

REQUIREMENTS FOR RECREATION ON FORT DRUM

Persons engaged in hunting, fishing, and other recreational activities are subject to federal laws, New York State laws, New York State Environmental Conservation laws pursuant to provisions of Section 11-0321, and Fort Drum regulations and supplemental orders issued by the Installation Commander. Failure to comply with lawful orders, posted signs, or written notices is illegal. Violation of this regulation may result in apprehension, prosecution, and/or loss of recreational privileges on Fort Drum.

- ▶ A New York State license for hunting, fishing, and/or trapping is required for those activities on Fort Drum.
- ▶ A Fort Drum Recreational Access Pass is required for all recreational activities on the installation and can be obtained from the Fort Drum Natural Resources website (<https://FortDrum.iSportsman.net>).

All recreationists must understand the life threatening hazards associated with touching unexploded ammunition that may be uncovered in the Training Area. No person shall touch suspected unexploded ammunition and will immediately report its location to Range Branch, Bldg. P-4855 (315-772-7152). If Range Branch cannot be reached, contact the Military Police, Bldg. P-10715 (315-772-5156 or 772-5157) or call 911. Recreationists who would like more information or a short briefing on the identification and hazards of unexploded ammunition should contact the Scheduling Section of Range Branch, Bldg. P-4855 (315-772-5673 or 772-5275) or view the Explosives Safety Education Program – Recognize, Retreat, & Report Unexploded Ordnance (<https://www.denix.osd.mil/uxo/>).

Recreational users and firewood cutters must check-in daily through iSportsman (<https://FortDrum.iSportsman.net>). Check-in must be done BEFORE entering the Fort Drum Training Area or Cantonment Area hunting areas. See FD Reg 420-3 for more information about access.

All weapons must be transported in a vehicle unloaded and cased or otherwise inaccessible. No weapon shall be left unattended. See FD Reg 420-3 for more information.

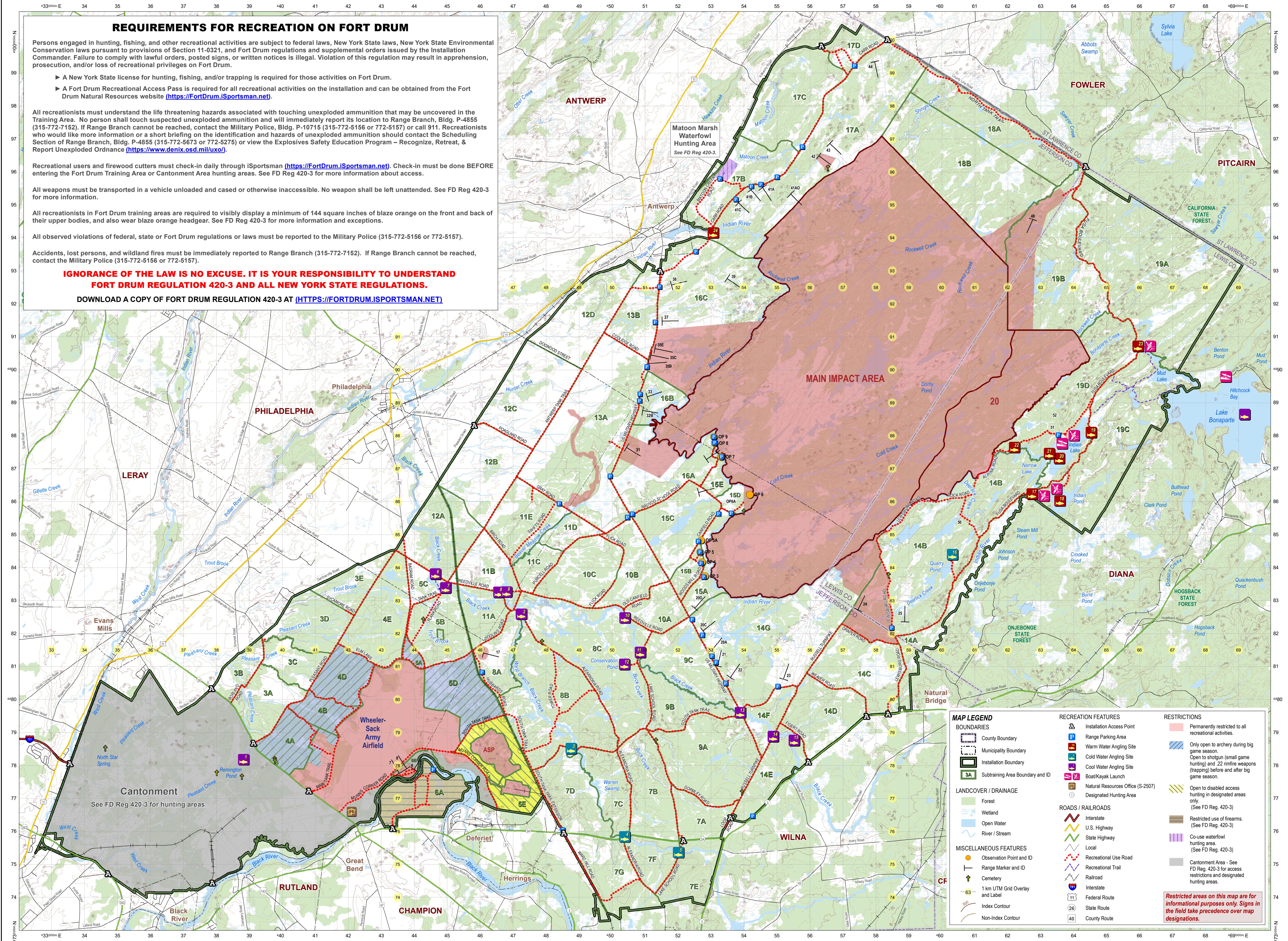
All recreationists in Fort Drum training areas are required to visibly display a minimum of 144 square inches of blaze orange on the front and back of their upper bodies, and also wear blaze orange headgear. See FD Reg 420-3 for more information and exceptions.

All observed violations of federal, state or Fort Drum regulations or laws must be reported to the Military Police (315-772-5156 or 772-5157).

Accidents, lost persons, and wildland fires must be immediately reported to Range Branch (315-772-7152). If Range Branch cannot be reached, contact the Military Police (315-772-5156 or 772-5157).

IGNORANCE OF THE LAW IS NO EXCUSE. IT IS YOUR RESPONSIBILITY TO UNDERSTAND FORT DRUM REGULATION 420-3 AND ALL NEW YORK STATE REGULATIONS.

DOWNLOAD A COPY OF FORT DRUM REGULATION 420-3 AT ([HTTPS://FORTDRUM.ISPORTSMAN.NET](https://FORTDRUM.ISPORTSMAN.NET))




BOUNDARIES	RECREATION FEATURES	RESTRICTIONS
County Boundary	Installation Access Point	Permanently restricted to all recreational activities.
Municipality Boundary	Range Parking Area	Only open to archery during big game season.
Installation Boundary	Warm Water Angling Site	Open to shotgun (small game hunting) and 22 rifle weapons (trapping) before and after big game season.
Subtraining Area Boundary and ID	Cold Water Angling Site	Open to disabled access hunting in designated areas only. (See FD Reg. 420-3)
	Cool Water Angling Site	Restricted use of firearms. (See FD Reg. 420-3)
	Boat/Kayak Launch	Co-use waterfowl hunting area. (See FD Reg. 420-3)
	Natural Resources Office (S-2507)	
	Designated Hunting Area	
LANDCOVER / DRAINAGE	ROADS / RAILROADS	
Forest	Interstate	
Wetland	U.S. Highway	
Open Water	State Highway	
River / Stream	Local	
	Recreational Road	
	Recreational Trail	
	Railroad	
	Interstate	
	Federal Route	
	State Route	
	County Route	
MISCELLANEOUS FEATURES		
Observation Point and ID		
Range Marker and ID		
Cemetery		
1 km UTM Grid Overlay and Label		
Index Contour		
Non-Index Contour		

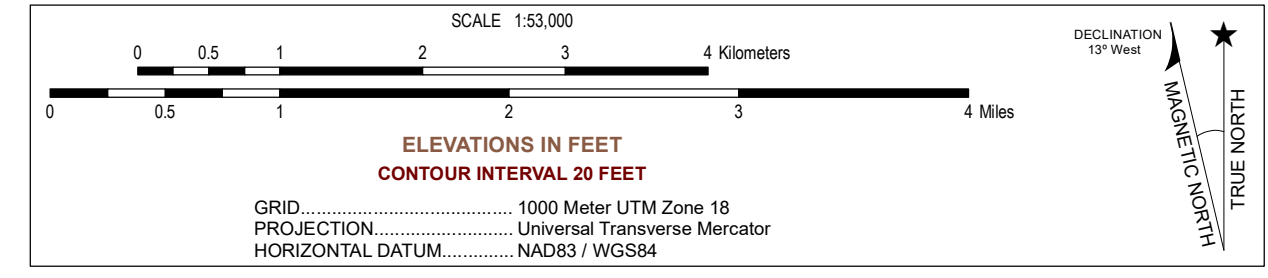
MAP LEGEND

RESTRICTIONS

Restricted areas on this map are for informational purposes only. Signs in the field take precedence over map designations.



MUNICIPALITY
 COUNTY: JEFFERSON
 TOWNS: ANTWERP, CHAMPION, LERAY, PHILADELPHIA, RUTLAND, THERESA, WILNA
 COUNTY: LEWIS
 TOWNS: CROGHAN, DIANA
 COUNTY: ST. LAWRENCE
 TOWNS: FOWLER, PITCAIRN, ROSSIE



Important Phone Numbers & Website

Military Police..... 315-772-5156 & 315-772-5157

Range Branch-Radio Room (Bldg. P-4855)..... 315-772-7152

Sportsman Website..... <https://FortDrum.iSportsman.net>

*****IN AN EMERGENCY DIAL 911*****

Fort Drum Recreational Use Map

RECREATIONAL USE ONLY

EFFECTIVE 2023

Appendix B

UPDATED 2023