



CEMETERY INTEREST FORM

(PAGE 1 OF 2)

PUBLIC WORKS, ENVIRONMENTAL DIVISION
FORT DRUM, NEW YORK

FIRST NAME:	George
MIDDLE NAME:	P
LAST NAME:	Brewster
MAIDEN NAME:	

BIRTH DATE:		DEATH DATE:	
DAY:	<input type="text"/>	DAY:	<input type="text"/>
MONTH:	<input type="text"/>	MONTH:	<input type="text"/>
YEAR:	1875	YEAR:	<input type="text"/>

AGE:			
YEARS:	<input type="text"/>	DAYS:	<input type="text"/>
MONTHS:	<input type="text"/>		

GENDER:	M
---------	----------

EPITAPH OR SCRIPT:	(East Face) JOSEPH W. BREWSTER / 1845 - 1907 / LYDIA A. HIS WIFE / 1846 - 1929 / BREWSTER / (North Face) ROSA A. / 1871 - 1910 / Cora E. / 1873 - 1926 / (West Face) WILLIAM R. THEIR SON / 1867 - 1890 / SARAH A. THEIR DAUT. / 1869 - 1906 /
--------------------	--

EPITAPH OR SCRIPT (CONT):	(South Side) GEORGE P. / 1875 - 19(blank) / JOSEPH E. / 1878 - 19(blank)
MILITARY MARKER	-

Marker Plot Type:	Family
-------------------	--------

Marker Description	Headstone
--------------------	-----------

Family Plot ID:	WMCFP01
-----------------	---------

Family Plot Name:	Brewster
-------------------	----------

Associated Markers, IDs: (for this individual)	WMC002, WMC003, WMC004, WMC005, WMC006, WMC007, WMC016
---	--

Associated Individuals, IDs: (other individuals)	WMC001a, WMC001b, WMC001c, WMC001d, WMC001e, WMC001f, WMC001h
---	---



Map / Marker ID:	WMC001
-------------------------	---------------

Individual Plot ID:	WMC001g
---------------------	----------------

GPS (wgs84-18N)	lat: N44° 7' 20.245" long: W75° 34' 29.806
-----------------	--

Cemetery:	Woods Mill
-----------	------------

Context:	Contiguous
----------	------------

Plot Placement:	In Rows
-----------------	---------

Grade Slope:	Positive
--------------	----------

Exposure:	Tree Overhang
-----------	---------------

Plot Accessories:	-
-------------------	---

General Comments:	-
-------------------	---

Additional Information:	
-------------------------	--

References:	
-------------	--

CEMETERY INTEREST FORM



(PAGE 2 OF 2)

Marker ID: WMC001



George	P
Brewster	

PUBLIC WORKS
ENVIRONMENTAL DIVISION
FORT DRUM, NEW YORK





CEMETERY INTEREST FORM

(PAGE 1 OF 2)

PUBLIC WORKS, ENVIRONMENTAL DIVISION
FORT DRUM, NEW YORK

FIRST NAME:	Joseph
MIDDLE NAME:	E
LAST NAME:	Brewster
MAIDEN NAME:	

<i>BIRTH DATE:</i>		<i>DEATH DATE:</i>	
DAY:	<input type="text"/>	DAY:	<input type="text"/>
MONTH:	<input type="text"/>	MONTH:	<input type="text"/>
YEAR:	1878	YEAR:	<input type="text"/>

<i>AGE:</i>			
YEARS:	<input type="text"/>	DAYS:	<input type="text"/>
MONTHS:	<input type="text"/>		

GENDER:	M
---------	----------

EPITAPH OR SCRIPT:	(East Face) JOSEPH W. BREWSTER / 1845 - 1907 / LYDIA A. HIS WIFE / 1846 - 1929 / BREWSTER / (North Face) ROSA A. / 1871 - 1910 / Cora E. / 1873 - 1926 / (West Face) WILLIAM R. THEIR SON / 1867 - 1890 / SARAH A. THEIR DAUT. / 1869 - 1906 /
--------------------	--

EPITAPH OR SCRIPT (CONT):	(South Side) GEORGE P. / 1875 - 19(blank) / JOSEPH E. / 1878 - 19(blank)
MILITARY MARKER	-

Marker Plot Type:	Family
-------------------	--------

Marker Description	Headstone
--------------------	-----------

Family Plot ID:	WMCFP01
-----------------	---------

Family Plot Name:	Brewster
-------------------	----------

Associated Markers, IDs: (for this individual)	WMC002, WMC003, WMC004, WMC005, WMC006, WMC007, WMC016
---	--

Associated Individuals, IDs: (other individuals)	WMC001a, WMC001b, WMC001c, WMC001d, WMC001e, WMC001f, WMC001g
---	---



Map / Marker ID:	WMC001
------------------	---------------

Individual Plot ID:	WMC001h
---------------------	----------------

GPS (wgs84-18N)	lat: N44° 7' 20.245" long: W75° 34' 29.806
-----------------	--

Cemetery:	Woods Mill
-----------	------------

Context:	Contiguous
----------	------------

Plot Placement:	In Rows
-----------------	---------

Grade Slope:	Positive
--------------	----------

Exposure:	Tree Overhang
-----------	---------------

Plot Accessories:	-
-------------------	---

General Comments:	-
-------------------	---

Additional Information:	
-------------------------	--

References:	
-------------	--

CEMETERY INTEREST FORM



(PAGE 2 OF 2)

Marker ID: WMC001



Joseph	E
Brewster	

PUBLIC WORKS
ENVIRONMENTAL DIVISION
FORT DRUM, NEW YORK





CEMETERY INTEREST FORM

(PAGE 1 OF 2)

PUBLIC WORKS, ENVIRONMENTAL DIVISION
FORT DRUM, NEW YORK

FIRST NAME:	Sarah
MIDDLE NAME:	A
LAST NAME:	Brewster
MAIDEN NAME:	

<i>BIRTH DATE:</i>		<i>DEATH DATE:</i>	
DAY:	<input type="text"/>	DAY:	<input type="text"/>
MONTH:	<input type="text"/>	MONTH:	<input type="text"/>
YEAR:	1869	YEAR:	1906

<i>AGE:</i>			
YEARS:	27	MONTHS:	<input type="text"/>
		DAYS:	<input type="text"/>

GENDER:	F
---------	----------

EPITAPH OR SCRIPT:	(East Face) JOSEPH W. BREWSTER / 1845 - 1907 / LYDIA A. HIS WIFE / 1846 - 1929 / BREWSTER / (North Face) ROSA A. / 1871 - 1910 / Cora E. / 1873 - 1926 / (West Face) WILLIAM R. THEIR SON / 1867 - 1890 / SARAH A. THEIR DAUT. / 1869 - 1906 /
--------------------	--

EPITAPH OR SCRIPT (CONT):	(South Side) GEORGE P. / 1875 - 19(blank) / JOSEPH E. / 1878 - 19(blank)
MILITARY MARKER	-

Marker Plot Type:	Family
-------------------	--------

Marker Description	Headstone
--------------------	-----------

Family Plot ID:	WMCFP01
-----------------	---------

Family Plot Name:	Brewster
-------------------	----------

Associated Markers, IDs: (for this individual)	WMC002, WMC003, WMC004, WMC005, WMC006, WMC007, WMC016
---	--

Associated Individuals, IDs: (other individuals)	WMC001a, WMC001b, WMC001c, WMC001d, WMC001e, WMC001g, WMC001h
---	---



Map / Marker ID:	WMC001
------------------	---------------

Individual Plot ID:	WMC001f
---------------------	----------------

GPS (wgs84-18N)	lat: N44° 7' 20.245" long: W75° 34' 29.806
-----------------	--

Cemetery:	Woods Mill
-----------	------------

Context:	Contiguous
----------	------------

Plot Placement:	In Rows
-----------------	---------

Grade Slope:	Positive
--------------	----------

Exposure:	Tree Overhang
-----------	---------------

Plot Accessories:	-
-------------------	---

General Comments:	-
-------------------	---

Additional Information:	
-------------------------	--

References:	
-------------	--

CEMETERY INTEREST FORM



(PAGE 2 OF 2)

Marker ID: WMC001



Sarah	A
Brewster	

PUBLIC WORKS
ENVIRONMENTAL DIVISION
FORT DRUM, NEW YORK





CEMETERY INTEREST FORM

(PAGE 1 OF 2)

PUBLIC WORKS, ENVIRONMENTAL DIVISION
FORT DRUM, NEW YORK

FIRST NAME:	William
MIDDLE NAME:	R
LAST NAME:	Brewster
MAIDEN NAME:	

<i>BIRTH DATE:</i>		<i>DEATH DATE:</i>	
DAY:	<input type="text"/>	DAY:	<input type="text"/>
MONTH:	<input type="text"/>	MONTH:	<input type="text"/>
YEAR:	1867	YEAR:	1890

<i>AGE:</i>			
YEARS:	23	MONTHS:	<input type="text"/>
		DAYS:	<input type="text"/>

GENDER:	M
---------	----------

EPITAPH OR SCRIPT:	(East Face) JOSEPH W. BREWSTER / 1845 - 1907 / LYDIA A. HIS WIFE / 1846 - 1929 / BREWSTER / (North Face) ROSA A. / 1871 - 1910 / Cora E. / 1873 - 1926 / (West Face) WILLIAM R. THEIR SON / 1867 - 1890 / SARAH A. THEIR DAUT. / 1869 - 1906 /
--------------------	--

EPITAPH OR SCRIPT (CONT):	(South Side) GEORGE P. / 1875 - 19(blank) / JOSEPH E. / 1878 - 19(blank)
MILITARY MARKER	-

Marker Plot Type:	Family
-------------------	--------

Marker Description	Headstone
--------------------	-----------

Family Plot ID:	WMCFP01
-----------------	---------

Family Plot Name:	Brewster
-------------------	----------

Associated Markers, IDs: (for this individual)	WMC002, WMC003, WMC004, WMC005, WMC006, WMC007, WMC016
---	--

Associated Individuals, IDs: (other individuals)	WMC001a, WMC001b, WMC001c, WMC001d, WMC001f, WMC001g, WMC001h
---	---



Map / Marker ID:	WMC001
------------------	---------------

Individual Plot ID:	WMC001e
---------------------	----------------

GPS (wgs84-18N)	lat: N44° 7' 20.245" long: W75° 34' 29.806"
-----------------	---

Cemetery:	Woods Mill
-----------	------------

Context:	Contiguous
----------	------------

Plot Placement:	In Rows
-----------------	---------

Grade Slope:	Positive
--------------	----------

Exposure:	Tree Overhang
-----------	---------------

Plot Accessories:	-
-------------------	---

General Comments:	-
-------------------	---

Additional Information:	
-------------------------	--

References:	
-------------	--

CEMETERY INTEREST FORM



(PAGE 2 OF 2)

Marker ID: WMC001



William	R
Brewster	

PUBLIC WORKS
ENVIRONMENTAL DIVISION
FORT DRUM, NEW YORK





CEMETERY INTEREST FORM

(PAGE 1 OF 2)

PUBLIC WORKS, ENVIRONMENTAL DIVISION
FORT DRUM, NEW YORK

FIRST NAME:	Cora
MIDDLE NAME:	E
LAST NAME:	Brewster
MAIDEN NAME:	

<i>BIRTH DATE:</i>		<i>DEATH DATE:</i>	
DAY:	<input type="text"/>	DAY:	<input type="text"/>
MONTH:	<input type="text"/>	MONTH:	<input type="text"/>
YEAR:	1873	YEAR:	1926

<i>AGE:</i>			
YEARS:	53	MONTHS:	<input type="text"/>
		DAYS:	<input type="text"/>

GENDER:	F
---------	----------

EPITAPH OR SCRIPT:	(East Face) JOSEPH W. BREWSTER / 1845 - 1907 / LYDIA A. HIS WIFE / 1846 - 1929 / BREWSTER / (North Face) ROSA A. / 1871 - 1910 / Cora E. / 1873 - 1926 / (West Face) WILLIAM R. THEIR SON / 1867 - 1890 / SARAH A. THEIR DAUT. / 1869 - 1906 /
--------------------	--

EPITAPH OR SCRIPT (CONT):	(South Side) GEORGE P. / 1875 - 19(blank) / JOSEPH E. / 1878 - 19(blank)
MILITARY MARKER	-

Marker Plot Type:	Family
-------------------	--------

Marker Description	Headstone
--------------------	-----------

Family Plot ID:	WMCFP01
-----------------	---------

Family Plot Name:	Brewster
-------------------	----------

Associated Markers, IDs: (for this individual)	WMC002, WMC003, WMC004, WMC005, WMC006, WMC007, WMC016
---	--

Associated Individuals, IDs: (other individuals)	WMC001a, WMC001b, WMC001c, WMC001e, WMC001f, WMC001g, WMC001h
---	---



Map / Marker ID:	WMC001
------------------	---------------

Individual Plot ID:	WMC001d
---------------------	----------------

GPS (wgs84-18N)	lat: N44° 7' 20.245" long: W75° 34' 29.806
-----------------	--

Cemetery:	Woods Mill
-----------	------------

Context:	Contiguous
----------	------------

Plot Placement:	In Rows
-----------------	---------

Grade Slope:	Positive
--------------	----------

Exposure:	Tree Overhang
-----------	---------------

Plot Accessories:	-
-------------------	---

General Comments:	-
-------------------	---

Additional Information:	
-------------------------	--

References:	
-------------	--

CEMETERY INTEREST FORM



(PAGE 2 OF 2)

Marker ID: WMC001



Cora	E
Brewster	

PUBLIC WORKS
ENVIRONMENTAL DIVISION
FORT DRUM, NEW YORK





CEMETERY INTEREST FORM

(PAGE 1 OF 2)

PUBLIC WORKS, ENVIRONMENTAL DIVISION
FORT DRUM, NEW YORK

FIRST NAME:	Rosa
MIDDLE NAME:	A
LAST NAME:	Hagle
MAIDEN NAME:	Brewster

<i>BIRTH DATE:</i>		<i>DEATH DATE:</i>	
DAY:	<input type="text"/>	DAY:	<input type="text"/>
MONTH:	<input type="text"/>	MONTH:	<input type="text"/>
YEAR:	1871	YEAR:	1910

<i>AGE:</i>			
YEARS:	39	MONTHS:	<input type="text"/>
		DAYS:	<input type="text"/>

GENDER:	F
---------	----------

EPITAPH OR SCRIPT:	(East Face) JOSEPH W. BREWSTER / 1845 - 1907 / LYDIA A. HIS WIFE / 1846 - 1929 / BREWSTER / (North Face) ROSA A. / 1871 - 1910 / Cora E. / 1873 - 1926 / (West Face) WILLIAM R. THEIR SON / 1867 - 1890 / SARAH A. THEIR DAUT. / 1869 - 1906 /
--------------------	--

EPITAPH OR SCRIPT (CONT):	(South Side) GEORGE P. / 1875 - 19(blank) / JOSEPH E. / 1878 - 19(blank)
MILITARY MARKER	-

Marker Plot Type:	Family
-------------------	--------

Marker Description	Headstone
--------------------	-----------

Family Plot ID:	WMCFP01
-----------------	---------

Family Plot Name:	Brewster
-------------------	----------

Associated Markers, IDs: (for this individual)	WMC002, WMC003, WMC004, WMC005, WMC006, WMC007, WMC016
---	--

Associated Individuals, IDs: (other individuals)	WMC001a, WMC001b, WMC001d, WMC001e, WMC001f, WMC001g, WMC001h
---	---



Map / Marker ID:	WMC001
------------------	---------------

Individual Plot ID:	WMC001c
---------------------	----------------

GPS (wgs84-18N)	lat: N44° 7' 20.245" long: W75° 34' 29.806
-----------------	--

Cemetery:	Woods Mill
-----------	------------

Context:	Contiguous
----------	------------

Plot Placement:	In Rows
-----------------	---------

Grade Slope:	Positive
--------------	----------

Exposure:	Tree Overhang
-----------	---------------

Plot Accessories:	-
-------------------	---

General Comments:	-
-------------------	---

Additional Information:	
-------------------------	--

References:	
-------------	--

CEMETERY INTEREST FORM



(PAGE 2 OF 2)

Marker ID: WMC001



Rosa	A
Hagle	Brewster

PUBLIC WORKS
ENVIRONMENTAL DIVISION
FORT DRUM, NEW YORK





CEMETERY INTEREST FORM

(PAGE 1 OF 2)

PUBLIC WORKS, ENVIRONMENTAL DIVISION
FORT DRUM, NEW YORK

FIRST NAME:	Lydia
MIDDLE NAME:	A
LAST NAME:	Brewster
MAIDEN NAME:	

BIRTH DATE:		DEATH DATE:	
DAY:	<input type="text"/>	DAY:	<input type="text"/>
MONTH:	<input type="text"/>	MONTH:	<input type="text"/>
YEAR:	1846	YEAR:	1929

AGE:			
YEARS:	83	MONTHS:	<input type="text"/>
		DAYS:	<input type="text"/>

GENDER:	F
---------	----------

EPITAPH OR SCRIPT:	(East Face) JOSEPH W. BREWSTER / 1845 - 1907 / LYDIA A. HIS WIFE / 1846 - 1929 / BREWSTER / (North Face) ROSA A. / 1871 - 1910 / Cora E. / 1873 - 1926 / (West Face) WILLIAM R. THEIR SON / 1867 - 1890 / SARAH A. THEIR DAUT. / 1869 - 1906 /
--------------------	--

EPITAPH OR SCRIPT (CONT):	(South Side) GEORGE P. / 1875 - 19(blank) / JOSEPH E. / 1878 - 19(blank)
MILITARY MARKER	-

Marker Plot Type:	Family
-------------------	--------

Marker Description	Headstone
--------------------	-----------

Family Plot ID:	WMCFP01
-----------------	---------

Family Plot Name:	Brewster
-------------------	----------

Associated Markers, IDs: (for this individual)	WMC002, WMC003, WMC004, WMC005, WMC006, WMC007, WMC016
---	--

Associated Individuals, IDs: (other individuals)	WMC001a, WMC001c, WMC001d, WMC001e, WMC001f, WMC001g, WMC001h
---	---



Map / Marker ID:	WMC001
-------------------------	---------------

Individual Plot ID:	WMC001b
---------------------	----------------

GPS (wgs84-18N)	lat: N44° 7' 20.245" long: W75° 34' 29.806
-----------------	--

Cemetery:	Woods Mill
-----------	------------

Context:	Contiguous
----------	------------

Plot Placement:	In Rows
-----------------	---------

Grade Slope:	Positive
--------------	----------

Exposure:	Tree Overhang
-----------	---------------

Plot Accessories:	-
-------------------	---

General Comments:	-
-------------------	---

Additional Information:	
-------------------------	--

References:	
-------------	--

CEMETERY INTEREST FORM



(PAGE 2 OF 2)

Marker ID: WMC001



Lydia	A
Brewster	

PUBLIC WORKS
ENVIRONMENTAL DIVISION
FORT DRUM, NEW YORK





CEMETERY INTEREST FORM

(PAGE 1 OF 2)

PUBLIC WORKS, ENVIRONMENTAL DIVISION
FORT DRUM, NEW YORK

FIRST NAME:	Joseph
MIDDLE NAME:	W
LAST NAME:	Brewster
MAIDEN NAME:	

<i>BIRTH DATE:</i>		<i>DEATH DATE:</i>	
DAY:	<input type="text"/>	DAY:	<input type="text"/>
MONTH:	<input type="text"/>	MONTH:	<input type="text"/>
YEAR:	1845	YEAR:	1907

<i>AGE:</i>			
YEARS:	62	MONTHS:	<input type="text"/>
		DAYS:	<input type="text"/>

GENDER:	M
---------	----------

EPITAPH OR SCRIPT:	(East Face) JOSEPH W. BREWSTER / 1845 - 1907 / LYDIA A. HIS WIFE / 1846 - 1929 / BREWSTER / (North Face) ROSA A. / 1871 - 1910 / Cora E. / 1873 - 1926 / (West Face) WILLIAM R. THEIR SON / 1867 - 1890 / SARAH A. THEIR DAUT. / 1869 - 1906 /
--------------------	--

EPITAPH OR SCRIPT (CONT):	(South Side) GEORGE P. / 1875 - 19(blank) / JOSEPH E. / 1878 - 19(blank)
MILITARY MARKER	-

Marker Plot Type:	Family
-------------------	--------

Marker Description	Headstone
--------------------	-----------

Family Plot ID:	WMCFP01
-----------------	---------

Family Plot Name:	Brewster
-------------------	----------

Associated Markers, IDs: (for this individual)	WMC002, WMC003, WMC004, WMC005, WMC006, WMC007, WMC016
---	--

Associated Individuals, IDs: (other individuals)	WMC001b, WMC001c, WMC001d, WMC001e, WMC001f, WMC001g, WMC001h
---	---



Map / Marker ID:	WMC001
------------------	---------------

Individual Plot ID:	WMC001a
---------------------	----------------

GPS (wgs84-18N)	lat: N44° 7' 20.245" long: W75° 34' 29.806
-----------------	--

Cemetery:	Woods Mill
-----------	------------

Context:	Contiguous
----------	------------

Plot Placement:	In Rows
-----------------	---------

Grade Slope:	Positive
--------------	----------

Exposure:	Tree Overhang
-----------	---------------

Plot Accessories:	-
-------------------	---

General Comments:	-
-------------------	---

Additional Information:	
-------------------------	--

References:	
-------------	--

CEMETERY INTEREST FORM



(PAGE 2 OF 2)

Marker ID: WMC001



Joseph	W
Brewster	

PUBLIC WORKS
ENVIRONMENTAL DIVISION
FORT DRUM, NEW YORK





CEMETERY INTEREST FORM

(PAGE 1 OF 2)

PUBLIC WORKS, ENVIRONMENTAL DIVISION
FORT DRUM, NEW YORK

FIRST NAME:

MIDDLE NAME:

LAST NAME: **Brewster**

MAIDEN NAME:

BIRTH DATE: DAY: MONTH: YEAR:

DEATH DATE: DAY: MONTH: YEAR:

AGE: YEARS: MONTHS: DAYS:

GENDER:

EPITAPH OR SCRIPT: **WILLIAM**

EPITAPH OR SCRIPT (CONT):

MILITARY MARKER: -

Marker Plot Type: **Single**

Marker Description: **(Unknown)**

Family Plot ID: **WMCFP01**

Family Plot Name: **Brewster**

Associated Markers, IDs: **WMC001, WMC016**
(for this individual)

Associated Individuals, IDs:
(other individuals)



Map / Marker ID: **WMC002**

Individual Plot ID: **WMC002**

GPS (wgs84-18N) lat: **N44° 7' 20.181"** long: **W75° 34' 29.899**

Cemetery: **Woods Mill**

Context: **Contiguous**

Plot Placement: **In Rows**

Grade Slope: **Positive**

Exposure: **Tree Overhang**

Plot Accessories: -

General Comments: -

Additional Information:

References:

CEMETERY INTEREST FORM

Marker ID: WMC002

(PAGE 2 OF 2)



Brewster	

PUBLIC WORKS
ENVIRONMENTAL DIVISION
FORT DRUM, NEW YORK





CEMETERY INTEREST FORM

(PAGE 1 OF 2)

PUBLIC WORKS, ENVIRONMENTAL DIVISION
FORT DRUM, NEW YORK

FIRST NAME:	<input type="text"/>
MIDDLE NAME:	<input type="text"/>
LAST NAME:	Brewster
MAIDEN NAME:	<input type="text"/>

<i>BIRTH DATE:</i>		<i>DEATH DATE:</i>	
DAY:	<input type="text"/>	DAY:	<input type="text"/>
MONTH:	<input type="text"/>	MONTH:	<input type="text"/>
YEAR:	<input type="text"/>	YEAR:	<input type="text"/>

<i>AGE:</i>					
YEARS:	<input type="text"/>	MONTHS:	<input type="text"/>	DAYS:	<input type="text"/>

GENDER:	<input type="text"/>
---------	----------------------

EPITAPH OR SCRIPT:	SARAH
--------------------	-------

EPITAPH OR SCRIPT (CONT):	<input type="text"/>
---------------------------	----------------------

MILITARY MARKER	-
-----------------	---

Marker Plot Type:	Single
-------------------	--------

Marker Description	(Unknown)
--------------------	-----------

Family Plot ID:	WMCFP01
-----------------	---------

Family Plot Name:	Brewster
-------------------	----------

Associated Markers, IDs:	WMC001, WMC016
(for this individual)	

Associated Individuals, IDs:	
(other individuals)	



Map / Marker ID:	WMC003
------------------	---------------

Individual Plot ID:	WMC003
---------------------	---------------

GPS (wgs84-18N)	lat: N44° 7' 20.216" long: W75° 34' 29.917"
-----------------	---

Cemetery:	Woods Mill
-----------	------------

Context:	Contiguous
----------	------------

Plot Placement:	In Rows
-----------------	---------

Grade Slope:	Positive
--------------	----------

Exposure:	Tree Overhang
-----------	---------------

Plot Accessories:	-
-------------------	---

General Comments:	-
-------------------	---

Additional Information:	<input type="text"/>
-------------------------	----------------------

References:	<input type="text"/>
-------------	----------------------

CEMETERY INTEREST FORM

(PAGE 2 OF 2)

Marker ID: WMC003



Brewster	

PUBLIC WORKS
ENVIRONMENTAL DIVISION
FORT DRUM, NEW YORK





CEMETERY INTEREST FORM

(PAGE 1 OF 2)

PUBLIC WORKS, ENVIRONMENTAL DIVISION
FORT DRUM, NEW YORK

FIRST NAME:

MIDDLE NAME:

LAST NAME: **Hagle**

MAIDEN NAME: **Brewster**

BIRTH DATE:

DEATH DATE:

DAY:

DAY:

MONTH:

MONTH:

YEAR:

YEAR:

AGE:

YEARS:

MONTHS:

DAYS:

GENDER:

EPITAPH OR SCRIPT: **ROSA / HAGLE**

EPITAPH OR SCRIPT (CONT):

MILITARY MARKER: -

Marker Plot Type: **Single**

Marker Description: **(Unknown)**

Family Plot ID: **WMCFP01**

Family Plot Name: **Brewster**

Associated Markers, IDs:
WMC001, WMC016

(for this individual)

Associated Individuals, IDs:

(other individuals)



Map / Marker ID: **WMC004**

Individual Plot ID: **WMC004**

GPS (wgs84-18N) lat: **N44° 7' 20.246"** long: **W75° 34' 29.935"**

Cemetery: **Woods Mill**

Context: **Contiguous**

Plot Placement: **In Rows**

Grade Slope: **Positive**

Exposure: **Tree Overhang**

Plot Accessories: -

General Comments: -

Additional Information:

References:

CEMETERY INTEREST FORM

(PAGE 2 OF 2)

Marker ID: WMC004



Hagle	Brewster

PUBLIC WORKS
ENVIRONMENTAL DIVISION
FORT DRUM, NEW YORK





CEMETERY INTEREST FORM

(PAGE 1 OF 2)

PUBLIC WORKS, ENVIRONMENTAL DIVISION
FORT DRUM, NEW YORK

FIRST NAME:

MIDDLE NAME:

LAST NAME: **Brewster**

MAIDEN NAME:

BIRTH DATE: DAY: MONTH: YEAR:

DEATH DATE: DAY: MONTH: YEAR:

AGE: YEARS: MONTHS: DAYS:

GENDER:

EPITAPH OR SCRIPT: **CORA**

EPITAPH OR SCRIPT (CONT):

MILITARY MARKER: -

Marker Plot Type: **Single**

Marker Description: **(Unknown)**

Family Plot ID: **WMCFP01**

Family Plot Name: **Brewster**

Associated Markers, IDs: **WMC001, WMC016**

(for this individual)

Associated Individuals, IDs:

(other individuals)



Map / Marker ID: **WMC005**

Individual Plot ID: **WMC005**

GPS (wgs84-18N) lat: **N44° 7' 20.275"** long: **W75° 34' 29.949**

Cemetery: **Woods Mill**

Context: **Contiguous**

Plot Placement: **In Rows**

Grade Slope: **Positive**

Exposure: **Tree Overhang**

Plot Accessories: -

General Comments: -

Additional Information:

References:

CEMETERY INTEREST FORM

Marker ID: WMC005

(PAGE 2 OF 2)



Brewster	

PUBLIC WORKS
ENVIRONMENTAL DIVISION
FORT DRUM, NEW YORK



--	--



CEMETERY INTEREST FORM

(PAGE 1 OF 2)

PUBLIC WORKS, ENVIRONMENTAL DIVISION
FORT DRUM, NEW YORK

FIRST NAME:	<input type="text"/>
MIDDLE NAME:	<input type="text"/>
LAST NAME:	Brewster
MAIDEN NAME:	<input type="text"/>

<i>BIRTH DATE:</i>		<i>DEATH DATE:</i>	
DAY:	<input type="text"/>	DAY:	<input type="text"/>
MONTH:	<input type="text"/>	MONTH:	<input type="text"/>
YEAR:	<input type="text"/>	YEAR:	<input type="text"/>

<i>AGE:</i>					
YEARS:	<input type="text"/>	MONTHS:	<input type="text"/>	DAYS:	<input type="text"/>

GENDER:	<input type="text"/>
---------	----------------------

EPITAPH OR SCRIPT:	FATHER
--------------------	---------------

EPITAPH OR SCRIPT (CONT):	<input type="text"/>
---------------------------	----------------------

MILITARY MARKER	-
-----------------	---

Marker Plot Type:	Single
-------------------	--------

Marker Description	Footstone
--------------------	-----------

Family Plot ID:	WMCFP01
-----------------	---------

Family Plot Name:	Brewster
-------------------	----------

Associated Markers, IDs:	WMC001, WMC016
(for this individual)	

Associated Individuals, IDs:	
(other individuals)	



Map / Marker ID:	WMC006
-------------------------	---------------

Individual Plot ID:	WMC006
---------------------	---------------

GPS (wgs84-18N)	lat: N44° 7' 20.246" long: W75° 34' 29.710
-----------------	--

Cemetery:	Woods Mill
-----------	------------

Context:	Contiguous
----------	------------

Plot Placement:	In Rows
-----------------	---------

Grade Slope:	Positive
--------------	----------

Exposure:	Tree Overhang
-----------	---------------

Plot Accessories:	-
-------------------	---

General Comments:	-
-------------------	---

Additional Information:	<input type="text"/>
-------------------------	----------------------

References:	<input type="text"/>
-------------	----------------------

CEMETERY INTEREST FORM

(PAGE 2 OF 2)

Marker ID: WMC006



Brewster	

PUBLIC WORKS
ENVIRONMENTAL DIVISION
FORT DRUM, NEW YORK





CEMETERY INTEREST FORM

(PAGE 1 OF 2)

PUBLIC WORKS, ENVIRONMENTAL DIVISION
FORT DRUM, NEW YORK

FIRST NAME:

MIDDLE NAME:

LAST NAME: **Brewster**

MAIDEN NAME:

BIRTH DATE: DAY: MONTH: YEAR:

DEATH DATE: DAY: MONTH: YEAR:

AGE: YEARS: MONTHS: DAYS:

GENDER:

EPITAPH OR SCRIPT: **MOTHER**

EPITAPH OR SCRIPT (CONT):

MILITARY MARKER: -

Marker Plot Type: **Single**

Marker Description: **Footstone**

Family Plot ID: **WMCFP01**

Family Plot Name: **Brewster**

Associated Markers, IDs: **WMC001, WMC016**

(for this individual)

Associated Individuals, IDs:

(other individuals)



Map / Marker ID: **WMC007**

Individual Plot ID: **WMC007**

GPS (wgs84-18N) lat: **N44° 7' 20.276"** long: **W75° 34' 29.733**

Cemetery: **Woods Mill**

Context: **Contiguous**

Plot Placement: **In Rows**

Grade Slope: **Positive**

Exposure: **Tree Overhang**

Plot Accessories: -

General Comments: -

Additional Information:

References:

CEMETERY INTEREST FORM


Marker ID: WMC007

(PAGE 2 OF 2)



Brewster	

PUBLIC WORKS
ENVIRONMENTAL DIVISION
FORT DRUM, NEW YORK





CEMETERY INTEREST FORM

(PAGE 1 OF 2)

PUBLIC WORKS, ENVIRONMENTAL DIVISION
FORT DRUM, NEW YORK

FIRST NAME:	Stephen
MIDDLE NAME:	S
LAST NAME:	Lewis
MAIDEN NAME:	

<i>BIRTH DATE:</i>		<i>DEATH DATE:</i>	
DAY:	<input type="text"/>	DAY:	<input type="text"/>
MONTH:	<input type="text"/>	MONTH:	<input type="text"/>
YEAR:	1854	YEAR:	1908

<i>AGE:</i>			
YEARS:	54	MONTHS:	<input type="text"/>
		DAYS:	<input type="text"/>

GENDER:	M
---------	----------

EPITAPH OR SCRIPT:	STEPHEN S. LEWIS / 1854 - 1908
--------------------	--------------------------------

EPITAPH OR SCRIPT (CONT):	
---------------------------	--

MILITARY MARKER	-
-----------------	---

Marker Plot Type:	Single
-------------------	--------

Marker Description	Headstone
--------------------	-----------

Family Plot ID:	-
-----------------	---

Family Plot Name:	
-------------------	--

Associated Markers, IDs: (for this individual)	WMC009
---	--------

Associated Individuals, IDs: (other individuals)	WMC010
---	--------



Map / Marker ID:	WMC008
-------------------------	---------------

Individual Plot ID:	WMC008
---------------------	---------------

GPS (wgs84-18N)	lat: N44° 7' 20.397" long: W75° 34' 28.727"
-----------------	---

Cemetery:	Woods Mill
-----------	------------

Context:	Contiguous
----------	------------

Plot Placement:	In Rows
-----------------	---------

Grade Slope:	Positive
--------------	----------

Exposure:	Tree Overhang
-----------	---------------

Plot Accessories:	-
-------------------	---

General Comments:	-
-------------------	---

Additional Information:	
-------------------------	--

References:	
-------------	--

CEMETERY INTEREST FORM




(PAGE 2 OF 2)

Marker ID: WMC008



Stephen	S
Lewis	

PUBLIC WORKS
ENVIRONMENTAL DIVISION
FORT DRUM, NEW YORK





CEMETERY INTEREST FORM

(PAGE 1 OF 2)

PUBLIC WORKS, ENVIRONMENTAL DIVISION
FORT DRUM, NEW YORK

FIRST NAME:

MIDDLE NAME:

LAST NAME: **Lewis**

MAIDEN NAME:

BIRTH DATE:

DEATH DATE:

DAY:

DAY:

MONTH:

MONTH:

YEAR:

YEAR:

AGE:

YEARS:

MONTHS:

DAYS:

GENDER:

EPITAPH OR SCRIPT: **FATHER**

EPITAPH OR SCRIPT (CONT):

MILITARY MARKER: -

Marker Plot Type: **Single**

Marker Description: **Footstone**

Family Plot ID: -

Family Plot Name:

Associated Markers, IDs:
(for this individual) **WMC008**

Associated Individuals, IDs:
(other individuals)



Map / Marker ID: **WMC009**

Individual Plot ID: **WMC009**

GPS (wgs84-18N) lat: **N44° 7' 20.420"** long: **W75° 34' 28.645**

Cemetery: **Woods Mill**

Context: **Contiguous**

Plot Placement: **In Rows**

Grade Slope: **Positive**

Exposure: **Tree Overhang**

Plot Accessories: -

General Comments: -

Additional Information:

References:

CEMETERY INTEREST FORM

Marker ID: WMC009

(PAGE 2 OF 2)



Lewis	

PUBLIC WORKS
ENVIRONMENTAL DIVISION
FORT DRUM, NEW YORK





CEMETERY INTEREST FORM

(PAGE 1 OF 2)

PUBLIC WORKS, ENVIRONMENTAL DIVISION
FORT DRUM, NEW YORK

FIRST NAME:	Dolly
MIDDLE NAME:	L
LAST NAME:	Lewis
MAIDEN NAME:	Mack

<i>BIRTH DATE:</i>		<i>DEATH DATE:</i>	
DAY:	<input type="text"/>	DAY:	<input type="text"/>
MONTH:	<input type="text"/>	MONTH:	<input type="text"/>
YEAR:	1858	YEAR:	1938

<i>AGE:</i>			
YEARS:	80	MONTHS:	<input type="text"/>
		DAYS:	<input type="text"/>

GENDER:	F
---------	----------

EPITAPH OR SCRIPT:	DOLLY L. MACK / HIS WIFE / 1858 - 1938
--------------------	---

EPITAPH OR SCRIPT (CONT):	
---------------------------	--

MILITARY MARKER	-
-----------------	---

Marker Plot Type:	Single
-------------------	---------------

Marker Description	Headstone
--------------------	------------------

Family Plot ID:	-
-----------------	---

Family Plot Name:	
-------------------	--

Associated Markers, IDs: (for this individual)	WMC009
---	---------------

Associated Individuals, IDs: (other individuals)	WMC008
---	---------------



Map / Marker ID:	WMC010
-------------------------	---------------

Individual Plot ID:	WMC010
---------------------	---------------

GPS (wgs84-18N)	lat: N44° 7' 20.454" long: W75° 34' 28.762
-----------------	--

Cemetery:	Woods Mill
-----------	-------------------

Context:	Contiguous
----------	-------------------

Plot Placement:	In Rows
-----------------	----------------

Grade Slope:	Positive
--------------	-----------------

Exposure:	Tree Overhang
-----------	----------------------

Plot Accessories:	-
-------------------	---

General Comments:	-
-------------------	---

Additional Information:	
-------------------------	--

References:	
-------------	--

CEMETERY INTEREST FORM





(PAGE 2 OF 2)

Marker ID: WMC010



Dolly	L
Lewis	Mack

PUBLIC WORKS
ENVIRONMENTAL DIVISION
FORT DRUM, NEW YORK





CEMETERY INTEREST FORM

(PAGE 1 OF 2)

PUBLIC WORKS, ENVIRONMENTAL DIVISION
FORT DRUM, NEW YORK

FIRST NAME:

MIDDLE NAME:

LAST NAME: **Lewis**

MAIDEN NAME: **Mack**

BIRTH DATE:

DEATH DATE:

DAY:

DAY:

MONTH:

MONTH:

YEAR:

YEAR:

AGE:

YEARS:

MONTHS:

DAYS:

GENDER:

EPITAPH OR SCRIPT: **MOTHER**

EPITAPH OR SCRIPT (CONT):

MILITARY MARKER: -

Marker Plot Type: **Single**

Marker Description: **Footstone**

Family Plot ID: -

Family Plot Name:

Associated Markers, IDs:
(for this individual) **WMC008**

Associated Individuals, IDs:
(other individuals)



Map / Marker ID: **WMC011**

Individual Plot ID: **WMC011**

GPS (wgs84-18N) lat: **N44° 7' 20.481"** long: **W75° 34' 28.681**

Cemetery: **Woods Mill**

Context: **Contiguous**

Plot Placement: **In Rows**

Grade Slope: **Positive**

Exposure: **Tree Overhang**

Plot Accessories: -

General Comments: -

Additional Information:

References:

CEMETERY INTEREST FORM

(PAGE 2 OF 2)

Marker ID: WMC011



Lewis	Mack

PUBLIC WORKS
ENVIRONMENTAL DIVISION
FORT DRUM, NEW YORK





CEMETERY INTEREST FORM

(PAGE 1 OF 2)

PUBLIC WORKS, ENVIRONMENTAL DIVISION
FORT DRUM, NEW YORK

FIRST NAME:	Silvis
MIDDLE NAME:	
LAST NAME:	Lewis
MAIDEN NAME:	

BIRTH DATE:

DEATH DATE:

DAY:		DAY:	
MONTH:		MONTH:	April
YEAR:		YEAR:	1878

AGE:

YEARS:	52	MONTHS:	7	DAYS:	14
--------	----	---------	---	-------	----

GENDER:	M
---------	---

EPITAPH OR SCRIPT:	(South Face) SILVIS LEWIS / DIED / April (?) 1878. / AE 52 yrs. 7 mo. / & 14 days / ISABEL E. / HIS WIFE / DIED / Nov. 29, 1914 / AE 84 yrs. 6 mo. / & 24 days. / (East Face) HENRY H. LEWIS / April. 26, 1861. / Aug. 9, 1941 /
--------------------	--

EPITAPH OR SCRIPT (CONT):	KATE N. RANDALL / HIS WIFE / Sept. 25, 1869. / (blank) / H. PYLVIUS / THEIR SON / DIED / April 12, 1912 / AE. 9 yrs. 3 ms. 25ds. / LEWIS
MILITARY MARKER	-

Marker Plot Type:	Family
-------------------	--------

Marker Description	Pedestal with Obelisk
--------------------	-----------------------

Family Plot ID:	WMCFP02
-----------------	---------

Family Plot Name:	Lewis
-------------------	-------

Associated Markers, IDs:	-
(for this individual)	

Associated Individuals, IDs:	WMC012b, WMC012c, WMC012d, WMC012e
(other individuals)	



Map / Marker ID:	WMC012
-------------------------	---------------

Individual Plot ID:	WMC012a
---------------------	----------------

GPS (wgs84-18N)	lat: N44° 7' 20.538" long: W75° 34' 28.714
-----------------	--

Cemetery:	Woods Mill
-----------	------------

Context:	Contiguous
----------	------------

Plot Placement:	In Rows
-----------------	---------

Grade Slope:	Positive
--------------	----------

Exposure:	Tree Overhang
-----------	---------------

Plot Accessories:	-
-------------------	---

General Comments:	-
-------------------	---

Additional Information:	
-------------------------	--

References:	
-------------	--

CEMETERY INTEREST FORM


Marker ID: WMC012

(PAGE 2 OF 2)



Silvis	
Lewis	

PUBLIC WORKS
ENVIRONMENTAL DIVISION
FORT DRUM, NEW YORK





CEMETERY INTEREST FORM

(PAGE 1 OF 2)

PUBLIC WORKS, ENVIRONMENTAL DIVISION
FORT DRUM, NEW YORK

FIRST NAME:	Isabel
MIDDLE NAME:	E
LAST NAME:	Lewis
MAIDEN NAME:	

BIRTH DATE:

DEATH DATE:

DAY:		DAY:	29
MONTH:		MONTH:	November
YEAR:		YEAR:	1914

AGE:

YEARS:	84	MONTHS:	6	DAYS:	24
--------	----	---------	---	-------	----

GENDER:	F
---------	----------

EPITAPH OR SCRIPT:	(South Face) SILVIS LEWIS / DIED / April (?) 1878. / AE 52 yrs. 7 mo. / & 14 days / ISABEL E. / HIS WIFE / DIED / Nov. 29, 1914 / AE 84 yrs. 6 mo. / & 24 days. / (East Face) HENRY H. LEWIS / April. 26, 1861. / Aug. 9, 1941 /
--------------------	--

EPITAPH OR SCRIPT (CONT):	KATE N. RANDALL / HIS WIFE / Sept. 25, 1869. / (blank) / H. PYLVIUS / THEIR SON / DIED / April 12, 1912 / AE. 9 yrs. 3 ms. 25ds. / LEWIS
MILITARY MARKER	-

Marker Plot Type:	Family
-------------------	--------

Marker Description	Pedestal with Obelisk
--------------------	-----------------------

Family Plot ID:	WMCFP02
-----------------	---------

Family Plot Name:	Lewis
-------------------	-------

Associated Markers, IDs:	-
(for this individual)	

Associated Individuals, IDs:	WMC012a, WMC012c, WMC012d, WMC012e
(other individuals)	



Map / Marker ID:	WMC012
-------------------------	---------------

Individual Plot ID:	WMC012b
---------------------	----------------

GPS (wgs84-18N)	lat: N44° 7' 20.538" long: W75° 34' 28.714
-----------------	--

Cemetery:	Woods Mill
-----------	------------

Context:	Contiguous
----------	------------

Plot Placement:	In Rows
-----------------	---------

Grade Slope:	Positive
--------------	----------

Exposure:	Tree Overhang
-----------	---------------

Plot Accessories:	-
-------------------	---

General Comments:	-
-------------------	---

Additional Information:	
-------------------------	--

References:	
-------------	--

CEMETERY INTEREST FORM

Marker ID: WMC012

(PAGE 2 OF 2)



Isabel	E
Lewis	

PUBLIC WORKS
ENVIRONMENTAL DIVISION
FORT DRUM, NEW YORK





CEMETERY INTEREST FORM

(PAGE 1 OF 2)

PUBLIC WORKS, ENVIRONMENTAL DIVISION
FORT DRUM, NEW YORK

FIRST NAME:	Henry
MIDDLE NAME:	H
LAST NAME:	Lewis
MAIDEN NAME:	

BIRTH DATE:

DEATH DATE:

DAY:	26	DAY:	9
MONTH:	April	MONTH:	August
YEAR:	1861	YEAR:	1941

AGE:

YEARS:	80	MONTHS:		DAYS:	
--------	----	---------	--	-------	--

GENDER:	M
---------	---

EPITAPH OR SCRIPT:	(South Face) SILVIS LEWIS / DIED / April (?) 1878. / AE 52 yrs. 7 mo. / & 14 days / ISABEL E. / HIS WIFE / DIED / Nov. 29, 1914 / AE 84 yrs. 6 mo. / & 24 days. / (East Face) HENRY H. LEWIS / April. 26, 1861. / Aug. 9, 1941 /
--------------------	--

EPITAPH OR SCRIPT (CONT):	KATE N. RANDALL / HIS WIFE / Sept. 25, 1869. / (blank) / H. PYLVIUS / THEIR SON / DIED / April 12, 1912 / AE. 9 yrs. 3 ms. 25ds. / LEWIS
MILITARY MARKER	-

Marker Plot Type:	Family
-------------------	--------

Marker Description	Pedestal with Obelisk
--------------------	-----------------------

Family Plot ID:	WMCFP02
-----------------	---------

Family Plot Name:	Lewis
-------------------	-------

Associated Markers, IDs:	-
(for this individual)	

Associated Individuals, IDs:	WMC012a, WMC012b, WMC012d, WMC012e
(other individuals)	



Map / Marker ID:	WMC012
------------------	--------

Individual Plot ID:	WMC012c
---------------------	---------

GPS (wgs84-18N)	lat: N44° 7' 20.538" long: W75° 34' 28.714
-----------------	--

Cemetery:	Woods Mill
-----------	------------

Context:	Contiguous
----------	------------

Plot Placement:	In Rows
-----------------	---------

Grade Slope:	Positive
--------------	----------

Exposure:	Tree Overhang
-----------	---------------

Plot Accessories:	-
-------------------	---

General Comments:	-
-------------------	---

Additional Information:	
-------------------------	--

References:	
-------------	--

CEMETERY INTEREST FORM

Marker ID: WMC012

(PAGE 2 OF 2)



Henry	H
Lewis	

PUBLIC WORKS
ENVIRONMENTAL DIVISION
FORT DRUM, NEW YORK





CEMETERY INTEREST FORM

(PAGE 1 OF 2)

PUBLIC WORKS, ENVIRONMENTAL DIVISION
FORT DRUM, NEW YORK

FIRST NAME:	Kate
MIDDLE NAME:	N
LAST NAME:	Lewis
MAIDEN NAME:	Randall

<i>BIRTH DATE:</i>		<i>DEATH DATE:</i>	
DAY:	25	DAY:	
MONTH:	September	MONTH:	
YEAR:	1869	YEAR:	

<i>AGE:</i>		
YEARS:		DAYS:
MONTHS:		

GENDER:	F
---------	----------

EPITAPH OR SCRIPT:	(South Face) SILVIS LEWIS / DIED / April (?) 1878. / AE 52 yrs. 7 mo. / & 14 days / ISABEL E. / HIS WIFE / DIED / Nov. 29, 1914 / AE 84 yrs. 6 mo. / & 24 days. / (East Face) HENRY H. LEWIS / April. 26, 1861. / Aug. 9, 1941 /
--------------------	--

EPITAPH OR SCRIPT (CONT):	KATE N. RANDALL / HIS WIFE / Sept. 25, 1869. / (blank) / H. PYLVIUS / THEIR SON / DIED / April 12, 1912 / AE. 9 yrs. 3 ms. 25ds. / LEWIS
MILITARY MARKER	-

Marker Plot Type:	Family
-------------------	--------

Marker Description	Pedestal with Obelisk
--------------------	-----------------------

Family Plot ID:	WMCFP02
-----------------	---------

Family Plot Name:	Lewis
-------------------	-------

Associated Markers, IDs:	-
(for this individual)	

Associated Individuals, IDs:	WMC012a, WMC012b, WMC012c, WMC012e
(other individuals)	



Map / Marker ID:	WMC012
-------------------------	---------------

Individual Plot ID:	WMC012d
---------------------	----------------

GPS (wgs84-18N)	lat: N44° 7' 20.538" long: W75° 34' 28.714
-----------------	--

Cemetery:	Woods Mill
-----------	------------

Context:	Contiguous
----------	------------

Plot Placement:	In Rows
-----------------	---------

Grade Slope:	Positive
--------------	----------

Exposure:	Tree Overhang
-----------	---------------

Plot Accessories:	-
-------------------	---

General Comments:	-
-------------------	---

Additional Information:	
-------------------------	--

References:	
-------------	--

CEMETERY INTEREST FORM

Marker ID: WMC012

(PAGE 2 OF 2)



Kate	N
Lewis	Randall

PUBLIC WORKS
ENVIRONMENTAL DIVISION
FORT DRUM, NEW YORK





CEMETERY INTEREST FORM

(PAGE 1 OF 2)

PUBLIC WORKS, ENVIRONMENTAL DIVISION
FORT DRUM, NEW YORK

FIRST NAME:	H
MIDDLE NAME:	Pylvius
LAST NAME:	Lewis
MAIDEN NAME:	

BIRTH DATE:

DEATH DATE:

DAY:		DAY:	12
MONTH:		MONTH:	April
YEAR:		YEAR:	1912

AGE:

YEARS:	9	MONTHS:	3	DAYS:	25
--------	---	---------	---	-------	----

GENDER:	M
---------	----------

EPITAPH OR SCRIPT:	(South Face) SILVIS LEWIS / DIED / April (?) 1878. / AE 52 yrs. 7 mo. / & 14 days / ISABEL E. / HIS WIFE / DIED / Nov. 29, 1914 / AE 84 yrs. 6 mo. / & 24 days. / (East Face) HENRY H. LEWIS / April. 26, 1861. / Aug. 9, 1941 /
--------------------	--

EPITAPH OR SCRIPT (CONT):	KATE N. RANDALL / HIS WIFE / Sept. 25, 1869. / (blank) / H. PYLVIUS / THEIR SON / DIED / April 12, 1912 / AE. 9 yrs. 3 ms. 25ds. / LEWIS
MILITARY MARKER	-
Marker Plot Type:	Family
Marker Description	Pedestal with Obelisk
Family Plot ID:	WMCFP02
Family Plot Name:	Lewis
Associated Markers, IDs:	-
(for this individual)	
Associated Individuals, IDs:	WMC012a, WMC012b, WMC012c, WMC012d
(other individuals)	



Map / Marker ID:	WMC012
Individual Plot ID:	WMC012e
GPS (wgs84-18N)	lat: N44° 7' 20.538" long: W75° 34' 28.714
Cemetery:	Woods Mill
Context:	Contiguous
Plot Placement:	In Rows
Grade Slope:	Positive
Exposure:	Tree Overhang
Plot Accessories:	-
General Comments:	-
Additional Information:	
References:	

CEMETERY INTEREST FORM


Marker ID: WMC012

(PAGE 2 OF 2)



H	Pylvius
Lewis	

PUBLIC WORKS
ENVIRONMENTAL DIVISION
FORT DRUM, NEW YORK





CEMETERY INTEREST FORM

(PAGE 1 OF 2)

PUBLIC WORKS, ENVIRONMENTAL DIVISION
FORT DRUM, NEW YORK

FIRST NAME:	John
MIDDLE NAME:	J
LAST NAME:	Randall
MAIDEN NAME:	

<i>BIRTH DATE:</i>		<i>DEATH DATE:</i>	
DAY:	<input type="text"/>	DAY:	<input type="text"/>
MONTH:	<input type="text"/>	MONTH:	<input type="text"/>
YEAR:	1866	YEAR:	1936

<i>AGE:</i>			
YEARS:	70	MONTHS:	<input type="text"/>
		DAYS:	<input type="text"/>

GENDER:	M
---------	----------

EPITAPH OR SCRIPT:	JOHN J. RANDALL / 1866 - 1936 / CARRIE L. / HIS WIFE / 1866 - (blank)
--------------------	--

EPITAPH OR SCRIPT (CONT):	
---------------------------	--

MILITARY MARKER	-
-----------------	---

Marker Plot Type:	Double
-------------------	--------

Marker Description	Headstone
--------------------	-----------

Family Plot ID:	-
-----------------	---

Family Plot Name:	
-------------------	--

Associated Markers, IDs:	-
--------------------------	---

(for this individual)

Associated Individuals, IDs:	WMC013b
------------------------------	---------

(other individuals)



Map / Marker ID:	WMC013
------------------	---------------

Individual Plot ID:	WMC013a
---------------------	----------------

GPS (wgs84-18N)	lat: N44° 7' 20.622" long: W75° 34' 28.765"
-----------------	---

Cemetery:	Woods Mill
-----------	------------

Context:	Isolated
----------	----------

Plot Placement:	Random
-----------------	--------

Grade Slope:	Negative
--------------	----------

Exposure:	Encroaching Vegetation
-----------	------------------------

Plot Accessories:	-
-------------------	---

General Comments:	-
-------------------	---

Additional Information:	
-------------------------	--

References:	
-------------	--

CEMETERY INTEREST FORM





(PAGE 2 OF 2)

Marker ID: WMC013



John	J
Randall	

PUBLIC WORKS
ENVIRONMENTAL DIVISION
FORT DRUM, NEW YORK





CEMETERY INTEREST FORM

(PAGE 1 OF 2)

PUBLIC WORKS, ENVIRONMENTAL DIVISION
FORT DRUM, NEW YORK

FIRST NAME:	Carrie
MIDDLE NAME:	L
LAST NAME:	Randall
MAIDEN NAME:	

<i>BIRTH DATE:</i>		<i>DEATH DATE:</i>	
DAY:	<input type="text"/>	DAY:	<input type="text"/>
MONTH:	<input type="text"/>	MONTH:	<input type="text"/>
YEAR:	1868	YEAR:	<input type="text"/>

<i>AGE:</i>			
YEARS:	<input type="text"/>	DAYS:	<input type="text"/>
MONTHS:	<input type="text"/>		

GENDER:	F
---------	----------

EPITAPH OR SCRIPT:	JOHN J. RANDALL / 1866 - 1936 / CARRIE L. / HIS WIFE / 1866 - (blank)
--------------------	--

EPITAPH OR SCRIPT (CONT):	
---------------------------	--

MILITARY MARKER	-
-----------------	---

Marker Plot Type:	Double
-------------------	--------

Marker Description	Headstone
--------------------	-----------

Family Plot ID:	-
-----------------	---

Family Plot Name:	
-------------------	--

Associated Markers, IDs:	-
--------------------------	---

(for this individual)

Associated Individuals, IDs:	WMC013a
------------------------------	---------

(other individuals)



Map / Marker ID:	WMC013
------------------	---------------

Individual Plot ID:	WMC013b
---------------------	----------------

GPS (wgs84-18N)	lat: N44° 7' 20.622" long: W75° 34' 28.765"
-----------------	---

Cemetery:	Woods Mill
-----------	------------

Context:	Isolated
----------	----------

Plot Placement:	Random
-----------------	--------

Grade Slope:	Negative
--------------	----------

Exposure:	Encroaching Vegetation
-----------	------------------------

Plot Accessories:	-
-------------------	---

General Comments:	-
-------------------	---

Additional Information:	
-------------------------	--

References:	
-------------	--

CEMETERY INTEREST FORM





(PAGE 2 OF 2)

Marker ID: WMC013



Carrie	L
Randall	

PUBLIC WORKS
ENVIRONMENTAL DIVISION
FORT DRUM, NEW YORK





CEMETERY INTEREST FORM

(PAGE 1 OF 2)

PUBLIC WORKS, ENVIRONMENTAL DIVISION
FORT DRUM, NEW YORK

FIRST NAME:	Gerald
MIDDLE NAME:	J
LAST NAME:	Pitts
MAIDEN NAME:	

<i>BIRTH DATE:</i>		<i>DEATH DATE:</i>	
DAY: 21	MONTH: May	DAY: 10	MONTH: September
YEAR: 1930		YEAR: 1992	

<i>AGE:</i>			
YEARS: 62	MONTHS:	DAYS:	

GENDER:	M
---------	----------

EPITAPH OR SCRIPT:	GERALD J. PITTS / US AIR FORCE / MAY 21 1930 (cross) SEP 10 1992
--------------------	---

EPITAPH OR SCRIPT (CONT):	
---------------------------	--

MILITARY MARKER	American Legion
-----------------	------------------------

Marker Plot Type:	Single
-------------------	---------------

Marker Description	Headstone
--------------------	------------------

Family Plot ID:	-
-----------------	----------

Family Plot Name:	
-------------------	--

Associated Markers, IDs: (for this individual)	-
---	----------

Associated Individuals, IDs: (other individuals)	
---	--



Map / Marker ID:	WMC014
-------------------------	---------------

Individual Plot ID:	WMC014
---------------------	---------------

GPS (wgs84-18N)	lat: N44° 7' 20.755" long: W75° 34' 28.973
-----------------	--

Cemetery:	Woods Mill
-----------	-------------------

Context:	Isolated
----------	-----------------

Plot Placement:	Random
-----------------	---------------

Grade Slope:	Negative
--------------	-----------------

Exposure:	Encroaching Vegetation
-----------	-------------------------------

Plot Accessories:	Flag, Wooden Cross, Flowers (planted), Sta
-------------------	---

General Comments:	New Veteran Marker placed on 25 May 2012.
-------------------	--

Additional Information:	
-------------------------	--

References:	
-------------	--

CEMETERY INTEREST FORM

(PAGE 2 OF 2)

Marker ID: WMC014



Gerald	J
Pitts	

PUBLIC WORKS
ENVIRONMENTAL DIVISION
FORT DRUM, NEW YORK





CEMETERY INTEREST FORM

(PAGE 1 OF 2)

PUBLIC WORKS, ENVIRONMENTAL DIVISION
FORT DRUM, NEW YORK

FIRST NAME:	William
MIDDLE NAME:	
LAST NAME:	Canfield
MAIDEN NAME:	

<i>BIRTH DATE:</i>		<i>DEATH DATE:</i>	
DAY:	<input type="text"/>	DAY:	<input type="text"/>
MONTH:	<input type="text"/>	MONTH:	<input type="text"/>
YEAR:	1876	YEAR:	1946

<i>AGE:</i>			
YEARS:	70	MONTHS:	<input type="text"/>
		DAYS:	<input type="text"/>

GENDER:	M
---------	----------

EPITAPH OR SCRIPT:	CANFIELD / (left side) MARIETTA HEWITT / HIS WIFE / 1882 (bird,three-link-chain design) 1939 / (right side) WILLIAM / 1876 (three-link-chain design) 1946
--------------------	---

EPITAPH OR SCRIPT (CONT):	
---------------------------	--

MILITARY MARKER	(Pine Camp)
-----------------	-------------

Marker Plot Type:	Double
-------------------	--------

Marker Description	Headstone
--------------------	-----------

Family Plot ID:	WMCFP03
-----------------	---------

Family Plot Name:	Canfield
-------------------	----------

Associated Markers, IDs:	WMC027
(for this individual)	

Associated Individuals, IDs:	WMC015b
(other individuals)	



Map / Marker ID:	WMC015
-------------------------	---------------

Individual Plot ID:	WMC015a
---------------------	----------------

GPS (wgs84-18N)	lat: N44° 7' 20.996" long: W75° 34' 29.147
-----------------	--

Cemetery:	Woods Mill
-----------	------------

Context:	Isolated
----------	----------

Plot Placement:	Random
-----------------	--------

Grade Slope:	Negative
--------------	----------

Exposure:	Open
-----------	------

Plot Accessories:	-
-------------------	---

General Comments:	Veteran as per family contact. New Veteran Marker placed on 25 May 2012.
-------------------	--

Additional Information:	Worked with the cavary horses and carpentry at Pine Camp.
-------------------------	---

References:	Wendell Canfield (Grandson) - Antwerp, NY
-------------	---

CEMETERY INTEREST FORM

Marker ID: WMC015

(PAGE 2 OF 2)



William

Canfield

PUBLIC WORKS
ENVIRONMENTAL DIVISION
FORT DRUM, NEW YORK





CEMETERY INTEREST FORM

(PAGE 1 OF 2)

PUBLIC WORKS, ENVIRONMENTAL DIVISION
FORT DRUM, NEW YORK

FIRST NAME:	Marietta
MIDDLE NAME:	
LAST NAME:	Canfield
MAIDEN NAME:	Hewitt

<i>BIRTH DATE:</i>		<i>DEATH DATE:</i>	
DAY:	<input type="text"/>	DAY:	<input type="text"/>
MONTH:	<input type="text"/>	MONTH:	<input type="text"/>
YEAR:	1882	YEAR:	1939

<i>AGE:</i>			
YEARS:	57	MONTHS:	<input type="text"/>
		DAYS:	<input type="text"/>

GENDER:	F
---------	----------

EPITAPH OR SCRIPT:	CANFIELD / (left side) MARIETTA HEWITT / HIS WIFE / 1882 (bird,three-link-chain design) 1939 / (right side) WILLIAM / 1876 (three-link-chain design) 1946
--------------------	---

EPITAPH OR SCRIPT (CONT):	
---------------------------	--

MILITARY MARKER	(flag)
-----------------	--------

Marker Plot Type:	Double
-------------------	--------

Marker Description	Headstone
--------------------	-----------

Family Plot ID:	WMCFP03
-----------------	---------

Family Plot Name:	Canfield
-------------------	----------

Associated Markers, IDs:	WMC027
(for this individual)	

Associated Individuals, IDs:	WMC015a
(other individuals)	



Map / Marker ID:	WMC015
-------------------------	---------------

Individual Plot ID:	WMC015b
---------------------	----------------

GPS (wgs84-18N)	lat: N44° 7' 20.996" long: W75° 34' 29.147
-----------------	--

Cemetery:	Woods Mill
-----------	------------

Context:	Isolated
----------	----------

Plot Placement:	Random
-----------------	--------

Grade Slope:	Negative
--------------	----------

Exposure:	Open
-----------	------

Plot Accessories:	-
-------------------	---

General Comments:	-
-------------------	---

Additional Information:	
-------------------------	--

References:	
-------------	--

CEMETERY INTEREST FORM

(PAGE 2 OF 2)

Marker ID: WMC015



Marietta	
Canfield	Hewitt

PUBLIC WORKS
ENVIRONMENTAL DIVISION
FORT DRUM, NEW YORK





CEMETERY INTEREST FORM

(PAGE 1 OF 2)

PUBLIC WORKS, ENVIRONMENTAL DIVISION
FORT DRUM, NEW YORK

FIRST NAME:

MIDDLE NAME:

LAST NAME: **Brewster**

MAIDEN NAME:

BIRTH DATE: DAY: MONTH: YEAR:

DEATH DATE: DAY: MONTH: YEAR:

AGE: YEARS: MONTHS: DAYS:

GENDER:

EPITAPH OR SCRIPT: (none)

EPITAPH OR SCRIPT (CONT):

MILITARY MARKER: -

Marker Plot Type: Family

Marker Description: Enclosure

Family Plot ID: WMCFP01

Family Plot Name: Brewster

Associated Markers, IDs: WMC001, WMC002, WMC003, WMC004, WMC005, WMC006, WMC007
(for this individual)

Associated Individuals, IDs:
(other individuals)



Map / Marker ID: **WMC016**

Individual Plot ID: **WMC016**

GPS (wgs84-18N) lat: N44° 7' 20.243" long: W75° 34' 29.794

Cemetery: Woods Mill

Context: Isolated

Plot Placement: In Rows

Grade Slope: Positive

Exposure: Tree Overhang and Encroaching Vegetation

Plot Accessories: -

General Comments: -

Additional Information:

References:

CEMETERY INTEREST FORM

(PAGE 2 OF 2)

Marker ID: WMC016



Brewster	

PUBLIC WORKS
ENVIRONMENTAL DIVISION
FORT DRUM, NEW YORK

Blank area for notes or additional information.

Blank area for notes or additional information.



Blank area for notes or additional information.

Blank area for notes or additional information.



CEMETERY INTEREST FORM

(PAGE 1 OF 2)

PUBLIC WORKS, ENVIRONMENTAL DIVISION
FORT DRUM, NEW YORK

FIRST NAME:	Orren
MIDDLE NAME:	G
LAST NAME:	Wilder
MAIDEN NAME:	

<i>BIRTH DATE:</i>		<i>DEATH DATE:</i>	
DAY:	<input type="text"/>	DAY:	<input type="text"/>
MONTH:	<input type="text"/>	MONTH:	<input type="text"/>
YEAR:	1852	YEAR:	1929

<i>AGE:</i>			
YEARS:	71	MONTHS:	<input type="text"/>
		DAYS:	<input type="text"/>

GENDER:	M
---------	---

EPITAPH OR SCRIPT:	ORREN G. / WILDER / 1852 - 1929 / AE, 71 YRS
--------------------	--

EPITAPH OR SCRIPT (CONT):	
---------------------------	--

MILITARY MARKER	-
-----------------	---

Marker Plot Type:	Single
-------------------	--------

Marker Description	Headstone
--------------------	-----------

Family Plot ID:	-
-----------------	---

Family Plot Name:	
-------------------	--

Associated Markers, IDs:	-
(for this individual)	

Associated Individuals, IDs:	
(other individuals)	



Map / Marker ID:	WMC017
------------------	---------------

Individual Plot ID:	WMC017
---------------------	---------------

GPS (wgs84-18N)	lat: N44° 7' 20.721" long: W75° 34' 28.648
-----------------	--

Cemetery:	Woods Mill
-----------	------------

Context:	Contiguous
----------	------------

Plot Placement:	Random
-----------------	--------

Grade Slope:	Negative
--------------	----------

Exposure:	Open
-----------	------

Plot Accessories:	-
-------------------	---

General Comments:	-
-------------------	---

Additional Information:	
-------------------------	--

References:	
-------------	--

CEMETERY INTEREST FORM

(PAGE 2 OF 2)

Marker ID: WMC017



Orren	G
Wilder	

PUBLIC WORKS
ENVIRONMENTAL DIVISION
FORT DRUM, NEW YORK





CEMETERY INTEREST FORM

(PAGE 1 OF 2)

PUBLIC WORKS, ENVIRONMENTAL DIVISION
FORT DRUM, NEW YORK

FIRST NAME:	Ellen
MIDDLE NAME:	J
LAST NAME:	Pelkey
MAIDEN NAME:	

<i>BIRTH DATE:</i>		<i>DEATH DATE:</i>	
DAY:	<input type="text"/>	DAY:	<input type="text"/>
MONTH:	<input type="text"/>	MONTH:	<input type="text"/>
YEAR:	1855	YEAR:	1930

<i>AGE:</i>			
YEARS:	75	MONTHS:	<input type="text"/>
		DAYS:	<input type="text"/>

GENDER:	F
---------	----------

EPITAPH OR SCRIPT:	ELLEN J. PELKEY / 1855 - 1930
--------------------	-------------------------------

EPITAPH OR SCRIPT (CONT):	
---------------------------	--

MILITARY MARKER	-
-----------------	---

Marker Plot Type:	Single
-------------------	--------

Marker Description	Headstone
--------------------	-----------

Family Plot ID:	-
-----------------	---

Family Plot Name:	
-------------------	--

Associated Markers, IDs: (for this individual)	-
---	---

Associated Individuals, IDs: (other individuals)	
---	--



Map / Marker ID:	WMC018
-------------------------	---------------

Individual Plot ID:	WMC018
---------------------	---------------

GPS (wgs84-18N)	lat: N44° 7' 20.742" long: W75° 34' 28.718
-----------------	--

Cemetery:	Woods Mill
-----------	------------

Context:	Contiguous
----------	------------

Plot Placement:	In Rows
-----------------	---------

Grade Slope:	Negative
--------------	----------

Exposure:	Open
-----------	------

Plot Accessories:	-
-------------------	---

General Comments:	-
-------------------	---

Additional Information:	
-------------------------	--

References:	
-------------	--

CEMETERY INTEREST FORM

(PAGE 2 OF 2)

Marker ID: WMC018



Ellen	J
Pelkey	

PUBLIC WORKS
ENVIRONMENTAL DIVISION
FORT DRUM, NEW YORK





CEMETERY INTEREST FORM

(PAGE 1 OF 2)

PUBLIC WORKS, ENVIRONMENTAL DIVISION
FORT DRUM, NEW YORK

FIRST NAME:	Clark
MIDDLE NAME:	B
LAST NAME:	Tooly
MAIDEN NAME:	

<i>BIRTH DATE:</i>		<i>DEATH DATE:</i>	
DAY:	<input type="text"/>	DAY:	<input type="text"/>
MONTH:	<input type="text"/>	MONTH:	<input type="text"/>
YEAR:	1880	YEAR:	1939

<i>AGE:</i>			
YEARS:	59	MONTHS:	<input type="text"/>
		DAYS:	<input type="text"/>

GENDER:	M
---------	----------

EPITAPH OR SCRIPT:	CLARK B. / TOOLY / 1880 - 1939
--------------------	--------------------------------

EPITAPH OR SCRIPT (CONT):	
---------------------------	--

MILITARY MARKER	-
-----------------	---

Marker Plot Type:	Single
-------------------	--------

Marker Description	Headstone
--------------------	-----------

Family Plot ID:	-
-----------------	---

Family Plot Name:	
-------------------	--

Associated Markers, IDs:	-
(for this individual)	

Associated Individuals, IDs:	
(other individuals)	



Map / Marker ID:	WMC019
------------------	---------------

Individual Plot ID:	WMC019
---------------------	---------------

GPS (wgs84-18N)	lat: N44° 7' 20.839" long: W75° 34' 28.816
-----------------	--

Cemetery:	Woods Mill
-----------	------------

Context:	Isolated
----------	----------

Plot Placement:	Random
-----------------	--------

Grade Slope:	None
--------------	------

Exposure:	Open
-----------	------

Plot Accessories:	-
-------------------	---

General Comments:	-
-------------------	---

Additional Information:	
-------------------------	--

References:	
-------------	--

CEMETERY INTEREST FORM





(PAGE 2 OF 2)

Marker ID: WMC019



Clark	B
Tooly	

PUBLIC WORKS
ENVIRONMENTAL DIVISION
FORT DRUM, NEW YORK





CEMETERY INTEREST FORM

(PAGE 1 OF 2)

PUBLIC WORKS, ENVIRONMENTAL DIVISION
FORT DRUM, NEW YORK

FIRST NAME:	Edna
MIDDLE NAME:	M
LAST NAME:	Tooly
MAIDEN NAME:	

BIRTH DATE:

DEATH DATE:

DAY:		DAY:	
MONTH:		MONTH:	
YEAR:	1908	YEAR:	1921

AGE:

YEARS:	13	MONTHS:		DAYS:	
--------	----	---------	--	-------	--

GENDER:	F
---------	----------

EPITAPH OR SCRIPT:	TOOLY / JAY C. / 1882 - 1942 / MARY J. / 1890 - 1941 / EDNA M. / 1908 - 1921 / ROBERT H. / 1935 - 1955
--------------------	--

EPITAPH OR SCRIPT (CONT):	
---------------------------	--

MILITARY MARKER	-
-----------------	---

Marker Plot Type:	Family
-------------------	--------

Marker Description	Headstone
--------------------	-----------

Family Plot ID:	WMCFP16
-----------------	---------

Family Plot Name:	Tooly
-------------------	-------

Associated Markers, IDs: (for this individual)	-
---	---

Associated Individuals, IDs: (other individuals)	WMC020a, WMC020b, WMC020d
---	---------------------------



Map / Marker ID:	WMC020
------------------	---------------

Individual Plot ID:	WMC020c
---------------------	----------------

GPS (wgs84-18N)	lat: N44° 7' 20.924" long: W75° 34' 28.834"
-----------------	---

Cemetery:	Woods Mill
-----------	------------

Context:	Isolated
----------	----------

Plot Placement:	In Rows
-----------------	---------

Grade Slope:	None
--------------	------

Exposure:	Open
-----------	------

Plot Accessories:	-
-------------------	---

General Comments:	-
-------------------	---

Additional Information:	
-------------------------	--

References:	
-------------	--

CEMETERY INTEREST FORM

(PAGE 2 OF 2)

Marker ID: WMC020



Edna	M
Tooey	

PUBLIC WORKS
ENVIRONMENTAL DIVISION
FORT DRUM, NEW YORK





CEMETERY INTEREST FORM

(PAGE 1 OF 2)

PUBLIC WORKS, ENVIRONMENTAL DIVISION
FORT DRUM, NEW YORK

FIRST NAME: **Robert**

MIDDLE NAME: **H**

LAST NAME: **Tooly**

MAIDEN NAME:

BIRTH DATE:

DEATH DATE:

DAY:	<input type="text"/>	DAY:	<input type="text"/>
MONTH:	<input type="text"/>	MONTH:	<input type="text"/>
YEAR:	1935	YEAR:	1955

AGE:

YEARS: 20 MONTHS: DAYS:

GENDER: **M**

EPITAPH OR SCRIPT: **TOOLY / JAY C. / 1882 - 1942 / MARY J. / 1890 - 1941 / EDNA M. / 1908 - 1921 / ROBERT H. / 1935 - 1955**

EPITAPH OR SCRIPT (CONT):

MILITARY MARKER: **-**

Marker Plot Type: **Family**

Marker Description: **Headstone**

Family Plot ID: **WMC020**

Family Plot Name: **Tooly**

Associated Markers, IDs: **-**

(for this individual)

Associated Individuals, IDs: **WMC020a, WMC020b, WMC020c**

(other individuals)



Map / Marker ID: **WMC020**

Individual Plot ID: **WMC020d**

GPS (wgs84-18N) lat: **N44° 7' 20.924"** long: **W75° 34' 28.834"**

Cemetery: **Woods Mill**

Context: **Isolated**

Plot Placement: **In Rows**

Grade Slope: **None**

Exposure: **Open**

Plot Accessories: **-**

General Comments: **-**

Additional Information:

References:

CEMETERY INTEREST FORM

(PAGE 2 OF 2)

Marker ID: WMC020



Robert	H
Tooey	

PUBLIC WORKS
ENVIRONMENTAL DIVISION
FORT DRUM, NEW YORK



Empty space for notes or additional information.

Empty space for notes or additional information.



CEMETERY INTEREST FORM

(PAGE 1 OF 2)

PUBLIC WORKS, ENVIRONMENTAL DIVISION
FORT DRUM, NEW YORK

FIRST NAME: **Jay**

MIDDLE NAME: **C**

LAST NAME: **Tooly**

MAIDEN NAME:

BIRTH DATE:

DEATH DATE:

DAY:

DAY:

MONTH:

MONTH:

YEAR: 1882

YEAR: 1943

AGE:

YEARS: 61 MONTHS: DAYS:

GENDER: **M**

EPITAPH OR SCRIPT: **TOOLY / JAY C. / 1882 - 1942 / MARY J. / 1890 - 1941 / EDNA M. / 1908 - 1921 / ROBERT H. / 1935 - 1955**

EPITAPH OR SCRIPT (CONT):

MILITARY MARKER: -

Marker Plot Type: **Family**

Marker Description: **Headstone**

Family Plot ID: **WMCFP16**

Family Plot Name: **Tooly**

Associated Markers, IDs:

(for this individual)

Associated Individuals, IDs:

(other individuals)

WMC020b, WMC020c, WMC020d



Map / Marker ID: **WMC020**

Individual Plot ID: **WMC020a**

GPS (wgs84-18N) lat: N44° 7' 20.924" long: W75° 34' 28.834

Cemetery: **Woods Mill**

Context: **Isolated**

Plot Placement: **In Rows**

Grade Slope: **None**

Exposure: **Open**

Plot Accessories: -

General Comments: -

Additional Information:

References:

CEMETERY INTEREST FORM



(PAGE 2 OF 2)

Marker ID: WMC020



Jay	C
TooLy	

PUBLIC WORKS
ENVIRONMENTAL DIVISION
FORT DRUM, NEW YORK





CEMETERY INTEREST FORM

(PAGE 1 OF 2)

PUBLIC WORKS, ENVIRONMENTAL DIVISION
FORT DRUM, NEW YORK

FIRST NAME:	Mary
MIDDLE NAME:	J
LAST NAME:	Tooly
MAIDEN NAME:	

BIRTH DATE:

DEATH DATE:

DAY:		DAY:	
MONTH:		MONTH:	
YEAR:	1890	YEAR:	1941

AGE:

YEARS:	51	MONTHS:		DAYS:	
--------	----	---------	--	-------	--

GENDER:	F
---------	----------

EPITAPH OR SCRIPT:	TOOLY / JAY C. / 1882 - 1942 / MARY J. / 1890 - 1941 / EDNA M. / 1908 - 1921 / ROBERT H. / 1935 - 1955
--------------------	--

EPITAPH OR SCRIPT (CONT):	
---------------------------	--

MILITARY MARKER	-
-----------------	---

Marker Plot Type:	Family
-------------------	--------

Marker Description	Headstone
--------------------	-----------

Family Plot ID:	WMCFP16
-----------------	---------

Family Plot Name:	Tooly
-------------------	-------

Associated Markers, IDs: (for this individual)	-
---	---

Associated Individuals, IDs: (other individuals)	WMC020a, WMC020c, WMC020d
---	---------------------------



Map / Marker ID:	WMC020
------------------	---------------

Individual Plot ID:	WMC020b
---------------------	----------------

GPS (wgs84-18N)	lat: N44° 7' 20.924" long: W75° 34' 28.834"
-----------------	---

Cemetery:	Woods Mill
-----------	------------

Context:	Isolated
----------	----------

Plot Placement:	In Rows
-----------------	---------

Grade Slope:	None
--------------	------

Exposure:	Open
-----------	------

Plot Accessories:	-
-------------------	---

General Comments:	-
-------------------	---

Additional Information:	
-------------------------	--

References:	
-------------	--

CEMETERY INTEREST FORM



(PAGE 2 OF 2)

Marker ID: WMC020



Mary	J
Tooey	

PUBLIC WORKS
ENVIRONMENTAL DIVISION
FORT DRUM, NEW YORK





CEMETERY INTEREST FORM

(PAGE 1 OF 2)

PUBLIC WORKS, ENVIRONMENTAL DIVISION
FORT DRUM, NEW YORK

FIRST NAME:	Charles
MIDDLE NAME:	E
LAST NAME:	Reynolds
MAIDEN NAME:	

BIRTH DATE:

DEATH DATE:

DAY:

DAY:

MONTH:

MONTH:

YEAR: 1899

YEAR: 1920

AGE:

YEARS: 21 MONTHS: DAYS:

GENDER: M

EPITAPH OR SCRIPT: CHARLES E. / REYNOLDS / 1899 - 1920

EPITAPH OR SCRIPT (CONT):

MILITARY MARKER -

Marker Plot Type: Single

Marker Description: Headstone

Family Plot ID: -

Family Plot Name:

Associated Markers, IDs:

(for this individual)

Associated Individuals, IDs: WMC022, WMC023, WMC024

(other individuals)



Map / Marker ID: **WMC021**

Individual Plot ID: **WMC021**

GPS (wgs84-18N) lat: N44° 7' 21.035" long: W75° 34' 28.875

Cemetery: Woods Mill

Context: Contiguous

Plot Placement: In Rows

Grade Slope: None

Exposure: Open

Plot Accessories: -

General Comments: -

Additional Information:

References:

CEMETERY INTEREST FORM





(PAGE 2 OF 2)

Marker ID: WMC021



Charles	E
Reynolds	

PUBLIC WORKS
ENVIRONMENTAL DIVISION
FORT DRUM, NEW YORK





CEMETERY INTEREST FORM

(PAGE 1 OF 2)

PUBLIC WORKS, ENVIRONMENTAL DIVISION
FORT DRUM, NEW YORK

FIRST NAME:	Milo
MIDDLE NAME:	
LAST NAME:	Reynolds
MAIDEN NAME:	

<i>BIRTH DATE:</i>		<i>DEATH DATE:</i>	
DAY:	<input type="text"/>	DAY:	<input type="text"/>
MONTH:	<input type="text"/>	MONTH:	<input type="text"/>
YEAR:	1870	YEAR:	1930

<i>AGE:</i>			
YEARS:	60	MONTHS:	<input type="text"/>
		DAYS:	<input type="text"/>

GENDER:	M
---------	---

EPITAPH OR SCRIPT:	MILO / REYNOLDS / 1870 - 1930
--------------------	-------------------------------

EPITAPH OR SCRIPT (CONT):	
---------------------------	--

MILITARY MARKER	-
-----------------	---

Marker Plot Type:	Single
-------------------	--------

Marker Description	Headstone
--------------------	-----------

Family Plot ID:	-
-----------------	---

Family Plot Name:	
-------------------	--

Associated Markers, IDs: (for this individual)	-
---	---

Associated Individuals, IDs: (other individuals)	WMC021, WMC023, WMC024
---	------------------------



Map / Marker ID:	WMC022
------------------	---------------

Individual Plot ID:	WMC022
---------------------	---------------

GPS (wgs84-18N)	lat: N44° 7' 21.067" long: W75° 34' 28.898
-----------------	--

Cemetery:	Woods Mill
-----------	------------

Context:	Contiguous
----------	------------

Plot Placement:	In Rows
-----------------	---------

Grade Slope:	None
--------------	------

Exposure:	Open
-----------	------

Plot Accessories:	-
-------------------	---

General Comments:	-
-------------------	---

Additional Information:	
-------------------------	--

References:	
-------------	--

CEMETERY INTEREST FORM

(PAGE 2 OF 2)

Marker ID: WMC022



Milo

Reynolds

PUBLIC WORKS
ENVIRONMENTAL DIVISION
FORT DRUM, NEW YORK





CEMETERY INTEREST FORM

(PAGE 1 OF 2)

PUBLIC WORKS, ENVIRONMENTAL DIVISION
FORT DRUM, NEW YORK

FIRST NAME:	Addie
MIDDLE NAME:	E
LAST NAME:	Reynolds
MAIDEN NAME:	

<i>BIRTH DATE:</i>		<i>DEATH DATE:</i>	
DAY:	<input type="text"/>	DAY:	<input type="text"/>
MONTH:	<input type="text"/>	MONTH:	<input type="text"/>
YEAR:	1873	YEAR:	1951

<i>AGE:</i>			
YEARS:	78	MONTHS:	<input type="text"/>
		DAYS:	<input type="text"/>

GENDER:	F
---------	----------

EPITAPH OR SCRIPT:	ADDIE E. / REYNOLDS / 1873 - 1951
--------------------	--

EPITAPH OR
SCRIPT (CONT):

MILITARY MARKER

-

Marker Plot Type:

Single

Marker Description

Headstone

Family Plot ID:

-

Family Plot Name:

Associated
Markers, IDs:

-

(for this individual)

Associated
Individuals, IDs:

WMC021, WMC022, WMC024

(other individuals)



Map / Marker ID: **WMC023**

Individual Plot ID: **WMC023**

GPS (wgs84-18N) lat: N44° 7' 21.101" long: W75° 34' 28.918

Cemetery: Woods Mill

Context: Contiguous

Plot Placement: In Rows

Grade Slope: None

Exposure: Open

Plot Accessories: -

General Comments: -

Additional
Information:

References:

CEMETERY INTEREST FORM

(PAGE 2 OF 2)

Marker ID: WMC023



Addie	E
Reynolds	

PUBLIC WORKS
ENVIRONMENTAL DIVISION
FORT DRUM, NEW YORK





CEMETERY INTEREST FORM

(PAGE 1 OF 2)

PUBLIC WORKS, ENVIRONMENTAL DIVISION
FORT DRUM, NEW YORK

FIRST NAME:	Crage
MIDDLE NAME:	R
LAST NAME:	Sprague
MAIDEN NAME:	

<i>BIRTH DATE:</i>		<i>DEATH DATE:</i>	
DAY:	<input type="text"/>	DAY:	<input type="text"/>
MONTH:	<input type="text"/>	MONTH:	<input type="text"/>
YEAR:	1904	YEAR:	<input type="text"/>
<i>AGE:</i>			
YEARS:	<input type="text"/>	MONTHS:	<input type="text"/>
		DAYS:	<input type="text"/>

GENDER:	F
---------	----------

EPITAPH OR SCRIPT:	GRACE R. / SPRAGUE / 1904 - 19 (blank)
--------------------	---

EPITAPH OR SCRIPT (CONT):	
---------------------------	--

MILITARY MARKER	-
-----------------	---

Marker Plot Type:	Single
-------------------	--------

Marker Description	Headstone
--------------------	-----------

Family Plot ID:	-
-----------------	---

Family Plot Name:	
-------------------	--

Associated Markers, IDs: (for this individual)	-
---	---

Associated Individuals, IDs: (other individuals)	WMC021, WMC022, WMC023
---	------------------------



Map / Marker ID:	WMC024
------------------	---------------

Individual Plot ID:	WMC024
---------------------	---------------

GPS (wgs84-18N)	lat: N44° 7' 21.137" long: W75° 34' 28.938
-----------------	--

Cemetery:	Woods Mill
-----------	------------

Context:	Contiguous
----------	------------

Plot Placement:	In Rows
-----------------	---------

Grade Slope:	None
--------------	------

Exposure:	Open
-----------	------

Plot Accessories:	-
-------------------	---

General Comments:	Likely associated with WMC021, WMC022, WMC023 (Reynolds) given location, style, and dates.
-------------------	--

Additional Information:	
-------------------------	--

References:	
-------------	--

CEMETERY INTEREST FORM





(PAGE 2 OF 2)

Marker ID: WMC024



Crage	R
Sprague	

PUBLIC WORKS
ENVIRONMENTAL DIVISION
FORT DRUM, NEW YORK





CEMETERY INTEREST FORM

(PAGE 1 OF 2)

PUBLIC WORKS, ENVIRONMENTAL DIVISION
FORT DRUM, NEW YORK

FIRST NAME:	Mary
MIDDLE NAME:	Ann
LAST NAME:	McCormick
MAIDEN NAME:	

BIRTH DATE:

DEATH DATE:

DAY:		DAY:	
MONTH:		MONTH:	
YEAR:	1822	YEAR:	1902

AGE:

YEARS:	80	MONTHS:		DAYS:	
--------	----	---------	--	-------	--

GENDER:	F
---------	----------

EPITAPH OR SCRIPT:	WILLIAM McCORMICK / 1815-1880/Buried in Clinton / County / MARY ANN / His Wife / 1822 - 1902 / McCORMICK
--------------------	--

EPITAPH OR SCRIPT (CONT):

MILITARY MARKER	-
-----------------	---

Marker Plot Type:	Single
-------------------	--------

Marker Description	Headstone
--------------------	-----------

Family Plot ID:	-
-----------------	---

Family Plot Name:	
-------------------	--

Associated Markers, IDs: (for this individual)	WMC026
---	--------

Associated Individuals, IDs: (other individuals)	WMC025b
---	---------



Map / Marker ID:	WMC025
------------------	---------------

Individual Plot ID:	WMC025a
---------------------	----------------

GPS (wgs84-18N)	lat: N44° 7' 21.257" long: W75° 34' 29.122
-----------------	--

Cemetery:	Woods Mill
-----------	------------

Context:	Isolated
----------	----------

Plot Placement:	In Rows
-----------------	---------

Grade Slope:	None
--------------	------

Exposure:	Open
-----------	------

Plot Accessories:	-
-------------------	---

General Comments:	Mention of William McCormick only (buried in Clinton County.)
-------------------	---

Additional Information:	
-------------------------	--

References:	
-------------	--

CEMETERY INTEREST FORM

Marker ID: WMC025

(PAGE 2 OF 2)



Mary	Ann
McCormick	

PUBLIC WORKS
ENVIRONMENTAL DIVISION
FORT DRUM, NEW YORK





CEMETERY INTEREST FORM

(PAGE 1 OF 2)

PUBLIC WORKS, ENVIRONMENTAL DIVISION
FORT DRUM, NEW YORK

FIRST NAME:	William
MIDDLE NAME:	
LAST NAME:	McCormick
MAIDEN NAME:	

BIRTH DATE:

DEATH DATE:

DAY:	<input type="text"/>	DAY:	<input type="text"/>
MONTH:	<input type="text"/>	MONTH:	<input type="text"/>
YEAR:	<input type="text"/>	YEAR:	<input type="text"/>

AGE:

YEARS:	<input type="text"/>	MONTHS:	<input type="text"/>	DAYS:	<input type="text"/>
--------	----------------------	---------	----------------------	-------	----------------------

GENDER:	<input type="text"/>
---------	----------------------

EPITAPH OR SCRIPT:	WILLIAM McCORMICK / 1815-1880/Buried in Clinton / County / MARY ANN / His Wife / 1822 - 1902 / McCORMICK
--------------------	--

EPITAPH OR SCRIPT (CONT):

EPITAPH OR SCRIPT (CONT):	
---------------------------	--

MILITARY MARKER	-
-----------------	---

Marker Plot Type:	Single
-------------------	--------

Marker Description	Headstone
--------------------	-----------

Family Plot ID:	-
-----------------	---

Family Plot Name:	
-------------------	--

Associated Markers, IDs: (for this individual)	WMC026
---	--------

Associated Individuals, IDs: (other individuals)	WMC025a
---	---------



Map / Marker ID:	WMC025
------------------	---------------

Individual Plot ID:	WMC025b
---------------------	----------------

GPS (wgs84-18N)	lat: N44° 7' 21.257" long: W75° 34' 29.122
-----------------	--

Cemetery:	Woods Mill
-----------	------------

Context:	Isolated
----------	----------

Plot Placement:	In Rows
-----------------	---------

Grade Slope:	None
--------------	------

Exposure:	Open
-----------	------

Plot Accessories:	-
-------------------	---

General Comments:	Mention of William McCromick only (buried in Clinton County.)
-------------------	---

Additional Information:	
-------------------------	--

References:	
-------------	--

CEMETERY INTEREST FORM

Marker ID: WMC025

(PAGE 2 OF 2)



William

McCormick

PUBLIC WORKS
ENVIRONMENTAL DIVISION
FORT DRUM, NEW YORK





CEMETERY INTEREST FORM

(PAGE 1 OF 2)

PUBLIC WORKS, ENVIRONMENTAL DIVISION
FORT DRUM, NEW YORK

FIRST NAME:	<input type="text"/>
MIDDLE NAME:	<input type="text"/>
LAST NAME:	McCormick
MAIDEN NAME:	<input type="text"/>

BIRTH DATE:

DEATH DATE:

DAY:	<input type="text"/>	DAY:	<input type="text"/>
MONTH:	<input type="text"/>	MONTH:	<input type="text"/>
YEAR:	<input type="text"/>	YEAR:	<input type="text"/>

AGE:

YEARS:	<input type="text"/>	MONTHS:	<input type="text"/>	DAYS:	<input type="text"/>
--------	----------------------	---------	----------------------	-------	----------------------

GENDER:	<input type="text"/>
---------	----------------------

EPITAPH OR SCRIPT:	MOTHER
--------------------	--------

EPITAPH OR SCRIPT (CONT):	<input type="text"/>
---------------------------	----------------------

MILITARY MARKER	-
-----------------	---

Marker Plot Type:	Single
-------------------	--------


Marker Description	Footstone
--------------------	-----------

Family Plot ID:	-
-----------------	---

Family Plot Name:	<input type="text"/>
-------------------	----------------------

Associated Markers, IDs: (for this individual)	WMC025
---	--------

Associated Individuals, IDs: (other individuals)	<input type="text"/>
---	----------------------



Map / Marker ID:	WMC026
-------------------------	---------------

Individual Plot ID:	WMC026
---------------------	---------------

GPS (wgs84-18N)	lat: N44° 7' 21.276" long: W75° 34' 28.994
-----------------	--

Cemetery:	Woods Mill
-----------	------------

Context:	Isolated
----------	----------

Plot Placement:	In Rows
-----------------	---------

Grade Slope:	None
--------------	------

Exposure:	Open
-----------	------

Plot Accessories:	-
-------------------	---

General Comments:	-
-------------------	---

Additional Information:	<input type="text"/>
-------------------------	----------------------

References:	<input type="text"/>
-------------	----------------------

CEMETERY INTEREST FORM

(PAGE 2 OF 2)

Marker ID: WMC026



McCormick	

PUBLIC WORKS
ENVIRONMENTAL DIVISION
FORT DRUM, NEW YORK



--	--

--



CEMETERY INTEREST FORM

(PAGE 1 OF 2)

PUBLIC WORKS, ENVIRONMENTAL DIVISION
FORT DRUM, NEW YORK

FIRST NAME:	<input type="text"/>
MIDDLE NAME:	<input type="text"/>
LAST NAME:	Canfield
MAIDEN NAME:	<input type="text"/>

<i>BIRTH DATE:</i>		<i>DEATH DATE:</i>	
DAY:	<input type="text"/>	DAY:	<input type="text"/>
MONTH:	<input type="text"/>	MONTH:	<input type="text"/>
YEAR:	<input type="text"/>	YEAR:	<input type="text"/>

<i>AGE:</i>					
YEARS:	<input type="text"/>	MONTHS:	<input type="text"/>	DAYS:	<input type="text"/>

GENDER:	<input type="text"/>
---------	----------------------

EPITAPH OR SCRIPT:	(none)
--------------------	--------

EPITAPH OR SCRIPT (CONT):	<input type="text"/>
---------------------------	----------------------

MILITARY MARKER	-
-----------------	---

Marker Plot Type:	Family
-------------------	--------

Marker Description	Enclosure
--------------------	-----------

Family Plot ID:	WMCFP03
-----------------	---------

Family Plot Name:	Canfield
-------------------	----------

Associated Markers, IDs:	WMC015
(for this individual)	

Associated Individuals, IDs:	
(other individuals)	



Map / Marker ID:	WMC027
-------------------------	---------------

Individual Plot ID:	WMC027
---------------------	---------------

GPS (wgs84-18N)	lat: N44° 7' 21.023" long: W75° 34' 29.081
-----------------	--

Cemetery:	Woods Mill
-----------	------------

Context:	Contiguous
----------	------------

Plot Placement:	In Rows
-----------------	---------

Grade Slope:	None
--------------	------

Exposure:	Open
-----------	------

Plot Accessories:	-
-------------------	---

General Comments:	-
-------------------	---

Additional Information:	<input type="text"/>
-------------------------	----------------------

References:	<input type="text"/>
-------------	----------------------

CEMETERY INTEREST FORM




Marker ID: WMC027

(PAGE 2 OF 2)



Canfield	

PUBLIC WORKS
ENVIRONMENTAL DIVISION
FORT DRUM, NEW YORK





CEMETERY INTEREST FORM

(PAGE 1 OF 2)

PUBLIC WORKS, ENVIRONMENTAL DIVISION
FORT DRUM, NEW YORK

FIRST NAME:	Millie
MIDDLE NAME:	M
LAST NAME:	Bresett
MAIDEN NAME:	

BIRTH DATE:

DEATH DATE:

DAY:		DAY:	27
MONTH:		MONTH:	September
YEAR:		YEAR:	1906

AGE:

YEARS:	7	MONTHS:		DAYS:	
--------	---	---------	--	-------	--

GENDER:	F
---------	----------

EPITAPH OR SCRIPT:	Millie M. (top) / DAU of / M. & J.H. / BRESETT / DIED / SEPT. 27, 1906 / AE. 7 Y'S.
--------------------	---

EPITAPH OR SCRIPT (CONT):	
---------------------------	--

MILITARY MARKER	-
-----------------	---

Marker Plot Type:	Single
-------------------	--------

Marker Description	Headstone
--------------------	-----------

Family Plot ID:	-
-----------------	---

Family Plot Name:	
-------------------	--

Associated Markers, IDs:	-
--------------------------	---

(for this individual)

Associated Individuals, IDs:	
------------------------------	--

(other individuals)



Map / Marker ID:	WMC028
------------------	---------------

Individual Plot ID:	WMC028
---------------------	---------------

GPS (wgs84-18N)	lat: N44° 7' 20.570" long: W75° 34' 28.263
-----------------	--

Cemetery:	Woods Mill
-----------	------------

Context:	Isolated
----------	----------

Plot Placement:	In Rows
-----------------	---------

Grade Slope:	Positive
--------------	----------

Exposure:	Open
-----------	------

Plot Accessories:	-
-------------------	---

General Comments:	-
-------------------	---

Additional Information:	
-------------------------	--

References:	
-------------	--

CEMETERY INTEREST FORM

(PAGE 2 OF 2)

Marker ID: WMC028



Millie	M
Bresett	

PUBLIC WORKS
ENVIRONMENTAL DIVISION
FORT DRUM, NEW YORK





CEMETERY INTEREST FORM

(PAGE 1 OF 2)

PUBLIC WORKS, ENVIRONMENTAL DIVISION
FORT DRUM, NEW YORK

FIRST NAME:	Frank
MIDDLE NAME:	C
LAST NAME:	Gould
MAIDEN NAME:	

<i>BIRTH DATE:</i>		<i>DEATH DATE:</i>	
DAY:	<input type="text"/>	DAY:	<input type="text"/>
MONTH:	<input type="text"/>	MONTH:	<input type="text"/>
YEAR:	1875	YEAR:	1918

<i>AGE:</i>			
YEARS:	43	MONTHS:	<input type="text"/>
		DAYS:	<input type="text"/>

GENDER:	M
---------	----------

EPITAPH OR SCRIPT:	GOULD / FRANK C. GOULD / 1875 - 1918 / MARTENA L. ALDRICH, HIS WIFE / 1879 - 1918
--------------------	---

EPITAPH OR SCRIPT (CONT):

MILITARY MARKER

-

Marker Plot Type:

Double

Marker Description

Headstone

Family Plot ID:

-

Family Plot Name:

Associated Markers, IDs:

-

(for this individual)

Associated Individuals, IDs:

WMC029b

(other individuals)



Map / Marker ID:	WMC029
------------------	---------------

Individual Plot ID:	WMC029a
---------------------	----------------

GPS (wgs84-18N)	lat: N44° 7' 20.726" long: W75° 34' 28.385"
-----------------	---

Cemetery:	Woods Mill
-----------	------------

Context:	Contiguous
----------	------------

Plot Placement:	In Rows
-----------------	---------

Grade Slope:	Positive
--------------	----------

Exposure:	Open
-----------	------

Plot Accessories:	-
-------------------	---

General Comments:	-
-------------------	---

Additional Information:

References:

CEMETERY INTEREST FORM

(PAGE 2 OF 2)

Marker ID: WMC029



Frank	C
Gould	

PUBLIC WORKS
ENVIRONMENTAL DIVISION
FORT DRUM, NEW YORK





CEMETERY INTEREST FORM

(PAGE 1 OF 2)

PUBLIC WORKS, ENVIRONMENTAL DIVISION
FORT DRUM, NEW YORK

FIRST NAME:	Martena
MIDDLE NAME:	L
LAST NAME:	Gould
MAIDEN NAME:	Aldrich

<i>BIRTH DATE:</i>		<i>DEATH DATE:</i>	
DAY:	<input type="text"/>	DAY:	<input type="text"/>
MONTH:	<input type="text"/>	MONTH:	<input type="text"/>
YEAR:	1879	YEAR:	1918

<i>AGE:</i>			
YEARS:	39	MONTHS:	<input type="text"/>
		DAYS:	<input type="text"/>

GENDER:	F
---------	----------

EPITAPH OR SCRIPT:	GOULD / FRANK C. GOULD / 1875 - 1918 / MARTENA L. ALDRICH, HIS WIFE / 1879 - 1918
--------------------	---

EPITAPH OR SCRIPT (CONT):	
---------------------------	--

MILITARY MARKER	-
-----------------	---

Marker Plot Type:	Double
-------------------	--------

Marker Description	Headstone
--------------------	-----------

Family Plot ID:	-
-----------------	---

Family Plot Name:	
-------------------	--

Associated Markers, IDs:	-
--------------------------	---

(for this individual)

Associated Individuals, IDs:	WMC029a
------------------------------	---------

(other individuals)



Map / Marker ID:	WMC029
-------------------------	---------------

Individual Plot ID:	WMC029b
---------------------	----------------

GPS (wgs84-18N)	lat: N44° 7' 20.726" long: W75° 34' 28.385"
-----------------	---

Cemetery:	Woods Mill
-----------	------------

Context:	Contiguous
----------	------------

Plot Placement:	In Rows
-----------------	---------

Grade Slope:	Positive
--------------	----------

Exposure:	Open
-----------	------

Plot Accessories:	-
-------------------	---

General Comments:	-
-------------------	---

Additional Information:	
-------------------------	--

References:	
-------------	--

CEMETERY INTEREST FORM

(PAGE 2 OF 2)

Marker ID: WMC029



Martena	L
Gould	Aldrich

PUBLIC WORKS
ENVIRONMENTAL DIVISION
FORT DRUM, NEW YORK





CEMETERY INTEREST FORM

(PAGE 1 OF 2)

PUBLIC WORKS, ENVIRONMENTAL DIVISION
FORT DRUM, NEW YORK

FIRST NAME:	<input type="text"/>
MIDDLE NAME:	<input type="text"/>
LAST NAME:	Randall
MAIDEN NAME:	<input type="text"/>

<i>BIRTH DATE:</i>		<i>DEATH DATE:</i>	
DAY:	<input type="text"/>	DAY:	<input type="text"/>
MONTH:	<input type="text"/>	MONTH:	<input type="text"/>
YEAR:	<input type="text"/>	YEAR:	<input type="text"/>

<i>AGE:</i>					
YEARS:	<input type="text"/>	MONTHS:	<input type="text"/>	DAYS:	<input type="text"/>

GENDER:	<input type="text"/>
---------	----------------------

EPITAPH OR SCRIPT:	R
--------------------	---

EPITAPH OR SCRIPT (CONT):	<input type="text"/>
---------------------------	----------------------

MILITARY MARKER	-
-----------------	---

Marker Plot Type:	Family
-------------------	--------

Marker Description	Enclosure
--------------------	-----------

Family Plot ID:	WMCFP04
-----------------	---------

Family Plot Name:	Randall
-------------------	---------

Associated Markers, IDs:	WMC031
(for this individual)	

Associated Individuals, IDs:	
(other individuals)	



Map / Marker ID:	WMC030
-------------------------	---------------

Individual Plot ID:	WMC030
---------------------	---------------

GPS (wgs84-18N)	lat: N44° 7' 20.809" long: W75° 34' 28.427
-----------------	--

Cemetery:	Woods Mill
-----------	------------

Context:	Contiguous
----------	------------

Plot Placement:	In Rows
-----------------	---------

Grade Slope:	Positive
--------------	----------

Exposure:	Open
-----------	------

Plot Accessories:	-
-------------------	---

General Comments:	WMC031 Located directly in the center of the family plot.
-------------------	---

Additional Information:	<input type="text"/>
-------------------------	----------------------

References:	<input type="text"/>
-------------	----------------------

CEMETERY INTEREST FORM

(PAGE 2 OF 2)

Marker ID: WMC030



Randall	

PUBLIC WORKS
ENVIRONMENTAL DIVISION
FORT DRUM, NEW YORK





CEMETERY INTEREST FORM

(PAGE 1 OF 2)

PUBLIC WORKS, ENVIRONMENTAL DIVISION
FORT DRUM, NEW YORK

FIRST NAME:	Almena
MIDDLE NAME:	
LAST NAME:	Randall
MAIDEN NAME:	Brooks

BIRTH DATE:

DEATH DATE:

DAY:		DAY:	
MONTH:		MONTH:	
YEAR:	1824	YEAR:	1896

AGE:

YEARS:	72	MONTHS:		DAYS:	
--------	----	---------	--	-------	--

GENDER:	F
---------	---

EPITAPH OR SCRIPT:	(West Face) IN MEMORY OF / JOHN Z. RANDALL / CO. C. 35TH REG. N.Y. VOL. / KILLED AT 2D BATTLE OF FREDERICKSBURG / DEC. 13 . 1862 / AGED / 47 YRS. 7 MOS. 8 DS. / (North Face) IN MEMORY OF / ARTEMAS A. RANDALL / Son of John & Almena Randall. /
--------------------	---

EPITAPH OR SCRIPT (CONT):	CO. C. 35TH REG. N.Y. VOL. / KILLED AT 2D BATTLE OF FREDERICKSBURG. / DEC. 13. 1862. / AGED 20 YRS. / 9 MOS 10 DS. / (South Face) IN MEMORY OF / NELSON W. RANDALL / Son of / John & Almena Randall / CO. C. 35TH REG. N.Y. VOL. / DIED / DEC. 22.
---------------------------	--

MILITARY MARKER	(Flag)
-----------------	--------

Marker Plot Type:	Family
-------------------	--------

Marker Description	Pedestal with Obelisk
--------------------	-----------------------

Family Plot ID:	WMCFP04
-----------------	---------

Family Plot Name:	Randall
-------------------	---------

Associated Markers, IDs:	WMC030
(for this individual)	

Associated Individuals, IDs:	WMC031a, WMC031b, WMC031c, WMC031e
(other individuals)	



Map / Marker ID:	WMC031
-------------------------	---------------

Individual Plot ID:	WMC031d
---------------------	----------------

GPS (wgs84-18N)	lat: N44° 7' 20.806" long: W75° 34' 28.423
-----------------	--

Cemetery:	Woods Mill
-----------	------------

Context:	Contiguous
----------	------------

Plot Placement:	In Rows
-----------------	---------

Grade Slope:	Positive
--------------	----------

Exposure:	Open
-----------	------

Plot Accessories:	Flags
-------------------	-------

General Comments:	(epitaph continued) AGED 48 YRS. 10 MOS. / (East Face) ALMENA BROOKS / WIFE OF / JOHN Z. RANDALL / 1824 - 1896 / ELLA A. RANDALL / WIFE OF / SILAS MUNRO / 1859 - 1923
-------------------	--

Additional Information:	
-------------------------	--

References:	
-------------	--

CEMETERY INTEREST FORM

Marker ID: WMC031

(PAGE 2 OF 2)



Almena	
Randall	Brooks

PUBLIC WORKS
ENVIRONMENTAL DIVISION
FORT DRUM, NEW YORK





CEMETERY INTEREST FORM

(PAGE 1 OF 2)

PUBLIC WORKS, ENVIRONMENTAL DIVISION
FORT DRUM, NEW YORK

FIRST NAME:	Nelson
MIDDLE NAME:	W
LAST NAME:	Randall
MAIDEN NAME:	

<i>BIRTH DATE:</i>		<i>DEATH DATE:</i>	
DAY:		DAY:	22
MONTH:		MONTH:	December
YEAR:		YEAR:	1892

<i>AGE:</i>			
YEARS:	48	MONTHS:	10
		DAYS:	

GENDER:	M
---------	---

EPITAPH OR SCRIPT:	(West Face) IN MEMORY OF / JOHN Z. RANDALL / CO. C. 35TH REG. N.Y. VOL. / KILLED AT 2D BATTLE OF FREDERICKSBURG / DEC. 13 . 1862 / AGED / 47 YRS. 7 MOS. 8 DS. / (North Face) IN MEMORY OF / ARTEMAS A. RANDALL / Son of John & Almena Randall. /
--------------------	---

EPITAPH OR SCRIPT (CONT):	CO. C. 35TH REG. N.Y. VOL. / KILLED AT 2D BATTLE OF FREDERICKSBURG. / DEC. 13. 1862. / AGED 20 YRS. / 9 MOS 10 DS. / (South Face) IN MEMORY OF / NELSON W. RANDALL / Son of / John & Almena Randall / CO. C. 35TH REG. N.Y. VOL. / DIED / DEC. 22.
---------------------------	--

MILITARY MARKER	American / U.S. / Legion
-----------------	--------------------------

Marker Plot Type:	Family
-------------------	--------

Marker Description	Pedestal with Obelisk
--------------------	-----------------------

Family Plot ID:	WMCFP04
-----------------	---------

Family Plot Name:	Randall
-------------------	---------

Associated Markers, IDs:	WMC030
(for this individual)	

Associated Individuals, IDs:	WMC031a, WMC031b, WMC031d, WMC031e
(other individuals)	



Map / Marker ID:	WMC031
------------------	---------------

Individual Plot ID:	WMC031c
---------------------	----------------

GPS (wgs84-18N)	lat: N44° 7' 20.806" long: W75° 34' 28.423
-----------------	--

Cemetery:	Woods Mill
-----------	------------

Context:	Contiguous
----------	------------

Plot Placement:	In Rows
-----------------	---------

Grade Slope:	Positive
--------------	----------

Exposure:	Open
-----------	------

Plot Accessories:	Flags
-------------------	-------

General Comments:	(epitaph continued) AGED 48 YRS. 10 MOS. / (East Face) ALMENA BROOKS / WIFE OF / JOHN Z. RANDALL / 1824 - 1896 / ELLA A. RANDALL / WIFE OF / SILAS MUNRO / 1859 - 1923 ; New Veteran Marker placed on 25 May 2012.
-------------------	--

Additional Information:	Co. C. 35th Reg. N.Y. Vol. Discharged January 24, 1863. (Moved to Jersey City NJ).
-------------------------	--

References:	
-------------	--

CEMETERY INTEREST FORM

Marker ID: WMC031

(PAGE 2 OF 2)



Nelson	W
Randall	





CEMETERY INTEREST FORM

(PAGE 1 OF 2)

PUBLIC WORKS, ENVIRONMENTAL DIVISION
FORT DRUM, NEW YORK

FIRST NAME:	Ella
MIDDLE NAME:	A
LAST NAME:	Munro
MAIDEN NAME:	Randall

<i>BIRTH DATE:</i>		<i>DEATH DATE:</i>	
DAY:	<input type="text"/>	DAY:	<input type="text"/>
MONTH:	<input type="text"/>	MONTH:	<input type="text"/>
YEAR:	1859	YEAR:	1923

<i>AGE:</i>			
YEARS:	64	MONTHS:	<input type="text"/>
		DAYS:	<input type="text"/>

GENDER:	F
---------	----------

EPITAPH OR SCRIPT:	(West Face) IN MEMORY OF / JOHN Z. RANDALL / CO. C. 35TH REG. N.Y. VOL. / KILLED AT 2D BATTLE OF FREDERICKSBURG / DEC. 13 . 1862 / AGED / 47 YRS. 7 MOS. 8 DS. / (North Face) IN MEMORY OF / ARTEMAS A. RANDALL / Son of John & Almena Randall. /
--------------------	---

EPITAPH OR SCRIPT (CONT):	CO. C. 35TH REG. N.Y. VOL. / KILLED AT 2D BATTLE OF FREDERICKSBURG. / DEC. 13. 1862. / AGED 20 YRS. / 9 MOS 10 DS. / (South Face) IN MEMORY OF / NELSON W. RANDALL / Son of / John & Almena Randall / CO. C. 35TH REG. N.Y. VOL. / DIED / DEC. 22.
---------------------------	--

MILITARY MARKER	(Flag)
-----------------	--------

Marker Plot Type:	Family
-------------------	--------

Marker Description	Pedestal with Obelisk
--------------------	-----------------------

Family Plot ID:	WMCFP04
-----------------	---------

Family Plot Name:	Randall
-------------------	---------

Associated Markers, IDs:	WMC030
(for this individual)	

Associated Individuals, IDs:	WMC031a, WMC031b, WMC031c, WMC031d
(other individuals)	



Map / Marker ID:	WMC031
-------------------------	---------------

Individual Plot ID:	WMC031e
---------------------	----------------

GPS (wgs84-18N)	lat: N44° 7' 20.806" long: W75° 34' 28.423
-----------------	--

Cemetery:	Woods Mill
-----------	------------

Context:	Contiguous
----------	------------

Plot Placement:	In Rows
-----------------	---------

Grade Slope:	Positive
--------------	----------

Exposure:	Open
-----------	------

Plot Accessories:	Flags
-------------------	-------

General Comments:	(epitaph continued) AGED 48 YRS. 10 MOS. / (East Face) ALMENA BROOKS / WIFE OF / JOHN Z. RANDALL / 1824 - 1896 / ELLA A. RANDALL / WIFE OF / SILAS MUNRO / 1859 - 1923
-------------------	--

Additional Information:	
-------------------------	--

References:	
-------------	--

CEMETERY INTEREST FORM

Marker ID: WMC031

(PAGE 2 OF 2)



Ella	A
Munro	Randall

PUBLIC WORKS
ENVIRONMENTAL DIVISION
FORT DRUM, NEW YORK





CEMETERY INTEREST FORM

(PAGE 1 OF 2)

PUBLIC WORKS, ENVIRONMENTAL DIVISION
FORT DRUM, NEW YORK

FIRST NAME:	John
MIDDLE NAME:	Z.
LAST NAME:	Randall
MAIDEN NAME:	

<i>BIRTH DATE:</i>		<i>DEATH DATE:</i>	
DAY:		DAY:	13
MONTH:		MONTH:	December
YEAR:		YEAR:	1862

<i>AGE:</i>					
YEARS:	47	MONTHS:	7	DAYS:	8

GENDER:	M
---------	---

EPITAPH OR SCRIPT:	(West Face) IN MEMORY OF / JOHN Z. RANDALL / CO. C. 35TH REG. N.Y. VOL. / KILLED AT 2D BATTLE OF FREDERICKSBURG / DEC. 13 . 1862 / AGED / 47 YRS. 7 MOS. 8 DS. / (North Face) IN MEMORY OF / ARTEMAS A. RANDALL / Son of John & Almena Randall. /
--------------------	---

EPITAPH OR SCRIPT (CONT):	CO. C. 35TH REG. N.Y. VOL. / KILLED AT 2D BATTLE OF FREDERICKSBURG. / DEC. 13. 1862. / AGED 20 YRS. / 9 MOS 10 DS. / (South Face) IN MEMORY OF / NELSON W. RANDALL / Son of / John & Almena Randall / CO. C. 35TH REG. N.Y. VOL. / DIED / DEC. 22.
---------------------------	--

MILITARY MARKER	American / U.S. / Legion
-----------------	--------------------------

Marker Plot Type:	Family
-------------------	--------

Marker Description	Pedestal with Obelisk
--------------------	-----------------------

Family Plot ID:	WMCFP04
-----------------	---------

Family Plot Name:	Randall
-------------------	---------

Associated Markers, IDs:	WMC030
(for this individual)	

Associated Individuals, IDs:	WMC031b, WMC031c, WMC031d, WMC031e
(other individuals)	



Map / Marker ID:	WMC031
------------------	---------------

Individual Plot ID:	WMC031a
---------------------	----------------

GPS (wgs84-18N)	lat: N44° 7' 20.806" long: W75° 34' 28.423
-----------------	--

Cemetery:	Woods Mill
-----------	------------

Context:	Contiguous
----------	------------

Plot Placement:	In Rows
-----------------	---------

Grade Slope:	Positive
--------------	----------

Exposure:	Open
-----------	------

Plot Accessories:	Flags
-------------------	-------

General Comments:	(epitaph continued) AGED 48 YRS. 10 MOS. / (East Face) ALMENA BROOKS / WIFE OF / JOHN Z. RANDALL / 1824 - 1896 / ELLA A. RANDALL / WIFE OF / SILAS MUNRO / 1859 - 1923 ; New Veteran Marker placed on 25 May 2012.
-------------------	--

Additional Information:	Co. C. 35th Reg. N.Y. Vol. Date is concurrent with the "1st" Battle of Fredericksburg. Buried in Philadelphia, NY.
-------------------------	--

References:	
-------------	--

CEMETERY INTEREST FORM

Marker ID: WMC031

(PAGE 2 OF 2)



John	Z.
Randall	





CEMETERY INTEREST FORM

(PAGE 1 OF 2)

PUBLIC WORKS, ENVIRONMENTAL DIVISION
FORT DRUM, NEW YORK

FIRST NAME:	Artemas
MIDDLE NAME:	A
LAST NAME:	Randall
MAIDEN NAME:	

BIRTH DATE:

DEATH DATE:

DAY:		DAY:	13
MONTH:		MONTH:	December
YEAR:		YEAR:	1862

AGE:

YEARS:	20	MONTHS:	9	DAYS:	10
--------	----	---------	---	-------	----

GENDER:	M
---------	---

EPITAPH OR SCRIPT:	(West Face) IN MEMORY OF / JOHN Z. RANDALL / CO. C. 35TH REG. N.Y. VOL. / KILLED AT 2D BATTLE OF FREDERICKSBURG / DEC. 13 . 1862 / AGED / 47 YRS. 7 MOS. 8 DS. / (North Face) IN MEMORY OF / ARTEMAS A. RANDALL / Son of John & Almena Randall. /
--------------------	---

EPITAPH OR SCRIPT (CONT):	CO. C. 35TH REG. N.Y. VOL. / KILLED AT 2D BATTLE OF FREDERICKSBURG. / DEC. 13. 1862. / AGED 20 YRS. / 9 MOS 10 DS. / (South Face) IN MEMORY OF / NELSON W. RANDALL / Son of / John & Almena Randall / CO. C. 35TH REG. N.Y. VOL. / DIED / DEC. 22.
---------------------------	--

MILITARY MARKER	American / U.S. / Legion
-----------------	--------------------------

Marker Plot Type:	Family
-------------------	--------

Marker Description	Pedestal with Obelisk
--------------------	-----------------------

Family Plot ID:	WMCFP04
-----------------	---------

Family Plot Name:	Randall
-------------------	---------

Associated Markers, IDs:	WMC030
(for this individual)	

Associated Individuals, IDs:	WMC031a, WMC031c, WMC031d, WMC031e
(other individuals)	



Map / Marker ID:	WMC031
-------------------------	---------------

Individual Plot ID:	WMC031b
---------------------	----------------

GPS (wgs84-18N)	lat: N44° 7' 20.806" long: W75° 34' 28.423
-----------------	--

Cemetery:	Woods Mill
-----------	------------

Context:	Contiguous
----------	------------

Plot Placement:	In Rows
-----------------	---------

Grade Slope:	Positive
--------------	----------

Exposure:	Open
-----------	------

Plot Accessories:	Flags
-------------------	-------

General Comments:	(epitaph continued) AGED 48 YRS. 10 MOS. / (East Face) ALMENA BROOKS / WIFE OF / JOHN Z. RANDALL / 1824 - 1896 / ELLA A. RANDALL / WIFE OF / SILAS MUNRO / 1859 - 1923 ; New Veteran Marker placed on 25 May 2012.
-------------------	--

Additional Information:	Co. C. 35th Reg. N.Y. Vol. Date is concurrent with the "1st" Battle of Fredericksburg. Buried in Philadelphia, NY.
-------------------------	--

References:	
-------------	--

CEMETERY INTEREST FORM


Marker ID: WMC031

(PAGE 2 OF 2)



Artemas	A
Randall	

PUBLIC WORKS
ENVIRONMENTAL DIVISION
FORT DRUM, NEW YORK





CEMETERY INTEREST FORM

(PAGE 1 OF 2)

PUBLIC WORKS, ENVIRONMENTAL DIVISION
FORT DRUM, NEW YORK

FIRST NAME:	Cyrus
MIDDLE NAME:	
LAST NAME:	Graham
MAIDEN NAME:	

BIRTH DATE:

DEATH DATE:

DAY:		DAY:	
MONTH:		MONTH:	
YEAR:	1846	YEAR:	

AGE:

YEARS:		MONTHS:		DAYS:	
--------	--	---------	--	-------	--

GENDER:	M
---------	---

EPITAPH OR SCRIPT:	PEACE BE THING / CYRUS GRAHAM / 1846 - 19(blank) / LYDIA. E. / HIS WIFE / 1856 - 1909
--------------------	---

EPITAPH OR SCRIPT (CONT):

MILITARY MARKER

-

Marker Plot Type:

Single

Marker Description

Headstone

Family Plot ID:

-

Family Plot Name:

Associated Markers, IDs:

WMC033, WMC034

(for this individual)

Associated Individuals, IDs:

WMC032b

(other individuals)



Map / Marker ID: WMC032

Individual Plot ID: WMC032a

GPS (wgs84-18N) lat: N44° 7' 20.925" long: W75° 34' 28.537

Cemetery: Woods Mill

Context: Isolated

Plot Placement: In Rows

Grade Slope: Positive

Exposure: Open

Plot Accessories: -

General Comments: -

Additional Information:

References:

CEMETERY INTEREST FORM

(PAGE 2 OF 2)

Marker ID: WMC032



Cyrus

Graham

PUBLIC WORKS
ENVIRONMENTAL DIVISION
FORT DRUM, NEW YORK





CEMETERY INTEREST FORM

(PAGE 1 OF 2)

PUBLIC WORKS, ENVIRONMENTAL DIVISION
FORT DRUM, NEW YORK

FIRST NAME:	Lydia
MIDDLE NAME:	E
LAST NAME:	Graham
MAIDEN NAME:	

<i>BIRTH DATE:</i>		<i>DEATH DATE:</i>	
DAY:	<input type="text"/>	DAY:	<input type="text"/>
MONTH:	<input type="text"/>	MONTH:	<input type="text"/>
YEAR:	1856	YEAR:	1909

<i>AGE:</i>			
YEARS:	<input type="text"/>	DAYS:	<input type="text"/>
MONTHS:	<input type="text"/>		

GENDER:	F
---------	----------

EPITAPH OR SCRIPT:	PEACE BE THING / CYRUS GRAHAM / 1846 - 19(blank) / LYDIA. E. / HIS WIFE / 1856 - 1909
--------------------	---

EPITAPH OR SCRIPT (CONT):	
---------------------------	--

MILITARY MARKER	-
-----------------	---

Marker Plot Type:	Single
-------------------	--------

Marker Description	Headstone
--------------------	-----------

Family Plot ID:	-
-----------------	---

Family Plot Name:	
-------------------	--

Associated Markers, IDs: (for this individual)	WMC033, WMC034
---	----------------

Associated Individuals, IDs: (other individuals)	WMC032a
---	---------



Map / Marker ID:	WMC032
-------------------------	---------------

Individual Plot ID:	WMC032b
---------------------	----------------

GPS (wgs84-18N)	lat: N44° 7' 20.925" long: W75° 34' 28.537
-----------------	--

Cemetery:	Woods Mill
-----------	------------

Context:	Isolated
----------	----------

Plot Placement:	In Rows
-----------------	---------

Grade Slope:	Positive
--------------	----------

Exposure:	Open
-----------	------

Plot Accessories:	-
-------------------	---

General Comments:	-
-------------------	---

Additional Information:	
-------------------------	--

References:	
-------------	--

CEMETERY INTEREST FORM

(PAGE 2 OF 2)

Marker ID: WMC032



Lydia	E
Graham	

PUBLIC WORKS
ENVIRONMENTAL DIVISION
FORT DRUM, NEW YORK





CEMETERY INTEREST FORM

(PAGE 1 OF 2)

PUBLIC WORKS, ENVIRONMENTAL DIVISION
FORT DRUM, NEW YORK

FIRST NAME:

MIDDLE NAME:

LAST NAME: **Graham**

MAIDEN NAME:

BIRTH DATE:

DEATH DATE:

DAY:

DAY:

MONTH:

MONTH:

YEAR:

YEAR:

AGE:

YEARS: MONTHS: DAYS:

GENDER:

EPITAPH OR SCRIPT: (none / illegible)

EPITAPH OR SCRIPT (CONT):

MILITARY MARKER: -

Marker Plot Type: Single

Marker Description: Footstone

Family Plot ID: -

Family Plot Name:

Associated Markers, IDs: WMC032
(for this individual)

Associated Individuals, IDs:
(other individuals)



Map / Marker ID: **WMC033**

Individual Plot ID: **WMC033**

GPS (wgs84-18N) lat: N44° 7' 20.927" long: W75° 34' 28.406

Cemetery: Woods Mill

Context: Isolated

Plot Placement: In Rows

Grade Slope: Positive

Exposure: Open

Plot Accessories: -

General Comments: -

Additional Information:

References:

CEMETERY INTEREST FORM

(PAGE 2 OF 2)

Marker ID: WMC033



Graham	

PUBLIC WORKS
ENVIRONMENTAL DIVISION
FORT DRUM, NEW YORK





CEMETERY INTEREST FORM

(PAGE 1 OF 2)

PUBLIC WORKS, ENVIRONMENTAL DIVISION
FORT DRUM, NEW YORK

FIRST NAME:

MIDDLE NAME:

LAST NAME: **Graham**

MAIDEN NAME:

BIRTH DATE:

DEATH DATE:

DAY:

DAY:

MONTH:

MONTH:

YEAR:

YEAR:

AGE:

YEARS: MONTHS: DAYS:

GENDER:

EPITAPH OR SCRIPT: (none / illegible)

EPITAPH OR SCRIPT (CONT):

MILITARY MARKER: -

Marker Plot Type: Single

Marker Description: Footstone

Family Plot ID: -

Family Plot Name:

Associated Markers, IDs: WMC032
(for this individual)

Associated Individuals, IDs:
(other individuals)



Map / Marker ID: **WMC034**

Individual Plot ID: **WMC034**

GPS (wgs84-18N) lat: N44° 7' 20.978" long: W75° 34' 28.431

Cemetery: Woods Mill

Context: Isolated

Plot Placement: In Rows

Grade Slope: Positive

Exposure: Open

Plot Accessories: -

General Comments: -

Additional Information:

References:

CEMETERY INTEREST FORM

(PAGE 2 OF 2)

Marker ID: WMC034



Graham	

PUBLIC WORKS
ENVIRONMENTAL DIVISION
FORT DRUM, NEW YORK





CEMETERY INTEREST FORM

(PAGE 1 OF 2)

PUBLIC WORKS, ENVIRONMENTAL DIVISION
FORT DRUM, NEW YORK

FIRST NAME:	Betsy
MIDDLE NAME:	
LAST NAME:	Buell
MAIDEN NAME:	

BIRTH DATE:

DEATH DATE:

DAY:		DAY:	10
MONTH:		MONTH:	March
YEAR:		YEAR:	1869

AGE:

YEARS:	75	MONTHS:		DAYS:	
--------	----	---------	--	-------	--

GENDER:	F
---------	---

EPITAPH OR SCRIPT:	
--------------------	--

EPITAPH OR SCRIPT (CONT):	
---------------------------	--

MILITARY MARKER	-
-----------------	---

Marker Plot Type:	Single
-------------------	--------

Marker Description	Headstone
--------------------	-----------

Family Plot ID:	-
-----------------	---

Family Plot Name:	
-------------------	--

Associated Markers, IDs: (for this individual)	-
---	---

Associated Individuals, IDs: (other individuals)	
---	--



Map / Marker ID:	WMC035
------------------	---------------

Individual Plot ID:	WMC035
---------------------	---------------

GPS (wgs84-18N)	lat: N44° 7' 20.528" long: W75° 34' 28.152
-----------------	--

Cemetery:	Woods Mill
-----------	------------

Context:	Contiguous
----------	------------

Plot Placement:	In Rows
-----------------	---------

Grade Slope:	None
--------------	------

Exposure:	Open
-----------	------

Plot Accessories:	-
-------------------	---

General Comments:	-
-------------------	---

Additional Information:	
-------------------------	--

References:	
-------------	--

CEMETERY INTEREST FORM

(PAGE 2 OF 2)

Marker ID: WMC035



Betsy	
Buell	

PUBLIC WORKS
ENVIRONMENTAL DIVISION
FORT DRUM, NEW YORK





CEMETERY INTEREST FORM

(PAGE 1 OF 2)

PUBLIC WORKS, ENVIRONMENTAL DIVISION
FORT DRUM, NEW YORK

FIRST NAME:	Mary
MIDDLE NAME:	
LAST NAME:	Hewett
MAIDEN NAME:	

BIRTH DATE:

DEATH DATE:

DAY:		DAY:	13
MONTH:		MONTH:	June
YEAR:		YEAR:	1880

AGE:

YEARS:	19	MONTHS:	1	DAYS:	10
--------	----	---------	---	-------	----

GENDER:	F
---------	---

EPITAPH OR SCRIPT:	Gone but not forgotten / MARYETTE / Wife of / LAFAYETTE / HEWETT / Died / April 13, 187(6?) / Aged (49?) Yrs. / MARY (F.?) / their daughter / DIED JUNE 13, 1880. / AE. 19 yrs. 1mo. 10 / days / (bottom left corner) ... (illegible) FERSON / Watertown (b.l.c. ?)
--------------------	---

EPITAPH OR SCRIPT (CONT):

MILITARY MARKER	-
Marker Plot Type:	Double
Marker Description	Headstone
Family Plot ID:	-
Family Plot Name:	
Associated Markers, IDs:	WMC037, WMC038
(for this individual)	
Associated Individuals, IDs:	WMC036a
(other individuals)	



Map / Marker ID:	WMC036
------------------	---------------

Individual Plot ID:	WMC036b
---------------------	----------------

GPS (wgs84-18N)	lat: N44° 7' 20.601" long: W75° 34' 28.183
-----------------	--

Cemetery:	Woods Mill
-----------	------------

Context:	Contiguous
----------	------------

Plot Placement:	In Rows
-----------------	---------

Grade Slope:	None
--------------	------

Exposure:	Open
-----------	------

Plot Accessories:	-
-------------------	---

General Comments:	-
-------------------	---

Additional Information:	
-------------------------	--

References:	
-------------	--

CEMETERY INTEREST FORM


Marker ID: WMC036

(PAGE 2 OF 2)



Mary	
Hewett	

PUBLIC WORKS
ENVIRONMENTAL DIVISION
FORT DRUM, NEW YORK





CEMETERY INTEREST FORM

(PAGE 1 OF 2)

PUBLIC WORKS, ENVIRONMENTAL DIVISION
FORT DRUM, NEW YORK

FIRST NAME: **Maryette**

MIDDLE NAME:

LAST NAME: **Hewett**

MAIDEN NAME:

BIRTH DATE:

DEATH DATE:

DAY:

DAY:

MONTH:

MONTH:

YEAR:

YEAR:

AGE:

YEARS: MONTHS: DAYS:

GENDER:

EPITAPH OR SCRIPT: **Gone but not forgotten / MARYETTE / Wife of / LAFAYETTE / HEWETT / Died / April 13, 187(6?) / Aged (49?) Yrs. / MARY (F.?) / their daughter / DIED JUNE 13, 1880. / AE. 19 yrs. 1mo. 10 / days / (bottom left corner) ... (illegible) FERSON / Watertown (b.l.c. ?)**

EPITAPH OR SCRIPT (CONT):

MILITARY MARKER:

Marker Plot Type:

Marker Description:

Family Plot ID:

Family Plot Name:

Associated Markers, IDs:
(for this individual)

Associated Individuals, IDs:
(other individuals)



Map / Marker ID:

Individual Plot ID:

GPS (wgs84-18N) lat: long:

Cemetery:

Context:

Plot Placement:

Grade Slope:

Exposure:

Plot Accessories:

General Comments:

Additional Information:

References:

CEMETERY INTEREST FORM

(PAGE 2 OF 2)

Marker ID: WMC036



Maryette

Hewett

PUBLIC WORKS
ENVIRONMENTAL DIVISION
FORT DRUM, NEW YORK





CEMETERY INTEREST FORM

(PAGE 1 OF 2)

PUBLIC WORKS, ENVIRONMENTAL DIVISION
FORT DRUM, NEW YORK

FIRST NAME:

MIDDLE NAME:

LAST NAME: **Hewett**

MAIDEN NAME:

BIRTH DATE:

DEATH DATE:

DAY:	<input type="text"/>	DAY:	<input type="text"/>
MONTH:	<input type="text"/>	MONTH:	<input type="text"/>
YEAR:	<input type="text"/>	YEAR:	<input type="text"/>

AGE:

YEARS: MONTHS: DAYS:

GENDER:

EPITAPH OR SCRIPT: **Mother**

EPITAPH OR SCRIPT (CONT):

MILITARY MARKER: -

Marker Plot Type: **Single**

Marker Description: **Footstone**

Family Plot ID: -

Family Plot Name:

Associated Markers, IDs: **WMC036**

(for this individual)

Associated Individuals, IDs:

(other individuals)



Map / Marker ID: **WMC037**

Individual Plot ID: **WMC037**

GPS (wgs84-18N) lat: N44° 7' 20.619" long: W75° 34' 28.096

Cemetery: **Woods Mill**

Context: **Contiguous**

Plot Placement: **In Rows**

Grade Slope: **None**

Exposure: **Open**

Plot Accessories: -

General Comments: -

Additional Information:

References:

CEMETERY INTEREST FORM

(PAGE 2 OF 2)

Marker ID: WMC037



Hewett	

PUBLIC WORKS
ENVIRONMENTAL DIVISION
FORT DRUM, NEW YORK





CEMETERY INTEREST FORM

(PAGE 1 OF 2)

PUBLIC WORKS, ENVIRONMENTAL DIVISION
FORT DRUM, NEW YORK

FIRST NAME:

MIDDLE NAME:

LAST NAME: **Hewett**

MAIDEN NAME:

BIRTH DATE: DAY: MONTH: YEAR:

DEATH DATE: DAY: MONTH: YEAR:

AGE: YEARS: MONTHS: DAYS:

GENDER:

EPITAPH OR SCRIPT: **Mary**

EPITAPH OR SCRIPT (CONT):

MILITARY MARKER: -

Marker Plot Type: **Single**

Marker Description: **Footstone**

Family Plot ID: -

Family Plot Name:

Associated Markers, IDs: **WMC036**
(for this individual)

Associated Individuals, IDs:
(other individuals)



Map / Marker ID: **WMC038**

Individual Plot ID: **WMC038**

GPS (wgs84-18N) lat: **N44° 7' 20.654"** long: **W75° 34' 28.120**

Cemetery: **Woods Mill**

Context: **Contiguous**

Plot Placement: **In Rows**

Grade Slope: **None**

Exposure: **Open**

Plot Accessories: -

General Comments: -

Additional Information:

References:

CEMETERY INTEREST FORM

(PAGE 2 OF 2)

Marker ID: WMC038



Hewett	

PUBLIC WORKS
ENVIRONMENTAL DIVISION
FORT DRUM, NEW YORK





CEMETERY INTEREST FORM

(PAGE 1 OF 2)

PUBLIC WORKS, ENVIRONMENTAL DIVISION
FORT DRUM, NEW YORK

FIRST NAME:	William
MIDDLE NAME:	
LAST NAME:	Thurston
MAIDEN NAME:	

<i>BIRTH DATE:</i>		<i>DEATH DATE:</i>	
DAY:		DAY:	
MONTH:		MONTH:	
YEAR:	1849	YEAR:	1926

<i>AGE:</i>			
YEARS:	77	MONTHS:	
		DAYS:	

GENDER:	M
---------	---

EPITAPH OR SCRIPT:	WILLIAM / THURSTON / 1849 - 1926
--------------------	----------------------------------

EPITAPH OR SCRIPT (CONT):	
---------------------------	--

MILITARY MARKER	-
-----------------	---

Marker Plot Type:	Single
-------------------	--------

Marker Description	Headstone
--------------------	-----------

Family Plot ID:	-
-----------------	---

Family Plot Name:	
-------------------	--

Associated Markers, IDs:	-
--------------------------	---

(for this individual)

Associated Individuals, IDs:	WMC040
------------------------------	--------

(other individuals)



Map / Marker ID:	WMC039
------------------	---------------

Individual Plot ID:	WMC039
---------------------	---------------

GPS (wgs84-18N)	lat: N44° 7' 20.689" long: W75° 34' 28.228
-----------------	--

Cemetery:	Woods Mill
-----------	------------

Context:	Contiguous
----------	------------

Plot Placement:	In Rows
-----------------	---------

Grade Slope:	None
--------------	------

Exposure:	Open
-----------	------

Plot Accessories:	-
-------------------	---

General Comments:	-
-------------------	---

Additional Information:	
-------------------------	--

References:	
-------------	--

CEMETERY INTEREST FORM

(PAGE 2 OF 2)

Marker ID: WMC039



William

Thurston

PUBLIC WORKS
ENVIRONMENTAL DIVISION
FORT DRUM, NEW YORK





CEMETERY INTEREST FORM

(PAGE 1 OF 2)

PUBLIC WORKS, ENVIRONMENTAL DIVISION
FORT DRUM, NEW YORK

FIRST NAME:	Emma
MIDDLE NAME:	A
LAST NAME:	Thurston
MAIDEN NAME:	Hull

<i>BIRTH DATE:</i>		<i>DEATH DATE:</i>	
DAY:	<input type="text"/>	DAY:	<input type="text"/>
MONTH:	<input type="text"/>	MONTH:	<input type="text"/>
YEAR:	1852	YEAR:	1916

<i>AGE:</i>			
YEARS:	64	MONTHS:	<input type="text"/>
		DAYS:	<input type="text"/>

GENDER:	F
---------	---

EPITAPH OR SCRIPT:	EMMA A. HULL / HIS WIFE / 1852 - 1916
--------------------	---------------------------------------

EPITAPH OR SCRIPT (CONT):

MILITARY MARKER

-

Marker Plot Type:

Single

Marker Description

Headstone

Family Plot ID:

-

Family Plot Name:

-

Associated Markers, IDs:

-

(for this individual)

Associated Individuals, IDs:

WMC039

(other individuals)



Map / Marker ID:	WMC040
------------------	--------

Individual Plot ID:	WMC040
---------------------	--------

GPS (wgs84-18N)	lat: N44° 7' 20.730" long: W75° 34' 28.257
-----------------	--

Cemetery:	Woods Mill
-----------	------------

Context:	Contiguous
----------	------------

Plot Placement:	In Rows
-----------------	---------

Grade Slope:	None
--------------	------

Exposure:	Open
-----------	------

Plot Accessories:	-
-------------------	---

General Comments:	-
-------------------	---

Additional Information:

References:

CEMETERY INTEREST FORM

(PAGE 2 OF 2)

Marker ID: WMC040



Emma	A
Thurston	Hull

PUBLIC WORKS
ENVIRONMENTAL DIVISION
FORT DRUM, NEW YORK





CEMETERY INTEREST FORM

(PAGE 1 OF 2)

PUBLIC WORKS, ENVIRONMENTAL DIVISION
FORT DRUM, NEW YORK

FIRST NAME:	Daniel
MIDDLE NAME:	I
LAST NAME:	Hardar
MAIDEN NAME:	

BIRTH DATE:

DEATH DATE:

DAY:		DAY:	10
MONTH:		MONTH:	December
YEAR:		YEAR:	1863

AGE:

YEARS:	16	MONTHS:		DAYS:	
--------	----	---------	--	-------	--

GENDER:	M
---------	---

EPITAPH OR SCRIPT:	DANIEL I. / son of / Martin & Lydia / HARDAR. / DIED / Dec. 10, 1863, / AE. 16 y'rs.
--------------------	--

EPITAPH OR SCRIPT (CONT):	
---------------------------	--

MILITARY MARKER	-
-----------------	---

Marker Plot Type:	Single
-------------------	--------

Marker Description	Headstone
--------------------	-----------

Family Plot ID:	-
-----------------	---

Family Plot Name:	
-------------------	--

Associated Markers, IDs:	-
--------------------------	---

(for this individual)

Associated Individuals, IDs:	
------------------------------	--

(other individuals)



Map / Marker ID:	WMC041
-------------------------	---------------

Individual Plot ID:	WMC041
---------------------	--------

GPS (wgs84-18N)	lat: N44° 7' 20.799" long: W75° 34' 28.299
-----------------	--

Cemetery:	Woods Mill
-----------	------------

Context:	Contiguous
----------	------------

Plot Placement:	In Rows
-----------------	---------

Grade Slope:	None
--------------	------

Exposure:	Open
-----------	------

Plot Accessories:	-
-------------------	---

General Comments:	-
-------------------	---

Additional Information:	
-------------------------	--

References:	
-------------	--

CEMETERY INTEREST FORM

(PAGE 2 OF 2)

Marker ID: WMC041



Daniel	I
Hardar	

PUBLIC WORKS
ENVIRONMENTAL DIVISION
FORT DRUM, NEW YORK





CEMETERY INTEREST FORM

(PAGE 1 OF 2)

PUBLIC WORKS, ENVIRONMENTAL DIVISION
FORT DRUM, NEW YORK

FIRST NAME:	Horace
MIDDLE NAME:	
LAST NAME:	Tooly
MAIDEN NAME:	

BIRTH DATE:

DEATH DATE:

DAY:		DAY:	20
MONTH:		MONTH:	September
YEAR:		YEAR:	1899

AGE:

YEARS:	77	MONTHS:		DAYS:	
--------	----	---------	--	-------	--

GENDER:	M
---------	---

EPITAPH OR SCRIPT:	HORACE TOOLY / Co. E. / 20th N.Y. CAV. / DIED / Sept. 20, 1899 / AE. 77 YRS.
--------------------	--

EPITAPH OR SCRIPT (CONT):

MILITARY MARKER	VETERAN / 61-65
-----------------	-----------------

Marker Plot Type:	Single
-------------------	--------

Marker Description	Headstone
--------------------	-----------

Family Plot ID:	-
-----------------	---

Family Plot Name:	
-------------------	--

Associated Markers, IDs:

(for this individual)

Associated Individuals, IDs:

(other individuals)



Map / Marker ID:	WMC042
------------------	---------------

Individual Plot ID:	WMC042
---------------------	---------------

GPS (wgs84-18N)	lat: N44° 7' 20.837" long: W75° 34' 28.327
-----------------	--

Cemetery:	Woods Mill
-----------	------------

Context:	Contiguous
----------	------------

Plot Placement:	In Rows
-----------------	---------

Grade Slope:	None
--------------	------

Exposure:	Open
-----------	------

Plot Accessories:	Flag
-------------------	------

General Comments:	New Veteran Marker placed on 25 May 2012.
-------------------	---

Additional Information:	TOOLEY, HORACE.—Age, 43 years. Enlisted, August 18, 1864, v a t Antwerp; mustered in as private, Co. E, September 2, 1864, to serve three years; mustered out with company, July 31, 1865, • at Fort Monroe. Va.
-------------------------	--

References:	Military Roster (http://dmna.ny.gov/historic/reghist/reghistindex.htm)
-------------	---

CEMETERY INTEREST FORM

(PAGE 2 OF 2)

Marker ID: WMC042



Horace

Too

PUBLIC WORKS
ENVIRONMENTAL DIVISION
FORT DRUM, NEW YORK





CEMETERY INTEREST FORM

(PAGE 1 OF 2)

PUBLIC WORKS, ENVIRONMENTAL DIVISION
FORT DRUM, NEW YORK

FIRST NAME:	Jessie
MIDDLE NAME:	
LAST NAME:	Hewitt
MAIDEN NAME:	White

<i>BIRTH DATE:</i>		<i>DEATH DATE:</i>	
DAY:		DAY:	
MONTH:		MONTH:	
YEAR:	1863	YEAR:	1937

<i>AGE:</i>			
YEARS:	74	MONTHS:	
		DAYS:	

GENDER:	F
---------	----------

EPITAPH OR SCRIPT:	JESSIE WHITE / HEWITT / 1863 - 1937
--------------------	-------------------------------------

EPITAPH OR SCRIPT (CONT):	
---------------------------	--

MILITARY MARKER	-
-----------------	---

Marker Plot Type:	Single
-------------------	--------

Marker Description	Headstone
--------------------	-----------

Family Plot ID:	-
-----------------	---

Family Plot Name:	
-------------------	--

Associated Markers, IDs:	-
--------------------------	---

(for this individual)

Associated Individuals, IDs:	WMC044
------------------------------	--------

(other individuals)



Map / Marker ID:	WMC043
------------------	---------------

Individual Plot ID:	WMC043
---------------------	---------------

GPS (wgs84-18N)	lat: N44° 7' 20.576" long: W75° 34' 28.024
-----------------	--

Cemetery:	Woods Mill
-----------	------------

Context:	Contiguous
----------	------------

Plot Placement:	In Rows
-----------------	---------

Grade Slope:	None
--------------	------

Exposure:	Open
-----------	------

Plot Accessories:	-
-------------------	---

General Comments:	-
-------------------	---

Additional Information:	
-------------------------	--

References:	
-------------	--

CEMETERY INTEREST FORM

(PAGE 2 OF 2)

Marker ID: WMC043



Jessie	
Hewitt	White

PUBLIC WORKS
ENVIRONMENTAL DIVISION
FORT DRUM, NEW YORK





CEMETERY INTEREST FORM

(PAGE 1 OF 2)

PUBLIC WORKS, ENVIRONMENTAL DIVISION
FORT DRUM, NEW YORK

FIRST NAME:	Emery
MIDDLE NAME:	
LAST NAME:	Hewitt
MAIDEN NAME:	

<i>BIRTH DATE:</i>		<i>DEATH DATE:</i>	
DAY:		DAY:	
MONTH:		MONTH:	
YEAR:	1860	YEAR:	1931

<i>AGE:</i>			
YEARS:	71	MONTHS:	
		DAYS:	

GENDER:	M
---------	---

EPITAPH OR SCRIPT:	EMERY HEWITT / 1860 - 1931
--------------------	----------------------------

EPITAPH OR SCRIPT (CONT):	
---------------------------	--

MILITARY MARKER	-
-----------------	---

Marker Plot Type:	Single
-------------------	--------

Marker Description	Headstone
--------------------	-----------

Family Plot ID:	-
-----------------	---

Family Plot Name:	
-------------------	--

Associated Markers, IDs: (for this individual)	-
---	---

Associated Individuals, IDs: (other individuals)	WMC043
---	--------



Map / Marker ID:	WMC044
-------------------------	---------------

Individual Plot ID:	WMC044
---------------------	---------------

GPS (wgs84-18N)	lat: N44° 7' 20.631" long: W75° 34' 28.050
-----------------	--

Cemetery:	Woods Mill
-----------	------------

Context:	Contiguous
----------	------------

Plot Placement:	In Rows
-----------------	---------

Grade Slope:	None
--------------	------

Exposure:	Open
-----------	------

Plot Accessories:	-
-------------------	---

General Comments:	-
-------------------	---

Additional Information:	
-------------------------	--

References:	
-------------	--

CEMETERY INTEREST FORM

(PAGE 2 OF 2)

Marker ID: WMC044



Emery	
Hewitt	

PUBLIC WORKS
ENVIRONMENTAL DIVISION
FORT DRUM, NEW YORK





CEMETERY INTEREST FORM

(PAGE 1 OF 2)

PUBLIC WORKS, ENVIRONMENTAL DIVISION
FORT DRUM, NEW YORK

FIRST NAME:	Renet
MIDDLE NAME:	
LAST NAME:	Barnum
MAIDEN NAME:	

BIRTH DATE:

DEATH DATE:

DAY:		DAY:	
MONTH:		MONTH:	July
YEAR:		YEAR:	1868

AGE:

YEARS:		MONTHS:	1	DAYS:	29
--------	--	---------	---	-------	----

GENDER:	F
---------	---

EPITAPH OR SCRIPT:	RENET, / Wife of / SAMUEL BARNUM / DIED / July (24?), 1868, / AE. (5?)2 years. 1 mo's. / & 29 d's. / Gone but not forgotten.
--------------------	--

EPITAPH OR SCRIPT (CONT):

EPITAPH OR SCRIPT (CONT):	
---------------------------	--

MILITARY MARKER	-
-----------------	---

Marker Plot Type:	Single
-------------------	--------

Marker Description	Headstone
--------------------	-----------

Family Plot ID:	-
-----------------	---

Family Plot Name:	
-------------------	--

Associated Markers, IDs: (for this individual)	WMC046
---	--------

Associated Individuals, IDs: (other individuals)	
---	--



Map / Marker ID:	WMC045
------------------	---------------

Individual Plot ID:	WMC045
---------------------	---------------

GPS (wgs84-18N)	lat: N44° 7' 20.685" long: W75° 34' 28.083
-----------------	--

Cemetery:	Woods Mill
-----------	------------

Context:	Isolated
----------	----------

Plot Placement:	In Rows
-----------------	---------

Grade Slope:	None
--------------	------

Exposure:	Open
-----------	------

Plot Accessories:	-
-------------------	---

General Comments:	-
-------------------	---

Additional Information:	
-------------------------	--

References:	
-------------	--

CEMETERY INTEREST FORM

(PAGE 2 OF 2)

Marker ID: WMC045



Renet	
Barnum	

PUBLIC WORKS
ENVIRONMENTAL DIVISION
FORT DRUM, NEW YORK





CEMETERY INTEREST FORM

(PAGE 1 OF 2)

PUBLIC WORKS, ENVIRONMENTAL DIVISION
FORT DRUM, NEW YORK

FIRST NAME:

MIDDLE NAME:

LAST NAME: **Barnum**

MAIDEN NAME:

BIRTH DATE:

DEATH DATE:

DAY:

DAY:

MONTH:

MONTH:

YEAR:

YEAR:

AGE:

YEARS: MONTHS: DAYS:

GENDER:

EPITAPH OR SCRIPT: **R. B.**

EPITAPH OR SCRIPT (CONT):

MILITARY MARKER: -

Marker Plot Type: **Single**

Marker Description: **Footstone**

Family Plot ID: -

Family Plot Name:

Associated Markers, IDs: **WMC045**

(for this individual)

Associated Individuals, IDs:

(other individuals)



Map / Marker ID: **WMC046**

Individual Plot ID: **WMC046**

GPS (wgs84-18N) lat: **N44° 7' 20.717"** long: **W75° 34' 27.998**

Cemetery: **Woods Mill**

Context: **Isolated**

Plot Placement: **In Rows**

Grade Slope: **None**

Exposure: **Open**

Plot Accessories: -

General Comments: **Relocated Near WMC058 (Graham Monument)**

Additional Information:

References:

CEMETERY INTEREST FORM

(PAGE 2 OF 2)

Marker ID: WMC046



Barnum	

PUBLIC WORKS
ENVIRONMENTAL DIVISION
FORT DRUM, NEW YORK





CEMETERY INTEREST FORM

(PAGE 1 OF 2)

PUBLIC WORKS, ENVIRONMENTAL DIVISION
FORT DRUM, NEW YORK

FIRST NAME:	Jane
MIDDLE NAME:	E
LAST NAME:	Hewett / Hewitt
MAIDEN NAME:	

BIRTH DATE:

DEATH DATE:

DAY:		DAY:	9
MONTH:		MONTH:	April
YEAR:		YEAR:	1884

AGE:

YEARS:	44	MONTHS:	3	DAYS:	9
--------	----	---------	---	-------	---

GENDER:	F
---------	---

EPITAPH OR SCRIPT:	JANE E. / WIFE OF / ROSELL HEWETT / DIED / APR 9, 1884, AE. 44 YS. / 3mo & 9 D.S. /(illegible)... / .../ .../ .../ .../ ...
--------------------	--

EPITAPH OR SCRIPT (CONT):	
---------------------------	--

MILITARY MARKER	-
-----------------	---

Marker Plot Type:	Single
-------------------	--------

Marker Description	Headstone
--------------------	-----------

Family Plot ID:	-
-----------------	---

Family Plot Name:	
-------------------	--

Associated Markers, IDs: (for this individual)	-
---	---

Associated Individuals, IDs: (other individuals)	WMC048
---	--------



Map / Marker ID:	WMC047
------------------	--------

Individual Plot ID:	WMC047
---------------------	--------

GPS (wgs84-18N)	lat: N44° 7' 20.768" long: W75° 34' 28.122
-----------------	--

Cemetery:	Woods Mill
-----------	------------

Context:	Isolated
----------	----------

Plot Placement:	In Rows
-----------------	---------

Grade Slope:	None
--------------	------

Exposure:	Open
-----------	------

Plot Accessories:	-
-------------------	---

General Comments:	-
-------------------	---

Additional Information:	
-------------------------	--

References:	
-------------	--

CEMETERY INTEREST FORM

(PAGE 2 OF 2)

Marker ID: WMC047



Jane	E
Hewett / Hewitt	

PUBLIC WORKS
ENVIRONMENTAL DIVISION
FORT DRUM, NEW YORK





CEMETERY INTEREST FORM

(PAGE 1 OF 2)

PUBLIC WORKS, ENVIRONMENTAL DIVISION
FORT DRUM, NEW YORK

FIRST NAME:	Willie
MIDDLE NAME:	I
LAST NAME:	Hewitt / Hewett
MAIDEN NAME:	

BIRTH DATE:

DEATH DATE:

DAY:		DAY:	14
MONTH:		MONTH:	September
YEAR:		YEAR:	1866

AGE:

YEARS:	5	MONTHS:	0	DAYS:	11
--------	---	---------	---	-------	----

GENDER:	M
---------	---

EPITAPH OR SCRIPT:	WILLIE I. / Son of / Rozell & Jane / HEWITT, / died / Sept. 14, 1866, / AE. 5 y'rs & 11d's. / Weep not fo (me?) (my?) friends dear / I am not dead but sleeping here.
--------------------	---

EPITAPH OR SCRIPT (CONT):

EPITAPH OR SCRIPT (CONT):	
---------------------------	--

MILITARY MARKER	-
-----------------	---

Marker Plot Type:	Single
-------------------	--------

Marker Description	Headstone
--------------------	-----------

Family Plot ID:	-
-----------------	---

Family Plot Name:	
-------------------	--

Associated Markers, IDs: (for this individual)	WMC049
---	--------

Associated Individuals, IDs: (other individuals)	WMC047
---	--------



Map / Marker ID:	WMC048
------------------	---------------

Individual Plot ID:	WMC048
---------------------	---------------

GPS (wgs84-18N)	lat: N44° 7' 20.827" long: W75° 34' 28.169"
-----------------	---

Cemetery:	Woods Mill
-----------	------------

Context:	Isolated
----------	----------

Plot Placement:	In Rows
-----------------	---------

Grade Slope:	None
--------------	------

Exposure:	Open
-----------	------

Plot Accessories:	-
-------------------	---

General Comments:	-
-------------------	---

Additional Information:	
-------------------------	--

References:	
-------------	--

CEMETERY INTEREST FORM

(PAGE 2 OF 2)

Marker ID: WMC048



Willie	I
Hewitt / Hewett	

PUBLIC WORKS
ENVIRONMENTAL DIVISION
FORT DRUM, NEW YORK





CEMETERY INTEREST FORM

(PAGE 1 OF 2)

PUBLIC WORKS, ENVIRONMENTAL DIVISION
FORT DRUM, NEW YORK

FIRST NAME:

MIDDLE NAME:

LAST NAME: **Hewitt / Hewett**

MAIDEN NAME:

BIRTH DATE:

DEATH DATE:

DAY:

DAY:

MONTH:

MONTH:

YEAR:

YEAR:

AGE:

YEARS: MONTHS: DAYS:

GENDER:

EPITAPH OR SCRIPT: **W. I. H.**

EPITAPH OR SCRIPT (CONT):

MILITARY MARKER: -

Marker Plot Type: **Single**

Marker Description: **Footstone**

Family Plot ID: -

Family Plot Name:

Associated Markers, IDs: **WMC048**

(for this individual)

Associated Individuals, IDs:

(other individuals)



Map / Marker ID: **WMC049**

Individual Plot ID: **WMC049**

GPS (wgs84-18N) lat: **N44° 7' 20.857"** long: **W75° 34' 28.092**

Cemetery: **Woods Mill**

Context: **Isolated**

Plot Placement: **In Rows**

Grade Slope: **None**

Exposure: **Open**

Plot Accessories: -

General Comments: -

Additional Information:

References:

CEMETERY INTEREST FORM

(PAGE 2 OF 2)

Marker ID: WMC049



Hewitt / Hewett	

PUBLIC WORKS
ENVIRONMENTAL DIVISION
FORT DRUM, NEW YORK





CEMETERY INTEREST FORM

(PAGE 1 OF 2)

PUBLIC WORKS, ENVIRONMENTAL DIVISION
FORT DRUM, NEW YORK

FIRST NAME:	<input type="text"/>
MIDDLE NAME:	<input type="text"/>
LAST NAME:	Swind
MAIDEN NAME:	<input type="text"/>

BIRTH DATE:

DEATH DATE:

DAY:	<input type="text"/>	DAY:	<input type="text"/>
MONTH:	<input type="text"/>	MONTH:	<input type="text"/>
YEAR:	<input type="text"/>	YEAR:	<input type="text"/>

AGE:

YEARS:	<input type="text"/>	MONTHS:	<input type="text"/>	DAYS:	<input type="text"/>
--------	----------------------	---------	----------------------	-------	----------------------

GENDER:	<input type="text"/>
---------	----------------------

EPITAPH OR SCRIPT:	S / SWIND
--------------------	-----------

EPITAPH OR SCRIPT (CONT):	<input type="text"/>
---------------------------	----------------------

MILITARY MARKER	-
-----------------	---

Marker Plot Type:	Family
-------------------	--------

Marker Description	Headstone
--------------------	-----------

Family Plot ID:	WMCFP05
-----------------	---------

Family Plot Name:	Swind
-------------------	-------

Associated Markers, IDs: (for this individual)	WMC051, WMC052
---	----------------

Associated Individuals, IDs: (other individuals)	<input type="text"/>
---	----------------------



Map / Marker ID:	WMC050
------------------	---------------

Individual Plot ID:	WMC050
---------------------	---------------

GPS (wgs84-18N)	lat: N44° 7' 21.062" long: W75° 34' 28.338
-----------------	--

Cemetery:	Woods Mill
-----------	------------

Context:	Contiguous
----------	------------

Plot Placement:	In Rows
-----------------	---------

Grade Slope:	Positive
--------------	----------

Exposure:	Open
-----------	------

Plot Accessories:	-
-------------------	---

General Comments:	-
-------------------	---

Additional Information:	<input type="text"/>
-------------------------	----------------------

References:	<input type="text"/>
-------------	----------------------

CEMETERY INTEREST FORM

(PAGE 2 OF 2)

Marker ID: WMC050



Swind	

PUBLIC WORKS
ENVIRONMENTAL DIVISION
FORT DRUM, NEW YORK



--	--

--

--



CEMETERY INTEREST FORM

(PAGE 1 OF 2)

PUBLIC WORKS, ENVIRONMENTAL DIVISION
FORT DRUM, NEW YORK

FIRST NAME:	Henry
MIDDLE NAME:	F
LAST NAME:	Swind
MAIDEN NAME:	

<i>BIRTH DATE:</i>		<i>DEATH DATE:</i>	
DAY:		DAY:	
MONTH:		MONTH:	
YEAR:	1835	YEAR:	1914

<i>AGE:</i>			
YEARS:	79	MONTHS:	
		DAYS:	

GENDER:	M
---------	---

EPITAPH OR SCRIPT:	1835 / FATHER / 1914 / HENRY F. / SWIND
--------------------	---

EPITAPH OR SCRIPT (CONT):	
---------------------------	--

MILITARY MARKER	-
-----------------	---

Marker Plot Type:	Single
-------------------	--------

Marker Description	Headstone
--------------------	-----------

Family Plot ID:	WMCFP05
-----------------	---------

Family Plot Name:	Swind
-------------------	-------

Associated Markers, IDs:	WMC050
(for this individual)	

Associated Individuals, IDs:	WMC052
(other individuals)	



Map / Marker ID:	WMC051
------------------	--------

Individual Plot ID:	WMC051
---------------------	--------

GPS (wgs84-18N)	lat: N44° 7' 21.018" long: W75° 34' 28.422
-----------------	--

Cemetery:	Woods Mill
-----------	------------

Context:	Contiguous
----------	------------

Plot Placement:	In Rows
-----------------	---------

Grade Slope:	Positive
--------------	----------

Exposure:	Open
-----------	------

Plot Accessories:	-
-------------------	---

General Comments:	-
-------------------	---

Additional Information:	
-------------------------	--

References:	
-------------	--

CEMETERY INTEREST FORM

(PAGE 2 OF 2)

Marker ID: WMC051



Henry	F
Swind	

PUBLIC WORKS
ENVIRONMENTAL DIVISION
FORT DRUM, NEW YORK





CEMETERY INTEREST FORM

(PAGE 1 OF 2)

PUBLIC WORKS, ENVIRONMENTAL DIVISION
FORT DRUM, NEW YORK

FIRST NAME:	Mary
MIDDLE NAME:	G
LAST NAME:	Swind
MAIDEN NAME:	

BIRTH DATE:

DEATH DATE:

DAY:		DAY:	
MONTH:		MONTH:	
YEAR:	1838	YEAR:	1904

AGE:

YEARS:	66	MONTHS:		DAYS:	
--------	----	---------	--	-------	--

GENDER:	F
---------	----------

EPITAPH OR SCRIPT:	1838 / MOTHER / 1904 / MARY G. / SWIND
--------------------	--

EPITAPH OR SCRIPT (CONT):	
---------------------------	--

MILITARY MARKER	-
-----------------	---

Marker Plot Type:	Single
-------------------	--------

Marker Description	Headstone
--------------------	-----------

Family Plot ID:	WMCFP05
-----------------	---------

Family Plot Name:	Swind
-------------------	-------

Associated Markers, IDs:	WMC050
--------------------------	--------

(for this individual)

Associated Individuals, IDs:	WMC051
------------------------------	--------

(other individuals)



Map / Marker ID:	WMC052
------------------	---------------

Individual Plot ID:	WMC052
---------------------	---------------

GPS (wgs84-18N)	lat: N44° 7' 21.047" long: W75° 34' 28.439
-----------------	--

Cemetery:	Woods Mill
-----------	------------

Context:	Contiguous
----------	------------

Plot Placement:	In Rows
-----------------	---------

Grade Slope:	Positive
--------------	----------

Exposure:	Open
-----------	------

Plot Accessories:	-
-------------------	---

General Comments:	-
-------------------	---

Additional Information:	
-------------------------	--

References:	
-------------	--

CEMETERY INTEREST FORM

(PAGE 2 OF 2)

Marker ID: WMC052



Mary	G
Swind	

PUBLIC WORKS
ENVIRONMENTAL DIVISION
FORT DRUM, NEW YORK





CEMETERY INTEREST FORM

(PAGE 1 OF 2)

PUBLIC WORKS, ENVIRONMENTAL DIVISION
FORT DRUM, NEW YORK

FIRST NAME:	Anna
MIDDLE NAME:	E
LAST NAME:	Balderson
MAIDEN NAME:	

<i>BIRTH DATE:</i>		<i>DEATH DATE:</i>	
DAY:	<input type="text"/>	DAY:	<input type="text"/>
MONTH:	<input type="text"/>	MONTH:	<input type="text"/>
YEAR:	1870	YEAR:	1940

<i>AGE:</i>			
YEARS:	70	MONTHS:	<input type="text"/>
		DAYS:	<input type="text"/>

GENDER:	F
---------	----------

EPITAPH OR SCRIPT:	ANNA E. / BALDERSON / 1870 - 1940
--------------------	--

EPITAPH OR SCRIPT (CONT):	
---------------------------	--

MILITARY MARKER	-
-----------------	---

Marker Plot Type:	Single
-------------------	---------------

Marker Description	Headstone
--------------------	------------------

Family Plot ID:	-
-----------------	---

Family Plot Name:	
-------------------	--

Associated Markers, IDs:	-
--------------------------	---

(for this individual)

Associated Individuals, IDs:	
------------------------------	--

(other individuals)



Map / Marker ID:	WMC053
------------------	---------------

Individual Plot ID:	WMC053
---------------------	---------------

GPS (wgs84-18N)	lat: N44° 7' 21.261" long: W75° 34' 28.432
-----------------	--

Cemetery:	Woods Mill
-----------	-------------------

Context:	Isolated
----------	-----------------

Plot Placement:	Random
-----------------	---------------

Grade Slope:	Negative
--------------	-----------------

Exposure:	Open
-----------	-------------

Plot Accessories:	-
-------------------	---

General Comments:	-
-------------------	---

Additional Information:	
-------------------------	--

References:	
-------------	--

CEMETERY INTEREST FORM





(PAGE 2 OF 2)

Marker ID: WMC053



Anna	E
Balderson	

PUBLIC WORKS
ENVIRONMENTAL DIVISION
FORT DRUM, NEW YORK





CEMETERY INTEREST FORM

(PAGE 1 OF 2)

PUBLIC WORKS, ENVIRONMENTAL DIVISION
FORT DRUM, NEW YORK

FIRST NAME:	
MIDDLE NAME:	
LAST NAME:	Graham
MAIDEN NAME:	

<i>BIRTH DATE:</i>		<i>DEATH DATE:</i>	
DAY:		DAY:	
MONTH:		MONTH:	
YEAR:		YEAR:	

<i>AGE:</i>					
YEARS:		MONTHS:		DAYS:	

GENDER:	
---------	--

EPITAPH OR SCRIPT:	G
--------------------	---

EPITAPH OR SCRIPT (CONT):	
---------------------------	--

MILITARY MARKER	-
-----------------	---

Marker Plot Type:	Family
-------------------	--------

Marker Description	Enclosure
--------------------	-----------

Family Plot ID:	WMCFP06
-----------------	---------

Family Plot Name:	Graham
-------------------	--------

Associated Markers, IDs:	WMC055, WMC056, WMC057, WMC058, WMC060
(for this individual)	

Associated Individuals, IDs:	
(other individuals)	



Map / Marker ID:	WMC054
-------------------------	---------------

Individual Plot ID:	WMC054
---------------------	---------------

GPS (wgs84-18N)	lat: N44° 7' 20.664" long: W75° 34' 27.880
-----------------	--

Cemetery:	Woods Mill
-----------	------------

Context:	Contiguous
----------	------------

Plot Placement:	In Rows
-----------------	---------

Grade Slope:	Positive
--------------	----------

Exposure:	Open
-----------	------

Plot Accessories:	-
-------------------	---

General Comments:	-
-------------------	---

Additional Information:	
-------------------------	--

References:	
-------------	--

CEMETERY INTEREST FORM

(PAGE 2 OF 2)

Marker ID: WMC054



Graham	

PUBLIC WORKS
ENVIRONMENTAL DIVISION
FORT DRUM, NEW YORK





CEMETERY INTEREST FORM

(PAGE 1 OF 2)

PUBLIC WORKS, ENVIRONMENTAL DIVISION
FORT DRUM, NEW YORK

FIRST NAME:	David
MIDDLE NAME:	E
LAST NAME:	Graham
MAIDEN NAME:	

<i>BIRTH DATE:</i>		<i>DEATH DATE:</i>	
DAY:		DAY:	
MONTH:		MONTH:	
YEAR:	1881	YEAR:	1934

<i>AGE:</i>			
YEARS:	53	MONTHS:	
		DAYS:	

GENDER:	M
---------	---

EPITAPH OR SCRIPT:	DAVID E. / GRAHAM / 1881 - 1934
--------------------	---------------------------------

EPITAPH OR SCRIPT (CONT):	
---------------------------	--

MILITARY MARKER	-
-----------------	---

Marker Plot Type:	Single
-------------------	--------

Marker Description	Headstone
--------------------	-----------

Family Plot ID:	WMCFP06
-----------------	---------

Family Plot Name:	Graham
-------------------	--------

Associated Markers, IDs:	WMC054, WMC058
(for this individual)	

Associated Individuals, IDs:	WMC056, WMC057, WMC59, WMC060
(other individuals)	



Map / Marker ID:	WMC055
------------------	--------

Individual Plot ID:	WMC055
---------------------	--------

GPS (wgs84-18N)	lat: N44° 7' 20.583" long: W75° 34' 27.882
-----------------	--

Cemetery:	Woods Mill
-----------	------------

Context:	Contiguous
----------	------------

Plot Placement:	In Rows
-----------------	---------

Grade Slope:	None
--------------	------

Exposure:	Open
-----------	------

Plot Accessories:	-
-------------------	---

General Comments:	-
-------------------	---

Additional Information:	
-------------------------	--

References:	
-------------	--

CEMETERY INTEREST FORM




(PAGE 2 OF 2)

Marker ID: WMC055



David	E
Graham	

PUBLIC WORKS
ENVIRONMENTAL DIVISION
FORT DRUM, NEW YORK





CEMETERY INTEREST FORM

(PAGE 1 OF 2)

PUBLIC WORKS, ENVIRONMENTAL DIVISION
FORT DRUM, NEW YORK

FIRST NAME:	(Edwin / Unknown ?)
MIDDLE NAME:	
LAST NAME:	Graham
MAIDEN NAME:	

<i>BIRTH DATE:</i>		<i>DEATH DATE:</i>	
DAY:		DAY:	
MONTH:		MONTH:	
YEAR:	1848	YEAR:	1918

<i>AGE:</i>			
YEARS:	70	MONTHS:	
		DAYS:	

GENDER:	M
---------	---

EPITAPH OR SCRIPT:	... (illegible) ... N / (GRAHAM?) / ...Y. VOL. / 1848 - 1918
--------------------	--

EPITAPH OR SCRIPT (CONT):	
---------------------------	--

MILITARY MARKER	N.Y. Vol.
-----------------	-----------

Marker Plot Type:	Single
-------------------	--------

Marker Description	Headstone
--------------------	-----------

Family Plot ID:	WMCFP06
-----------------	---------

Family Plot Name:	Graham
-------------------	--------

Associated Markers, IDs:	WMC054, WMC058
(for this individual)	

Associated Individuals, IDs:	WMC055, WMC057, WMC59, WMC060
(other individuals)	



Map / Marker ID:	WMC056
------------------	--------

Individual Plot ID:	WMC056
---------------------	--------

GPS (wgs84-18N)	lat: N44° 7' 20.612" long: W75° 34' 27.896
-----------------	--

Cemetery:	Woods Mill
-----------	------------

Context:	Contiguous
----------	------------

Plot Placement:	In Rows
-----------------	---------

Grade Slope:	None
--------------	------

Exposure:	Open
-----------	------

Plot Accessories:	Flag
-------------------	------

General Comments:	New Veteran Marker placed on 25 May 2012.
-------------------	---

Additional Information:	N.Y. Vol.
-------------------------	-----------

References:	
-------------	--

CEMETERY INTEREST FORM




(PAGE 2 OF 2)

Marker ID: WMC056



(Edwin / Unknown ?)

Graham





CEMETERY INTEREST FORM

(PAGE 1 OF 2)

PUBLIC WORKS, ENVIRONMENTAL DIVISION
FORT DRUM, NEW YORK

FIRST NAME:	(Unknown)
MIDDLE NAME:	
LAST NAME:	Graham
MAIDEN NAME:	

<i>BIRTH DATE:</i>		<i>DEATH DATE:</i>	
DAY:	<input type="text"/>	DAY:	<input type="text"/>
MONTH:	<input type="text"/>	MONTH:	<input type="text"/>
YEAR:	<input type="text"/>	YEAR:	<input type="text"/>

<i>AGE:</i>			
YEARS:	<input type="text"/>	DAYS:	<input type="text"/>
MONTHS:	<input type="text"/>		

GENDER:	<input type="text"/>
---------	----------------------

EPITAPH OR SCRIPT:	(illegible)
--------------------	-------------

EPITAPH OR SCRIPT (CONT):	
---------------------------	--

MILITARY MARKER	-
-----------------	---

Marker Plot Type:	Single
-------------------	--------

Marker Description	Headstone
--------------------	-----------

Family Plot ID:	WMCFP06
-----------------	---------

Family Plot Name:	Graham
-------------------	--------

Associated Markers, IDs:	WMC054, WMC058
(for this individual)	

Associated Individuals, IDs:	WMC055, WMC056, WMC59, WMC060
(other individuals)	



Map / Marker ID:	WMC057
------------------	---------------

Individual Plot ID:	WMC057
---------------------	---------------

GPS (wgs84-18N)	lat: N44° 7' 20.644" long: W75° 34' 27.909"
-----------------	---

Cemetery:	Woods Mill
-----------	------------

Context:	Contiguous
----------	------------

Plot Placement:	In Rows
-----------------	---------

Grade Slope:	None
--------------	------

Exposure:	Open
-----------	------

Plot Accessories:	-
-------------------	---

General Comments:	Likely the location of an individual due to placement in relation to surrounding stones.
-------------------	--

Additional Information:	
-------------------------	--

References:	
-------------	--

CEMETERY INTEREST FORM

(PAGE 2 OF 2)

Marker ID: WMC057



(Unknown)

Graham





CEMETERY INTEREST FORM

(PAGE 1 OF 2)

PUBLIC WORKS, ENVIRONMENTAL DIVISION
FORT DRUM, NEW YORK

FIRST NAME:	<input type="text"/>
MIDDLE NAME:	<input type="text"/>
LAST NAME:	Graham
MAIDEN NAME:	<input type="text"/>

<i>BIRTH DATE:</i>		<i>DEATH DATE:</i>	
DAY:	<input type="text"/>	DAY:	<input type="text"/>
MONTH:	<input type="text"/>	MONTH:	<input type="text"/>
YEAR:	<input type="text"/>	YEAR:	<input type="text"/>

<i>AGE:</i>					
YEARS:	<input type="text"/>	MONTHS:	<input type="text"/>	DAYS:	<input type="text"/>

GENDER:	<input type="text"/>
---------	----------------------

EPITAPH OR SCRIPT:	(GRAHAM?)
--------------------	-----------

EPITAPH OR SCRIPT (CONT):	<input type="text"/>
---------------------------	----------------------

MILITARY MARKER	-
-----------------	---

Marker Plot Type:	Family
-------------------	--------

Marker Description	Headstone
--------------------	-----------

Family Plot ID:	WMCFP06
-----------------	---------

Family Plot Name:	Graham
-------------------	--------

Associated Markers, IDs:	WMC054, WMC055, WMC056, WMC057, WMC060
(for this individual)	

Associated Individuals, IDs:	
(other individuals)	



Map / Marker ID:	WMC058
-------------------------	---------------

Individual Plot ID:	WMC058
---------------------	---------------

GPS (wgs84-18N)	lat: N44° 7' 20.667" long: W75° 34' 27.920
-----------------	--

Cemetery:	Woods Mill
-----------	------------

Context:	Contiguous
----------	------------

Plot Placement:	In Rows
-----------------	---------

Grade Slope:	None
--------------	------

Exposure:	Open
-----------	------

Plot Accessories:	-
-------------------	---

General Comments:	-
-------------------	---

Additional Information:	<input type="text"/>
-------------------------	----------------------

References:	<input type="text"/>
-------------	----------------------

CEMETERY INTEREST FORM

(PAGE 2 OF 2)

Marker ID: WMC058



Graham	

PUBLIC WORKS
ENVIRONMENTAL DIVISION
FORT DRUM, NEW YORK





CEMETERY INTEREST FORM

(PAGE 1 OF 2)

PUBLIC WORKS, ENVIRONMENTAL DIVISION
FORT DRUM, NEW YORK

FIRST NAME:	Cathrine
MIDDLE NAME:	
LAST NAME:	Graham
MAIDEN NAME:	Townsend

<i>BIRTH DATE:</i>		<i>DEATH DATE:</i>	
DAY:	<input type="text"/>	DAY:	<input type="text"/>
MONTH:	<input type="text"/>	MONTH:	<input type="text"/>
YEAR:	1844	YEAR:	1885

<i>AGE:</i>			
YEARS:	41	MONTHS:	<input type="text"/>
		DAYS:	<input type="text"/>

GENDER:	F
---------	---

EPITAPH OR SCRIPT:	CATHRINE / TOWNSEND / HIS WIFE / 1844 - 1885
--------------------	--

EPITAPH OR SCRIPT (CONT):	
---------------------------	--

MILITARY MARKER	-
-----------------	---

Marker Plot Type:	Single
-------------------	--------

Marker Description	Headstone
--------------------	-----------

Family Plot ID:	WMCFP06
-----------------	---------

Family Plot Name:	Graham
-------------------	--------

Associated Markers, IDs:	WMC054, WMC058
(for this individual)	

Associated Individuals, IDs:	WMC055, WMC056, WMC57, WMC060
(other individuals)	



Map / Marker ID:	WMC059
------------------	---------------

Individual Plot ID:	WMC059
---------------------	---------------

GPS (wgs84-18N)	lat: N44° 7' 20.698" long: W75° 34' 27.934
-----------------	--

Cemetery:	Woods Mill
-----------	------------

Context:	Contiguous
----------	------------

Plot Placement:	In Rows
-----------------	---------

Grade Slope:	None
--------------	------

Exposure:	Open
-----------	------

Plot Accessories:	-
-------------------	---

General Comments:	-
-------------------	---

Additional Information:	
-------------------------	--

References:	
-------------	--

CEMETERY INTEREST FORM

(PAGE 2 OF 2)

Marker ID: WMC059



Cathrine

Graham

Townsend

PUBLIC WORKS
ENVIRONMENTAL DIVISION
FORT DRUM, NEW YORK





CEMETERY INTEREST FORM

(PAGE 1 OF 2)

PUBLIC WORKS, ENVIRONMENTAL DIVISION
FORT DRUM, NEW YORK

FIRST NAME:	(Infant Son)
MIDDLE NAME:	
LAST NAME:	Graham
MAIDEN NAME:	

<i>BIRTH DATE:</i>		<i>DEATH DATE:</i>	
DAY:	<input type="text"/>	DAY:	<input type="text"/>
MONTH:	<input type="text"/>	MONTH:	<input type="text"/>
YEAR:	1884	YEAR:	1884

<i>AGE:</i>			
YEARS:	0	MONTHS:	<input type="text"/>
		DAYS:	<input type="text"/>

GENDER:	M
---------	---

EPITAPH OR SCRIPT:	INFANT SON / 1884
--------------------	-------------------

EPITAPH OR SCRIPT (CONT):	
---------------------------	--

MILITARY MARKER	-
-----------------	---

Marker Plot Type:	Single
-------------------	--------

Marker Description	Headstone
--------------------	-----------

Family Plot ID:	WMCFP06
-----------------	---------

Family Plot Name:	Graham
-------------------	--------

Associated Markers, IDs:	WMC054, WMC058
(for this individual)	

Associated Individuals, IDs:	WMC055, WMC056, WMC57, WMC059
(other individuals)	



Map / Marker ID:	WMC060
------------------	---------------

Individual Plot ID:	WMC060
---------------------	---------------

GPS (wgs84-18N)	lat: N44° 7' 20.719" long: W75° 34' 27.944"
-----------------	---

Cemetery:	Woods Mill
-----------	------------

Context:	Contiguous
----------	------------

Plot Placement:	In Rows
-----------------	---------

Grade Slope:	None
--------------	------

Exposure:	Open
-----------	------

Plot Accessories:	-
-------------------	---

General Comments:	-
-------------------	---

Additional Information:	
-------------------------	--

References:	
-------------	--

CEMETERY INTEREST FORM

(PAGE 2 OF 2)

Marker ID: WMC060



(Infant Son)

Graham





CEMETERY INTEREST FORM

(PAGE 1 OF 2)

PUBLIC WORKS, ENVIRONMENTAL DIVISION
FORT DRUM, NEW YORK

FIRST NAME: **(Unknown)**

MIDDLE NAME:

LAST NAME: **(Unknown)**

MAIDEN NAME:

BIRTH DATE:

DEATH DATE:

DAY:

DAY:

MONTH:

MONTH:

YEAR:

YEAR:

AGE:

YEARS: MONTHS: DAYS:

GENDER:

EPITAPH OR SCRIPT: ... (illegible / missing) ... / And tests ... / (his?) by ... (?) / And ...(?)... (?)...

EPITAPH OR SCRIPT (CONT):

MILITARY MARKER: -

Marker Plot Type: **(Unknown)**

Marker Description: Footstone

Family Plot ID: -

Family Plot Name:

Associated Markers, IDs: -
(for this individual)

Associated Individuals, IDs:
(other individuals)



Map / Marker ID: **WMC061**

Individual Plot ID: **WMC061**

GPS (wgs84-18N) lat: N44° 7' 20.649" long: W75° 34' 27.909"

Cemetery: Woods Mill

Context: -

Plot Placement: -

Grade Slope: -

Exposure: -

Plot Accessories: -

General Comments: Relocated Near WMC058 (Graham Monument). Likely a footstone due to dimensions.

Additional Information:

References:

CEMETERY INTEREST FORM

(PAGE 2 OF 2)

Marker ID: WMC061



(Unknown)

(Unknown)





CEMETERY INTEREST FORM

(PAGE 1 OF 2)

PUBLIC WORKS, ENVIRONMENTAL DIVISION
FORT DRUM, NEW YORK

FIRST NAME:	Miranda
MIDDLE NAME:	
LAST NAME:	(Unknown)
MAIDEN NAME:	

<i>BIRTH DATE:</i>		<i>DEATH DATE:</i>	
DAY:	<input type="text"/>	DAY:	<input type="text"/>
MONTH:	<input type="text"/>	MONTH:	<input type="text"/>
YEAR:	<input type="text"/>	YEAR:	<input type="text"/>

<i>AGE:</i>					
YEARS:	<input type="text"/>	MONTHS:	<input type="text"/>	DAYS:	<input type="text"/>

GENDER:	<input type="text"/>
---------	----------------------

EPITAPH OR SCRIPT:	MIRANDA
--------------------	---------

EPITAPH OR SCRIPT (CONT):	
---------------------------	--

MILITARY MARKER	-
-----------------	---

Marker Plot Type:	Single
-------------------	--------

Marker Description	Footstone
--------------------	-----------

Family Plot ID:	-
-----------------	---

Family Plot Name:	<input type="text"/>
-------------------	----------------------

Associated Markers, IDs:	-
(for this individual)	

Associated Individuals, IDs:	
(other individuals)	



Map / Marker ID:	WMC062
------------------	---------------

Individual Plot ID:	WMC062
---------------------	---------------

GPS (wgs84-18N)	lat: N44° 7' 20.663" long: W75° 34' 27.919
-----------------	--

Cemetery:	Woods Mill
-----------	------------

Context:	-
----------	---

Plot Placement:	-
-----------------	---

Grade Slope:	-
--------------	---

Exposure:	-
-----------	---

Plot Accessories:	-
-------------------	---

General Comments:	Relocated Near WMC058 (Graham Monument). Likely a footstone due to dimensions.
-------------------	--

Additional Information:	
-------------------------	--

References:	
-------------	--

CEMETERY INTEREST FORM

(PAGE 2 OF 2)

Marker ID: WMC062



Miranda

(Unknown)

PUBLIC WORKS
ENVIRONMENTAL DIVISION
FORT DRUM, NEW YORK





CEMETERY INTEREST FORM

(PAGE 1 OF 2)

PUBLIC WORKS, ENVIRONMENTAL DIVISION
FORT DRUM, NEW YORK

FIRST NAME: **(Unknown)**

MIDDLE NAME:

LAST NAME: **(Unknown)**

MAIDEN NAME:

BIRTH DATE: DAY: MONTH: YEAR: **DEATH DATE:** DAY: MONTH: YEAR:

AGE: YEARS: MONTHS: DAYS:

GENDER:

EPITAPH OR SCRIPT: (illegible / none)

EPITAPH OR SCRIPT (CONT):

MILITARY MARKER: -

Marker Plot Type: **(Unknown)**

Marker Description: **(Unknown)**

Family Plot ID: -

Family Plot Name:

Associated Markers, IDs:
(for this individual)

Associated Individuals, IDs:
(other individuals)



Map / Marker ID: **WMC063**

Individual Plot ID: **WMC063**

GPS (wgs84-18N) lat: N44° 7' 20.642" long: W75° 34' 27.842

Cemetery: Woods Mill

Context: -

Plot Placement: -

Grade Slope: -

Exposure: -

Plot Accessories: -

General Comments: Likely relocated to within Graham plot (WMCFP06) due to orientation, location, and comparative design.

Additional Information:

References:

CEMETERY INTEREST FORM

(PAGE 2 OF 2)

Marker ID: WMC063



(Unknown)	
(Unknown)	

PUBLIC WORKS
ENVIRONMENTAL DIVISION
FORT DRUM, NEW YORK





CEMETERY INTEREST FORM

(PAGE 1 OF 2)

PUBLIC WORKS, ENVIRONMENTAL DIVISION
FORT DRUM, NEW YORK

FIRST NAME:	Frank
MIDDLE NAME:	L
LAST NAME:	Aldrich
MAIDEN NAME:	

BIRTH DATE:

DEATH DATE:

DAY:		DAY:	
MONTH:		MONTH:	
YEAR:	1874	YEAR:	1876

AGE:

YEARS:	2	MONTHS:		DAYS:	
--------	---	---------	--	-------	--

GENDER:	M
---------	----------

EPITAPH OR SCRIPT:	(West Face) A / WALLCE N. ALDRICH / 1847 - 1903 / ANNA HIS WIFE / 1849 - 1923 / ALDRICH / (East Face) FRANK L. / 1874 - 1876 / BURIED IN RUSSELL, N.Y. / INFANT SON / DIED JULY 1878
--------------------	--

EPITAPH OR SCRIPT (CONT):	
---------------------------	--

MILITARY MARKER	(Flag)
-----------------	--------

Marker Plot Type:	Family
-------------------	--------

Marker Description	Footstone
--------------------	-----------

Family Plot ID:	WMCFP07
-----------------	---------

Family Plot Name:	Aldrich
-------------------	---------

Associated Markers, IDs:	WMC065, WMC066, WMC067
(for this individual)	

Associated Individuals, IDs:	WMC064a, WMC064b, WMC064d
(other individuals)	



Map / Marker ID:	WMC064
------------------	---------------

Individual Plot ID:	WMC064c
---------------------	----------------

GPS (wgs84-18N)	lat: N44° 7' 20.864" long: W75° 34' 27.956
-----------------	--

Cemetery:	Woods Mill
-----------	------------

Context:	Contiguous
----------	------------

Plot Placement:	In Rows
-----------------	---------

Grade Slope:	None
--------------	------

Exposure:	Open
-----------	------

Plot Accessories:	Flag
-------------------	------

General Comments:	-
-------------------	---

Additional Information:	Buried in Russell, NY
-------------------------	-----------------------

References:	
-------------	--

CEMETERY INTEREST FORM

(PAGE 2 OF 2)

Marker ID: WMC064



Frank	L
Aldrich	

PUBLIC WORKS
ENVIRONMENTAL DIVISION
FORT DRUM, NEW YORK





CEMETERY INTEREST FORM

(PAGE 1 OF 2)

PUBLIC WORKS, ENVIRONMENTAL DIVISION
FORT DRUM, NEW YORK

FIRST NAME:	(Infant Son)
MIDDLE NAME:	
LAST NAME:	Aldrich
MAIDEN NAME:	

BIRTH DATE:

DEATH DATE:

DAY:		DAY:	
MONTH:		MONTH:	July
YEAR:	1878	YEAR:	1878

AGE:

YEARS:	0	MONTHS:		DAYS:	
--------	---	---------	--	-------	--

GENDER:	M
---------	---

EPITAPH OR SCRIPT:	(West Face) A / WALLCE N. ALDRICH / 1847 - 1903 / ANNA HIS WIFE / 1849 - 1923 / ALDRICH / (East Face) FRANK L. / 1874 - 1876 / BURIED IN RUSSELL, N.Y. / INFANT SON / DIED JULY 1878
--------------------	--

EPITAPH OR SCRIPT (CONT):	
---------------------------	--

MILITARY MARKER	(Flag)
-----------------	--------

Marker Plot Type:	Family
-------------------	--------

Marker Description	Footstone
--------------------	-----------

Family Plot ID:	WMCFP07
-----------------	---------

Family Plot Name:	Aldrich
-------------------	---------

Associated Markers, IDs:	WMC065, WMC066, WMC067
(for this individual)	

Associated Individuals, IDs:	WMC064a, WMC064b, WMC064c
(other individuals)	



Map / Marker ID:	WMC064
-------------------------	---------------

Individual Plot ID:	WMC064d
---------------------	----------------

GPS (wgs84-18N)	lat: N44° 7' 20.864" long: W75° 34' 27.956
-----------------	--

Cemetery:	Woods Mill
-----------	------------

Context:	Contiguous
----------	------------

Plot Placement:	In Rows
-----------------	---------

Grade Slope:	None
--------------	------

Exposure:	Open
-----------	------

Plot Accessories:	Flag
-------------------	------

General Comments:	-
-------------------	---

Additional Information:	
-------------------------	--

References:	
-------------	--

CEMETERY INTEREST FORM

Marker ID: WMC064

(PAGE 2 OF 2)



(Infant Son)

Aldrich

PUBLIC WORKS
ENVIRONMENTAL DIVISION
FORT DRUM, NEW YORK





CEMETERY INTEREST FORM

(PAGE 1 OF 2)

PUBLIC WORKS, ENVIRONMENTAL DIVISION
FORT DRUM, NEW YORK

FIRST NAME:	Wallace
MIDDLE NAME:	N
LAST NAME:	Aldrich
MAIDEN NAME:	

BIRTH DATE:

DEATH DATE:

DAY:		DAY:	
MONTH:		MONTH:	
YEAR:	1847	YEAR:	1903

AGE:

YEARS:	56	MONTHS:		DAYS:	
--------	----	---------	--	-------	--

GENDER:	M
---------	----------

EPITAPH OR SCRIPT:	(West Face) A / WALLCE N. ALDRICH / 1847 - 1903 / ANNA HIS WIFE / 1849 - 1923 / ALDRICH / (East Face) FRANK L. / 1874 - 1876 / BURIED IN RUSSELL, N.Y. / INFANT SON / DIED JULY 1878
--------------------	--

EPITAPH OR SCRIPT (CONT):	
---------------------------	--

MILITARY MARKER	Veteran / 1861 / 1865
-----------------	-----------------------

Marker Plot Type:	Family
-------------------	--------

Marker Description	Footstone
--------------------	-----------

Family Plot ID:	WMCFP07
-----------------	---------

Family Plot Name:	Aldrich
-------------------	---------

Associated Markers, IDs:	WMC065, WMC066, WMC067
(for this individual)	

Associated Individuals, IDs:	WMC064b, WMC064c, WMC064d
(other individuals)	



Map / Marker ID:	WMC064
------------------	---------------

Individual Plot ID:	WMC064a
---------------------	----------------

GPS (wgs84-18N)	lat: N44° 7' 20.864" long: W75° 34' 27.956
-----------------	--

Cemetery:	Woods Mill
-----------	------------

Context:	Contiguous
----------	------------

Plot Placement:	In Rows
-----------------	---------

Grade Slope:	None
--------------	------

Exposure:	Open
-----------	------

Plot Accessories:	Flag
-------------------	------

General Comments:	New Veteran Marker placed on 25 May 2012.
-------------------	---

Additional Information:	
-------------------------	--

References:	
-------------	--

CEMETERY INTEREST FORM


Marker ID: WMC064

(PAGE 2 OF 2)



Wallace	N
Aldrich	

PUBLIC WORKS
ENVIRONMENTAL DIVISION
FORT DRUM, NEW YORK





CEMETERY INTEREST FORM

(PAGE 1 OF 2)

PUBLIC WORKS, ENVIRONMENTAL DIVISION
FORT DRUM, NEW YORK

FIRST NAME:	Anna
MIDDLE NAME:	
LAST NAME:	Aldrich
MAIDEN NAME:	

BIRTH DATE:

DEATH DATE:

DAY:		DAY:	
MONTH:		MONTH:	
YEAR:	1849	YEAR:	1923

AGE:

YEARS:	74	MONTHS:		DAYS:	
--------	----	---------	--	-------	--

GENDER:	F
---------	---

EPITAPH OR SCRIPT:	(West Face) A / WALLCE N. ALDRICH / 1847 - 1903 / ANNA HIS WIFE / 1849 - 1923 / ALDRICH / (East Face) FRANK L. / 1874 - 1876 / BURIED IN RUSSELL, N.Y. / INFANT SON / DIED JULY 1878
--------------------	--

EPITAPH OR SCRIPT (CONT):	
---------------------------	--

MILITARY MARKER	(Flag)
-----------------	--------

Marker Plot Type:	Family
-------------------	--------

Marker Description	Footstone
--------------------	-----------

Family Plot ID:	WMCFP07
-----------------	---------

Family Plot Name:	Aldrich
-------------------	---------

Associated Markers, IDs:	WMC065, WMC066, WMC067
(for this individual)	

Associated Individuals, IDs:	WMC064a, WMC064c, WMC064d
(other individuals)	



Map / Marker ID:	WMC064
------------------	---------------

Individual Plot ID:	WMC064b
---------------------	----------------

GPS (wgs84-18N)	lat: N44° 7' 20.864" long: W75° 34' 27.956
-----------------	--

Cemetery:	Woods Mill
-----------	------------

Context:	Contiguous
----------	------------

Plot Placement:	In Rows
-----------------	---------

Grade Slope:	None
--------------	------

Exposure:	Open
-----------	------

Plot Accessories:	Flag
-------------------	------

General Comments:	-
-------------------	---

Additional Information:	
-------------------------	--

References:	
-------------	--

CEMETERY INTEREST FORM

Marker ID: WMC064

(PAGE 2 OF 2)



Anna	
Aldrich	

PUBLIC WORKS
ENVIRONMENTAL DIVISION
FORT DRUM, NEW YORK





CEMETERY INTEREST FORM

(PAGE 1 OF 2)

PUBLIC WORKS, ENVIRONMENTAL DIVISION
FORT DRUM, NEW YORK

FIRST NAME:

MIDDLE NAME:

LAST NAME: **Aldrich**

MAIDEN NAME:

BIRTH DATE:

DEATH DATE:

DAY:

DAY:

MONTH:

MONTH:

YEAR:

YEAR:

AGE:

YEARS: MONTHS: DAYS:

GENDER:

EPITAPH OR SCRIPT: **INFANT**

EPITAPH OR SCRIPT (CONT):

MILITARY MARKER: -

Marker Plot Type: **Single**

Marker Description: **Headstone**

Family Plot ID: **WMCFP07**

Family Plot Name: **Aldrich**

Associated Markers, IDs: **WMC064**

(for this individual)

Associated Individuals, IDs:

(other individuals)



Map / Marker ID: **WMC065**

Individual Plot ID: **WMC065**

GPS (wgs84-18N) lat: **N44° 7' 20.804"** long: **W75° 34' 27.999"**

Cemetery: **Woods Mill**

Context: **Contiguous**

Plot Placement: **In Rows**

Grade Slope: **None**

Exposure: **Open**

Plot Accessories: -

General Comments: -

Additional Information:

References:

CEMETERY INTEREST FORM

Marker ID: WMC065

(PAGE 2 OF 2)



Aldrich	

PUBLIC WORKS
ENVIRONMENTAL DIVISION
FORT DRUM, NEW YORK





CEMETERY INTEREST FORM

(PAGE 1 OF 2)

PUBLIC WORKS, ENVIRONMENTAL DIVISION
FORT DRUM, NEW YORK

FIRST NAME:

MIDDLE NAME:

LAST NAME: **Aldrich**

MAIDEN NAME:

BIRTH DATE:

DEATH DATE:

DAY:

DAY:

MONTH:

MONTH:

YEAR:

YEAR:

AGE:

YEARS: MONTHS: DAYS:

GENDER:

EPITAPH OR SCRIPT: **FATHER**

EPITAPH OR SCRIPT (CONT):

MILITARY MARKER: -

Marker Plot Type: **Single**

Marker Description: **Headstone**

Family Plot ID: **WMCFP07**

Family Plot Name: **Aldrich**

Associated Markers, IDs:
(for this individual) **WMC064**

Associated Individuals, IDs:
(other individuals)



Map / Marker ID: **WMC066**

Individual Plot ID: **WMC066**

GPS (wgs84-18N) lat: **N44° 7' 20.782"** long: **W75° 34' 27.986**

Cemetery: **Woods Mill**

Context: **Contiguous**

Plot Placement: **In Rows**

Grade Slope: **None**

Exposure: **Open**

Plot Accessories: -

General Comments: -

Additional Information:

References:

CEMETERY INTEREST FORM

(PAGE 2 OF 2)

Marker ID: WMC066



Aldrich	

PUBLIC WORKS
ENVIRONMENTAL DIVISION
FORT DRUM, NEW YORK



--	--

--	--



CEMETERY INTEREST FORM

(PAGE 1 OF 2)

PUBLIC WORKS, ENVIRONMENTAL DIVISION
FORT DRUM, NEW YORK

FIRST NAME:

MIDDLE NAME:

LAST NAME: **Aldrich**

MAIDEN NAME:

BIRTH DATE:

DEATH DATE:

DAY:

DAY:

MONTH:

MONTH:

YEAR:

YEAR:

AGE:

YEARS:

MONTHS:

DAYS:

GENDER:

EPITAPH OR SCRIPT: **MOTHER**

EPITAPH OR SCRIPT (CONT):

MILITARY MARKER: -

Marker Plot Type: **Single**

Marker Description: **Headstone**

Family Plot ID: **WMCFP07**

Family Plot Name: **Aldrich**

Associated Markers, IDs:
(for this individual) **WMC064**

Associated Individuals, IDs:
(other individuals)



Map / Marker ID: **WMC067**

Individual Plot ID: **WMC067**

GPS (wgs84-18N) lat: **N44° 7' 20.758"** long: **W75° 34' 27.974**

Cemetery: **Woods Mill**

Context: **Contiguous**

Plot Placement: **In Rows**

Grade Slope: **None**

Exposure: **Open**

Plot Accessories: -

General Comments: -

Additional Information:

References:

CEMETERY INTEREST FORM

(PAGE 2 OF 2)

Marker ID: WMC067



Aldrich	

PUBLIC WORKS
ENVIRONMENTAL DIVISION
FORT DRUM, NEW YORK





CEMETERY INTEREST FORM

(PAGE 1 OF 2)

PUBLIC WORKS, ENVIRONMENTAL DIVISION
FORT DRUM, NEW YORK

FIRST NAME:	Mary
MIDDLE NAME:	Josephine
LAST NAME:	Anable
MAIDEN NAME:	

BIRTH DATE:

DEATH DATE:

DAY:		DAY:	12
MONTH:		MONTH:	February
YEAR:		YEAR:	1883

AGE:

YEARS:		MONTHS:		DAYS:	
--------	--	---------	--	-------	--

GENDER:	F
---------	----------

EPITAPH OR SCRIPT:	MARY JOSEPHINE, / WIFE OF / LEVI F. ANABLE / Died / Feb. 12, 1883 / (none / illegible)
--------------------	--

EPITAPH OR SCRIPT (CONT):	
---------------------------	--

MILITARY MARKER	-
-----------------	---

Marker Plot Type:	Single
-------------------	--------

Marker Description	Headstone
--------------------	-----------

Family Plot ID:	-
-----------------	---

Family Plot Name:	
-------------------	--

Associated Markers, IDs: (for this individual)	WMC069
---	--------

Associated Individuals, IDs: (other individuals)	
---	--



Map / Marker ID:	WMC068
------------------	---------------

Individual Plot ID:	WMC068
---------------------	---------------

GPS (wgs84-18N)	lat: N44° 7' 20.903" long: W75° 34' 28.067
-----------------	--

Cemetery:	Woods Mill
-----------	------------

Context:	Contiguous
----------	------------

Plot Placement:	In Rows
-----------------	---------

Grade Slope:	None
--------------	------

Exposure:	Open
-----------	------

Plot Accessories:	-
-------------------	---

General Comments:	Levi may be associated with the depression located just to the North.
-------------------	---

Additional Information:	
-------------------------	--

References:	
-------------	--

CEMETERY INTEREST FORM

(PAGE 2 OF 2)

Marker ID: WMC068



Mary	Josephine
Anable	

PUBLIC WORKS
ENVIRONMENTAL DIVISION
FORT DRUM, NEW YORK





CEMETERY INTEREST FORM

(PAGE 1 OF 2)

PUBLIC WORKS, ENVIRONMENTAL DIVISION
FORT DRUM, NEW YORK

FIRST NAME:

MIDDLE NAME:

LAST NAME: **Anable**

MAIDEN NAME:

BIRTH DATE:

DEATH DATE:

DAY:	<input type="text"/>	DAY:	<input type="text"/>
MONTH:	<input type="text"/>	MONTH:	<input type="text"/>
YEAR:	<input type="text"/>	YEAR:	<input type="text"/>

AGE:

YEARS: MONTHS: DAYS:

GENDER:

EPITAPH OR SCRIPT: **M. J. A.**

EPITAPH OR SCRIPT (CONT):

MILITARY MARKER: -

Marker Plot Type: **Single**

Marker Description: **Footstone**

Family Plot ID: -

Family Plot Name:

Associated Markers, IDs: **WMC068**

(for this individual)

Associated Individuals, IDs:

(other individuals)



Map / Marker ID: **WMC069**

Individual Plot ID: **WMC069**

GPS (wgs84-18N) lat: **N44° 7' 20.929"** long: **W75° 34' 27.983**

Cemetery: **Woods Mill**

Context: **Contiguous**

Plot Placement: **In Rows**

Grade Slope: **None**

Exposure: **Open**

Plot Accessories: -

General Comments: -

Additional Information:

References:

CEMETERY INTEREST FORM

(PAGE 2 OF 2)

Marker ID: WMC069



Anable	

PUBLIC WORKS
ENVIRONMENTAL DIVISION
FORT DRUM, NEW YORK



--

--



CEMETERY INTEREST FORM

(PAGE 1 OF 2)

PUBLIC WORKS, ENVIRONMENTAL DIVISION
FORT DRUM, NEW YORK

FIRST NAME:	Celia
MIDDLE NAME:	
LAST NAME:	King
MAIDEN NAME:	Devendorf

BIRTH DATE:

DEATH DATE:

DAY:		DAY:	
MONTH:		MONTH:	
YEAR:	1855	YEAR:	1913

AGE:

YEARS:	58	MONTHS:		DAYS:	
--------	----	---------	--	-------	--

GENDER:	F
---------	---

EPITAPH OR SCRIPT:	(West Face) KING / FRANKLIN KING / 1853 - 1913 / CELIA DEVENDORF KING / HIS WIFE / 1855 - 1913 / PERLEY KING / 1876 - 1951 / (East Face) MILO KING / 1825 - 1887 / ANN HILL HIS WIFE / 1824 - 1896
--------------------	--

EPITAPH OR SCRIPT (CONT):

MILITARY MARKER	-
-----------------	---

Marker Plot Type:	Family
-------------------	--------

Marker Description	Headstone
--------------------	-----------

Family Plot ID:	WMCFP07
-----------------	---------

Family Plot Name:	King
-------------------	------

Associated Markers, IDs:	WMC071, WMC072, WMC073, WMC074, WMC075
--------------------------	--

(for this individual)

Associated Individuals, IDs:	WMC069a, WMC069c, WMC069d, WMC069e
------------------------------	------------------------------------

(other individuals)



Map / Marker ID:	WMC070
------------------	---------------

Individual Plot ID:	WMC070b
---------------------	----------------

GPS (wgs84-18N)	lat: N44° 7' 21.097" long: W75° 34' 28.214
-----------------	--

Cemetery:	Woods Mill
-----------	------------

Context:	Contiguous
----------	------------

Plot Placement:	In Rows
-----------------	---------

Grade Slope:	Positive
--------------	----------

Exposure:	Open
-----------	------

Plot Accessories:	-
-------------------	---

General Comments:	-
-------------------	---

Additional Information:	
-------------------------	--

References:	
-------------	--

CEMETERY INTEREST FORM

(PAGE 2 OF 2)

Marker ID: WMC070



Celia	
King	Devendorf

PUBLIC WORKS
ENVIRONMENTAL DIVISION
FORT DRUM, NEW YORK





CEMETERY INTEREST FORM

(PAGE 1 OF 2)

PUBLIC WORKS, ENVIRONMENTAL DIVISION
FORT DRUM, NEW YORK

FIRST NAME:	Ann
MIDDLE NAME:	
LAST NAME:	King
MAIDEN NAME:	Hill

BIRTH DATE:

DEATH DATE:

DAY:		DAY:	
MONTH:		MONTH:	
YEAR:	1824	YEAR:	1896

AGE:

YEARS:	72	MONTHS:		DAYS:	
--------	----	---------	--	-------	--

GENDER:	F
---------	----------

EPITAPH OR SCRIPT:	(West Face) KING / FRANKLIN KING / 1853 - 1913 / CELIA DEVENDORF KING / HIS WIFE / 1855 - 1913 / PERLEY KING / 1876 - 1951 / (East Face) MILO KING / 1825 - 1887 / ANN HILL HIS WIFE / 1824 - 1896
--------------------	--

EPITAPH OR SCRIPT (CONT):

MILITARY MARKER	-
-----------------	---

Marker Plot Type:	Family
-------------------	--------

Marker Description	Headstone
--------------------	-----------

Family Plot ID:	WMCFP07
-----------------	---------

Family Plot Name:	King
-------------------	------

Associated Markers, IDs:	WMC071, WMC072, WMC073, WMC074, WMC075
--------------------------	--

(for this individual)

Associated Individuals, IDs:	WMC069a, WMC069b, WMC069c, WMC069d
------------------------------	------------------------------------

(other individuals)



Map / Marker ID:	WMC070
------------------	---------------

Individual Plot ID:	WMC070e
---------------------	----------------

GPS (wgs84-18N)	lat: N44° 7' 21.097" long: W75° 34' 28.214
-----------------	--

Cemetery:	Woods Mill
-----------	------------

Context:	Contiguous
----------	------------

Plot Placement:	In Rows
-----------------	---------

Grade Slope:	Positive
--------------	----------

Exposure:	Open
-----------	------

Plot Accessories:	-
-------------------	---

General Comments:	-
-------------------	---

Additional Information:	
-------------------------	--

References:	
-------------	--

CEMETERY INTEREST FORM

Marker ID: WMC070

(PAGE 2 OF 2)



Ann	
King	Hill

PUBLIC WORKS
ENVIRONMENTAL DIVISION
FORT DRUM, NEW YORK





CEMETERY INTEREST FORM

(PAGE 1 OF 2)

PUBLIC WORKS, ENVIRONMENTAL DIVISION
FORT DRUM, NEW YORK

FIRST NAME:	Perley
MIDDLE NAME:	
LAST NAME:	King
MAIDEN NAME:	

BIRTH DATE:

DEATH DATE:

DAY:		DAY:	
MONTH:		MONTH:	
YEAR:	1876	YEAR:	1951

AGE:

YEARS:	75	MONTHS:		DAYS:	
--------	----	---------	--	-------	--

GENDER:	
---------	--

EPITAPH OR SCRIPT:	(West Face) KING / FRANKLIN KING / 1853 - 1913 / CELIA DEVENDORF KING / HIS WIFE / 1855 - 1913 / PERLEY KING / 1876 - 1951 / (East Face) MILO KING / 1825 - 1887 / ANN HILL HIS WIFE / 1824 - 1896
--------------------	--

EPITAPH OR SCRIPT (CONT):	
---------------------------	--

MILITARY MARKER	-
-----------------	---

Marker Plot Type:	Family
-------------------	--------

Marker Description	Headstone
--------------------	-----------

Family Plot ID:	WMCFP07
-----------------	---------

Family Plot Name:	King
-------------------	------

Associated Markers, IDs:	WMC071, WMC072, WMC073, WMC074, WMC075
--------------------------	--

(for this individual)

Associated Individuals, IDs:	WMC069a, WMC069b, WMC069d, WMC069e
------------------------------	------------------------------------

(other individuals)



Map / Marker ID:	WMC070
-------------------------	---------------

Individual Plot ID:	WMC070c
---------------------	---------

GPS (wgs84-18N)	lat: N44° 7' 21.097" long: W75° 34' 28.214
-----------------	--

Cemetery:	Woods Mill
-----------	------------

Context:	Contiguous
----------	------------

Plot Placement:	In Rows
-----------------	---------

Grade Slope:	Positive
--------------	----------

Exposure:	Open
-----------	------

Plot Accessories:	-
-------------------	---

General Comments:	-
-------------------	---

Additional Information:	
-------------------------	--

References:	
-------------	--

CEMETERY INTEREST FORM

(PAGE 2 OF 2)

Marker ID: WMC070



Perley

King

PUBLIC WORKS
ENVIRONMENTAL DIVISION
FORT DRUM, NEW YORK





CEMETERY INTEREST FORM

(PAGE 1 OF 2)

PUBLIC WORKS, ENVIRONMENTAL DIVISION
FORT DRUM, NEW YORK

FIRST NAME:	Franklin
MIDDLE NAME:	
LAST NAME:	King
MAIDEN NAME:	

BIRTH DATE:

DEATH DATE:

DAY:		DAY:	
MONTH:		MONTH:	
YEAR:	1853	YEAR:	1913

AGE:

YEARS:	60	MONTHS:		DAYS:	
--------	----	---------	--	-------	--

GENDER:	M
---------	---

EPITAPH OR SCRIPT:	(West Face) KING / FRANKLIN KING / 1853 - 1913 / CELIA DEVENDORF KING / HIS WIFE / 1855 - 1913 / PERLEY KING / 1876 - 1951 / (East Face) MILO KING / 1825 - 1887 / ANN HILL HIS WIFE / 1824 - 1896
--------------------	--

EPITAPH OR SCRIPT (CONT):

MILITARY MARKER	-
-----------------	---

Marker Plot Type:	Family
-------------------	--------

Marker Description	Headstone
--------------------	-----------

Family Plot ID:	WMCFP07
-----------------	---------

Family Plot Name:	King
-------------------	------

Associated Markers, IDs:	WMC071, WMC072, WMC073, WMC074, WMC075
--------------------------	--

(for this individual)

Associated Individuals, IDs:	WMC069b, WMC069c, WMC069d, WMC069e
------------------------------	------------------------------------

(other individuals)



Map / Marker ID:	WMC070
-------------------------	---------------

Individual Plot ID:	WMC070a
---------------------	---------

GPS (wgs84-18N)	lat: N44° 7' 21.097" long: W75° 34' 28.214
-----------------	--

Cemetery:	Woods Mill
-----------	------------

Context:	Contiguous
----------	------------

Plot Placement:	In Rows
-----------------	---------

Grade Slope:	Positive
--------------	----------

Exposure:	Open
-----------	------

Plot Accessories:	-
-------------------	---

General Comments:	-
-------------------	---

Additional Information:	
-------------------------	--

References:	
-------------	--

CEMETERY INTEREST FORM

(PAGE 2 OF 2)

Marker ID: WMC070



Franklin

King

PUBLIC WORKS
ENVIRONMENTAL DIVISION
FORT DRUM, NEW YORK





CEMETERY INTEREST FORM

(PAGE 1 OF 2)

PUBLIC WORKS, ENVIRONMENTAL DIVISION
FORT DRUM, NEW YORK

FIRST NAME:	Milo
MIDDLE NAME:	
LAST NAME:	King
MAIDEN NAME:	

BIRTH DATE:

DEATH DATE:

DAY:		DAY:	
MONTH:		MONTH:	
YEAR:	1825	YEAR:	1887

AGE:

YEARS:	62	MONTHS:		DAYS:	
--------	----	---------	--	-------	--

GENDER:	M
---------	---

EPITAPH OR SCRIPT:	(West Face) KING / FRANKLIN KING / 1853 - 1913 / CELIA DEVENDORF KING / HIS WIFE / 1855 - 1913 / PERLEY KING / 1876 - 1951 / (East Face) MILO KING / 1825 - 1887 / ANN HILL HIS WIFE / 1824 - 1896
--------------------	--

EPITAPH OR SCRIPT (CONT):

MILITARY MARKER

-

Marker Plot Type: Family

Marker Description: Headstone

Family Plot ID: WMCFP07

Family Plot Name: King

Associated Markers, IDs: WMC071, WMC072, WMC073, WMC074, WMC075

(for this individual)

Associated Individuals, IDs: WMC069a, WMC069b, WMC069c, WMC069e

(other individuals)



Map / Marker ID: WMC070

Individual Plot ID: WMC070d

GPS (wgs84-18N) lat: N44° 7' 21.097" long: W75° 34' 28.214

Cemetery: Woods Mill

Context: Contiguous

Plot Placement: In Rows

Grade Slope: Positive

Exposure: Open

Plot Accessories: -

General Comments: -

Additional Information:

References:

CEMETERY INTEREST FORM

(PAGE 2 OF 2)

Marker ID: WMC070



Milo

King

PUBLIC WORKS
ENVIRONMENTAL DIVISION
FORT DRUM, NEW YORK





CEMETERY INTEREST FORM

(PAGE 1 OF 2)

PUBLIC WORKS, ENVIRONMENTAL DIVISION
FORT DRUM, NEW YORK

FIRST NAME:

MIDDLE NAME:

LAST NAME: **King**

MAIDEN NAME:

BIRTH DATE:

DEATH DATE:

DAY:

DAY:

MONTH:

MONTH:

YEAR:

YEAR:

AGE:

YEARS: MONTHS: DAYS:

GENDER:

EPITAPH OR SCRIPT: **MILO**

EPITAPH OR SCRIPT (CONT):

MILITARY MARKER: -

Marker Plot Type: **Single**

Marker Description: **Footstone**

Family Plot ID: **WMCFP07**

Family Plot Name: **King**

Associated Markers, IDs:
(for this individual) **WMC070**

Associated Individuals, IDs:
(other individuals)



Map / Marker ID: **WMC071**

Individual Plot ID: **WMC071**

GPS (wgs84-18N) lat: **N44° 7' 21.042"** long: **W75° 34' 28.073**

Cemetery: **Woods Mill**

Context: **Contiguous**

Plot Placement: **In Rows**

Grade Slope: **None**

Exposure: **Open**

Plot Accessories: -

General Comments: -

Additional Information:

References:

CEMETERY INTEREST FORM

(PAGE 2 OF 2)

Marker ID: WMC071



King	

PUBLIC WORKS
ENVIRONMENTAL DIVISION
FORT DRUM, NEW YORK





CEMETERY INTEREST FORM

(PAGE 1 OF 2)

PUBLIC WORKS, ENVIRONMENTAL DIVISION
FORT DRUM, NEW YORK

FIRST NAME:

MIDDLE NAME:

LAST NAME: **King**

MAIDEN NAME: **Hill**

BIRTH DATE:

DEATH DATE:

DAY:

DAY:

MONTH:

MONTH:

YEAR:

YEAR:

AGE:

YEARS:

MONTHS:

DAYS:

GENDER:

EPITAPH OR SCRIPT: **ANN**

EPITAPH OR SCRIPT (CONT):

MILITARY MARKER: -

Marker Plot Type: **Single**

Marker Description: **Footstone**

Family Plot ID: **WMCFP07**

Family Plot Name: **King**

Associated Markers, IDs:
(for this individual) **WMC070**

Associated Individuals, IDs:
(other individuals)



Map / Marker ID: **WMC072**

Individual Plot ID: **WMC072**

GPS (wgs84-18N) lat: **N44° 7' 21.076"** long: **W75° 34' 28.091**

Cemetery: **Woods Mill**

Context: **Contiguous**

Plot Placement: **In Rows**

Grade Slope: **None**

Exposure: **Open**

Plot Accessories: -

General Comments: -

Additional Information:

References:

CEMETERY INTEREST FORM

(PAGE 2 OF 2)

Marker ID: WMC072



King	Hill

PUBLIC WORKS
ENVIRONMENTAL DIVISION
FORT DRUM, NEW YORK





CEMETERY INTEREST FORM

(PAGE 1 OF 2)

PUBLIC WORKS, ENVIRONMENTAL DIVISION
FORT DRUM, NEW YORK

FIRST NAME:

MIDDLE NAME:

LAST NAME: **King**

MAIDEN NAME:

BIRTH DATE:

DEATH DATE:

DAY:

DAY:

MONTH:

MONTH:

YEAR:

YEAR:

AGE:

YEARS: MONTHS: DAYS:

GENDER:

EPITAPH OR SCRIPT: **FRANKLIN**

EPITAPH OR SCRIPT (CONT):

MILITARY MARKER: -

Marker Plot Type: **Single**

Marker Description: **Footstone**

Family Plot ID: **WMCFP07**

Family Plot Name: **King**

Associated Markers, IDs:
(for this individual) **WMC070**

Associated Individuals, IDs:
(other individuals)



Map / Marker ID: **WMC073**

Individual Plot ID: **WMC073**

GPS (wgs84-18N) lat: **N44° 7' 21.110"** long: **W75° 34' 28.114**

Cemetery: **Woods Mill**

Context: **Contiguous**

Plot Placement: **In Rows**

Grade Slope: **None**

Exposure: **Open**

Plot Accessories: -

General Comments: -

Additional Information:

References:

CEMETERY INTEREST FORM

(PAGE 2 OF 2)

Marker ID: WMC073



King	

PUBLIC WORKS
ENVIRONMENTAL DIVISION
FORT DRUM, NEW YORK





CEMETERY INTEREST FORM

(PAGE 1 OF 2)

PUBLIC WORKS, ENVIRONMENTAL DIVISION
FORT DRUM, NEW YORK

FIRST NAME:

MIDDLE NAME:

LAST NAME: **King**

MAIDEN NAME: **Devendorf**

BIRTH DATE:

DEATH DATE:

DAY:

DAY:

MONTH:

MONTH:

YEAR:

YEAR:

AGE:

YEARS:

MONTHS:

DAYS:

GENDER:

EPITAPH OR SCRIPT: **CELIA**

EPITAPH OR SCRIPT (CONT):

MILITARY MARKER: -

Marker Plot Type: **Single**

Marker Description: **Footstone**

Family Plot ID: **WMCFP07**

Family Plot Name: **King**

Associated Markers, IDs:
(for this individual)

WMC070

Associated Individuals, IDs:
(other individuals)



Map / Marker ID: **WMC074**

Individual Plot ID: **WMC074**

GPS (wgs84-18N) lat: **N44° 7' 21.150"** long: **W75° 34' 28.135**

Cemetery: **Woods Mill**

Context: **Contiguous**

Plot Placement: **In Rows**

Grade Slope: **None**

Exposure: **Open**

Plot Accessories: -

General Comments: -

Additional Information:

References:

CEMETERY INTEREST FORM





(PAGE 2 OF 2)

Marker ID: WMC074



King	Devendorf

PUBLIC WORKS
ENVIRONMENTAL DIVISION
FORT DRUM, NEW YORK





CEMETERY INTEREST FORM

(PAGE 1 OF 2)

PUBLIC WORKS, ENVIRONMENTAL DIVISION
FORT DRUM, NEW YORK

FIRST NAME:

MIDDLE NAME:

LAST NAME: **King**

MAIDEN NAME:

BIRTH DATE:

DEATH DATE:

DAY:

DAY:

MONTH:

MONTH:

YEAR:

YEAR:

AGE:

YEARS:

MONTHS:

DAYS:

GENDER:

EPITAPH OR SCRIPT: **PERLEY**

EPITAPH OR SCRIPT (CONT):

MILITARY MARKER: -

Marker Plot Type: **Single**

Marker Description: **Footstone**

Family Plot ID: **WMCFP07**

Family Plot Name: **King**

Associated Markers, IDs:
(for this individual)

WMC070

Associated Individuals, IDs:
(other individuals)



Map / Marker ID: **WMC075**

Individual Plot ID: **WMC075**

GPS (wgs84-18N) lat: **N44° 7' 21.182"** long: **W75° 34' 28.161"**

Cemetery: **Woods Mill**

Context: **Contiguous**

Plot Placement: **In Rows**

Grade Slope: **Positive**

Exposure: **Open**

Plot Accessories: -

General Comments: -

Additional Information:

References:

CEMETERY INTEREST FORM

Marker ID: WMC075

(PAGE 2 OF 2)



King	

PUBLIC WORKS
ENVIRONMENTAL DIVISION
FORT DRUM, NEW YORK



--	--

--	--

--	--



CEMETERY INTEREST FORM

(PAGE 1 OF 2)

PUBLIC WORKS, ENVIRONMENTAL DIVISION
FORT DRUM, NEW YORK

FIRST NAME:	Angelica
MIDDLE NAME:	D
LAST NAME:	Wood
MAIDEN NAME:	

<i>BIRTH DATE:</i>		<i>DEATH DATE:</i>	
DAY:		DAY:	
MONTH:		MONTH:	
YEAR:	1828	YEAR:	1910

<i>AGE:</i>			
YEARS:	82	MONTHS:	
		DAYS:	

GENDER:	F
---------	---

EPITAPH OR SCRIPT:	(SW face) JONATHAN WOOD / Died / Nov. 29, 1879, / AE. 87 yrs. 9 mo. / BETSEY / his wife / died Jan. (?), 1881, / AE. 87 yrs. 6 mo. / WOOD / (NW face) JONATHAN, / Son of / F. & A.D. WOOD / Died April 11, 1867, / ASE. 6 yrs. 11da's. /
--------------------	--

EPITAPH OR SCRIPT (CONT):	EMMA (?) / Wife of / BF. WOOD / DIED / May. 22, 1888 / AE. 28 ys. 6ms. 14ds. / (NE face) ANNA E. / wife of / CHA's D(??)LING / DIED / Jan. 23, 1890. / AE. 27 ys. 1 mo. 18 ds. / ANNA E. / their (illegible) died / Feb. 8, 1900 / AE. 10 ys. 15 (illegible)
---------------------------	--

MILITARY MARKER	-
-----------------	---

Marker Plot Type:	Family
-------------------	--------


Marker Description	Pedestal with Obelisk
--------------------	-----------------------

Family Plot ID:	WMCFP09
-----------------	---------

Family Plot Name:	Wood
-------------------	------

Associated Markers, IDs:	WMC077, WMC078, WMC079, WMC080, WMC081, WMC082, WMC083, WMC084
(for this individual)	

Associated Individuals, IDs:	WMC077, WMC076a, WMC076b, WMC076c, WMC076d, WMC076e, WMC076f
(other individuals)	



Map / Marker ID:	WMC076
------------------	--------

Individual Plot ID:	WMC076g
---------------------	---------

GPS (wgs84-18N)	lat: N44° 7' 20.776" long: W75° 34' 27.750"
-----------------	---

Cemetery:	Woods Mill
-----------	------------

Context:	Contiguous
----------	------------

Plot Placement:	In Rows
-----------------	---------

Grade Slope:	None
--------------	------

Exposure:	Open
-----------	------

Plot Accessories:	Flowers (planted)
-------------------	-------------------

General Comments:	(Epitaph continued, SE face) FRANKLIN (WOOD?) 1832 (???)02 / ANGELICA D. / HIS WIFE / 1829 - (1910 ?) ; For more information on Jonathan (d. 1867) see WMC077.
-------------------	--

Additional Information:	
-------------------------	--

References:	
-------------	--

CEMETERY INTEREST FORM


Marker ID: WMC076

(PAGE 2 OF 2)



Angelica	D
Wood	

PUBLIC WORKS
ENVIRONMENTAL DIVISION
FORT DRUM, NEW YORK





CEMETERY INTEREST FORM

(PAGE 1 OF 2)

PUBLIC WORKS, ENVIRONMENTAL DIVISION
FORT DRUM, NEW YORK

FIRST NAME:	Jonathan
MIDDLE NAME:	
LAST NAME:	Wood
MAIDEN NAME:	

<i>BIRTH DATE:</i>		<i>DEATH DATE:</i>	
DAY:		DAY:	29
MONTH:		MONTH:	November
YEAR:		YEAR:	1879

<i>AGE:</i>			
YEARS:	57	MONTHS:	9
		DAYS:	

GENDER:	M
---------	---

EPITAPH OR SCRIPT:	(SW face) JONATHAN WOOD / Died / Nov. 29, 1879, / AE. 87 yrs. 9 mo. / BETSEY / his wife / died Jan. (?), 1881, / AE. 87 yrs. 6 mo. / WOOD / (NW face) JONATHAN, / Son of / F. & A.D. WOOD / Died April 11, 1867, / ASE. 6 yrs. 11da's. /
--------------------	--

EPITAPH OR SCRIPT (CONT):	EMMA (?) / Wife of / BF. WOOD / DIED / May. 22, 1888 / AE. 28 ys. 6ms. 14ds. / (NE face) ANNA E. / wife of / CHA's D(??)LING / DIED / Jan. 23, 1890. / AE. 27 ys. 1 mo. 18 ds. / ANNA E. / their (illegible) died / Feb. 8, 1900 / AE. 10 ys. 15 (illegible)
---------------------------	--

MILITARY MARKER	-
-----------------	---

Marker Plot Type:	Family
-------------------	--------


Marker Description	Pedestal with Obelisk
--------------------	-----------------------

Family Plot ID:	WMCFP09
-----------------	---------

Family Plot Name:	Wood
-------------------	------

Associated Markers, IDs: (for this individual)	WMC077, WMC078, WMC079, WMC080, WMC081, WMC082, WMC083, WMC084
---	--

Associated Individuals, IDs: (other individuals)	WMC076b, WMC076c, WMC076d, WMC076e, WMC076f, WMC076g
---	--



Map / Marker ID:	WMC076
-------------------------	---------------

Individual Plot ID:	WMC076a
---------------------	----------------

GPS (wgs84-18N)	lat: N44° 7' 20.776" long: W75° 34' 27.750"
-----------------	---

Cemetery:	Woods Mill
-----------	------------

Context:	Contiguous
----------	------------

Plot Placement:	In Rows
-----------------	---------

Grade Slope:	None
--------------	------

Exposure:	Open
-----------	------

Plot Accessories:	Flowers (planted)
-------------------	-------------------

General Comments:	(Epitaph continued, SE face) FRANKLIN (WOOD?) 1832 (???)02 / ANGELICA D. / HIS WIFE / 1829 - (1910 ?) ; For more information on Jonathan (d. 1867) see WMC077.
-------------------	--

Additional Information:	A "Pioneer." Founded Wood's Settlement (later Woods Mills) in 1833. Jonathan built the original grist and saw mills, and also held the town offices of supervisor, assessor, and justice of the peace.
-------------------------	--

References:	History of Wilna, NY, from Our Country and its People: a Descriptive Work on Jefferson County New York. Edited by: Edgar C. Emerson. The Boston History Company, Publishers 1898. http://jistory.rays-place.com/ny/jeff-wilna-ny.htm
-------------	---

CEMETERY INTEREST FORM

Marker ID: WMC076


(PAGE 2 OF 2)



Jonathan

Wood

PUBLIC WORKS
ENVIRONMENTAL DIVISION
FORT DRUM, NEW YORK





CEMETERY INTEREST FORM

(PAGE 1 OF 2)

PUBLIC WORKS, ENVIRONMENTAL DIVISION
FORT DRUM, NEW YORK

FIRST NAME:	Franklin
MIDDLE NAME:	
LAST NAME:	Wood
MAIDEN NAME:	

BIRTH DATE:

DEATH DATE:

DAY:		DAY:	
MONTH:		MONTH:	
YEAR:	1832	YEAR:	1902

AGE:

YEARS:	70	MONTHS:		DAYS:	
--------	----	---------	--	-------	--

GENDER:	M
---------	----------

EPITAPH OR SCRIPT:	(SW face) JONATHAN WOOD / Died / Nov. 29, 1879, / AE. 87 yrs. 9 mo. / BETSEY / his wife / died Jan. (?), 1881, / AE. 87 yrs. 6 mo. / WOOD / (NW face) JONATHAN, / Son of / F. & A.D. WOOD / Died April 11, 1867, / ASE. 6 yrs. 11da's. /
--------------------	--

EPITAPH OR SCRIPT (CONT):	EMMA (?) / Wife of / BF. WOOD / DIED / May. 22, 1888 / AE. 28 ys. 6ms. 14ds. / (NE face) ANNA E. / wife of / CHA's D(??)LING / DIED / Jan. 23, 1890. / AE. 27 ys. 1 mo. 18 ds. / ANNA E. / their (illegible) died / Feb. 8, 1900 / AE. 10 ys. 15 (illegible)
---------------------------	--

MILITARY MARKER	-
-----------------	---

Marker Plot Type:	Family
-------------------	--------


Marker Description	Pedestal with Obelisk
--------------------	-----------------------

Family Plot ID:	WMCFP09
-----------------	---------

Family Plot Name:	Wood
-------------------	------

Associated Markers, IDs: (for this individual)	WMC077, WMC078, WMC079, WMC080, WMC081, WMC082, WMC083, WMC084
---	--

Associated Individuals, IDs: (other individuals)	WMC077, WMC076a, WMC076b, WMC076c, WMC076d, WMC076e, WMC076g
---	--



Map / Marker ID:	WMC076
-------------------------	---------------

Individual Plot ID:	WMC076f
----------------------------	----------------

GPS (wgs84-18N)	lat: N44° 7' 20.776" long: W75° 34' 27.750"
------------------------	---

Cemetery:	Woods Mill
------------------	------------

Context:	Contiguous
-----------------	------------

Plot Placement:	In Rows
------------------------	---------

Grade Slope:	None
---------------------	------

Exposure:	Open
------------------	------

Plot Accessories:	Flowers (planted)
--------------------------	-------------------

General Comments:	(Epitaph continued, SE face) FRANKLIN (WOOD?) 1832 (???)02 / ANGELICA D. / HIS WIFE / 1829 - (1910 ?) ; For more information on Jonathan (d. 1867) see WMC077.
--------------------------	--

Additional Information:	
--------------------------------	--

References:	
--------------------	--

CEMETERY INTEREST FORM

Marker ID: WMC076


(PAGE 2 OF 2)



Franklin

Wood

PUBLIC WORKS
ENVIRONMENTAL DIVISION
FORT DRUM, NEW YORK





CEMETERY INTEREST FORM

(PAGE 1 OF 2)

PUBLIC WORKS, ENVIRONMENTAL DIVISION
FORT DRUM, NEW YORK

FIRST NAME:	Anna
MIDDLE NAME:	E
LAST NAME:	(Darling?)
MAIDEN NAME:	

<i>BIRTH DATE:</i>		<i>DEATH DATE:</i>	
DAY:		DAY:	8
MONTH:		MONTH:	February
YEAR:		YEAR:	1900

<i>AGE:</i>			
YEARS:	10	MONTHS:	
		DAYS:	

GENDER:	F
---------	----------

EPITAPH OR SCRIPT:	(SW face) JONATHAN WOOD / Died / Nov. 29, 1879, / AE. 87 yrs. 9 mo. / BETSEY / his wife / died Jan. (?), 1881, / AE. 87 yrs. 6 mo. / WOOD / (NW face) JONATHAN, / Son of / F. & A.D. WOOD / Died April 11, 1867, / ASE. 6 yrs. 11da's. /
--------------------	--

EPITAPH OR SCRIPT (CONT):	EMMA (?) / Wife of / BF. WOOD / DIED / May. 22, 1888 / AE. 28 ys. 6ms. 14ds. / (NE face) ANNA E. / wife of / CHA's D(??)LING / DIED / Jan. 23, 1890. / AE. 27 ys. 1 mo. 18 ds. / ANNA E. / their (illegible) died / Feb. 8, 1900 / AE. 10 ys. 15 (illegible)
---------------------------	--

MILITARY MARKER	-
-----------------	---

Marker Plot Type:	Family
-------------------	--------


Marker Description	Pedestal with Obelisk
--------------------	-----------------------

Family Plot ID:	WMCFP09
-----------------	---------

Family Plot Name:	Wood
-------------------	------

Associated Markers, IDs:	WMC077, WMC078, WMC079, WMC080, WMC081, WMC082, WMC083, WMC084
(for this individual)	

Associated Individuals, IDs:	WMC076a, WMC076b, WMC076c, WMC076d, WMC076f, WMC076g
(other individuals)	



Map / Marker ID:	WMC076
-------------------------	---------------

Individual Plot ID:	WMC076e
---------------------	----------------

GPS (wgs84-18N)	lat: N44° 7' 20.776" long: W75° 34' 27.750"
-----------------	---

Cemetery:	Woods Mill
-----------	------------

Context:	Contiguous
----------	------------

Plot Placement:	In Rows
-----------------	---------

Grade Slope:	None
--------------	------

Exposure:	Open
-----------	------

Plot Accessories:	Flowers (planted)
-------------------	-------------------

General Comments:	(Epitaph continued, SE face) FRANKLIN (WOOD?) 1832 (???)02 / ANGELICA D. / HIS WIFE / 1829 - (1910 ?) ; For more information on Jonathan (d. 1867) see WMC077.
-------------------	--

Additional Information:	
-------------------------	--

References:	
-------------	--

CEMETERY INTEREST FORM


Marker ID: WMC076

(PAGE 2 OF 2)



Anna	E
(Darling?)	

PUBLIC WORKS
ENVIRONMENTAL DIVISION
FORT DRUM, NEW YORK





CEMETERY INTEREST FORM

(PAGE 1 OF 2)

PUBLIC WORKS, ENVIRONMENTAL DIVISION
FORT DRUM, NEW YORK

FIRST NAME:	Betsey
MIDDLE NAME:	
LAST NAME:	Wood
MAIDEN NAME:	

BIRTH DATE:

DEATH DATE:

DAY:		DAY:	
MONTH:		MONTH:	January
YEAR:		YEAR:	1881

AGE:

YEARS:	87	MONTHS:	6	DAYS:	
--------	----	---------	---	-------	--

GENDER:	F
---------	---

EPITAPH OR SCRIPT:	(SW face) JONATHAN WOOD / Died / Nov. 29, 1879, / AE. 87 yrs. 9 mo. / BETSEY / his wife / died Jan. (?), 1881, / AE. 87 yrs. 6 mo. / WOOD / (NW face) JONATHAN, / Son of / F. & A.D. WOOD / Died April 11, 1867, / ASE. 6 yrs. 11da's. /
--------------------	--

EPITAPH OR SCRIPT (CONT):	EMMA (?) / Wife of / BF. WOOD / DIED / May. 22, 1888 / AE. 28 ys. 6ms. 14ds. / (NE face) ANNA E. / wife of / CHA's D(??)LING / DIED / Jan. 23, 1890. / AE. 27 ys. 1 mo. 18 ds. / ANNA E. / their (illegible) died / Feb. 8, 1900 / AE. 10 ys. 15 (illegible)
---------------------------	--

MILITARY MARKER	-
-----------------	---

Marker Plot Type:	Family
-------------------	--------


Marker Description	Pedestal with Obelisk
--------------------	-----------------------

Family Plot ID:	WMCFP09
-----------------	---------

Family Plot Name:	Wood
-------------------	------

Associated Markers, IDs: (for this individual)	WMC077, WMC078, WMC079, WMC080, WMC081, WMC082, WMC083, WMC084
---	--

Associated Individuals, IDs: (other individuals)	WMC076a, WMC076b, WMC076c, WMC076d, WMC076e, WMC076f, WMC076g
---	---



Map / Marker ID:	WMC076
------------------	---------------

Individual Plot ID:	WMC076b
---------------------	----------------

GPS (wgs84-18N)	lat: N44° 7' 20.776" long: W75° 34' 27.750"
-----------------	---

Cemetery:	Woods Mill
-----------	------------

Context:	Contiguous
----------	------------

Plot Placement:	In Rows
-----------------	---------

Grade Slope:	None
--------------	------

Exposure:	Open
-----------	------

Plot Accessories:	Flowers (planted)
-------------------	-------------------

General Comments:	(Epitaph continued, SE face) FRANKLIN (WOOD?) 1832 (???)02 / ANGELICA D. / HIS WIFE / 1829 - (1910 ?) ; For more information on Jonathan (d. 1867) see WMC077.
-------------------	--

Additional Information:	
-------------------------	--

References:	
-------------	--

CEMETERY INTEREST FORM

(PAGE 2 OF 2)


Marker ID: WMC076



Betsey

Wood

PUBLIC WORKS
ENVIRONMENTAL DIVISION
FORT DRUM, NEW YORK





CEMETERY INTEREST FORM

(PAGE 1 OF 2)

PUBLIC WORKS, ENVIRONMENTAL DIVISION
FORT DRUM, NEW YORK

FIRST NAME:	Emma
MIDDLE NAME:	
LAST NAME:	Wood
MAIDEN NAME:	

BIRTH DATE:

DEATH DATE:

DAY:		DAY:	22
MONTH:		MONTH:	May
YEAR:		YEAR:	1888

AGE:

YEARS:	28	MONTHS:	6	DAYS:	14
--------	----	---------	---	-------	----

GENDER:	M
---------	---

EPITAPH OR SCRIPT:	(SW face) JONATHAN WOOD / Died / Nov. 29, 1879, / AE. 87 yrs. 9 mo. / BETSEY / his wife / died Jan. (?), 1881, / AE. 87 yrs. 6 mo. / WOOD / (NW face) JONATHAN, / Son of / F. & A.D. WOOD / Died April 11, 1867, / ASE. 6 yrs. 11da's. /
--------------------	--

EPITAPH OR SCRIPT (CONT):	EMMA (?) / Wife of / BF. WOOD / DIED / May. 22, 1888 / AE. 28 ys. 6ms. 14ds. / (NE face) ANNA E. / wife of / CHA's D(??)LING / DIED / Jan. 23, 1890. / AE. 27 ys. 1 mo. 18 ds. / ANNA E. / their (illegible) died / Feb. 8, 1900 / AE. 10 ys. 15 (illegible)
---------------------------	--

MILITARY MARKER	-
-----------------	---

Marker Plot Type:	Family
-------------------	--------


Marker Description	Pedestal with Obelisk
--------------------	-----------------------

Family Plot ID:	WMCFP09
-----------------	---------

Family Plot Name:	Wood
-------------------	------

Associated Markers, IDs: (for this individual)	WMC077, WMC078, WMC079, WMC080, WMC081, WMC082, WMC083, WMC084
---	--

Associated Individuals, IDs: (other individuals)	WMC085, WMC076a, WMC076b, WMC076d, WMC076e, WMC076f, WMC076g
---	--



Map / Marker ID:	WMC076
-------------------------	---------------

Individual Plot ID:	WMC076c
----------------------------	----------------

GPS (wgs84-18N)	lat: N44° 7' 20.776" long: W75° 34' 27.750"
------------------------	---

Cemetery:	Woods Mill
------------------	------------

Context:	Contiguous
-----------------	------------

Plot Placement:	In Rows
------------------------	---------

Grade Slope:	None
---------------------	------

Exposure:	Open
------------------	------

Plot Accessories:	Flowers (planted)
--------------------------	-------------------

General Comments:	(Epitaph continued, SE face) FRANKLIN (WOOD?) 1832 (???)02 / ANGELICA D. / HIS WIFE / 1829 - (1910 ?) ; For more information on Jonathan (d. 1867) see WMC077.
--------------------------	--

Additional Information:	
--------------------------------	--

References:	
--------------------	--

CEMETERY INTEREST FORM

(PAGE 2 OF 2)


Marker ID: WMC076



Emma

Wood

PUBLIC WORKS
ENVIRONMENTAL DIVISION
FORT DRUM, NEW YORK





CEMETERY INTEREST FORM

(PAGE 1 OF 2)

PUBLIC WORKS, ENVIRONMENTAL DIVISION
FORT DRUM, NEW YORK

FIRST NAME:	Anna
MIDDLE NAME:	E
LAST NAME:	(Darling?)
MAIDEN NAME:	

BIRTH DATE:

DEATH DATE:

DAY:		DAY:	23
MONTH:		MONTH:	January
YEAR:		YEAR:	1890

AGE:

YEARS:	27	MONTHS:	1	DAYS:	18
--------	----	---------	---	-------	----

GENDER:	F
---------	----------

EPITAPH OR SCRIPT:	(SW face) JONATHAN WOOD / Died / Nov. 29, 1879, / AE. 87 yrs. 9 mo. / BETSEY / his wife / died Jan. (?), 1881, / AE. 87 yrs. 6 mo. / WOOD / (NW face) JONATHAN, / Son of / F. & A.D. WOOD / Died April 11, 1867, / ASE. 6 yrs. 11da's. /
--------------------	--

EPITAPH OR SCRIPT (CONT):	EMMA (?) / Wife of / BF. WOOD / DIED / May. 22, 1888 / AE. 28 ys. 6ms. 14ds. / (NE face) ANNA E. / wife of / CHA's D(??)LING / DIED / Jan. 23, 1890. / AE. 27 ys. 1 mo. 18 ds. / ANNA E. / their (illegible) died / Feb. 8, 1900 / AE. 10 ys. 15 (illegible)
---------------------------	--

MILITARY MARKER	-
-----------------	---

Marker Plot Type:	Family
-------------------	--------


Marker Description	Pedestal with Obelisk
--------------------	-----------------------

Family Plot ID:	WMCFP09
-----------------	---------

Family Plot Name:	Wood
-------------------	------

Associated Markers, IDs: (for this individual)	WMC077, WMC078, WMC079, WMC080, WMC081, WMC082, WMC083, WMC084
---	--

Associated Individuals, IDs: (other individuals)	WMC076a, WMC076b, WMC076c, WMC076e, WMC076f, WMC076g
---	--



Map / Marker ID:	WMC076
-------------------------	---------------

Individual Plot ID:	WMC076d
---------------------	----------------

GPS (wgs84-18N)	lat: N44° 7' 20.776" long: W75° 34' 27.750"
-----------------	---

Cemetery:	Woods Mill
-----------	------------

Context:	Contiguous
----------	------------

Plot Placement:	In Rows
-----------------	---------

Grade Slope:	None
--------------	------

Exposure:	Open
-----------	------

Plot Accessories:	Flowers (planted)
-------------------	-------------------

General Comments:	(Epitaph continued, SE face) FRANKLIN (WOOD?) 1832 (???)02 / ANGELICA D. / HIS WIFE / 1829 - (1910 ?) ; For more information on Jonathan (d. 1867) see WMC077.
-------------------	--

Additional Information:	
-------------------------	--

References:	
-------------	--

CEMETERY INTEREST FORM


(PAGE 2 OF 2)

Marker ID: WMC076



Anna	E
(Darling?)	

PUBLIC WORKS
ENVIRONMENTAL DIVISION
FORT DRUM, NEW YORK





CEMETERY INTEREST FORM

(PAGE 1 OF 2)

PUBLIC WORKS, ENVIRONMENTAL DIVISION
FORT DRUM, NEW YORK

FIRST NAME:

MIDDLE NAME:

LAST NAME: **Wood**

MAIDEN NAME:

BIRTH DATE:

DEATH DATE:

DAY:	<input type="text"/>	DAY:	<input type="text"/>
MONTH:	<input type="text"/>	MONTH:	<input type="text"/>
YEAR:	<input type="text"/>	YEAR:	<input type="text"/>

AGE:

YEARS: MONTHS: DAYS:

GENDER:

EPITAPH OR SCRIPT: **MOTHER**

EPITAPH OR SCRIPT (CONT):

MILITARY MARKER: -

Marker Plot Type: **Single**

Marker Description: **Headstone**

Family Plot ID: **WMCFP09**

Family Plot Name: **Wood**

Associated Markers, IDs:
(for this individual) **WMC078, WMC079**

Associated Individuals, IDs:
(other individuals)



Map / Marker ID: **WMC077**

Individual Plot ID: **WMC077**

GPS (wgs84-18N) lat: **N44° 7' 20.668"** long: **W75° 34' 27.783**

Cemetery: **Woods Mill**

Context: **Contiguous**

Plot Placement: **In Rows**

Grade Slope: **None**

Exposure: **Open**

Plot Accessories: -

General Comments: -

Additional Information:

References:

CEMETERY INTEREST FORM

(PAGE 2 OF 2)

Marker ID: WMC077



Wood	

PUBLIC WORKS
ENVIRONMENTAL DIVISION
FORT DRUM, NEW YORK





CEMETERY INTEREST FORM

(PAGE 1 OF 2)

PUBLIC WORKS, ENVIRONMENTAL DIVISION
FORT DRUM, NEW YORK

FIRST NAME:	Jonathan
MIDDLE NAME:	
LAST NAME:	Wood
MAIDEN NAME:	

BIRTH DATE:

DEATH DATE:

DAY:		DAY:	11
MONTH:		MONTH:	April
YEAR:		YEAR:	1867

AGE:

YEARS:	6	MONTHS:	0	DAYS:	11
--------	---	---------	---	-------	----

GENDER:	M
---------	---

EPITAPH OR SCRIPT:	We (...illegible...) above / JONATHAN / Son of / Franklin & Angelica / WOOD / DIED / Apr. (11?) (1867?) / AE/ (6?) yrs. (illegible)
--------------------	---

EPITAPH OR SCRIPT (CONT):

MILITARY MARKER	-
-----------------	---

Marker Plot Type:	Single
-------------------	--------

Marker Description	Headstone
--------------------	-----------

Family Plot ID:	WMCFP09
-----------------	---------

Family Plot Name:	Wood
-------------------	------

Associated Markers, IDs:	WMC077
(for this individual)	

Associated Individuals, IDs:	WMC076a, WMC076b, WMC076c, WMC076d, WMC076e, WMC076f, WMC076g
(other individuals)	



Map / Marker ID:	WMC078
------------------	---------------

Individual Plot ID:	WMC078
---------------------	---------------

GPS (wgs84-18N)	lat: N44° 7' 20.698" long: W75° 34' 27.807
-----------------	--

Cemetery:	Woods Mill
-----------	------------

Context:	Contiguous
----------	------------

Plot Placement:	In Rows
-----------------	---------

Grade Slope:	None
--------------	------

Exposure:	Open
-----------	------

Plot Accessories:	-
-------------------	---

General Comments:	Information partially derived from WMC076
-------------------	---

Additional Information:	
-------------------------	--

References:	
-------------	--

CEMETERY INTEREST FORM

(PAGE 2 OF 2)

Marker ID: WMC078



Jonathan

Wood

PUBLIC WORKS
ENVIRONMENTAL DIVISION
FORT DRUM, NEW YORK





CEMETERY INTEREST FORM

(PAGE 1 OF 2)

PUBLIC WORKS, ENVIRONMENTAL DIVISION
FORT DRUM, NEW YORK

FIRST NAME:	<input type="text"/>
MIDDLE NAME:	<input type="text"/>
LAST NAME:	Wood
MAIDEN NAME:	<input type="text"/>

BIRTH DATE:

DEATH DATE:

DAY:	<input type="text"/>	DAY:	<input type="text"/>
MONTH:	<input type="text"/>	MONTH:	<input type="text"/>
YEAR:	<input type="text"/>	YEAR:	<input type="text"/>

AGE:

YEARS:	<input type="text"/>	MONTHS:	<input type="text"/>	DAYS:	<input type="text"/>
--------	----------------------	---------	----------------------	-------	----------------------

GENDER:	<input type="text"/>
---------	----------------------

EPITAPH OR SCRIPT:	Father
--------------------	--------

EPITAPH OR SCRIPT (CONT):	<input type="text"/>
---------------------------	----------------------

MILITARY MARKER	-
-----------------	---

Marker Plot Type:	Single
-------------------	--------

Marker Description	Headstone
--------------------	-----------

Family Plot ID:	WMCFP09
-----------------	---------

Family Plot Name:	Wood
-------------------	------

Associated Markers, IDs: (for this individual)	WMC077
---	--------

Associated Individuals, IDs: (other individuals)	<input type="text"/>
---	----------------------



Map / Marker ID:	WMC079
-------------------------	---------------

Individual Plot ID:	WMC079
---------------------	---------------

GPS (wgs84-18N)	lat: N44° 7' 20.721" long: W75° 34' 27.817
-----------------	--

Cemetery:	Woods Mill
-----------	------------

Context:	Contiguous
----------	------------

Plot Placement:	In Rows
-----------------	---------

Grade Slope:	None
--------------	------

Exposure:	Open
-----------	------

Plot Accessories:	-
-------------------	---

General Comments:	-
-------------------	---

Additional Information:	<input type="text"/>
-------------------------	----------------------

References:	<input type="text"/>
-------------	----------------------

CEMETERY INTEREST FORM

(PAGE 2 OF 2)

Marker ID: WMC079



Wood	

PUBLIC WORKS
ENVIRONMENTAL DIVISION
FORT DRUM, NEW YORK



--	--

--	--



CEMETERY INTEREST FORM

(PAGE 1 OF 2)

PUBLIC WORKS, ENVIRONMENTAL DIVISION
FORT DRUM, NEW YORK

FIRST NAME:

MIDDLE NAME:

LAST NAME: **Wood**

MAIDEN NAME:

BIRTH DATE:

DEATH DATE:

DAY:	<input type="text"/>	DAY:	<input type="text"/>
MONTH:	<input type="text"/>	MONTH:	<input type="text"/>
YEAR:	<input type="text"/>	YEAR:	<input type="text"/>

AGE:

YEARS: MONTHS: DAYS:

GENDER:

EPITAPH OR SCRIPT: (illegible / none)

EPITAPH OR SCRIPT (CONT):

MILITARY MARKER: -

Marker Plot Type: Single

Marker Description: Headstone

Family Plot ID: WMCFP09

Family Plot Name: Wood

Associated Markers, IDs:
(for this individual)

WMC077

Associated Individuals, IDs:
(other individuals)



Map / Marker ID: **WMC080**

Individual Plot ID: **WMC080**

GPS (wgs84-18N) lat: N44° 7' 20.747" long: W75° 34' 27.830

Cemetery: Woods Mill

Context: Contiguous

Plot Placement: In Rows

Grade Slope: None

Exposure: Open

Plot Accessories: -

General Comments: -

Additional Information:

References:

CEMETERY INTEREST FORM

(PAGE 2 OF 2)

Marker ID: WMC080



Wood	

PUBLIC WORKS
ENVIRONMENTAL DIVISION
FORT DRUM, NEW YORK





CEMETERY INTEREST FORM

(PAGE 1 OF 2)

PUBLIC WORKS, ENVIRONMENTAL DIVISION
FORT DRUM, NEW YORK

FIRST NAME:

MIDDLE NAME:

LAST NAME: **Wood**

MAIDEN NAME:

BIRTH DATE: DAY: MONTH: YEAR:

DEATH DATE: DAY: MONTH: YEAR:

AGE: YEARS: MONTHS: DAYS:

GENDER:

EPITAPH OR SCRIPT: (illegible / none)

EPITAPH OR SCRIPT (CONT):

MILITARY MARKER: -

Marker Plot Type: Single

Marker Description: Headstone

Family Plot ID: WMCFP09

Family Plot Name: Wood

Associated Markers, IDs: WMC077
(for this individual)

Associated Individuals, IDs:
(other individuals)



Map / Marker ID: **WMC081**

Individual Plot ID: **WMC081**

GPS (wgs84-18N) lat: N44° 7' 20.747" long: W75° 34' 27.830

Cemetery: Woods Mill

Context: Contiguous

Plot Placement: In Rows

Grade Slope: None

Exposure: Open

Plot Accessories: -

General Comments: Relocated against WMC079

Additional Information:

References:

CEMETERY INTEREST FORM

(PAGE 2 OF 2)

Marker ID: WMC081



Wood	

PUBLIC WORKS
ENVIRONMENTAL DIVISION
FORT DRUM, NEW YORK





CEMETERY INTEREST FORM

(PAGE 1 OF 2)

PUBLIC WORKS, ENVIRONMENTAL DIVISION
FORT DRUM, NEW YORK

FIRST NAME:

MIDDLE NAME:

LAST NAME: **Wood**

MAIDEN NAME:

BIRTH DATE:

DEATH DATE:

DAY:	<input type="text"/>	DAY:	<input type="text"/>
MONTH:	<input type="text"/>	MONTH:	<input type="text"/>
YEAR:	<input type="text"/>	YEAR:	<input type="text"/>

AGE:

YEARS: MONTHS: DAYS:

GENDER:

EPITAPH OR SCRIPT: ANNA

EPITAPH OR SCRIPT (CONT):

MILITARY MARKER: -

Marker Plot Type: Single

Marker Description: Headstone

Family Plot ID: WMCFP09

Family Plot Name: Wood

Associated Markers, IDs:
(for this individual)

WMC077

Associated Individuals, IDs:
(other individuals)



Map / Marker ID: **WMC082**

Individual Plot ID: **WMC082**

GPS (wgs84-18N) lat: N44° 7' 20.779" long: W75° 34' 27.849

Cemetery: Woods Mill

Context: Contiguous

Plot Placement: In Rows

Grade Slope: None

Exposure: Open

Plot Accessories: -

General Comments: -

Additional Information:

References:

CEMETERY INTEREST FORM

(PAGE 2 OF 2)

Marker ID: WMC082



Wood	

PUBLIC WORKS
ENVIRONMENTAL DIVISION
FORT DRUM, NEW YORK





CEMETERY INTEREST FORM

(PAGE 1 OF 2)

PUBLIC WORKS, ENVIRONMENTAL DIVISION
FORT DRUM, NEW YORK

FIRST NAME:

MIDDLE NAME:

LAST NAME: **Wood**

MAIDEN NAME:

BIRTH DATE:

DEATH DATE:

DAY:

DAY:

MONTH:

MONTH:

YEAR:

YEAR:

AGE:

YEARS: MONTHS: DAYS:

GENDER:

EPITAPH OR SCRIPT: ANNA E.

EPITAPH OR SCRIPT (CONT):

MILITARY MARKER: -

Marker Plot Type: Single

Marker Description: Headstone

Family Plot ID: WMCFP09

Family Plot Name: Wood

Associated Markers, IDs:
(for this individual) WMC077

Associated Individuals, IDs:
(other individuals)



Map / Marker ID: **WMC083**

Individual Plot ID: **WMC083**

GPS (wgs84-18N) lat: N44° 7' 20.805" long: W75° 34' 27.864

Cemetery: Woods Mill

Context: Contiguous

Plot Placement: In Rows

Grade Slope: None

Exposure: Open

Plot Accessories: -

General Comments: -

Additional Information:

References:

CEMETERY INTEREST FORM

(PAGE 2 OF 2)

Marker ID: WMC083



Wood	

PUBLIC WORKS
ENVIRONMENTAL DIVISION
FORT DRUM, NEW YORK





CEMETERY INTEREST FORM

(PAGE 1 OF 2)

PUBLIC WORKS, ENVIRONMENTAL DIVISION
FORT DRUM, NEW YORK

FIRST NAME:

MIDDLE NAME:

LAST NAME: **Wood**

MAIDEN NAME:

BIRTH DATE:

DEATH DATE:

DAY:

DAY:

MONTH:

MONTH:

YEAR:

YEAR:

AGE:

YEARS: MONTHS: DAYS:

GENDER:

EPITAPH OR SCRIPT: **EMMA**

EPITAPH OR SCRIPT (CONT):

MILITARY MARKER: -

Marker Plot Type: **Single**

Marker Description: **Headstone**

Family Plot ID: **WMCFP09**

Family Plot Name: **Wood**

Associated Markers, IDs:
(for this individual) **WMC077**

Associated Individuals, IDs:
(other individuals)



Map / Marker ID: **WMC084**

Individual Plot ID: **WMC084**

GPS (wgs84-18N) lat: **N44° 7' 20.836"** long: **W75° 34' 27.884"**

Cemetery: **Woods Mill**

Context: **Contiguous**

Plot Placement: **In Rows**

Grade Slope: **None**

Exposure: **Open**

Plot Accessories: -

General Comments: -

Additional Information:

References:

CEMETERY INTEREST FORM

(PAGE 2 OF 2)

Marker ID: WMC084



Wood	

PUBLIC WORKS
ENVIRONMENTAL DIVISION
FORT DRUM, NEW YORK





CEMETERY INTEREST FORM

(PAGE 1 OF 2)

PUBLIC WORKS, ENVIRONMENTAL DIVISION
FORT DRUM, NEW YORK

FIRST NAME:	Benjamin
MIDDLE NAME:	F
LAST NAME:	Wood
MAIDEN NAME:	

<i>BIRTH DATE:</i>		<i>DEATH DATE:</i>	
DAY:	<input type="text"/>	DAY:	<input type="text"/>
MONTH:	<input type="text"/>	MONTH:	<input type="text"/>
YEAR:	1859	YEAR:	1928

<i>AGE:</i>			
YEARS:	69	MONTHS:	<input type="text"/>
		DAYS:	<input type="text"/>

GENDER:	M
---------	----------

EPITAPH OR SCRIPT:	BENJAMIN F. WOOD / 1859 - 1928
--------------------	---------------------------------------

EPITAPH OR SCRIPT (CONT):	
---------------------------	--

MILITARY MARKER	-
-----------------	---

Marker Plot Type:	Single
-------------------	---------------

Marker Description	Headstone
--------------------	------------------

Family Plot ID:	WMCFP09
-----------------	----------------

Family Plot Name:	Wood
-------------------	-------------

Associated Markers, IDs:	-
(for this individual)	

Associated Individuals, IDs:	WMC076c
(other individuals)	



Map / Marker ID:	WMC085
-------------------------	---------------

Individual Plot ID:	WMC085
---------------------	---------------

GPS (wgs84-18N)	lat: N44° 7' 20.871" long: W75° 34' 27.902
-----------------	--

Cemetery:	Woods Mill
-----------	-------------------

Context:	Contiguous
----------	-------------------

Plot Placement:	In Rows
-----------------	----------------

Grade Slope:	None
--------------	-------------

Exposure:	Open
-----------	-------------

Plot Accessories:	-
-------------------	---

General Comments:	-
-------------------	---

Additional Information:	
-------------------------	--

References:	
-------------	--

CEMETERY INTEREST FORM




(PAGE 2 OF 2)

Marker ID: WMC085



Benjamin	F
Wood	

PUBLIC WORKS
ENVIRONMENTAL DIVISION
FORT DRUM, NEW YORK





CEMETERY INTEREST FORM

(PAGE 1 OF 2)

PUBLIC WORKS, ENVIRONMENTAL DIVISION
FORT DRUM, NEW YORK

FIRST NAME:	(Infant Son)
MIDDLE NAME:	
LAST NAME:	Gibbs
MAIDEN NAME:	

<i>BIRTH DATE:</i>		<i>DEATH DATE:</i>	
DAY:		DAY:	26
MONTH:		MONTH:	March
YEAR:	1866	YEAR:	1866

<i>AGE:</i>			
YEARS:	0	DAYS:	34
MONTHS:	0		

GENDER:	M
---------	---

EPITAPH OR SCRIPT:	(SW face) INFANT SON OF / G.P. & C.R. GIBBS / DIED / Mar. 26, 1866 / AE. 34 days / (NE face) OUR LITTLE BOY
--------------------	---

EPITAPH OR SCRIPT (CONT):	
---------------------------	--

MILITARY MARKER	-
-----------------	---

Marker Plot Type:	Single
-------------------	--------

Marker Description	Headstone
--------------------	-----------

Family Plot ID:	-
-----------------	---

Family Plot Name:	
-------------------	--

Associated Markers, IDs: (for this individual)	WMC087
---	--------

Associated Individuals, IDs: (other individuals)	PRC037a, PRC037b
---	------------------



Map / Marker ID:	WMC086
-------------------------	---------------

Individual Plot ID:	WMC086
---------------------	---------------

GPS (wgs84-18N)	lat: N44° 7' 20.899" long: W75° 34' 27.922"
-----------------	---

Cemetery:	Woods Mill
-----------	------------

Context:	Contiguous
----------	------------

Plot Placement:	In Rows
-----------------	---------

Grade Slope:	None
--------------	------

Exposure:	Open
-----------	------

Plot Accessories:	-
-------------------	---

General Comments:	-
-------------------	---

Additional Information:	
-------------------------	--

References:	
-------------	--

CEMETERY INTEREST FORM

Marker ID: WMC086

(PAGE 2 OF 2)



(Infant Son)

Gibbs

PUBLIC WORKS
ENVIRONMENTAL DIVISION
FORT DRUM, NEW YORK





CEMETERY INTEREST FORM

(PAGE 1 OF 2)

PUBLIC WORKS, ENVIRONMENTAL DIVISION
FORT DRUM, NEW YORK

FIRST NAME:

MIDDLE NAME:

LAST NAME: **Gibbs**

MAIDEN NAME:

BIRTH DATE:

DEATH DATE:

DAY:

DAY:

MONTH:

MONTH:

YEAR:

YEAR:

AGE:

YEARS:

MONTHS:

DAYS:

GENDER:

EPITAPH OR SCRIPT: (none / illegible)

EPITAPH OR SCRIPT (CONT):

MILITARY MARKER: -

Marker Plot Type: Single

Marker Description: Footstone

Family Plot ID: -

Family Plot Name:

Associated Markers, IDs: WMC086
(for this individual)

Associated Individuals, IDs:
(other individuals)



Map / Marker ID: **WMC087**

Individual Plot ID: **WMC087**

GPS (wgs84-18N) lat: N44° 7' 20.913" long: W75° 34' 27.884

Cemetery: Woods Mill

Context: Contiguous

Plot Placement: In Rows

Grade Slope: None

Exposure: Open

Plot Accessories: -

General Comments: Located 81 cm E of WMC086

Additional Information:

References:

CEMETERY INTEREST FORM

(PAGE 2 OF 2)

Marker ID: WMC087



Gibbs	

PUBLIC WORKS
ENVIRONMENTAL DIVISION
FORT DRUM, NEW YORK





CEMETERY INTEREST FORM

(PAGE 1 OF 2)

PUBLIC WORKS, ENVIRONMENTAL DIVISION
FORT DRUM, NEW YORK

FIRST NAME:	Rose
MIDDLE NAME:	L
LAST NAME:	Wood
MAIDEN NAME:	

<i>BIRTH DATE:</i>		<i>DEATH DATE:</i>	
DAY:		DAY:	
MONTH:		MONTH:	
YEAR:	1859	YEAR:	1918

<i>AGE:</i>			
YEARS:	59	MONTHS:	
		DAYS:	

GENDER:	F
---------	----------

EPITAPH OR SCRIPT:	ROSE L. / WOOD / 1859 - 1918
--------------------	------------------------------

EPITAPH OR SCRIPT (CONT):	
---------------------------	--

MILITARY MARKER	-
-----------------	---

Marker Plot Type:	Single
-------------------	--------

Marker Description	Headstone
--------------------	-----------

Family Plot ID:	
-----------------	--

Family Plot Name:	
-------------------	--

Associated Markers, IDs:	
(for this individual)	

Associated Individuals, IDs:	
(other individuals)	



Map / Marker ID:	WMC088
------------------	---------------

Individual Plot ID:	WMC088
---------------------	---------------

GPS (wgs84-18N)	lat: N44° 7' 20.928" long: W75° 34' 27.933"
-----------------	---

Cemetery:	Woods Mill
-----------	------------

Context:	Contiguous
----------	------------

Plot Placement:	In Rows
-----------------	---------

Grade Slope:	None
--------------	------

Exposure:	Open
-----------	------

Plot Accessories:	
-------------------	--

General Comments:	
-------------------	--

Additional Information:	
-------------------------	--

References:	
-------------	--

CEMETERY INTEREST FORM




(PAGE 2 OF 2)

Marker ID: WMC088



Rose	L
Wood	

PUBLIC WORKS
ENVIRONMENTAL DIVISION
FORT DRUM, NEW YORK





CEMETERY INTEREST FORM

(PAGE 1 OF 2)

PUBLIC WORKS, ENVIRONMENTAL DIVISION
FORT DRUM, NEW YORK

FIRST NAME:	Matilda
MIDDLE NAME:	
LAST NAME:	Kelley
MAIDEN NAME:	

BIRTH DATE:

DEATH DATE:

DAY:		DAY:	
MONTH:		MONTH:	
YEAR:	1829	YEAR:	1901

AGE:

YEARS:	72	MONTHS:		DAYS:	
--------	----	---------	--	-------	--

GENDER:	F
---------	---

EPITAPH OR SCRIPT:	(SW face) JOHN KELLEY / 1822 - 1901 / MATILDA WALKER / HIS WIFE / 1829 - 1901 / KELLEY / (SE face) THEIR CHILDREN / ISABELLA E. / 1864 - 1870 / ELIZABETH S. / 1872 - 1874 / (NE face) ROBERT S. KELLEY / THEIR SON / 1868 - 1915 /
--------------------	---

EPITAPH OR SCRIPT (CONT):	(NW face) ANN S. KELLEY / 1798 - 1875
---------------------------	---------------------------------------

MILITARY MARKER	-
-----------------	---

Marker Plot Type:	Family
-------------------	--------

Marker Description	Footstone
--------------------	-----------

Family Plot ID:	WMCFP10
-----------------	---------

Family Plot Name:	Kelley
-------------------	--------

Associated Markers, IDs: (for this individual)	WMC090, WMC091, WMC092, WMC093, WMC094, WMC095, WMC096
---	--

Associated Individuals, IDs: (other individuals)	WMC089a, WMC089c, WMC090, WMC091, WMC096
---	--



Map / Marker ID:	WMC089
------------------	---------------

Individual Plot ID:	WMC089b
---------------------	----------------

GPS (wgs84-18N)	lat: N44° 7' 21.178" long: W75° 34' 27.975
-----------------	--

Cemetery:	Woods Mill
-----------	------------

Context:	Contiguous
----------	------------

Plot Placement:	In Rows
-----------------	---------

Grade Slope:	Positive
--------------	----------

Exposure:	Open
-----------	------

Plot Accessories:	-
-------------------	---

General Comments:	For more information on the other listed individuals, please see the associated markers. (WMC090 - WMC096)
-------------------	--

Additional Information:	
-------------------------	--

References:	
-------------	--

CEMETERY INTEREST FORM

(PAGE 2 OF 2)

Marker ID: WMC089



Matilda

Kelley

PUBLIC WORKS
ENVIRONMENTAL DIVISION
FORT DRUM, NEW YORK





CEMETERY INTEREST FORM

(PAGE 1 OF 2)

PUBLIC WORKS, ENVIRONMENTAL DIVISION
FORT DRUM, NEW YORK

FIRST NAME:	Robert
MIDDLE NAME:	
LAST NAME:	Kelley
MAIDEN NAME:	

BIRTH DATE:

DEATH DATE:

DAY:		DAY:	
MONTH:		MONTH:	
YEAR:	1868	YEAR:	1915

AGE:

YEARS:	47	MONTHS:		DAYS:	
--------	----	---------	--	-------	--

GENDER:	M
---------	---

EPITAPH OR SCRIPT:	(SW face) JOHN KELLEY / 1822 - 1901 / MATILDA WALKER / HIS WIFE / 1829 - 1901 / KELLEY / (SE face) THEIR CHILDREN / ISABELLA E. / 1864 - 1870 / ELIZABETH S. / 1872 - 1874 / (NE face) ROBERT S. KELLEY / THEIR SON / 1868 - 1915 /
--------------------	---

EPITAPH OR SCRIPT (CONT):	(NW face) ANN S. KELLEY / 1798 - 1875
---------------------------	---------------------------------------

MILITARY MARKER	-
-----------------	---

Marker Plot Type:	Family
-------------------	--------

Marker Description	Footstone
--------------------	-----------

Family Plot ID:	WMCFP10
-----------------	---------

Family Plot Name:	Kelley
-------------------	--------

Associated Markers, IDs: (for this individual)	WMC090, WMC091, WMC092, WMC093, WMC094, WMC095, WMC096
---	--

Associated Individuals, IDs: (other individuals)	WMC089a, WMC089b, WMC090, WMC091, WMC096
---	--



Map / Marker ID:	WMC089
------------------	---------------

Individual Plot ID:	WMC089c
---------------------	----------------

GPS (wgs84-18N)	lat: N44° 7' 21.178" long: W75° 34' 27.975
-----------------	--

Cemetery:	Woods Mill
-----------	------------

Context:	Contiguous
----------	------------

Plot Placement:	In Rows
-----------------	---------

Grade Slope:	Positive
--------------	----------

Exposure:	Open
-----------	------

Plot Accessories:	-
-------------------	---

General Comments:	For more information on the other listed individuals, please see the associated markers. (WMC090 - WMC096)
-------------------	--

Additional Information:	
-------------------------	--

References:	
-------------	--

CEMETERY INTEREST FORM

(PAGE 2 OF 2)

Marker ID: WMC089



Robert

Kelley

PUBLIC WORKS
ENVIRONMENTAL DIVISION
FORT DRUM, NEW YORK





CEMETERY INTEREST FORM

(PAGE 1 OF 2)

PUBLIC WORKS, ENVIRONMENTAL DIVISION
FORT DRUM, NEW YORK

FIRST NAME:	John
MIDDLE NAME:	
LAST NAME:	Kelley
MAIDEN NAME:	

BIRTH DATE:

DEATH DATE:

DAY:		DAY:	
MONTH:		MONTH:	
YEAR:	1822	YEAR:	1901

AGE:

YEARS:	79	MONTHS:		DAYS:	
--------	----	---------	--	-------	--

GENDER:	M
---------	---

EPITAPH OR SCRIPT:	(SW face) JOHN KELLEY / 1822 - 1901 / MATILDA WALKER / HIS WIFE / 1829 - 1901 / KELLEY / (SE face) THEIR CHILDREN / ISABELLA E. / 1864 - 1870 / ELIZABETH S. / 1872 - 1874 / (NE face) ROBERT S. KELLEY / THEIR SON / 1868 - 1915 /
--------------------	---

EPITAPH OR SCRIPT (CONT):	(NW face) ANN S. KELLEY / 1798 - 1875
---------------------------	---------------------------------------

MILITARY MARKER	-
-----------------	---

Marker Plot Type:	Family
-------------------	--------

Marker Description	Footstone
--------------------	-----------

Family Plot ID:	WMCFP10
-----------------	---------

Family Plot Name:	Kelley
-------------------	--------

Associated Markers, IDs: (for this individual)	WMC090, WMC091, WMC092, WMC093, WMC094, WMC095, WMC096
---	--

Associated Individuals, IDs: (other individuals)	WMC089b, WMC089c, WMC090, WMC091, WMC096
---	--



Map / Marker ID:	WMC089
------------------	---------------

Individual Plot ID:	WMC089a
---------------------	----------------

GPS (wgs84-18N)	lat: N44° 7' 21.178" long: W75° 34' 27.975
-----------------	--

Cemetery:	Woods Mill
-----------	------------

Context:	Contiguous
----------	------------

Plot Placement:	In Rows
-----------------	---------

Grade Slope:	Positive
--------------	----------

Exposure:	Open
-----------	------

Plot Accessories:	-
-------------------	---

General Comments:	For more information on the other listed individuals, please see the associated markers. (WMC090 - WMC096)
-------------------	--

Additional Information:	
-------------------------	--

References:	
-------------	--

CEMETERY INTEREST FORM

Marker ID: WMC089

(PAGE 2 OF 2)



John

Kelley

PUBLIC WORKS
ENVIRONMENTAL DIVISION
FORT DRUM, NEW YORK





CEMETERY INTEREST FORM

(PAGE 1 OF 2)

PUBLIC WORKS, ENVIRONMENTAL DIVISION
FORT DRUM, NEW YORK

FIRST NAME:	Isabelle
MIDDLE NAME:	E
LAST NAME:	Kelley
MAIDEN NAME:	

<i>BIRTH DATE:</i>		<i>DEATH DATE:</i>	
DAY:		DAY:	3
MONTH:		MONTH:	March
YEAR:	1864	YEAR:	1870

<i>AGE:</i>			
YEARS:	5	MONTHS:	5
		DAYS:	

GENDER:	F
---------	----------

EPITAPH OR SCRIPT:	...(illegible)... / Daug... / John & Matilda / KELLEY / DIED / Mar. 3, 187(?) / AE. 5 ys. 5ms.
--------------------	--

EPITAPH OR SCRIPT (CONT):	
---------------------------	--

MILITARY MARKER	-
-----------------	---

Marker Plot Type:	Single
-------------------	--------

Marker Description	Headstone
--------------------	-----------

Family Plot ID:	WMC091
-----------------	--------

Family Plot Name:	Kelley
-------------------	--------

Associated Markers, IDs:	WMC089
(for this individual)	

Associated Individuals, IDs:	WMC089a, WMC089b, WMC089c, WMC091, WMC096
(other individuals)	



Map / Marker ID:	WMC090
------------------	---------------

Individual Plot ID:	WMC090
---------------------	---------------

GPS (wgs84-18N)	lat: N44° 7' 21.064" long: W75° 34' 28.041
-----------------	--

Cemetery:	Woods Mill
-----------	------------

Context:	Contiguous
----------	------------

Plot Placement:	In Rows
-----------------	---------

Grade Slope:	None
--------------	------

Exposure:	Open
-----------	------

Plot Accessories:	-
-------------------	---

General Comments:	Information partially derived from family plot monument (WMC089)
-------------------	--

Additional Information:	
-------------------------	--

References:	
-------------	--

CEMETERY INTEREST FORM

(PAGE 2 OF 2)

Marker ID: WMC090



Isabelle	E
Kelley	

PUBLIC WORKS
ENVIRONMENTAL DIVISION
FORT DRUM, NEW YORK





CEMETERY INTEREST FORM

(PAGE 1 OF 2)

PUBLIC WORKS, ENVIRONMENTAL DIVISION
FORT DRUM, NEW YORK

FIRST NAME:	Elizabeth
MIDDLE NAME:	S
LAST NAME:	Kelley
MAIDEN NAME:	

BIRTH DATE:

DEATH DATE:

DAY:		DAY:	25
MONTH:		MONTH:	March
YEAR:	1872	YEAR:	1874

AGE:

YEARS:	1	MONTHS:	10	DAYS:	2
--------	---	---------	----	-------	---

GENDER:	F
---------	---

EPITAPH OR SCRIPT:	ELISABETH S. / Daughter of / John & Matilda / KELLEY / DIED / Mar 25, 1874 / AE. 1 yr. 10 ms. 2ds.
--------------------	--

EPITAPH OR SCRIPT (CONT):

MILITARY MARKER	-
-----------------	---

Marker Plot Type:	Single
-------------------	--------

Marker Description	Headstone
--------------------	-----------

Family Plot ID:	WMCFP10
-----------------	---------

Family Plot Name:	Kelley
-------------------	--------

Associated Markers, IDs:	WMC089
--------------------------	--------

(for this individual)

Associated Individuals, IDs:	WMC089a, WMC089b, WMC089c, WMC090, WMC096
------------------------------	---

(other individuals)



Map / Marker ID:	WMC091
------------------	---------------

Individual Plot ID:	WMC091
---------------------	---------------

GPS (wgs84-18N)	lat: N44° 7' 21.094" long: W75° 34' 28.057
-----------------	--

Cemetery:	Woods Mill
-----------	------------

Context:	Contiguous
----------	------------

Plot Placement:	In Rows
-----------------	---------

Grade Slope:	None
--------------	------

Exposure:	Open
-----------	------

Plot Accessories:	-
-------------------	---

General Comments:	For more information, see family plot monument (WMC089)
-------------------	---

Additional Information:	
-------------------------	--

References:	
-------------	--

CEMETERY INTEREST FORM

(PAGE 2 OF 2)

Marker ID: WMC091



Elizabeth	S
Kelley	

PUBLIC WORKS
ENVIRONMENTAL DIVISION
FORT DRUM, NEW YORK





CEMETERY INTEREST FORM

(PAGE 1 OF 2)

PUBLIC WORKS, ENVIRONMENTAL DIVISION
FORT DRUM, NEW YORK

FIRST NAME:

MIDDLE NAME:

LAST NAME: **Kelley**

MAIDEN NAME:

BIRTH DATE:

DEATH DATE:

DAY:

DAY:

MONTH:

MONTH:

YEAR:

YEAR:

AGE:

YEARS: MONTHS: DAYS:

GENDER:

EPITAPH OR SCRIPT: **MOTHER**

EPITAPH OR SCRIPT (CONT):

MILITARY MARKER: -

Marker Plot Type: **Single**

Marker Description: **Headstone**

Family Plot ID: **WMCFP10**

Family Plot Name: **Kelley**

Associated Markers, IDs:
(for this individual) **WMC089**

Associated Individuals, IDs:
(other individuals)



Map / Marker ID: **WMC092**

Individual Plot ID: **WMC092**

GPS (wgs84-18N) lat: **N44° 7' 21.127"** long: **W75° 34' 28.076**

Cemetery: **Woods Mill**

Context: **Contiguous**

Plot Placement: **In Rows**

Grade Slope: **None**

Exposure: **Open**

Plot Accessories: -

General Comments: -

Additional Information:

References:

CEMETERY INTEREST FORM

(PAGE 2 OF 2)

Marker ID: WMC092



Kelley	

PUBLIC WORKS
ENVIRONMENTAL DIVISION
FORT DRUM, NEW YORK





CEMETERY INTEREST FORM

(PAGE 1 OF 2)

PUBLIC WORKS, ENVIRONMENTAL DIVISION
FORT DRUM, NEW YORK

FIRST NAME:

MIDDLE NAME:

LAST NAME: **Kelley**

MAIDEN NAME:

BIRTH DATE: DAY: MONTH: YEAR:

DEATH DATE: DAY: MONTH: YEAR:

AGE: YEARS: MONTHS: DAYS:

GENDER:

EPITAPH OR SCRIPT: (none / illegible)

EPITAPH OR SCRIPT (CONT):

MILITARY MARKER: -

Marker Plot Type: Single

Marker Description: Footstone

Family Plot ID: WMCFP10

Family Plot Name: Kelley

Associated Markers, IDs: WMC089, WMC096
(for this individual)

Associated Individuals, IDs: (other individuals)



Map / Marker ID: **WMC093**

Individual Plot ID: **WMC093**

GPS (wgs84-18N) lat: N44° 7' 21.143" long: W75° 34' 28.086

Cemetery: Woods Mill

Context: Contiguous

Plot Placement: In Rows

Grade Slope: None

Exposure: Open

Plot Accessories: -

General Comments: Like the footstone for WMC096 given material type and location. Relocated between WMC092 and WMC094.

Additional Information:

References:

CEMETERY INTEREST FORM

(PAGE 2 OF 2)

Marker ID: WMC093



Kelley	

PUBLIC WORKS
ENVIRONMENTAL DIVISION
FORT DRUM, NEW YORK





CEMETERY INTEREST FORM

(PAGE 1 OF 2)

PUBLIC WORKS, ENVIRONMENTAL DIVISION
FORT DRUM, NEW YORK

FIRST NAME:

MIDDLE NAME:

LAST NAME: **Kelley**

MAIDEN NAME:

BIRTH DATE:

DEATH DATE:

DAY:

DAY:

MONTH:

MONTH:

YEAR:

YEAR:

AGE:

YEARS: MONTHS: DAYS:

GENDER:

EPITAPH OR SCRIPT: **FATHER**

EPITAPH OR SCRIPT (CONT):

MILITARY MARKER: -

Marker Plot Type: **Single**

Marker Description: **Headstone**

Family Plot ID: **WMCFP10**

Family Plot Name: **Kelley**

Associated Markers, IDs:
(for this individual) **WMC089**

Associated Individuals, IDs:
(other individuals)



Map / Marker ID: **WMC094**

Individual Plot ID: **WMC094**

GPS (wgs84-18N) lat: **N44° 7' 21.161"** long: **W75° 34' 28.096**

Cemetery: **Woods Mill**

Context: **Contiguous**

Plot Placement: **In Rows**

Grade Slope: **None**

Exposure: **Open**

Plot Accessories: -

General Comments: -

Additional Information:

References:

CEMETERY INTEREST FORM

(PAGE 2 OF 2)

Marker ID: WMC094



Kelley	

PUBLIC WORKS
ENVIRONMENTAL DIVISION
FORT DRUM, NEW YORK





CEMETERY INTEREST FORM

(PAGE 1 OF 2)

PUBLIC WORKS, ENVIRONMENTAL DIVISION
FORT DRUM, NEW YORK

FIRST NAME:	<input type="text"/>
MIDDLE NAME:	<input type="text"/>
LAST NAME:	Kelley
MAIDEN NAME:	<input type="text"/>

<i>BIRTH DATE:</i>		<i>DEATH DATE:</i>	
DAY:	<input type="text"/>	DAY:	<input type="text"/>
MONTH:	<input type="text"/>	MONTH:	<input type="text"/>
YEAR:	<input type="text"/>	YEAR:	<input type="text"/>

<i>AGE:</i>					
YEARS:	<input type="text"/>	MONTHS:	<input type="text"/>	DAYS:	<input type="text"/>

GENDER:	<input type="text"/>
---------	----------------------

EPITAPH OR SCRIPT:	ROBERT
--------------------	---------------

EPITAPH OR SCRIPT (CONT):	<input type="text"/>
---------------------------	----------------------

MILITARY MARKER	-
-----------------	---

Marker Plot Type:	Single
-------------------	--------

Marker Description	Headstone
--------------------	-----------

Family Plot ID:	WMCFP10
-----------------	---------

Family Plot Name:	Kelley
-------------------	--------

Associated Markers, IDs: (for this individual)	WMC089
---	--------

Associated Individuals, IDs: (other individuals)	<input type="text"/>
---	----------------------



Map / Marker ID:	WMC095
-------------------------	---------------

Individual Plot ID:	WMC095
---------------------	---------------

GPS (wgs84-18N)	lat: N44° 7' 21.187" long: W75° 34' 28.111
-----------------	--

Cemetery:	Woods Mill
-----------	------------

Context:	Contiguous
----------	------------

Plot Placement:	In Rows
-----------------	---------

Grade Slope:	None
--------------	------

Exposure:	Open
-----------	------

Plot Accessories:	-
-------------------	---

General Comments:	-
-------------------	---

Additional Information:	<input type="text"/>
-------------------------	----------------------

References:	<input type="text"/>
-------------	----------------------

CEMETERY INTEREST FORM

(PAGE 2 OF 2)

Marker ID: WMC095



Kelley	

PUBLIC WORKS
ENVIRONMENTAL DIVISION
FORT DRUM, NEW YORK





CEMETERY INTEREST FORM

(PAGE 1 OF 2)

PUBLIC WORKS, ENVIRONMENTAL DIVISION
FORT DRUM, NEW YORK

FIRST NAME:	Ann
MIDDLE NAME:	
LAST NAME:	Kelley
MAIDEN NAME:	Sheerer

<i>BIRTH DATE:</i>		<i>DEATH DATE:</i>	
DAY:		DAY:	1
MONTH:		MONTH:	April
YEAR:	1798	YEAR:	1875

<i>AGE:</i>			
YEARS:	77	MONTHS:	
		DAYS:	

GENDER:	F
---------	---

EPITAPH OR SCRIPT:	ANN SHEERER / Wife of / JAMES KELLEY / Died / Apr. 1, 1875, / AE. 77 yrs.
--------------------	---

EPITAPH OR SCRIPT (CONT):	
---------------------------	--

MILITARY MARKER	-
-----------------	---

Marker Plot Type:	Single
-------------------	--------

Marker Description	Headstone
--------------------	-----------

Family Plot ID:	WMC091
-----------------	--------

Family Plot Name:	Kelley
-------------------	--------

Associated Markers, IDs:	WMC089, WMC093
(for this individual)	

Associated Individuals, IDs:	WMC089a, WMC089b, WMC089c, WMC090, WMC091
(other individuals)	



Map / Marker ID:	WMC096
-------------------------	---------------

Individual Plot ID:	WMC096
---------------------	--------

GPS (wgs84-18N)	lat: N44° 7' 21.223" long: W75° 34' 28.134"
-----------------	---

Cemetery:	Woods Mill
-----------	------------

Context:	Contiguous
----------	------------

Plot Placement:	In Rows
-----------------	---------

Grade Slope:	Positive
--------------	----------

Exposure:	Open
-----------	------

Plot Accessories:	-
-------------------	---

General Comments:	For more information, see family plot monument (WMC089)
-------------------	---

Additional Information:	
-------------------------	--

References:	
-------------	--

CEMETERY INTEREST FORM

(PAGE 2 OF 2)

Marker ID: WMC096



Ann	
Kelley	Sheerer

PUBLIC WORKS
ENVIRONMENTAL DIVISION
FORT DRUM, NEW YORK





CEMETERY INTEREST FORM

(PAGE 1 OF 2)

PUBLIC WORKS, ENVIRONMENTAL DIVISION
FORT DRUM, NEW YORK

FIRST NAME:	(Unknown)
MIDDLE NAME:	
LAST NAME:	(Unknown)
MAIDEN NAME:	

BIRTH DATE:

DEATH DATE:

DAY:		DAY:	
MONTH:		MONTH:	
YEAR:		YEAR:	

AGE:

YEARS:		MONTHS:		DAYS:	
--------	--	---------	--	-------	--

GENDER:	
---------	--

EPITAPH OR SCRIPT:	(none / illegible)
--------------------	--------------------

EPITAPH OR SCRIPT (CONT):	
---------------------------	--

MILITARY MARKER	-
-----------------	---

Marker Plot Type:	Single
-------------------	--------

Marker Description	Footstone
--------------------	-----------

Family Plot ID:	-
-----------------	---

Family Plot Name:	
-------------------	--

Associated Markers, IDs: (for this individual)	-
---	---

Associated Individuals, IDs: (other individuals)	
---	--



Map / Marker ID:	WMC097
------------------	--------

Individual Plot ID:	WMC097
---------------------	--------

GPS (wgs84-18N)	lat: N44° 7' 21.344" long: W75° 34' 28.099
-----------------	--

Cemetery:	Woods Mill
-----------	------------

Context:	Isolated
----------	----------

Plot Placement:	In Rows
-----------------	---------

Grade Slope:	Cross
--------------	-------

Exposure:	Open
-----------	------

Plot Accessories:	-
-------------------	---

General Comments:	Primary element missing.
-------------------	--------------------------

Additional Information:	
-------------------------	--

References:	
-------------	--

CEMETERY INTEREST FORM

(PAGE 2 OF 2)

Marker ID: WMC097



(Unknown)

(Unknown)

PUBLIC WORKS
ENVIRONMENTAL DIVISION
FORT DRUM, NEW YORK





CEMETERY INTEREST FORM

(PAGE 1 OF 2)

PUBLIC WORKS, ENVIRONMENTAL DIVISION
FORT DRUM, NEW YORK

FIRST NAME:	A
MIDDLE NAME:	
LAST NAME:	K
MAIDEN NAME:	

<i>BIRTH DATE:</i>		<i>DEATH DATE:</i>	
DAY:		DAY:	
MONTH:		MONTH:	
YEAR:		YEAR:	

<i>AGE:</i>					
YEARS:		MONTHS:		DAYS:	

GENDER:	
---------	--

EPITAPH OR SCRIPT:	A. K.
--------------------	-------

EPITAPH OR SCRIPT (CONT):	
---------------------------	--

MILITARY MARKER	-
-----------------	---

Marker Plot Type:	Single
-------------------	--------

Marker Description	Footstone
--------------------	-----------

Family Plot ID:	-
-----------------	---

Family Plot Name:	
-------------------	--

Associated Markers, IDs: (for this individual)	-
---	---

Associated Individuals, IDs: (other individuals)	
---	--



Map / Marker ID:	WMC098
-------------------------	---------------

Individual Plot ID:	WMC098
---------------------	---------------

GPS (wgs84-18N)	lat: N44° 7' 21.423" long: W75° 34' 28.259
-----------------	--

Cemetery:	Woods Mill
-----------	------------

Context:	Contiguous
----------	------------

Plot Placement:	In Rows
-----------------	---------

Grade Slope:	Negative
--------------	----------

Exposure:	Open
-----------	------

Plot Accessories:	-
-------------------	---

General Comments:	Primary elements or footstones may have been relocated. May have been placed into the ground upside-down, as there is impact scarring on the lower portion.
-------------------	---

Additional Information:	
-------------------------	--

References:	
-------------	--

CEMETERY INTEREST FORM

(PAGE 2 OF 2)

Marker ID: WMC098



A	
K	

PUBLIC WORKS
ENVIRONMENTAL DIVISION
FORT DRUM, NEW YORK





CEMETERY INTEREST FORM

(PAGE 1 OF 2)

PUBLIC WORKS, ENVIRONMENTAL DIVISION
FORT DRUM, NEW YORK

FIRST NAME:	(Unknown)
MIDDLE NAME:	
LAST NAME:	(Unknown)
MAIDEN NAME:	

<i>BIRTH DATE:</i>		<i>DEATH DATE:</i>	
DAY:	<input type="text"/>	DAY:	<input type="text"/>
MONTH:	<input type="text"/>	MONTH:	<input type="text"/>
YEAR:	<input type="text"/>	YEAR:	<input type="text"/>

<i>AGE:</i>					
YEARS:	<input type="text"/>	MONTHS:	<input type="text"/>	DAYS:	<input type="text"/>

GENDER:	<input type="text"/>
---------	----------------------

EPITAPH OR SCRIPT:	(none / illegible)
--------------------	--------------------

EPITAPH OR SCRIPT (CONT):	
---------------------------	--

MILITARY MARKER	-
-----------------	---

Marker Plot Type:	Single
-------------------	--------

Marker Description	Footstone
--------------------	-----------

Family Plot ID:	-
-----------------	---

Family Plot Name:	
-------------------	--

Associated Markers, IDs:	-
(for this individual)	

Associated Individuals, IDs:	
(other individuals)	



Map / Marker ID:	WMC099
-------------------------	---------------

Individual Plot ID:	WMC099
---------------------	---------------

GPS (wgs84-18N)	lat: N44° 7' 21.456" long: W75° 34' 28.285"
-----------------	---

Cemetery:	Woods Mill
-----------	------------

Context:	Contiguous
----------	------------

Plot Placement:	In Rows
-----------------	---------

Grade Slope:	Negative
--------------	----------

Exposure:	Open
-----------	------

Plot Accessories:	-
-------------------	---

General Comments:	Primary elements or footstones may have been relocated. May have been placed into the ground upside-down, as there is impact scarring on the lower portion.
-------------------	---

Additional Information:	
-------------------------	--

References:	
-------------	--

CEMETERY INTEREST FORM

(PAGE 2 OF 2)

Marker ID: WMC099



(Unknown)	
(Unknown)	

PUBLIC WORKS
ENVIRONMENTAL DIVISION
FORT DRUM, NEW YORK





CEMETERY INTEREST FORM

(PAGE 1 OF 2)

PUBLIC WORKS, ENVIRONMENTAL DIVISION
FORT DRUM, NEW YORK

FIRST NAME: **W**

MIDDLE NAME:

LAST NAME: **P**

MAIDEN NAME:

BIRTH DATE:

DEATH DATE:

DAY:

DAY:

MONTH:

MONTH:

YEAR:

YEAR:

AGE:

YEARS: MONTHS: DAYS:

GENDER:

EPITAPH OR SCRIPT: **W. P.**

EPITAPH OR SCRIPT (CONT):

MILITARY MARKER: -

Marker Plot Type: **Single**

Marker Description: **Footstone**

Family Plot ID: -

Family Plot Name:

Associated Markers, IDs:
(for this individual)

Associated Individuals, IDs:
(other individuals)



Map / Marker ID: **WMC100**

Individual Plot ID: **WMC100**

GPS (wgs84-18N) lat: **N44° 7' 21.490"** long: **W75° 34' 28.311**

Cemetery: **Woods Mill**

Context: **Contiguous**

Plot Placement: **In Rows**

Grade Slope: **Negative**

Exposure: **Open**

Plot Accessories: -

General Comments: **Primary elements or footstones may have been relocated.**

Additional Information:

References:

CEMETERY INTEREST FORM

(PAGE 2 OF 2)

Marker ID: WMC100



W	
P	

PUBLIC WORKS
ENVIRONMENTAL DIVISION
FORT DRUM, NEW YORK



--

--



CEMETERY INTEREST FORM

(PAGE 1 OF 2)

PUBLIC WORKS, ENVIRONMENTAL DIVISION
FORT DRUM, NEW YORK

FIRST NAME:	Frank
MIDDLE NAME:	
LAST NAME:	Shirtraw
MAIDEN NAME:	

BIRTH DATE:

DEATH DATE:

DAY:		DAY:	
MONTH:		MONTH:	
YEAR:	1860	YEAR:	1912

AGE:

YEARS:	52	MONTHS:		DAYS:	
--------	----	---------	--	-------	--

GENDER:	M
---------	---

EPITAPH OR SCRIPT:	S/ FRANK, / 1860 - 1912 / ELLEN DRAPER / HIS WIFE / 1871 - 1932 / FREDERICK THEIR SON / 1886 (blank) / SHIRTRAW
--------------------	---

EPITAPH OR SCRIPT (CONT):	
---------------------------	--

MILITARY MARKER	-
-----------------	---

Marker Plot Type:	Family
-------------------	--------

Marker Description	Headstone
--------------------	-----------

Family Plot ID:	WMC101
-----------------	--------

Family Plot Name:	Shirtraw
-------------------	----------

Associated Markers, IDs:	-
(for this individual)	

Associated Individuals, IDs:	WMC101b, WMC101c
(other individuals)	



Map / Marker ID:	WMC101
------------------	---------------

Individual Plot ID:	WMC101a
---------------------	----------------

GPS (wgs84-18N)	lat: N44° 7' 21.500" long: W75° 34' 28.150
-----------------	--

Cemetery:	Woods Mill
-----------	------------

Context:	Contiguous
----------	------------

Plot Placement:	In Rows
-----------------	---------

Grade Slope:	Negative
--------------	----------

Exposure:	Open
-----------	------

Plot Accessories:	-
-------------------	---

General Comments:	-
-------------------	---

Additional Information:	
-------------------------	--

References:	
-------------	--

CEMETERY INTEREST FORM

(PAGE 2 OF 2)

Marker ID: WMC101



Frank

Shirtraw

PUBLIC WORKS
ENVIRONMENTAL DIVISION
FORT DRUM, NEW YORK





CEMETERY INTEREST FORM

(PAGE 1 OF 2)

PUBLIC WORKS, ENVIRONMENTAL DIVISION
FORT DRUM, NEW YORK

FIRST NAME:	Ellen
MIDDLE NAME:	
LAST NAME:	Shirtraw
MAIDEN NAME:	Draper

BIRTH DATE:

DEATH DATE:

DAY:		DAY:	
MONTH:		MONTH:	
YEAR:	1871	YEAR:	1932

AGE:

YEARS:	61	MONTHS:		DAYS:	
--------	----	---------	--	-------	--

GENDER:	F
---------	----------

EPITAPH OR SCRIPT:	S/ FRANK, / 1860 - 1912 / ELLEN DRAPER / HIS WIFE / 1871 - 1932 / FREDERICK THEIR SON / 1886 (blank) / SHIRTRAW
--------------------	---

EPITAPH OR SCRIPT (CONT):

MILITARY MARKER	-
-----------------	---

Marker Plot Type:	Family
-------------------	--------

Marker Description	Headstone
--------------------	-----------

Family Plot ID:	WMC101
-----------------	--------

Family Plot Name:	Shirtraw
-------------------	----------

Associated Markers, IDs:	-
--------------------------	---

(for this individual)

Associated Individuals, IDs:	WMC101a, WMC101c
------------------------------	------------------

(other individuals)



Map / Marker ID:	WMC101
------------------	---------------

Individual Plot ID:	WMC101b
---------------------	----------------

GPS (wgs84-18N)	lat: N44° 7' 21.500" long: W75° 34' 28.150
-----------------	--

Cemetery:	Woods Mill
-----------	------------

Context:	Contiguous
----------	------------

Plot Placement:	In Rows
-----------------	---------

Grade Slope:	Negative
--------------	----------

Exposure:	Open
-----------	------

Plot Accessories:	-
-------------------	---

General Comments:	-
-------------------	---

Additional Information:	
-------------------------	--

References:	
-------------	--

CEMETERY INTEREST FORM

(PAGE 2 OF 2)

Marker ID: WMC101



Ellen	
Shirtraw	Draper

PUBLIC WORKS
ENVIRONMENTAL DIVISION
FORT DRUM, NEW YORK





CEMETERY INTEREST FORM

(PAGE 1 OF 2)

PUBLIC WORKS, ENVIRONMENTAL DIVISION
FORT DRUM, NEW YORK

FIRST NAME:	Frederick
MIDDLE NAME:	
LAST NAME:	Shirtraw
MAIDEN NAME:	

BIRTH DATE:

DEATH DATE:

DAY:		DAY:	
MONTH:		MONTH:	
YEAR:	1866	YEAR:	

AGE:

YEARS:		MONTHS:		DAYS:	
--------	--	---------	--	-------	--

GENDER:	M
---------	---

EPITAPH OR SCRIPT:	S/ FRANK, / 1860 - 1912 / ELLEN DRAPER / HIS WIFE / 1871 - 1932 / FREDERICK THEIR SON / 1886 (blank) / SHIRTRAW
--------------------	---

EPITAPH OR SCRIPT (CONT):	
---------------------------	--

MILITARY MARKER	-
-----------------	---

Marker Plot Type:	Family
-------------------	--------

Marker Description	Headstone
--------------------	-----------

Family Plot ID:	WMC101
-----------------	--------

Family Plot Name:	Shirtraw
-------------------	----------

Associated Markers, IDs:	-
--------------------------	---

(for this individual)

Associated Individuals, IDs:	WMC101a, WMC101b
------------------------------	------------------

(other individuals)



Map / Marker ID:	WMC101
------------------	---------------

Individual Plot ID:	WMC101c
---------------------	----------------

GPS (wgs84-18N)	lat: N44° 7' 21.500" long: W75° 34' 28.150
-----------------	--

Cemetery:	Woods Mill
-----------	------------

Context:	Contiguous
----------	------------

Plot Placement:	In Rows
-----------------	---------

Grade Slope:	Negative
--------------	----------

Exposure:	Open
-----------	------

Plot Accessories:	-
-------------------	---

General Comments:	-
-------------------	---

Additional Information:	
-------------------------	--

References:	
-------------	--

CEMETERY INTEREST FORM

(PAGE 2 OF 2)

Marker ID: WMC101



Frederick

Shirtraw

PUBLIC WORKS
ENVIRONMENTAL DIVISION
FORT DRUM, NEW YORK





CEMETERY INTEREST FORM

(PAGE 1 OF 2)

PUBLIC WORKS, ENVIRONMENTAL DIVISION
FORT DRUM, NEW YORK

FIRST NAME:	Miranda
MIDDLE NAME:	
LAST NAME:	Ferrington
MAIDEN NAME:	

BIRTH DATE:

DEATH DATE:

DAY:		DAY:	
MONTH:		MONTH:	
YEAR:	1812	YEAR:	1871

AGE:

YEARS:	59	MONTHS:		DAYS:	
--------	----	---------	--	-------	--

GENDER:	F
---------	---

EPITAPH OR SCRIPT:	(NW face) Wood / (SW face) MIRANDA / (F?)ERRINGTON / 1812 - 1871 / (SE face) BERTIE S. / SON OF / A. & CYNTHIA R. / WOOD / 1875 - 1882 / (NE face) SYLVIA M. / WIFE OF / ALONZO WOOD / 1838 - 1872
--------------------	--

EPITAPH OR SCRIPT (CONT):	
---------------------------	--

MILITARY MARKER	-
-----------------	---

Marker Plot Type:	Family
-------------------	--------


Marker Description	Pedestal with Obelisk
--------------------	-----------------------

Family Plot ID:	WMCFP12
-----------------	---------

Family Plot Name:	Wood
-------------------	------

Associated Markers, IDs:	WMC103, WMC104, WMC105
(for this individual)	

Associated Individuals, IDs:	WMC102b, WMC103
(other individuals)	



Map / Marker ID:	WMC102
------------------	---------------

Individual Plot ID:	WMC102a
---------------------	----------------

GPS (wgs84-18N)	lat: N44° 7' 20.740" long: W75° 34' 27.657
-----------------	--

Cemetery:	Woods Mill
-----------	------------

Context:	Contiguous
----------	------------

Plot Placement:	In Rows
-----------------	---------

Grade Slope:	None
--------------	------

Exposure:	Open
-----------	------

Plot Accessories:	-
-------------------	---

General Comments:	"Wood" on S Face Recarved. For more information on Sylvia M. Wood, please see WMC103
-------------------	--

Additional Information:	
-------------------------	--

References:	
-------------	--

CEMETERY INTEREST FORM

Marker ID: WMC102


(PAGE 2 OF 2)



Miranda

Ferrington

PUBLIC WORKS
ENVIRONMENTAL DIVISION
FORT DRUM, NEW YORK





CEMETERY INTEREST FORM

(PAGE 1 OF 2)

PUBLIC WORKS, ENVIRONMENTAL DIVISION
FORT DRUM, NEW YORK

FIRST NAME:	Bertie
MIDDLE NAME:	S
LAST NAME:	Wood
MAIDEN NAME:	

BIRTH DATE:

DEATH DATE:

DAY:	<input type="text"/>	DAY:	<input type="text"/>
MONTH:	<input type="text"/>	MONTH:	<input type="text"/>
YEAR:	1875	YEAR:	1882

AGE:

YEARS:	7	MONTHS:	<input type="text"/>	DAYS:	<input type="text"/>
--------	---	---------	----------------------	-------	----------------------

GENDER:	M
---------	---

EPITAPH OR SCRIPT:	(NW face) Wood / (SW face) MIRANDA / (F?)ERRINGTON / 1812 - 1871 / (SE face) BERTIE S. / SON OF / A. & CYNTHIA R. / WOOD / 1875 - 1882 / (NE face) SYLVIA M. / WIFE OF / ALONZO WOOD / 1838 - 1872
--------------------	--

EPITAPH OR SCRIPT (CONT):	
---------------------------	--

MILITARY MARKER	-
-----------------	---

Marker Plot Type:	Family
-------------------	--------


Marker Description	Pedestal with Obelisk
--------------------	-----------------------

Family Plot ID:	WMC12
-----------------	-------

Family Plot Name:	Wood
-------------------	------

Associated Markers, IDs:	WMC103, WMC104, WMC105
(for this individual)	

Associated Individuals, IDs:	WMC102a, WMC103
(other individuals)	



Map / Marker ID:	WMC102
-------------------------	---------------

Individual Plot ID:	WMC102b
---------------------	----------------

GPS (wgs84-18N)	lat: N44° 7' 20.740" long: W75° 34' 27.657
-----------------	--

Cemetery:	Woods Mill
-----------	------------

Context:	Contiguous
----------	------------

Plot Placement:	In Rows
-----------------	---------

Grade Slope:	None
--------------	------

Exposure:	Open
-----------	------

Plot Accessories:	-
-------------------	---

General Comments:	"Wood" on S Face Recarved. For more information on Sylvia M. Wood, please see WMC103
-------------------	--

Additional Information:	
-------------------------	--

References:	
-------------	--

CEMETERY INTEREST FORM


Marker ID: WMC102

(PAGE 2 OF 2)



Bertie	S
Wood	

PUBLIC WORKS
ENVIRONMENTAL DIVISION
FORT DRUM, NEW YORK





CEMETERY INTEREST FORM

(PAGE 1 OF 2)

PUBLIC WORKS, ENVIRONMENTAL DIVISION
FORT DRUM, NEW YORK

FIRST NAME:	Sylvia
MIDDLE NAME:	M
LAST NAME:	Wood
MAIDEN NAME:	

<i>BIRTH DATE:</i>		<i>DEATH DATE:</i>	
DAY:	<input type="text"/>	DAY:	<input type="text"/>
MONTH:	<input type="text"/>	MONTH:	<input type="text"/>
YEAR:	1838	YEAR:	1872

<i>AGE:</i>			
YEARS:	34	MONTHS:	<input type="text"/>
		DAYS:	<input type="text"/>

GENDER:	F
---------	----------

EPITAPH OR SCRIPT:	(none / illegible)
--------------------	--------------------

EPITAPH OR SCRIPT (CONT):	
---------------------------	--

MILITARY MARKER	-
-----------------	---

Marker Plot Type:	Single
-------------------	--------

Marker Description	Headstone
--------------------	-----------

Family Plot ID:	WMC12
-----------------	-------

Family Plot Name:	Wood
-------------------	------

Associated Markers, IDs:	WMC102, WMC104
(for this individual)	

Associated Individuals, IDs:	WMC102a, WMC102b
(other individuals)	



Map / Marker ID:	WMC103
-------------------------	---------------

Individual Plot ID:	WMC103
---------------------	---------------

GPS (wgs84-18N)	lat: N44° 7' 20.772" long: W75° 34' 27.673
-----------------	--

Cemetery:	Woods Mill
-----------	------------

Context:	Contiguous
----------	------------

Plot Placement:	In Rows
-----------------	---------

Grade Slope:	None
--------------	------

Exposure:	Open
-----------	------

Plot Accessories:	-
-------------------	---

General Comments:	Likely the headstone of Silvia M. Wood, given the initials of the associated Footstone. See WMC102 for additional information.
-------------------	--

Additional Information:	
-------------------------	--

References:	
-------------	--

CEMETERY INTEREST FORM

(PAGE 2 OF 2)

Marker ID: WMC103



Sylvia	M
Wood	

PUBLIC WORKS
ENVIRONMENTAL DIVISION
FORT DRUM, NEW YORK





CEMETERY INTEREST FORM

(PAGE 1 OF 2)

PUBLIC WORKS, ENVIRONMENTAL DIVISION
FORT DRUM, NEW YORK

FIRST NAME:

MIDDLE NAME:

LAST NAME: **Wood**

MAIDEN NAME:

BIRTH DATE:

DEATH DATE:

DAY:

DAY:

MONTH:

MONTH:

YEAR:

YEAR:

AGE:

YEARS: MONTHS: DAYS:

GENDER:

EPITAPH OR SCRIPT: S. M. W.

EPITAPH OR SCRIPT (CONT):

MILITARY MARKER: -

Marker Plot Type: Single

Marker Description: Footstone

Family Plot ID: WMCFP12

Family Plot Name: Wood

Associated Markers, IDs:
(for this individual) WMC102, WMC104

Associated Individuals, IDs:
(other individuals)



Map / Marker ID: **WMC104**

Individual Plot ID: **WMC104**

GPS (wgs84-18N) lat: N44° 7' 20.799" long: W75° 34' 27.571

Cemetery: Woods Mill

Context: Contiguous

Plot Placement: In Rows

Grade Slope: None

Exposure: Open

Plot Accessories: -

General Comments: Likely the footstone of Silvia M. Wood, given the initials.

Additional Information:

References:

CEMETERY INTEREST FORM

(PAGE 2 OF 2)

Marker ID: WMC104



Wood	

PUBLIC WORKS
ENVIRONMENTAL DIVISION
FORT DRUM, NEW YORK





CEMETERY INTEREST FORM

(PAGE 1 OF 2)

PUBLIC WORKS, ENVIRONMENTAL DIVISION
FORT DRUM, NEW YORK

FIRST NAME:

MIDDLE NAME:

LAST NAME: **Wood / Ferrington**

MAIDEN NAME:

BIRTH DATE:

DEATH DATE:

DAY:

DAY:

MONTH:

MONTH:

YEAR:

YEAR:

AGE:

YEARS:

MONTHS:

DAYS:

GENDER:

EPITAPH OR SCRIPT: (none / illegible)

EPITAPH OR SCRIPT (CONT):

MILITARY MARKER: -

Marker Plot Type: (Unknown)

Marker Description: Foundation

Family Plot ID: WMCFP12

Family Plot Name: Wood

Associated Markers, IDs:
(for this individual)

WMC102

Associated Individuals, IDs:
(other individuals)



Map / Marker ID: **WMC105**

Individual Plot ID: **WMC105**

GPS (wgs84-18N) lat: N44° 7' 20.796" long: W75° 34' 27.685

Cemetery: Woods Mill

Context: Contiguous

Plot Placement: In Rows

Grade Slope: None

Exposure: Open

Plot Accessories: -

General Comments: Likely the location of Bertie S. Wood or Miranda Ferrington, due to association with WMC102.

Additional Information:

References:

CEMETERY INTEREST FORM

(PAGE 2 OF 2)

Marker ID: WMC105



Wood / Ferrington	

PUBLIC WORKS
ENVIRONMENTAL DIVISION
FORT DRUM, NEW YORK





CEMETERY INTEREST FORM

(PAGE 1 OF 2)

PUBLIC WORKS, ENVIRONMENTAL DIVISION
FORT DRUM, NEW YORK

FIRST NAME:	Lucy
MIDDLE NAME:	E
LAST NAME:	Hanson
MAIDEN NAME:	

<i>BIRTH DATE:</i>		<i>DEATH DATE:</i>	
DAY:		DAY:	
MONTH:		MONTH:	
YEAR:	1903	YEAR:	1911

<i>AGE:</i>			
YEARS:	8	MONTHS:	
		DAYS:	

GENDER:	F
---------	---

EPITAPH OR SCRIPT:	LUCY E. / (Daughter?) of / S. (??) & A. E. H. / HANSON / 1903 - 1911
--------------------	--

EPITAPH OR SCRIPT (CONT):	
---------------------------	--

MILITARY MARKER	-
-----------------	---

Marker Plot Type:	Single
-------------------	--------

Marker Description	Headstone
--------------------	-----------

Family Plot ID:	-
-----------------	---

Family Plot Name:	
-------------------	--

Associated Markers, IDs: (for this individual)	WMC107
---	--------

Associated Individuals, IDs: (other individuals)	
---	--



Map / Marker ID:	WMC106
------------------	--------

Individual Plot ID:	WMC106
---------------------	--------

GPS (wgs84-18N)	lat: N44° 7' 20.845" long: W75° 34' 27.705"
-----------------	---

Cemetery:	Woods Mill
-----------	------------

Context:	Contiguous
----------	------------

Plot Placement:	In Rows
-----------------	---------

Grade Slope:	None
--------------	------

Exposure:	Open
-----------	------

Plot Accessories:	-
-------------------	---

General Comments:	-
-------------------	---

Additional Information:	
-------------------------	--

References:	
-------------	--

CEMETERY INTEREST FORM

(PAGE 2 OF 2)

Marker ID: WMC106



Lucy	E
Hanson	

PUBLIC WORKS
ENVIRONMENTAL DIVISION
FORT DRUM, NEW YORK





CEMETERY INTEREST FORM

(PAGE 1 OF 2)

PUBLIC WORKS, ENVIRONMENTAL DIVISION
FORT DRUM, NEW YORK

FIRST NAME:

MIDDLE NAME:

LAST NAME: **Hanson**

MAIDEN NAME:

BIRTH DATE:

DEATH DATE:

DAY:

DAY:

MONTH:

MONTH:

YEAR:

YEAR:

AGE:

YEARS: MONTHS: DAYS:

GENDER:

EPITAPH OR SCRIPT: **LUCY**

EPITAPH OR SCRIPT (CONT):

MILITARY MARKER: -

Marker Plot Type: **Single**

Marker Description: **Footstone**

Family Plot ID: -

Family Plot Name:

Associated Markers, IDs:
(for this individual) **WMC106**

Associated Individuals, IDs:
(other individuals)



Map / Marker ID: **WMC107**

Individual Plot ID: **WMC107**

GPS (wgs84-18N) lat: **N44° 7' 20.875"** long: **W75° 34' 27.613**

Cemetery: **Woods Mill**

Context: **Contiguous**

Plot Placement: **In Rows**

Grade Slope: **None**

Exposure: **Open**

Plot Accessories: -

General Comments: -

Additional Information:

References:

CEMETERY INTEREST FORM

(PAGE 2 OF 2)

Marker ID: WMC107



Hanson	

PUBLIC WORKS
ENVIRONMENTAL DIVISION
FORT DRUM, NEW YORK





CEMETERY INTEREST FORM

(PAGE 1 OF 2)

PUBLIC WORKS, ENVIRONMENTAL DIVISION
FORT DRUM, NEW YORK

FIRST NAME:	Jane
MIDDLE NAME:	L
LAST NAME:	Hanson
MAIDEN NAME:	

<i>BIRTH DATE:</i>		<i>DEATH DATE:</i>	
DAY:		DAY:	
MONTH:		MONTH:	
YEAR:	1822	YEAR:	1908

<i>AGE:</i>			
YEARS:	86	MONTHS:	
		DAYS:	

GENDER:	F
---------	----------

EPITAPH OR SCRIPT:	JANE L. HANSON / 1822 - 1908
--------------------	------------------------------

EPITAPH OR SCRIPT (CONT):	
---------------------------	--

MILITARY MARKER	-
-----------------	---

Marker Plot Type:	Single
-------------------	--------

Marker Description	Headstone
--------------------	-----------

Family Plot ID:	-
-----------------	---

Family Plot Name:	
-------------------	--

Associated Markers, IDs: (for this individual)	-
---	---

Associated Individuals, IDs: (other individuals)	
---	--



Map / Marker ID:	WMC108
-------------------------	---------------

Individual Plot ID:	WMC108
---------------------	---------------

GPS (wgs84-18N)	lat: N44° 7' 20.895" long: W75° 34' 27.740
-----------------	--

Cemetery:	Woods Mill
-----------	------------

Context:	Contiguous
----------	------------

Plot Placement:	In Rows
-----------------	---------

Grade Slope:	None
--------------	------

Exposure:	Open
-----------	------

Plot Accessories:	-
-------------------	---

General Comments:	-
-------------------	---

Additional Information:	
-------------------------	--

References:	
-------------	--

CEMETERY INTEREST FORM

(PAGE 2 OF 2)

Marker ID: WMC108



Jane	L
Hanson	

PUBLIC WORKS
ENVIRONMENTAL DIVISION
FORT DRUM, NEW YORK





CEMETERY INTEREST FORM

(PAGE 1 OF 2)

PUBLIC WORKS, ENVIRONMENTAL DIVISION
FORT DRUM, NEW YORK

FIRST NAME:	Peter
MIDDLE NAME:	
LAST NAME:	Hanson
MAIDEN NAME:	

<i>BIRTH DATE:</i>		<i>DEATH DATE:</i>	
DAY:		DAY:	25
MONTH:		MONTH:	April
YEAR:		YEAR:	1872

<i>AGE:</i>					
YEARS:	77	MONTHS:	10	DAYS:	

GENDER:	M
---------	---

EPITAPH OR SCRIPT:	(SW face) FATHER / MOTHER / (NE face) PETER HANSON / Died / Apr. 25, 1872 / AE. 77 yrs. 10 mo. / ANNA, / HIS WIFE, / Died Aug. 16, 1872. / AE. (78?) yr's. 10 mo. 19 ds.
--------------------	--

EPITAPH OR SCRIPT (CONT):	
---------------------------	--

MILITARY MARKER	-
-----------------	---

Marker Plot Type:	Double
-------------------	--------

Marker Description	Headstone
--------------------	-----------

Family Plot ID:	-
-----------------	---

Family Plot Name:	
-------------------	--

Associated Markers, IDs: (for this individual)	WMC110
---	--------

Associated Individuals, IDs: (other individuals)	WMC109b
---	---------



Map / Marker ID:	WMC109
-------------------------	---------------

Individual Plot ID:	WMC109a
---------------------	----------------

GPS (wgs84-18N)	lat: N44° 7' 20.944" long: W75° 34' 27.774
-----------------	--

Cemetery:	Woods Mill
-----------	------------

Context:	Contiguous
----------	------------

Plot Placement:	In Rows
-----------------	---------

Grade Slope:	None
--------------	------

Exposure:	Open
-----------	------

Plot Accessories:	-
-------------------	---

General Comments:	-
-------------------	---

Additional Information:	
-------------------------	--

References:	
-------------	--

CEMETERY INTEREST FORM

(PAGE 2 OF 2)

Marker ID: WMC109



Peter	
Hanson	

PUBLIC WORKS
ENVIRONMENTAL DIVISION
FORT DRUM, NEW YORK





CEMETERY INTEREST FORM

(PAGE 1 OF 2)

PUBLIC WORKS, ENVIRONMENTAL DIVISION
FORT DRUM, NEW YORK

FIRST NAME:	Anna
MIDDLE NAME:	
LAST NAME:	Hanson
MAIDEN NAME:	

<i>BIRTH DATE:</i>		<i>DEATH DATE:</i>	
DAY:		DAY:	16
MONTH:		MONTH:	August
YEAR:		YEAR:	1872

<i>AGE:</i>			
YEARS:	78	DAYS:	19
MONTHS:	10		

GENDER:	F
---------	---

EPITAPH OR SCRIPT:	(SW face) FATHER / MOTHER / (NE face) PETER HANSON / Died / Apr. 25, 1872 / AE. 77 yrs. 10 mo. / ANNA, / HIS WIFE, / Died Aug. 16, 1872. / AE. (78?) yr's. 10 mo. 19 ds.
--------------------	--

EPITAPH OR SCRIPT (CONT):	
MILITARY MARKER	-
Marker Plot Type:	Double
Marker Description	Headstone
Family Plot ID:	-
Family Plot Name:	

Associated Markers, IDs:	WMC110
(for this individual)	

Associated Individuals, IDs:	WMC109a
(other individuals)	



Map / Marker ID:	WMC109
-------------------------	---------------

Individual Plot ID:	WMC109b
---------------------	----------------

GPS (wgs84-18N)	lat: N44° 7' 20.944" long: W75° 34' 27.774
-----------------	--

Cemetery:	Woods Mill
-----------	------------

Context:	Contiguous
----------	------------

Plot Placement:	In Rows
-----------------	---------

Grade Slope:	None
--------------	------

Exposure:	Open
-----------	------

Plot Accessories:	-
-------------------	---

General Comments:	-
-------------------	---

Additional Information:	
-------------------------	--

References:	
-------------	--

CEMETERY INTEREST FORM

Marker ID: WMC109

(PAGE 2 OF 2)



Anna

Hanson

PUBLIC WORKS
ENVIRONMENTAL DIVISION
FORT DRUM, NEW YORK





CEMETERY INTEREST FORM

(PAGE 1 OF 2)

PUBLIC WORKS, ENVIRONMENTAL DIVISION
FORT DRUM, NEW YORK

FIRST NAME:

MIDDLE NAME:

LAST NAME: **Hanson**

MAIDEN NAME:

BIRTH DATE: DAY: MONTH: YEAR:

DEATH DATE: DAY: MONTH: YEAR:

AGE: YEARS: MONTHS: DAYS:

GENDER:

EPITAPH OR SCRIPT: MOTHER FATHER

EPITAPH OR SCRIPT (CONT):

MILITARY MARKER: -

Marker Plot Type: Double

Marker Description: Footstone

Family Plot ID: -

Family Plot Name:

Associated Markers, IDs: WMC109
(for this individual)

Associated Individuals, IDs:
(other individuals)



Map / Marker ID: **WMC110**

Individual Plot ID: **WMC110b**

GPS (wgs84-18N) lat: N44° 7' 20.980" long: W75° 34' 27.679

Cemetery: Woods Mill

Context: Contiguous

Plot Placement: In Rows

Grade Slope: None

Exposure: Open

Plot Accessories: -

General Comments: -

Additional Information:

References:

CEMETERY INTEREST FORM

(PAGE 2 OF 2)

Marker ID: WMC110



Hanson	

PUBLIC WORKS
ENVIRONMENTAL DIVISION
FORT DRUM, NEW YORK





CEMETERY INTEREST FORM

(PAGE 1 OF 2)

PUBLIC WORKS, ENVIRONMENTAL DIVISION
FORT DRUM, NEW YORK

FIRST NAME:

MIDDLE NAME:

LAST NAME: **Hanson**

MAIDEN NAME:

BIRTH DATE: DAY: MONTH: YEAR:

DEATH DATE: DAY: MONTH: YEAR:

AGE: YEARS: MONTHS: DAYS:

GENDER:

EPITAPH OR SCRIPT: MOTHER FATHER

EPITAPH OR SCRIPT (CONT):

MILITARY MARKER: -

Marker Plot Type: Double

Marker Description: Footstone

Family Plot ID: -

Family Plot Name:

Associated Markers, IDs: WMC109
(for this individual)

Associated Individuals, IDs:
(other individuals)



Map / Marker ID: **WMC110**

Individual Plot ID: **WMC110a**

GPS (wgs84-18N) lat: N44° 7' 20.980" long: W75° 34' 27.679

Cemetery: Woods Mill

Context: Contiguous

Plot Placement: In Rows

Grade Slope: None

Exposure: Open

Plot Accessories: -

General Comments: -

Additional Information:

References:

CEMETERY INTEREST FORM

(PAGE 2 OF 2)

Marker ID: WMC110



Hanson	

PUBLIC WORKS
ENVIRONMENTAL DIVISION
FORT DRUM, NEW YORK





CEMETERY INTEREST FORM

(PAGE 1 OF 2)

PUBLIC WORKS, ENVIRONMENTAL DIVISION
FORT DRUM, NEW YORK

FIRST NAME:	(Unknown)
MIDDLE NAME:	
LAST NAME:	(Unknown)
MAIDEN NAME:	

<i>BIRTH DATE:</i>		<i>DEATH DATE:</i>	
DAY:	<input type="text"/>	DAY:	<input type="text"/>
MONTH:	<input type="text"/>	MONTH:	<input type="text"/>
YEAR:	<input type="text"/>	YEAR:	<input type="text"/>

<i>AGE:</i>					
YEARS:	<input type="text"/>	MONTHS:	<input type="text"/>	DAYS:	<input type="text"/>

GENDER:	<input type="text"/>
---------	----------------------

EPITAPH OR SCRIPT:	(illegible / missing)
--------------------	-----------------------

EPITAPH OR SCRIPT (CONT):	
---------------------------	--

MILITARY MARKER	-
-----------------	---

Marker Plot Type:	Double
-------------------	--------

Marker Description	Headstone
--------------------	-----------

Family Plot ID:	-
-----------------	---

Family Plot Name:	
-------------------	--

Associated Markers, IDs: (for this individual)	WMC112, WMC113
---	----------------

Associated Individuals, IDs: (other individuals)	WMC111b
---	---------



Map / Marker ID:	WMC111
-------------------------	---------------

Individual Plot ID:	WMC111a
---------------------	----------------

GPS (wgs84-18N)	lat: N44° 7' 21.005" long: W75° 34' 27.803
-----------------	--

Cemetery:	Woods Mill
-----------	------------

Context:	Contiguous
----------	------------

Plot Placement:	In Rows
-----------------	---------

Grade Slope:	None
--------------	------

Exposure:	Open
-----------	------

Plot Accessories:	-
-------------------	---

General Comments:	Base only. Primary element damaged.
-------------------	-------------------------------------

Additional Information:	
-------------------------	--

References:	
-------------	--

CEMETERY INTEREST FORM

Marker ID: WMC111

(PAGE 2 OF 2)



(Unknown)

(Unknown)

PUBLIC WORKS
ENVIRONMENTAL DIVISION
FORT DRUM, NEW YORK





CEMETERY INTEREST FORM

(PAGE 1 OF 2)

PUBLIC WORKS, ENVIRONMENTAL DIVISION
FORT DRUM, NEW YORK

FIRST NAME:	(Unknown)
MIDDLE NAME:	
LAST NAME:	(Unknown)
MAIDEN NAME:	

<i>BIRTH DATE:</i>		<i>DEATH DATE:</i>	
DAY:	<input type="text"/>	DAY:	<input type="text"/>
MONTH:	<input type="text"/>	MONTH:	<input type="text"/>
YEAR:	<input type="text"/>	YEAR:	<input type="text"/>

<i>AGE:</i>					
YEARS:	<input type="text"/>	MONTHS:	<input type="text"/>	DAYS:	<input type="text"/>

GENDER:	<input type="text"/>
---------	----------------------

EPITAPH OR SCRIPT:	(illegible / missing)
--------------------	-----------------------

EPITAPH OR SCRIPT (CONT):	
---------------------------	--

MILITARY MARKER	-
-----------------	---

Marker Plot Type:	Double
-------------------	--------

Marker Description	Headstone
--------------------	-----------

Family Plot ID:	-
-----------------	---

Family Plot Name:	
-------------------	--

Associated Markers, IDs: (for this individual)	WMC112, WMC113
---	----------------

Associated Individuals, IDs: (other individuals)	WMC111a
---	---------



Map / Marker ID:	WMC111
-------------------------	---------------

Individual Plot ID:	WMC111b
---------------------	----------------

GPS (wgs84-18N)	lat: N44° 7' 21.005" long: W75° 34' 27.803
-----------------	--

Cemetery:	Woods Mill
-----------	------------

Context:	Contiguous
----------	------------

Plot Placement:	In Rows
-----------------	---------

Grade Slope:	None
--------------	------

Exposure:	Open
-----------	------

Plot Accessories:	-
-------------------	---

General Comments:	Base only. Primary element damaged.
-------------------	-------------------------------------

Additional Information:	
-------------------------	--

References:	
-------------	--

CEMETERY INTEREST FORM

Marker ID: WMC111

(PAGE 2 OF 2)



(Unknown)	
(Unknown)	

PUBLIC WORKS
ENVIRONMENTAL DIVISION
FORT DRUM, NEW YORK





CEMETERY INTEREST FORM

(PAGE 1 OF 2)

PUBLIC WORKS, ENVIRONMENTAL DIVISION
FORT DRUM, NEW YORK

FIRST NAME:

MIDDLE NAME:

LAST NAME: **(Unknown)**

MAIDEN NAME:

BIRTH DATE:

DEATH DATE:

DAY:

DAY:

MONTH:

MONTH:

YEAR:

YEAR:

AGE:

YEARS: MONTHS: DAYS:

GENDER:

EPITAPH OR SCRIPT: **FATHER**

EPITAPH OR SCRIPT (CONT):

MILITARY MARKER: -

Marker Plot Type: **Single**

Marker Description: **Footstone**

Family Plot ID: -

Family Plot Name:

Associated Markers, IDs: **WMC111**

(for this individual)

Associated Individuals, IDs:

(other individuals)



Map / Marker ID: **WMC112**

Individual Plot ID: **WMC112**

GPS (wgs84-18N) lat: **N44° 7' 21.022"** long: **W75° 34' 27.708**

Cemetery: **Woods Mill**

Context: **Contiguous**

Plot Placement: **In Rows**

Grade Slope: **None**

Exposure: **Open**

Plot Accessories: -

General Comments: -

Additional Information:

References:

CEMETERY INTEREST FORM

(PAGE 2 OF 2)

Marker ID: WMC112



(Unknown)	

PUBLIC WORKS
ENVIRONMENTAL DIVISION
FORT DRUM, NEW YORK



--	--

--	--



CEMETERY INTEREST FORM

(PAGE 1 OF 2)

PUBLIC WORKS, ENVIRONMENTAL DIVISION
FORT DRUM, NEW YORK

FIRST NAME:	<input type="text"/>
MIDDLE NAME:	<input type="text"/>
LAST NAME:	(Unknown)
MAIDEN NAME:	<input type="text"/>

<i>BIRTH DATE:</i>		<i>DEATH DATE:</i>	
DAY:	<input type="text"/>	DAY:	<input type="text"/>
MONTH:	<input type="text"/>	MONTH:	<input type="text"/>
YEAR:	<input type="text"/>	YEAR:	<input type="text"/>

<i>AGE:</i>					
YEARS:	<input type="text"/>	MONTHS:	<input type="text"/>	DAYS:	<input type="text"/>

GENDER:	<input type="text"/>
---------	----------------------

EPITAPH OR SCRIPT:	MOTHER
--------------------	--------

EPITAPH OR SCRIPT (CONT):	<input type="text"/>
---------------------------	----------------------

MILITARY MARKER	-
-----------------	---

Marker Plot Type:	Single
-------------------	--------

Marker Description	Footstone
--------------------	-----------

Family Plot ID:	-
-----------------	---

Family Plot Name:	<input type="text"/>
-------------------	----------------------

Associated Markers, IDs: (for this individual)	WMC111
---	--------

Associated Individuals, IDs: (other individuals)	<input type="text"/>
---	----------------------



Map / Marker ID:	WMC113
-------------------------	---------------

Individual Plot ID:	WMC113
---------------------	---------------

GPS (wgs84-18N)	lat: N44° 7' 21.049" long: W75° 34' 27.725"
-----------------	---

Cemetery:	Woods Mill
-----------	------------

Context:	Contiguous
----------	------------

Plot Placement:	In Rows
-----------------	---------

Grade Slope:	None
--------------	------

Exposure:	Open
-----------	------

Plot Accessories:	-
-------------------	---

General Comments:	-
-------------------	---

Additional Information:	<input type="text"/>
-------------------------	----------------------

References:	<input type="text"/>
-------------	----------------------

CEMETERY INTEREST FORM

(PAGE 2 OF 2)

Marker ID: WMC113



(Unknown)	

PUBLIC WORKS
ENVIRONMENTAL DIVISION
FORT DRUM, NEW YORK





CEMETERY INTEREST FORM

(PAGE 1 OF 2)

PUBLIC WORKS, ENVIRONMENTAL DIVISION
FORT DRUM, NEW YORK

FIRST NAME:	Orpah
MIDDLE NAME:	A
LAST NAME:	Hubbard
MAIDEN NAME:	

<i>BIRTH DATE:</i>		<i>DEATH DATE:</i>	
DAY:	<input type="text"/>	DAY:	<input type="text"/>
MONTH:	<input type="text"/>	MONTH:	<input type="text"/>
YEAR:	<input type="text"/>	YEAR:	<input type="text"/>

<i>AGE:</i>					
YEARS:	<input type="text" value="33"/>	MONTHS:	<input type="text" value="9"/>	DAYS:	<input type="text"/>

GENDER:	F
---------	----------

EPITAPH OR SCRIPT:	ORPAH A. / Daughter of / John G. & Clarrina Hubbard / DIED / April (?) ...6 / Aged (33?) yrs. / & 9 mos.
--------------------	---

EPITAPH OR SCRIPT (CONT):	
---------------------------	--

MILITARY MARKER	-
-----------------	---

Marker Plot Type:	Single
-------------------	--------

Marker Description	Headstone
--------------------	-----------

Family Plot ID:	-
-----------------	---

Family Plot Name:	
-------------------	--

Associated Markers, IDs: (for this individual)	WMC115
---	--------

Associated Individuals, IDs: (other individuals)	WMC116, WMC118
---	----------------



Map / Marker ID:	WMC114
-------------------------	---------------

Individual Plot ID:	WMC114
---------------------	---------------

GPS (wgs84-18N)	lat: N44° 7' 20.754" long: W75° 34' 27.483
-----------------	--

Cemetery:	Woods Mill
-----------	------------

Context:	Contiguous
----------	------------

Plot Placement:	In Rows
-----------------	---------

Grade Slope:	None
--------------	------

Exposure:	Open
-----------	------

Plot Accessories:	-
-------------------	---

General Comments:	-
-------------------	---

Additional Information:	
-------------------------	--

References:	
-------------	--

CEMETERY INTEREST FORM

(PAGE 2 OF 2)

Marker ID: WMC114



Orpah	A
Hubbard	

PUBLIC WORKS
ENVIRONMENTAL DIVISION
FORT DRUM, NEW YORK





CEMETERY INTEREST FORM

(PAGE 1 OF 2)

PUBLIC WORKS, ENVIRONMENTAL DIVISION
FORT DRUM, NEW YORK

FIRST NAME:

MIDDLE NAME:

LAST NAME: **Hubbard**

MAIDEN NAME:

BIRTH DATE:

DEATH DATE:

DAY:

DAY:

MONTH:

MONTH:

YEAR:

YEAR:

AGE:

YEARS: MONTHS: DAYS:

GENDER:

EPITAPH OR SCRIPT: O ... (illegible)

EPITAPH OR SCRIPT (CONT):

MILITARY MARKER: -

Marker Plot Type: Single

Marker Description: Footstone

Family Plot ID: -

Family Plot Name:

Associated Markers, IDs: WMC114
(for this individual)

Associated Individuals, IDs:
(other individuals)



Map / Marker ID: **WMC115**

Individual Plot ID: **WMC115**

GPS (wgs84-18N) lat: N44° 7' 20.779" long: W75° 34' 27.382

Cemetery: Woods Mill

Context: Contiguous

Plot Placement: In Rows

Grade Slope: None

Exposure: Open

Plot Accessories: -

General Comments: -

Additional Information:

References:

CEMETERY INTEREST FORM

(PAGE 2 OF 2)

Marker ID: WMC115



Hubbard	

PUBLIC WORKS
ENVIRONMENTAL DIVISION
FORT DRUM, NEW YORK





CEMETERY INTEREST FORM

(PAGE 1 OF 2)

PUBLIC WORKS, ENVIRONMENTAL DIVISION
FORT DRUM, NEW YORK

FIRST NAME:	John
MIDDLE NAME:	G
LAST NAME:	Hubbard
MAIDEN NAME:	

<i>BIRTH DATE:</i>		<i>DEATH DATE:</i>	
DAY:	<input type="text"/>	DAY:	<input type="text"/>
MONTH:	<input type="text"/>	MONTH:	<input type="text"/>
YEAR:	<input type="text"/>	YEAR:	<input type="text"/>

<i>AGE:</i>					
YEARS:	<input type="text"/>	MONTHS:	<input type="text"/>	DAYS:	<input type="text"/>

GENDER:	M
---------	----------

EPITAPH OR SCRIPT:	... (illegible) ... / ...UBBA... / ...
--------------------	--

EPITAPH OR SCRIPT (CONT):	
---------------------------	--

MILITARY MARKER	-
-----------------	---

Marker Plot Type:	Single
-------------------	--------

Marker Description	Headstone
--------------------	-----------

Family Plot ID:	-
-----------------	---

Family Plot Name:	
-------------------	--

Associated Markers, IDs: (for this individual)	WMC117
---	--------

Associated Individuals, IDs: (other individuals)	WMC114, WMC118
---	----------------



Map / Marker ID:	WMC116
-------------------------	---------------

Individual Plot ID:	WMC116
---------------------	---------------

GPS (wgs84-18N)	lat: N44° 7' 20.757" long: W75° 34' 27.477
-----------------	--

Cemetery:	Woods Mill
-----------	------------

Context:	Contiguous
----------	------------

Plot Placement:	In Rows
-----------------	---------

Grade Slope:	None
--------------	------

Exposure:	Open
-----------	------

Plot Accessories:	-
-------------------	---

General Comments:	The location of John G. Hubbard due to association with WMC114 and WMC118, as well as footstone initials and existing script.
-------------------	---

Additional Information:	
-------------------------	--

References:	
-------------	--

CEMETERY INTEREST FORM

(PAGE 2 OF 2)

Marker ID: WMC116



John	G
Hubbard	

PUBLIC WORKS
ENVIRONMENTAL DIVISION
FORT DRUM, NEW YORK





CEMETERY INTEREST FORM

(PAGE 1 OF 2)

PUBLIC WORKS, ENVIRONMENTAL DIVISION
FORT DRUM, NEW YORK

FIRST NAME:

MIDDLE NAME:

LAST NAME: **Hubbard**

MAIDEN NAME:

BIRTH DATE:

DEATH DATE:

DAY:

DAY:

MONTH:

MONTH:

YEAR:

YEAR:

AGE:

YEARS: MONTHS: DAYS:

GENDER:

EPITAPH OR SCRIPT: **J. G. H.**

EPITAPH OR SCRIPT (CONT):

MILITARY MARKER: -

Marker Plot Type: **Single**

Marker Description: **Footstone**

Family Plot ID: -

Family Plot Name:

Associated Markers, IDs:
(for this individual) **WMC116**

Associated Individuals, IDs:
(other individuals)



Map / Marker ID: **WMC117**

Individual Plot ID: **WMC117**

GPS (wgs84-18N) lat: **N44° 7' 20.811"** long: **W75° 34' 27.405"**

Cemetery: **Woods Mill**

Context: **Contiguous**

Plot Placement: **In Rows**

Grade Slope: **None**

Exposure: **Open**

Plot Accessories: -

General Comments: -

Additional Information:

References:

CEMETERY INTEREST FORM

(PAGE 2 OF 2)

Marker ID: WMC117



Hubbard	

PUBLIC WORKS
ENVIRONMENTAL DIVISION
FORT DRUM, NEW YORK





CEMETERY INTEREST FORM

(PAGE 1 OF 2)

PUBLIC WORKS, ENVIRONMENTAL DIVISION
FORT DRUM, NEW YORK

FIRST NAME:	Clarrina
MIDDLE NAME:	
LAST NAME:	Hubbard
MAIDEN NAME:	

<i>BIRTH DATE:</i>		<i>DEATH DATE:</i>	
DAY:		DAY:	17
MONTH:		MONTH:	August
YEAR:		YEAR:	1883

<i>AGE:</i>					
YEARS:	70	MONTHS:	6	DAYS:	17

GENDER:	F
---------	---

EPITAPH OR SCRIPT:	CLARRINA / Wife of / JOHN G. HUBBARD / DIED / Aug. 17, 1883, / Aged 70 yrs. 6 mo. / & 17 ds. / Mother we miss thee
--------------------	--

EPITAPH OR SCRIPT (CONT):	
---------------------------	--

MILITARY MARKER	-
-----------------	---

Marker Plot Type:	Single
-------------------	--------

Marker Description	Headstone
--------------------	-----------

Family Plot ID:	-
-----------------	---

Family Plot Name:	
-------------------	--

Associated Markers, IDs: (for this individual)	WMC119
---	--------

Associated Individuals, IDs: (other individuals)	WMC114, WMC116
---	----------------



Map / Marker ID:	WMC118
-------------------------	---------------

Individual Plot ID:	WMC118
---------------------	--------

GPS (wgs84-18N)	lat: N44° 7' 20.817" long: W75° 34' 27.516
-----------------	--

Cemetery:	Woods Mill
-----------	------------

Context:	Contiguous
----------	------------

Plot Placement:	In Rows
-----------------	---------

Grade Slope:	None
--------------	------

Exposure:	Open
-----------	------

Plot Accessories:	-
-------------------	---

General Comments:	-
-------------------	---

Additional Information:	
-------------------------	--

References:	
-------------	--

CEMETERY INTEREST FORM

(PAGE 2 OF 2)

Marker ID: WMC118



Clarrina

Hubbard

PUBLIC WORKS
ENVIRONMENTAL DIVISION
FORT DRUM, NEW YORK





CEMETERY INTEREST FORM

(PAGE 1 OF 2)

PUBLIC WORKS, ENVIRONMENTAL DIVISION
FORT DRUM, NEW YORK

FIRST NAME:

MIDDLE NAME:

LAST NAME: **Hubbard**

MAIDEN NAME:

BIRTH DATE: DAY: MONTH: YEAR:

DEATH DATE: DAY: MONTH: YEAR:

AGE: YEARS: MONTHS: DAYS:

GENDER:

EPITAPH OR SCRIPT: (illegible)

EPITAPH OR SCRIPT (CONT):

MILITARY MARKER: -

Marker Plot Type: Single

Marker Description: Footstone

Family Plot ID: -

Family Plot Name:

Associated Markers, IDs: WMC118
(for this individual)

Associated Individuals, IDs:
(other individuals)



Map / Marker ID: WMC119

Individual Plot ID: WMC119

GPS (wgs84-18N) lat: N44° 7' 20.843" long: W75° 34' 27.426

Cemetery: Woods Mill

Context: Contiguous

Plot Placement: In Rows

Grade Slope: None

Exposure: Open

Plot Accessories: -

General Comments: -

Additional Information:

References:

CEMETERY INTEREST FORM

(PAGE 2 OF 2)

Marker ID: WMC119



Hubbard	

PUBLIC WORKS
ENVIRONMENTAL DIVISION
FORT DRUM, NEW YORK





CEMETERY INTEREST FORM

(PAGE 1 OF 2)

PUBLIC WORKS, ENVIRONMENTAL DIVISION
FORT DRUM, NEW YORK

FIRST NAME:	(Unknown)
MIDDLE NAME:	
LAST NAME:	(McDonald?)
MAIDEN NAME:	

<i>BIRTH DATE:</i>		<i>DEATH DATE:</i>	
DAY:		DAY:	
MONTH:		MONTH:	
YEAR:		YEAR:	

<i>AGE:</i>		
YEARS:	MONTHS:	DAYS: 26

GENDER:	
---------	--

EPITAPH OR SCRIPT:	... (Illegible) ... / & 26 ds. / ... (R?)RO(N?) A. / Da ... / ... E. & A. (G?). M...nald. / Died Aug. 2(0?) / 1857, / Aged ... (?) ... 29 d's. / At rest.
--------------------	--

EPITAPH OR SCRIPT (CONT):	
---------------------------	--

MILITARY MARKER	-
-----------------	---

Marker Plot Type:	Double
-------------------	--------

Marker Description	Headstone
--------------------	-----------

Family Plot ID:	-
-----------------	---

Family Plot Name:	
-------------------	--

Associated Markers, IDs: (for this individual)	WMC121
---	--------

Associated Individuals, IDs: (other individuals)	WMC120b
---	---------



Map / Marker ID:	WMC120
------------------	--------

Individual Plot ID:	WMC120a
---------------------	---------

GPS (wgs84-18N)	lat: N44° 7' 20.843" long: W75° 34' 27.529
-----------------	--

Cemetery:	Woods Mill
-----------	------------

Context:	Contiguous
----------	------------

Plot Placement:	In Rows
-----------------	---------

Grade Slope:	None
--------------	------

Exposure:	Open
-----------	------

Plot Accessories:	-
-------------------	---

General Comments:	Likely the location of multiple burials (possible more than 2), given the marker dimensions and the script placement. Possibly McDonald, given the existing script and footstone initials)
-------------------	--

Additional Information:	
-------------------------	--

References:	
-------------	--

CEMETERY INTEREST FORM

(PAGE 2 OF 2)

Marker ID: WMC120



(Unknown)

(McDonald?)

PUBLIC WORKS
ENVIRONMENTAL DIVISION
FORT DRUM, NEW YORK





CEMETERY INTEREST FORM

(PAGE 1 OF 2)

PUBLIC WORKS, ENVIRONMENTAL DIVISION
FORT DRUM, NEW YORK

FIRST NAME:	A
MIDDLE NAME:	C
LAST NAME:	(McDonald?)
MAIDEN NAME:	

<i>BIRTH DATE:</i>		<i>DEATH DATE:</i>	
DAY:		DAY:	
MONTH:		MONTH:	August
YEAR:		YEAR:	1857

<i>AGE:</i>		
YEARS:	MONTHS:	DAYS: 29

GENDER:	F
---------	---

EPITAPH OR SCRIPT:	... (Illegible) ... / & 26 ds. / ... (R?)RO(N?) A. / Da ... / ... E. & A. (G?). M...nald. / Died Aug. 2(0?) / 1857, / Aged ... (?) ... 29 d's. / At rest.
--------------------	--

EPITAPH OR SCRIPT (CONT):	
---------------------------	--

MILITARY MARKER	-
-----------------	---

Marker Plot Type:	Double
-------------------	--------

Marker Description	Headstone
--------------------	-----------

Family Plot ID:	-
-----------------	---

Family Plot Name:	
-------------------	--

Associated Markers, IDs: (for this individual)	WMC121
---	--------

Associated Individuals, IDs: (other individuals)	WMC120a
---	---------



Map / Marker ID:	WMC120
------------------	--------

Individual Plot ID:	WMC120b
---------------------	---------

GPS (wgs84-18N)	lat: N44° 7' 20.843" long: W75° 34' 27.529
-----------------	--

Cemetery:	Woods Mill
-----------	------------

Context:	Contiguous
----------	------------

Plot Placement:	In Rows
-----------------	---------

Grade Slope:	None
--------------	------

Exposure:	Open
-----------	------

Plot Accessories:	-
-------------------	---

General Comments:	Likely the location of multiple burials (possible more than 2), given the marker dimensions and the script placement. Possibly McDonald, given the existing script and footstone initials)
-------------------	--

Additional Information:	
-------------------------	--

References:	
-------------	--

CEMETERY INTEREST FORM

(PAGE 2 OF 2)

Marker ID: WMC120



A	C
(McDonald?)	

PUBLIC WORKS
ENVIRONMENTAL DIVISION
FORT DRUM, NEW YORK





CEMETERY INTEREST FORM

(PAGE 1 OF 2)

PUBLIC WORKS, ENVIRONMENTAL DIVISION
FORT DRUM, NEW YORK

FIRST NAME:

MIDDLE NAME:

LAST NAME: **(Morrow?)**

MAIDEN NAME:

BIRTH DATE:

DEATH DATE:

DAY:

DAY:

MONTH:

MONTH:

YEAR:

YEAR:

AGE:

YEARS: MONTHS: DAYS:

GENDER:

EPITAPH OR SCRIPT: A. C. M.

EPITAPH OR SCRIPT (CONT):

MILITARY MARKER: -

Marker Plot Type: Single

Marker Description: Footstone

Family Plot ID: -

Family Plot Name:

Associated Markers, IDs:
(for this individual) WMC120

Associated Individuals, IDs:
(other individuals)



Map / Marker ID: **WMC121**

Individual Plot ID: **WMC121**

GPS (wgs84-18N) lat: N44° 7' 20.872" long: W75° 34' 27.442

Cemetery: Woods Mill

Context: Contiguous

Plot Placement: In Rows

Grade Slope: None

Exposure: Open

Plot Accessories: -

General Comments: -

Additional Information:

References:

CEMETERY INTEREST FORM

Marker ID: WMC121

(PAGE 2 OF 2)



(Morrow?)	

PUBLIC WORKS
ENVIRONMENTAL DIVISION
FORT DRUM, NEW YORK





CEMETERY INTEREST FORM

(PAGE 1 OF 2)

PUBLIC WORKS, ENVIRONMENTAL DIVISION
FORT DRUM, NEW YORK

FIRST NAME:	Joseph
MIDDLE NAME:	L
LAST NAME:	Brewster
MAIDEN NAME:	

<i>BIRTH DATE:</i>		<i>DEATH DATE:</i>	
DAY:	<input type="text"/>	DAY:	<input type="text"/>
MONTH:	<input type="text"/>	MONTH:	<input type="text"/>
YEAR:	<input type="text"/>	YEAR:	1902

<i>AGE:</i>					
YEARS:	<input type="text"/>	MONTHS:	<input type="text"/>	DAYS:	<input type="text"/>

GENDER:	M
---------	----------

EPITAPH OR SCRIPT:	JOSEPH L. / BREWSTER / ... (illegible) ... 8 - 1902
--------------------	--

EPITAPH OR SCRIPT (CONT):	
---------------------------	--

MILITARY MARKER	-
-----------------	---

Marker Plot Type:	Single
-------------------	---------------

Marker Description	Headstone
--------------------	------------------

Family Plot ID:	-
-----------------	---

Family Plot Name:	
-------------------	--

Associated Markers, IDs: (for this individual)	-
---	---

Associated Individuals, IDs: (other individuals)	WMC123, WMC124
---	-----------------------



Map / Marker ID:	WMC122
-------------------------	---------------

Individual Plot ID:	WMC122
---------------------	---------------

GPS (wgs84-18N)	lat: N44° 7' 20.960" long: W75° 34' 27.594
-----------------	--

Cemetery:	Woods Mill
-----------	-------------------

Context:	Contiguous
----------	-------------------

Plot Placement:	In Rows
-----------------	----------------

Grade Slope:	None
--------------	-------------

Exposure:	Open
-----------	-------------

Plot Accessories:	-
-------------------	---

General Comments:	The marker was replaced on 24 May 2012.
-------------------	--

Additional Information:	
-------------------------	--

References:	
-------------	--

CEMETERY INTEREST FORM

(PAGE 2 OF 2)

Marker ID: WMC122



Joseph	L
Brewster	

PUBLIC WORKS
ENVIRONMENTAL DIVISION
FORT DRUM, NEW YORK





CEMETERY INTEREST FORM

(PAGE 1 OF 2)

PUBLIC WORKS, ENVIRONMENTAL DIVISION
FORT DRUM, NEW YORK

FIRST NAME:	Sarah
MIDDLE NAME:	M
LAST NAME:	Brewster
MAIDEN NAME:	

BIRTH DATE:

DEATH DATE:

DAY:		DAY:	23
MONTH:		MONTH:	September
YEAR:		YEAR:	1867

AGE:

YEARS:	48	MONTHS:	8	DAYS:	3
--------	----	---------	---	-------	---

GENDER:	F
---------	----------

EPITAPH OR SCRIPT:	SARAH M. / wife of / JOSEPH L. / BREWSTER / DIED / Sept. 23, 1867, / AE. 48 Y. 8 M. 3 D. / Dearest Sarah thou hast left us. / From thy home and friends hast fled. / God hath suddenly bereft us / Numbered thee among the dead.
--------------------	--

EPITAPH OR SCRIPT (CONT):	
---------------------------	--

MILITARY MARKER	-
-----------------	---

Marker Plot Type:	Single
-------------------	--------

Marker Description	Headstone
--------------------	-----------

Family Plot ID:	-
-----------------	---

Family Plot Name:	
-------------------	--

Associated Markers, IDs: (for this individual)	-
---	---

Associated Individuals, IDs: (other individuals)	WMC122
---	--------



Map / Marker ID:	WMC123
------------------	---------------

Individual Plot ID:	WMC123
---------------------	---------------

GPS (wgs84-18N)	lat: N44° 7' 20.992" long: W75° 34' 27.614
-----------------	--

Cemetery:	Woods Mill
-----------	------------

Context:	Contiguous
----------	------------

Plot Placement:	In Rows
-----------------	---------

Grade Slope:	None
--------------	------

Exposure:	Open
-----------	------

Plot Accessories:	-
-------------------	---

General Comments:	WMC123 may be the associated footstone for this marker.
-------------------	---

Additional Information:	
-------------------------	--

References:	
-------------	--

CEMETERY INTEREST FORM

(PAGE 2 OF 2)

Marker ID: WMC123



Sarah	M
Brewster	

PUBLIC WORKS
ENVIRONMENTAL DIVISION
FORT DRUM, NEW YORK





CEMETERY INTEREST FORM

(PAGE 1 OF 2)

PUBLIC WORKS, ENVIRONMENTAL DIVISION
FORT DRUM, NEW YORK

FIRST NAME:	Mary
MIDDLE NAME:	A
LAST NAME:	Brewster
MAIDEN NAME:	

BIRTH DATE:

DEATH DATE:

DAY:		DAY:	8
MONTH:		MONTH:	March
YEAR:		YEAR:	1888

AGE:

YEARS:	58	MONTHS:	2	DAYS:	20
--------	----	---------	---	-------	----

GENDER:	F
---------	---

EPITAPH OR SCRIPT:	MARY A. / wife of / J. L. BREWSTER / DIED / MARCH, 8, 1888 / AE. 58 YR'S. 2 MO'S. / 20 DS. / ... (illegible) ... one from us has gone. / (One?) og love is (stilled?) / ... place is (empty?) in our (home?) / ... which never can be filled.
--------------------	---

EPITAPH OR SCRIPT (CONT):	
---------------------------	--

MILITARY MARKER	-
-----------------	---

Marker Plot Type:	Single
-------------------	--------

Marker Description	Headstone
--------------------	-----------

Family Plot ID:	-
-----------------	---

Family Plot Name:	
-------------------	--

Associated Markers, IDs:	-
--------------------------	---

(for this individual)

Associated Individuals, IDs:	WMC122
------------------------------	--------

(other individuals)



Map / Marker ID:	WMC124
------------------	---------------

Individual Plot ID:	WMC124
---------------------	---------------

GPS (wgs84-18N)	lat: N44° 7' 21.023" long: W75° 34' 27.630
-----------------	--

Cemetery:	Woods Mill
-----------	------------

Context:	Contiguous
----------	------------

Plot Placement:	In Rows
-----------------	---------

Grade Slope:	None
--------------	------

Exposure:	Open
-----------	------

Plot Accessories:	-
-------------------	---

General Comments:	WMC124 may be the associated footstone for this marker.
-------------------	---

Additional Information:	
-------------------------	--

References:	
-------------	--

CEMETERY INTEREST FORM

(PAGE 2 OF 2)

Marker ID: WMC124



Mary	A
Brewster	

PUBLIC WORKS
ENVIRONMENTAL DIVISION
FORT DRUM, NEW YORK





CEMETERY INTEREST FORM

(PAGE 1 OF 2)

PUBLIC WORKS, ENVIRONMENTAL DIVISION
FORT DRUM, NEW YORK

FIRST NAME:	William
MIDDLE NAME:	
LAST NAME:	Brewster
MAIDEN NAME:	

BIRTH DATE:

DEATH DATE:

DAY:		DAY:	27
MONTH:		MONTH:	February
YEAR:		YEAR:	1871

AGE:

YEARS:	82	MONTHS:	9	DAYS:	
--------	----	---------	---	-------	--

GENDER:	F
---------	---

EPITAPH OR SCRIPT: WILLIAM RANDALL / DIED / Feb. 27, 1871, / Aged 82 y's & 9 m's.

EPITAPH OR SCRIPT (CONT):

MILITARY MARKER	-
-----------------	---

Marker Plot Type:	Single
-------------------	--------

Marker Description	Headstone
--------------------	-----------

Family Plot ID:	WMC130
-----------------	--------

Family Plot Name:	Randall
-------------------	---------

Associated Markers, IDs: (for this individual)	WMC130
---	--------

Associated Individuals, IDs: (other individuals)	WMC126, WMC127, WMC128, WMC129, WMC130, WMC133, WMC135
---	--



Map / Marker ID:	WMC125
------------------	---------------

Individual Plot ID:	WMC125
---------------------	---------------

GPS (wgs84-18N)	lat: N44° 7' 21.150" long: W75° 34' 27.693
-----------------	--

Cemetery:	Woods Mill
-----------	------------

Context:	Contiguous
----------	------------

Plot Placement:	In Rows
-----------------	---------

Grade Slope:	None
--------------	------

Exposure:	Open
-----------	------

Plot Accessories:	-
-------------------	---

General Comments:	-
-------------------	---

Additional Information:	
-------------------------	--

References:	
-------------	--

CEMETERY INTEREST FORM

(PAGE 2 OF 2)

Marker ID: WMC125



William

Brewster

PUBLIC WORKS
ENVIRONMENTAL DIVISION
FORT DRUM, NEW YORK





CEMETERY INTEREST FORM

(PAGE 1 OF 2)

PUBLIC WORKS, ENVIRONMENTAL DIVISION
FORT DRUM, NEW YORK

FIRST NAME:	Amanda
MIDDLE NAME:	
LAST NAME:	Randall
MAIDEN NAME:	

<i>BIRTH DATE:</i>		<i>DEATH DATE:</i>	
DAY:		DAY:	24
MONTH:		MONTH:	January
YEAR:		YEAR:	1869

<i>AGE:</i>					
YEARS:		MONTHS:		DAYS:	

GENDER:	F
---------	---

EPITAPH OR SCRIPT:	AMANDA / WIFE OF / WILLIAM RANDAL / DIED / (Jan?) 24, 18 (69?) / ...
--------------------	--

EPITAPH OR SCRIPT (CONT):	
---------------------------	--

MILITARY MARKER	-
-----------------	---

Marker Plot Type:	Single
-------------------	--------

Marker Description	Headstone
--------------------	-----------

Family Plot ID:	WMC130
-----------------	--------

Family Plot Name:	Randall
-------------------	---------

Associated Markers, IDs:	WMC130
(for this individual)	

Associated Individuals, IDs:	WMC125, WMC127, WMC128, WMC129, WMC130, WMC131, WMC132, WMC133, WMC135
(other individuals)	



Map / Marker ID:	WMC126
-------------------------	---------------

Individual Plot ID:	WMC126
---------------------	--------

GPS (wgs84-18N)	lat: N44° 7' 21.184" long: W75° 34' 27.718
-----------------	--

Cemetery:	Woods Mill
-----------	------------

Context:	Contiguous
----------	------------

Plot Placement:	In Rows
-----------------	---------

Grade Slope:	None
--------------	------

Exposure:	Open
-----------	------

Plot Accessories:	-
-------------------	---

General Comments:	The marker was replaced on 24 May 2012.
-------------------	---

Additional Information:	
-------------------------	--

References:	
-------------	--

CEMETERY INTEREST FORM

(PAGE 2 OF 2)

Marker ID: WMC126



Amanda

Randall

PUBLIC WORKS
ENVIRONMENTAL DIVISION
FORT DRUM, NEW YORK





CEMETERY INTEREST FORM

(PAGE 1 OF 2)

PUBLIC WORKS, ENVIRONMENTAL DIVISION
FORT DRUM, NEW YORK

FIRST NAME:	(Unknown)
MIDDLE NAME:	
LAST NAME:	(Unknown)
MAIDEN NAME:	

BIRTH DATE:

DEATH DATE:

DAY:		DAY:	
MONTH:		MONTH:	November
YEAR:		YEAR:	

AGE:

YEARS:		MONTHS:		DAYS:	
--------	--	---------	--	-------	--

GENDER:	
---------	--

EPITAPH OR SCRIPT:	...(illegible)... (A?)EU... / Nov. 2... / A ... 2 y's 8m's & 2 ... / ...
--------------------	--

EPITAPH OR SCRIPT (CONT):	
---------------------------	--

MILITARY MARKER	-
-----------------	---

Marker Plot Type:	Double
-------------------	--------

Marker Description	Headstone
--------------------	-----------

Family Plot ID:	WMC130
-----------------	--------

Family Plot Name:	Randall
-------------------	---------

Associated Markers, IDs:	WMC130
(for this individual)	

Associated Individuals, IDs:	WMC125, WMC126, WMC128, WMC129, WMC130, WMC131, WMC132, WMC133, WMC134, WMC135, WMC136
(other individuals)	



Map / Marker ID:	WMC127
-------------------------	---------------

Individual Plot ID:	WMC127
---------------------	--------

GPS (wgs84-18N)	lat: N44° 7' 21.221" long: W75° 34' 27.745
-----------------	--

Cemetery:	Woods Mill
-----------	------------

Context:	Contiguous
----------	------------

Plot Placement:	In Rows
-----------------	---------

Grade Slope:	None
--------------	------

Exposure:	Open
-----------	------

Plot Accessories:	-
-------------------	---

General Comments:	-
-------------------	---

Additional Information:	
-------------------------	--

References:	
-------------	--

CEMETERY INTEREST FORM





(PAGE 2 OF 2)

Marker ID: WMC127



(Unknown)	
(Unknown)	

PUBLIC WORKS
ENVIRONMENTAL DIVISION
FORT DRUM, NEW YORK





CEMETERY INTEREST FORM

(PAGE 1 OF 2)

PUBLIC WORKS, ENVIRONMENTAL DIVISION
FORT DRUM, NEW YORK

FIRST NAME:	(Father)
MIDDLE NAME:	
LAST NAME:	Randall
MAIDEN NAME:	

<i>BIRTH DATE:</i>		<i>DEATH DATE:</i>	
DAY:		DAY:	
MONTH:		MONTH:	
YEAR:	1811	YEAR:	1873

<i>AGE:</i>			
YEARS:	62	MONTHS:	
		DAYS:	

GENDER:	M
---------	---

EPITAPH OR SCRIPT:	FATHER / 1811 - 1873
--------------------	----------------------

EPITAPH OR SCRIPT (CONT):	
---------------------------	--

MILITARY MARKER	-
-----------------	---

Marker Plot Type:	Single
-------------------	--------

Marker Description	Footstone
--------------------	-----------

Family Plot ID:	WMC130
-----------------	--------

Family Plot Name:	Randall
-------------------	---------

Associated Markers, IDs:	WMC130
(for this individual)	

Associated Individuals, IDs:	WMC125, WMC126, WMC127, WMC129, WMC130, WMC131, WMC132, WMC133, WMC134, WMC135, WMC136
(other individuals)	



Map / Marker ID:	WMC128
------------------	---------------

Individual Plot ID:	WMC128
---------------------	---------------

GPS (wgs84-18N)	lat: N44° 7' 21.265" long: W75° 34' 27.658
-----------------	--

Cemetery:	Woods Mill
-----------	------------

Context:	Contiguous
----------	------------

Plot Placement:	In Rows
-----------------	---------

Grade Slope:	None
--------------	------

Exposure:	Open
-----------	------

Plot Accessories:	-
-------------------	---

General Comments:	-
-------------------	---

Additional Information:	
-------------------------	--

References:	
-------------	--

CEMETERY INTEREST FORM

Marker ID: WMC128

(PAGE 2 OF 2)



(Father)	
Randall	

PUBLIC WORKS
ENVIRONMENTAL DIVISION
FORT DRUM, NEW YORK





CEMETERY INTEREST FORM

(PAGE 1 OF 2)

PUBLIC WORKS, ENVIRONMENTAL DIVISION
FORT DRUM, NEW YORK

FIRST NAME:	(Mother)
MIDDLE NAME:	
LAST NAME:	Randall
MAIDEN NAME:	

<i>BIRTH DATE:</i>		<i>DEATH DATE:</i>	
DAY:		DAY:	
MONTH:		MONTH:	
YEAR:	1822	YEAR:	1910

<i>AGE:</i>			
YEARS:	88	MONTHS:	
		DAYS:	

GENDER:	F
---------	---

EPITAPH OR SCRIPT:	MOTHER / 1822 - 1910
--------------------	----------------------

EPITAPH OR SCRIPT (CONT):	
---------------------------	--

MILITARY MARKER	-
-----------------	---

Marker Plot Type:	Single
-------------------	--------

Marker Description	Footstone
--------------------	-----------

Family Plot ID:	WMC130
-----------------	--------

Family Plot Name:	Randall
-------------------	---------

Associated Markers, IDs:	WMC130
(for this individual)	

Associated Individuals, IDs:	WMC125, WMC126, WMC127, WMC128, WMC130, WMC131, WMC132, WMC133, WMC134, WMC135, WMC136
(other individuals)	



Map / Marker ID:	WMC129
------------------	---------------

Individual Plot ID:	WMC129
---------------------	---------------

GPS (wgs84-18N)	lat: N44° 7' 21.290" long: W75° 34' 27.675
-----------------	--

Cemetery:	Woods Mill
-----------	------------

Context:	Contiguous
----------	------------

Plot Placement:	In Rows
-----------------	---------

Grade Slope:	None
--------------	------

Exposure:	Open
-----------	------

Plot Accessories:	-
-------------------	---

General Comments:	-
-------------------	---

Additional Information:	
-------------------------	--

References:	
-------------	--

CEMETERY INTEREST FORM

(PAGE 2 OF 2)

Marker ID: WMC129



(Mother)	
Randall	

PUBLIC WORKS
ENVIRONMENTAL DIVISION
FORT DRUM, NEW YORK





CEMETERY INTEREST FORM

(PAGE 1 OF 2)

PUBLIC WORKS, ENVIRONMENTAL DIVISION
FORT DRUM, NEW YORK

FIRST NAME:	<input type="text"/>
MIDDLE NAME:	<input type="text"/>
LAST NAME:	Randall
MAIDEN NAME:	<input type="text"/>

<i>BIRTH DATE:</i>		<i>DEATH DATE:</i>	
DAY:	<input type="text"/>	DAY:	<input type="text"/>
MONTH:	<input type="text"/>	MONTH:	<input type="text"/>
YEAR:	<input type="text"/>	YEAR:	<input type="text"/>

<i>AGE:</i>					
YEARS:	<input type="text"/>	MONTHS:	<input type="text"/>	DAYS:	<input type="text"/>

GENDER:	<input type="text"/>
---------	----------------------

EPITAPH OR SCRIPT:	RANDALL
--------------------	----------------

EPITAPH OR SCRIPT (CONT):	<input type="text"/>
---------------------------	----------------------

MILITARY MARKER	-
-----------------	---

Marker Plot Type:	Family
-------------------	--------

Marker Description	Headstone
--------------------	-----------

Family Plot ID:	WMC130
-----------------	--------

Family Plot Name:	Randall
-------------------	---------

Associated Markers, IDs: (for this individual)	WMC125, WMC126, WMC127, WMC128, WMC129, WMC131, WMC132, WMC133, WMC134, WMC135, WMC136
---	--

Associated Individuals, IDs: (other individuals)	WMC125, WMC126, WMC127, WMC128, WMC129, WMC131, WMC132, WMC133, WMC134, WMC135, WMC136
---	--



Map / Marker ID:	WMC130
-------------------------	---------------

Individual Plot ID:	WMC130
---------------------	---------------

GPS (wgs84-18N)	lat: N44° 7' 21.286" long: W75° 34' 27.796
-----------------	--

Cemetery:	Woods Mill
-----------	------------

Context:	Contiguous
----------	------------

Plot Placement:	In Rows
-----------------	---------

Grade Slope:	Positive
--------------	----------

Exposure:	Open
-----------	------

Plot Accessories:	-
-------------------	---

General Comments:	-
-------------------	---

Additional Information:	<input type="text"/>
-------------------------	----------------------

References:	<input type="text"/>
-------------	----------------------

CEMETERY INTEREST FORM

(PAGE 2 OF 2)

Marker ID: WMC130



Randall	

PUBLIC WORKS
ENVIRONMENTAL DIVISION
FORT DRUM, NEW YORK





CEMETERY INTEREST FORM

(PAGE 1 OF 2)

PUBLIC WORKS, ENVIRONMENTAL DIVISION
FORT DRUM, NEW YORK

FIRST NAME:	Laura
MIDDLE NAME:	E
LAST NAME:	Randall
MAIDEN NAME:	

<i>BIRTH DATE:</i>		<i>DEATH DATE:</i>	
DAY:	<input type="text"/>	DAY:	<input type="text"/>
MONTH:	<input type="text"/>	MONTH:	<input type="text"/>
YEAR:	1857	YEAR:	1898

<i>AGE:</i>			
YEARS:	41	MONTHS:	<input type="text"/>
		DAYS:	<input type="text"/>

GENDER:	F
---------	----------

EPITAPH OR SCRIPT:	LAURA E. / 1857 - 1898
--------------------	------------------------

EPITAPH OR SCRIPT (CONT):	
---------------------------	--

MILITARY MARKER	-
-----------------	---

Marker Plot Type:	Single
-------------------	--------

Marker Description	Footstone
--------------------	-----------

Family Plot ID:	WMC130
-----------------	--------

Family Plot Name:	Randall
-------------------	---------

Associated Markers, IDs:	WMC130
(for this individual)	

Associated Individuals, IDs:	WMC125, WMC126, WMC127, WMC128, WMC129, WMC130, WMC132, WMC133, WMC134, WMC135, WMC136
(other individuals)	



Map / Marker ID:	WMC131
------------------	---------------

Individual Plot ID:	WMC131
---------------------	---------------

GPS (wgs84-18N)	lat: N44° 7' 21.321" long: W75° 34' 27.696
-----------------	--

Cemetery:	Woods Mill
-----------	------------

Context:	Contiguous
----------	------------

Plot Placement:	In Rows
-----------------	---------

Grade Slope:	None
--------------	------

Exposure:	Open
-----------	------

Plot Accessories:	-
-------------------	---

General Comments:	-
-------------------	---

Additional Information:	
-------------------------	--

References:	
-------------	--

CEMETERY INTEREST FORM

(PAGE 2 OF 2)

Marker ID: WMC131



Laura	E
Randall	

PUBLIC WORKS
ENVIRONMENTAL DIVISION
FORT DRUM, NEW YORK





CEMETERY INTEREST FORM

(PAGE 1 OF 2)

PUBLIC WORKS, ENVIRONMENTAL DIVISION
FORT DRUM, NEW YORK

FIRST NAME:	Emma
MIDDLE NAME:	C
LAST NAME:	Randall
MAIDEN NAME:	

<i>BIRTH DATE:</i>		<i>DEATH DATE:</i>	
DAY:	<input type="text"/>	DAY:	<input type="text"/>
MONTH:	<input type="text"/>	MONTH:	<input type="text"/>
YEAR:	1850	YEAR:	1933

<i>AGE:</i>			
YEARS:	83	MONTHS:	<input type="text"/>
		DAYS:	<input type="text"/>

GENDER:	F
---------	----------

EPITAPH OR SCRIPT:	EMMA C. / 1850 - 1933
--------------------	-----------------------

EPITAPH OR SCRIPT (CONT):	
---------------------------	--

MILITARY MARKER	-
-----------------	---

Marker Plot Type:	Single
-------------------	--------

Marker Description	Footstone
--------------------	-----------

Family Plot ID:	WMC130
-----------------	--------

Family Plot Name:	Randall
-------------------	---------

Associated Markers, IDs:	WMC130
(for this individual)	

Associated Individuals, IDs:	WMC125, WMC126, WMC127, WMC128, WMC129, WMC130, WMC131, WMC133, WMC134, WMC135, WMC136
(other individuals)	



Map / Marker ID:	WMC132
------------------	---------------

Individual Plot ID:	WMC132
---------------------	---------------

GPS (wgs84-18N)	lat: N44° 7' 21.358" long: W75° 34' 27.721
-----------------	--

Cemetery:	Woods Mill
-----------	------------

Context:	Contiguous
----------	------------

Plot Placement:	In Rows
-----------------	---------

Grade Slope:	None
--------------	------

Exposure:	Open
-----------	------

Plot Accessories:	-
-------------------	---

General Comments:	-
-------------------	---

Additional Information:	
-------------------------	--

References:	
-------------	--

CEMETERY INTEREST FORM

(PAGE 2 OF 2)

Marker ID: WMC132



Emma	C
Randall	

PUBLIC WORKS
ENVIRONMENTAL DIVISION
FORT DRUM, NEW YORK

Empty space for notes or descriptions.



Empty space for notes or descriptions.

Empty space for notes or descriptions.



CEMETERY INTEREST FORM

(PAGE 1 OF 2)

PUBLIC WORKS, ENVIRONMENTAL DIVISION
FORT DRUM, NEW YORK

FIRST NAME:	Carrie
MIDDLE NAME:	E
LAST NAME:	Hall
MAIDEN NAME:	Randall

<i>BIRTH DATE:</i>		<i>DEATH DATE:</i>	
DAY:	<input type="text"/>	DAY:	<input type="text"/>
MONTH:	<input type="text"/>	MONTH:	<input type="text"/>
YEAR:	1856	YEAR:	1932

<i>AGE:</i>			
YEARS:	76	MONTHS:	<input type="text"/>
		DAYS:	<input type="text"/>

GENDER:	F
---------	----------

EPITAPH OR SCRIPT:	CARRIE E. / HIS WIFE / 1856 - 1932
--------------------	------------------------------------

EPITAPH OR SCRIPT (CONT):	
---------------------------	--

MILITARY MARKER	-
-----------------	---

Marker Plot Type:	Single
-------------------	--------

Marker Description	Footstone
--------------------	-----------

Family Plot ID:	WMC130
-----------------	--------

Family Plot Name:	Randall
-------------------	---------

Associated Markers, IDs:	WMC130
(for this individual)	

Associated Individuals, IDs:	WMC125, WMC126, WMC127, WMC128, WMC129, WMC130, WMC131, WMC132, WMC134, WMC135, WMC136
(other individuals)	



Map / Marker ID:	WMC133
------------------	---------------

Individual Plot ID:	WMC133
---------------------	---------------

GPS (wgs84-18N)	lat: N44° 7' 21.191" long: W75° 34' 27.804
-----------------	--

Cemetery:	Woods Mill
-----------	------------

Context:	Contiguous
----------	------------

Plot Placement:	In Rows
-----------------	---------

Grade Slope:	None
--------------	------

Exposure:	Open
-----------	------

Plot Accessories:	-
-------------------	---

General Comments:	-
-------------------	---

Additional Information:	
-------------------------	--

References:	
-------------	--

CEMETERY INTEREST FORM





(PAGE 2 OF 2)

Marker ID: WMC133



Carrie	E
Hall	Randall

PUBLIC WORKS
ENVIRONMENTAL DIVISION
FORT DRUM, NEW YORK





CEMETERY INTEREST FORM

(PAGE 1 OF 2)

PUBLIC WORKS, ENVIRONMENTAL DIVISION
FORT DRUM, NEW YORK

FIRST NAME:	Eugene
MIDDLE NAME:	
LAST NAME:	Hall
MAIDEN NAME:	

<i>BIRTH DATE:</i>		<i>DEATH DATE:</i>	
DAY:		DAY:	
MONTH:		MONTH:	
YEAR:	1854	YEAR:	1917

<i>AGE:</i>			
YEARS:	63	MONTHS:	
		DAYS:	

GENDER:	M
---------	----------

EPITAPH OR SCRIPT:	EUGENE HALL / 1854 - 1917
--------------------	----------------------------------

EPITAPH OR SCRIPT (CONT):	
---------------------------	--

MILITARY MARKER	-
-----------------	---

Marker Plot Type:	Single
-------------------	---------------

Marker Description	Footstone
--------------------	------------------

Family Plot ID:	WMC130
-----------------	---------------

Family Plot Name:	Randall
-------------------	----------------

Associated Markers, IDs:	WMC130
(for this individual)	

Associated Individuals, IDs:	WMC125, WMC126, WMC127, WMC128, WMC129, WMC130, WMC131, WMC132, WMC133, WMC135, WMC136
(other individuals)	



Map / Marker ID:	WMC134
-------------------------	---------------

Individual Plot ID:	WMC134
---------------------	---------------

GPS (wgs84-18N)	lat: N44° 7' 21.239" long: W75° 34' 27.827
-----------------	--

Cemetery:	Woods Mill
-----------	-------------------

Context:	Contiguous
----------	-------------------

Plot Placement:	In Rows
-----------------	----------------

Grade Slope:	None
--------------	-------------

Exposure:	Open
-----------	-------------

Plot Accessories:	-
-------------------	---

General Comments:	-
-------------------	---

Additional Information:	
-------------------------	--

References:	
-------------	--

CEMETERY INTEREST FORM

(PAGE 2 OF 2)

Marker ID: WMC134



Eugene

Hall

PUBLIC WORKS
ENVIRONMENTAL DIVISION
FORT DRUM, NEW YORK





CEMETERY INTEREST FORM

(PAGE 1 OF 2)

PUBLIC WORKS, ENVIRONMENTAL DIVISION
FORT DRUM, NEW YORK

FIRST NAME:	Erle
MIDDLE NAME:	L
LAST NAME:	Randall
MAIDEN NAME:	

<i>BIRTH DATE:</i>		<i>DEATH DATE:</i>	
DAY:		DAY:	
MONTH:		MONTH:	
YEAR:	1894	YEAR:	1922

<i>AGE:</i>			
YEARS:	28	MONTHS:	
		DAYS:	

GENDER:	M
---------	----------

EPITAPH OR SCRIPT:	ERLE L. / 1894 - 1922
--------------------	------------------------------

EPITAPH OR SCRIPT (CONT):	
---------------------------	--

MILITARY MARKER	-
-----------------	---

Marker Plot Type:	Single
-------------------	---------------

Marker Description	Footstone
--------------------	------------------

Family Plot ID:	WMC130
-----------------	---------------

Family Plot Name:	Randall
-------------------	----------------

Associated Markers, IDs:	WMC130
(for this individual)	

Associated Individuals, IDs:	WMC125, WMC126, WMC127, WMC128, WMC129, WMC130, WMC131, WMC132, WMC133, WMC134, WMC136
(other individuals)	



Map / Marker ID:	WMC135
-------------------------	---------------

Individual Plot ID:	WMC135
---------------------	---------------

GPS (wgs84-18N)	lat: N44° 7' 21.279" long: W75° 34' 27.855"
-----------------	---

Cemetery:	Woods Mill
-----------	-------------------

Context:	Contiguous
----------	-------------------

Plot Placement:	In Rows
-----------------	----------------

Grade Slope:	None
--------------	-------------

Exposure:	Open
-----------	-------------

Plot Accessories:	-
-------------------	---

General Comments:	-
-------------------	---

Additional Information:	
-------------------------	--

References:	
-------------	--

CEMETERY INTEREST FORM

(PAGE 2 OF 2)

Marker ID: WMC135



Erle	L
Randall	

PUBLIC WORKS
ENVIRONMENTAL DIVISION
FORT DRUM, NEW YORK





CEMETERY INTEREST FORM

(PAGE 1 OF 2)

PUBLIC WORKS, ENVIRONMENTAL DIVISION
FORT DRUM, NEW YORK

FIRST NAME:	E
MIDDLE NAME:	Lloyd
LAST NAME:	Randall
MAIDEN NAME:	

<i>BIRTH DATE:</i>		<i>DEATH DATE:</i>	
DAY:	<input type="text"/>	DAY:	<input type="text"/>
MONTH:	<input type="text"/>	MONTH:	<input type="text"/>
YEAR:	1893	YEAR:	1900

<i>AGE:</i>					
YEARS:	7	MONTHS:	<input type="text"/>	DAYS:	<input type="text"/>

GENDER:	M
---------	----------

EPITAPH OR SCRIPT:	E. LLOYD / 1893 - 1900
--------------------	-------------------------------

EPITAPH OR SCRIPT (CONT):	
---------------------------	--

MILITARY MARKER	-
-----------------	---

Marker Plot Type:	Single
-------------------	---------------

Marker Description	Footstone
--------------------	------------------

Family Plot ID:	WMC130
-----------------	---------------

Family Plot Name:	Randall
-------------------	----------------

Associated Markers, IDs:	WMC130
(for this individual)	

Associated Individuals, IDs:	WMC125, WMC126, WMC127, WMC128, WMC129, WMC130, WMC131, WMC132, WMC133, WMC134, WMC135
(other individuals)	



Map / Marker ID:	WMC136
-------------------------	---------------

Individual Plot ID:	WMC136
---------------------	---------------

GPS (wgs84-18N)	lat: N44° 7' 21.318" long: W75° 34' 27.879"
-----------------	---

Cemetery:	Woods Mill
-----------	-------------------

Context:	Contiguous
----------	-------------------

Plot Placement:	In Rows
-----------------	----------------

Grade Slope:	None
--------------	-------------

Exposure:	Open
-----------	-------------

Plot Accessories:	-
-------------------	---

General Comments:	-
-------------------	---

Additional Information:	
-------------------------	--

References:	
-------------	--

CEMETERY INTEREST FORM




(PAGE 2 OF 2)

Marker ID: WMC136



E	Lloyd
Randall	

PUBLIC WORKS
ENVIRONMENTAL DIVISION
FORT DRUM, NEW YORK





CEMETERY INTEREST FORM

(PAGE 1 OF 2)

PUBLIC WORKS, ENVIRONMENTAL DIVISION
FORT DRUM, NEW YORK

FIRST NAME:	Clara
MIDDLE NAME:	
LAST NAME:	Becker
MAIDEN NAME:	

BIRTH DATE:

DEATH DATE:

DAY:		DAY:	
MONTH:		MONTH:	
YEAR:	1860	YEAR:	1881

AGE:

YEARS:	21	MONTHS:		DAYS:	
--------	----	---------	--	-------	--

GENDER:	F
---------	---

EPITAPH OR SCRIPT:	(SW face) B / ... (illegible)... AR ... A(S?)... (V?). (BECKER?) / 1862 (blank) / EMILY COWAN HIS WIFE / 1858 - 1910 / CLARA BECKER PERRY / THEIR DAU'T. / 1884 - 1906 / BECKER / (NW face) CLYDE E. / THEIR GRANDSON / 1906 - 191(0?) / GLENN A. / BECKER / 1900 - 1916
--------------------	---

EPITAPH OR SCRIPT (CONT):	(NE face) BARTON BECKER / 1835 - 1896 / HARRIETT HUBBARD HIS WIFE / 1837 - 1877 / CLARA A. THEIR DAU't / 1860 - 1881
---------------------------	---

MILITARY MARKER	-
-----------------	---

Marker Plot Type:	Family
-------------------	--------

Marker Description	Headstone
--------------------	-----------

Family Plot ID:	WMC14
-----------------	-------

Family Plot Name:	Becker
-------------------	--------

Associated Markers, IDs:	WMC138, WMC139, WMC140, WMC141, WMC142, WMC143
--------------------------	---

(for this individual)

Associated Individuals, IDs:	WMC137a, WMC137b, WMC137c, WMC137d, WMC137e, WMC137f, WMC137g
------------------------------	---

(other individuals)



Map / Marker ID:	WMC137
------------------	---------------

Individual Plot ID:	WMC137h
---------------------	----------------

GPS (wgs84-18N)	lat: N44° 7' 21.429" long: W75° 34' 27.877"
-----------------	---

Cemetery:	Woods Mill
-----------	------------

Context:	Contiguous
----------	------------

Plot Placement:	In Rows
-----------------	---------

Grade Slope:	Cross
--------------	-------

Exposure:	Open
-----------	------

Plot Accessories:	-
-------------------	---

General Comments:	-
-------------------	---

Additional Information:	
-------------------------	--

References:	
-------------	--

CEMETERY INTEREST FORM

Marker ID: WMC137

(PAGE 2 OF 2)



Clara	
Becker	

PUBLIC WORKS
ENVIRONMENTAL DIVISION
FORT DRUM, NEW YORK





CEMETERY INTEREST FORM

(PAGE 1 OF 2)

PUBLIC WORKS, ENVIRONMENTAL DIVISION
FORT DRUM, NEW YORK

FIRST NAME:	(Unknown)
MIDDLE NAME:	
LAST NAME:	Becker
MAIDEN NAME:	

BIRTH DATE:

DEATH DATE:

DAY:		DAY:	
MONTH:		MONTH:	
YEAR:	1862	YEAR:	

AGE:

YEARS:		MONTHS:		DAYS:	
--------	--	---------	--	-------	--

GENDER:	M
---------	---

EPITAPH OR SCRIPT:	(SW face) B / ... (illegible)... AR ... A(S?)... (V?). (BECKER?) / 1862 (blank) / EMILY COWAN HIS WIFE / 1858 - 1910 / CLARA BECKER PERRY / THEIR DAU'T. / 1884 - 1906 / BECKER / (NW face) CLYDE E. / THEIR GRANDSON / 1906 - 191(0?) / GLENN A. / BECKER / 1900 - 1916
--------------------	---

EPITAPH OR SCRIPT (CONT):	(NE face) BARTON BECKER / 1835 - 1896 / HARRIETT HUBBARD HIS WIFE / 1837 - 1877 / CLARA A. THEIR DAU't / 1860 - 1881
---------------------------	---

MILITARY MARKER	-
-----------------	---

Marker Plot Type:	Family
-------------------	--------

Marker Description	Headstone
--------------------	-----------

Family Plot ID:	WMC14
-----------------	-------

Family Plot Name:	Becker
-------------------	--------

Associated Markers, IDs:	WMC138, WMC139, WMC140, WMC141, WMC142, WMC143
--------------------------	---

(for this individual)

Associated Individuals, IDs:	WMC137b, WMC137c, WMC137d, WMC137e, WMC137f, WMC137g, WMC137h
------------------------------	---

(other individuals)



Map / Marker ID:	WMC137
-------------------------	---------------

Individual Plot ID:	WMC137a
---------------------	----------------

GPS (wgs84-18N)	lat: N44° 7' 21.429" long: W75° 34' 27.877"
-----------------	---

Cemetery:	Woods Mill
-----------	------------

Context:	Contiguous
----------	------------

Plot Placement:	In Rows
-----------------	---------

Grade Slope:	Cross
--------------	-------

Exposure:	Open
-----------	------

Plot Accessories:	-
-------------------	---

General Comments:	-
-------------------	---

Additional Information:	
-------------------------	--

References:	
-------------	--

CEMETERY INTEREST FORM

Marker ID: WMC137

(PAGE 2 OF 2)



(Unknown)

Becker

PUBLIC WORKS
ENVIRONMENTAL DIVISION
FORT DRUM, NEW YORK





CEMETERY INTEREST FORM

(PAGE 1 OF 2)

PUBLIC WORKS, ENVIRONMENTAL DIVISION
FORT DRUM, NEW YORK

FIRST NAME:	Emily
MIDDLE NAME:	
LAST NAME:	Becker
MAIDEN NAME:	Cowan

BIRTH DATE:

DEATH DATE:

DAY:		DAY:	
MONTH:		MONTH:	
YEAR:	1858	YEAR:	1910

AGE:

YEARS:	52	MONTHS:		DAYS:	
--------	----	---------	--	-------	--

GENDER:	F
---------	----------

EPITAPH OR SCRIPT:	(SW face) B / ... (illegible)... AR ... A(S?)... (V?). (BECKER?) / 1862 (blank) / EMILY COWAN HIS WIFE / 1858 - 1910 / CLARA BECKER PERRY / THEIR DAU'T. / 1884 - 1906 / BECKER / (NW face) CLYDE E. / THEIR GRANDSON / 1906 - 191(0?) / GLENN A. / BECKER / 1900 - 1916
--------------------	---

EPITAPH OR SCRIPT (CONT):	(NE face) BARTON BECKER / 1835 - 1896 / HARRIETT HUBBARD HIS WIFE / 1837 - 1877 / CLARA A. THEIR DAU't / 1860 - 1881
---------------------------	---

MILITARY MARKER	-
-----------------	---

Marker Plot Type:	Family
-------------------	--------

Marker Description	Headstone
--------------------	-----------

Family Plot ID:	WMC14
-----------------	-------

Family Plot Name:	Becker
-------------------	--------

Associated Markers, IDs:	WMC138, WMC139, WMC140, WMC141, WMC142, WMC143
--------------------------	---

(for this individual)

Associated Individuals, IDs:	WMC137a, WMC137c, WMC137d, WMC137e, WMC137f, WMC137g, WMC137h
------------------------------	---

(other individuals)



Map / Marker ID:	WMC137
------------------	---------------

Individual Plot ID:	WMC137b
---------------------	----------------

GPS (wgs84-18N)	lat: N44° 7' 21.429" long: W75° 34' 27.877"
-----------------	---

Cemetery:	Woods Mill
-----------	------------

Context:	Contiguous
----------	------------

Plot Placement:	In Rows
-----------------	---------

Grade Slope:	Cross
--------------	-------

Exposure:	Open
-----------	------

Plot Accessories:	-
-------------------	---

General Comments:	-
-------------------	---

Additional Information:	
-------------------------	--

References:	
-------------	--

CEMETERY INTEREST FORM

Marker ID: WMC137

(PAGE 2 OF 2)



Emily	
Becker	Cowan

PUBLIC WORKS
ENVIRONMENTAL DIVISION
FORT DRUM, NEW YORK





CEMETERY INTEREST FORM

(PAGE 1 OF 2)

PUBLIC WORKS, ENVIRONMENTAL DIVISION
FORT DRUM, NEW YORK

FIRST NAME:	Clara
MIDDLE NAME:	
LAST NAME:	Perry
MAIDEN NAME:	Becker

BIRTH DATE:

DEATH DATE:

DAY:		DAY:	
MONTH:		MONTH:	
YEAR:	1884	YEAR:	1906

AGE:

YEARS:	22	MONTHS:		DAYS:	
--------	----	---------	--	-------	--

GENDER:	F
---------	---

EPITAPH OR SCRIPT:	(SW face) B / ... (illegible)... AR ... A(S?)... (V?). (BECKER?) / 1862 (blank) / EMILY COWAN HIS WIFE / 1858 - 1910 / CLARA BECKER PERRY / THEIR DAU'T. / 1884 - 1906 / BECKER / (NW face) CLYDE E. / THEIR GRANDSON / 1906 - 191(0?) / GLENN A. / BECKER / 1900 - 1916
--------------------	---

EPITAPH OR SCRIPT (CONT):	(NE face) BARTON BECKER / 1835 - 1896 / HARRIETT HUBBARD HIS WIFE / 1837 - 1877 / CLARA A. THEIR DAU't / 1860 - 1881
---------------------------	---

MILITARY MARKER	-
-----------------	---

Marker Plot Type:	Family
-------------------	--------

Marker Description	Headstone
--------------------	-----------

Family Plot ID:	WMC14
-----------------	-------

Family Plot Name:	Becker
-------------------	--------

Associated Markers, IDs:	WMC138, WMC139, WMC140, WMC141, WMC142, WMC143
--------------------------	---

(for this individual)

Associated Individuals, IDs:	WMC137a, WMC137b, WMC137d, WMC137e, WMC137f, WMC137g, WMC137h
------------------------------	---

(other individuals)



Map / Marker ID:	WMC137
------------------	---------------

Individual Plot ID:	WMC137c
---------------------	----------------

GPS (wgs84-18N)	lat: N44° 7' 21.429" long: W75° 34' 27.877"
-----------------	---

Cemetery:	Woods Mill
-----------	------------

Context:	Contiguous
----------	------------

Plot Placement:	In Rows
-----------------	---------

Grade Slope:	Cross
--------------	-------

Exposure:	Open
-----------	------

Plot Accessories:	-
-------------------	---

General Comments:	-
-------------------	---

Additional Information:	
-------------------------	--

References:	
-------------	--

CEMETERY INTEREST FORM

Marker ID: WMC137

(PAGE 2 OF 2)



Clara	
Perry	Becker

PUBLIC WORKS
ENVIRONMENTAL DIVISION
FORT DRUM, NEW YORK





CEMETERY INTEREST FORM

(PAGE 1 OF 2)

PUBLIC WORKS, ENVIRONMENTAL DIVISION
FORT DRUM, NEW YORK

FIRST NAME:	Clyde
MIDDLE NAME:	E
LAST NAME:	Becker
MAIDEN NAME:	

BIRTH DATE:

DEATH DATE:

DAY:		DAY:	
MONTH:		MONTH:	
YEAR:	1906	YEAR:	

AGE:

YEARS:		MONTHS:		DAYS:	
--------	--	---------	--	-------	--

GENDER:	M
---------	----------

EPITAPH OR SCRIPT:	(SW face) B / ... (illegible)... AR ... A(S?)... (V?). (BECKER?) / 1862 (blank) / EMILY COWAN HIS WIFE / 1858 - 1910 / CLARA BECKER PERRY / THEIR DAU'T. / 1884 - 1906 / BECKER / (NW face) CLYDE E. / THEIR GRANDSON / 1906 - 191(0?) / GLENN A. / BECKER / 1900 - 1916
--------------------	---

EPITAPH OR SCRIPT (CONT):	(NE face) BARTON BECKER / 1835 - 1896 / HARRIETT HUBBARD HIS WIFE / 1837 - 1877 / CLARA A. THEIR DAU't / 1860 - 1881
---------------------------	---

MILITARY MARKER	-
-----------------	---

Marker Plot Type:	Family
-------------------	--------

Marker Description	Headstone
--------------------	-----------

Family Plot ID:	WMC14
-----------------	-------

Family Plot Name:	Becker
-------------------	--------

Associated Markers, IDs:	WMC138, WMC139, WMC140, WMC141, WMC142, WMC143
--------------------------	---

(for this individual)

Associated Individuals, IDs:	WMC137a, WMC137b, WMC137c, WMC137e, WMC137f, WMC137g, WMC137h
------------------------------	---

(other individuals)



Map / Marker ID:	WMC137
------------------	---------------

Individual Plot ID:	WMC137d
---------------------	----------------

GPS (wgs84-18N)	lat: N44° 7' 21.429" long: W75° 34' 27.877"
-----------------	---

Cemetery:	Woods Mill
-----------	------------

Context:	Contiguous
----------	------------

Plot Placement:	In Rows
-----------------	---------

Grade Slope:	Cross
--------------	-------

Exposure:	Open
-----------	------

Plot Accessories:	-
-------------------	---

General Comments:	-
-------------------	---

Additional Information:	
-------------------------	--

References:	
-------------	--

CEMETERY INTEREST FORM

Marker ID: WMC137

(PAGE 2 OF 2)



Clyde	E
Becker	

PUBLIC WORKS
ENVIRONMENTAL DIVISION
FORT DRUM, NEW YORK





CEMETERY INTEREST FORM

(PAGE 1 OF 2)

PUBLIC WORKS, ENVIRONMENTAL DIVISION
FORT DRUM, NEW YORK

FIRST NAME:	Glenn
MIDDLE NAME:	A
LAST NAME:	Becker
MAIDEN NAME:	

BIRTH DATE:

DEATH DATE:

DAY:		DAY:	
MONTH:		MONTH:	
YEAR:	1900	YEAR:	1916

AGE:

YEARS:	16	MONTHS:		DAYS:	
--------	----	---------	--	-------	--

GENDER:	M
---------	----------

EPITAPH OR SCRIPT:	(SW face) B / ... (illegible)... AR ... A(S?)... (V?). (BECKER?) / 1862 (blank) / EMILY COWAN HIS WIFE / 1858 - 1910 / CLARA BECKER PERRY / THEIR DAU'T. / 1884 - 1906 / BECKER / (NW face) CLYDE E. / THEIR GRANDSON / 1906 - 191(0?) / GLENN A. / BECKER / 1900 - 1916
--------------------	---

EPITAPH OR SCRIPT (CONT):	(NE face) BARTON BECKER / 1835 - 1896 / HARRIETT HUBBARD HIS WIFE / 1837 - 1877 / CLARA A. THEIR DAU't / 1860 - 1881
---------------------------	---

MILITARY MARKER	-
-----------------	---

Marker Plot Type:	Family
-------------------	--------

Marker Description	Headstone
--------------------	-----------

Family Plot ID:	WMC14
-----------------	-------

Family Plot Name:	Becker
-------------------	--------

Associated Markers, IDs:	WMC138, WMC139, WMC140, WMC141, WMC142, WMC143
--------------------------	---

(for this individual)

Associated Individuals, IDs:	WMC137a, WMC137b, WMC137c, WMC137d, WMC137f, WMC137g, WMC137h
------------------------------	---

(other individuals)



Map / Marker ID:	WMC137
------------------	---------------

Individual Plot ID:	WMC137e
---------------------	----------------

GPS (wgs84-18N)	lat: N44° 7' 21.429" long: W75° 34' 27.877"
-----------------	---

Cemetery:	Woods Mill
-----------	------------

Context:	Contiguous
----------	------------

Plot Placement:	In Rows
-----------------	---------

Grade Slope:	Cross
--------------	-------

Exposure:	Open
-----------	------

Plot Accessories:	-
-------------------	---

General Comments:	-
-------------------	---

Additional Information:	
-------------------------	--

References:	
-------------	--

CEMETERY INTEREST FORM

Marker ID: WMC137

(PAGE 2 OF 2)



Glenn	A
Becker	

PUBLIC WORKS
ENVIRONMENTAL DIVISION
FORT DRUM, NEW YORK





CEMETERY INTEREST FORM

(PAGE 1 OF 2)

PUBLIC WORKS, ENVIRONMENTAL DIVISION
FORT DRUM, NEW YORK

FIRST NAME:	Barton
MIDDLE NAME:	
LAST NAME:	Becker
MAIDEN NAME:	

BIRTH DATE:

DEATH DATE:

DAY:		DAY:	
MONTH:		MONTH:	
YEAR:	1835	YEAR:	1896

AGE:

YEARS:	61	MONTHS:		DAYS:	
--------	----	---------	--	-------	--

GENDER:	M
---------	---

EPITAPH OR SCRIPT:	(SW face) B / ... (illegible)... AR ... A(S?)... (V?). (BECKER?) / 1862 (blank) / EMILY COWAN HIS WIFE / 1858 - 1910 / CLARA BECKER PERRY / THEIR DAU'T. / 1884 - 1906 / BECKER / (NW face) CLYDE E. / THEIR GRANDSON / 1906 - 191(0?) / GLENN A. / BECKER / 1900 - 1916
--------------------	---

EPITAPH OR SCRIPT (CONT):	(NE face) BARTON BECKER / 1835 - 1896 / HARRIETT HUBBARD HIS WIFE / 1837 - 1877 / CLARA A. THEIR DAU't / 1860 - 1881
---------------------------	---

MILITARY MARKER	-
-----------------	---

Marker Plot Type:	Family
-------------------	--------

Marker Description	Headstone
--------------------	-----------

Family Plot ID:	WMC14
-----------------	-------

Family Plot Name:	Becker
-------------------	--------

Associated Markers, IDs:	WMC138, WMC139, WMC140, WMC141, WMC142, WMC143
--------------------------	---

(for this individual)

Associated Individuals, IDs:	WMC137a, WMC137b, WMC137c, WMC137d, WMC137e, WMC137g, WMC137h
------------------------------	---

(other individuals)



Map / Marker ID:	WMC137
------------------	---------------

Individual Plot ID:	WMC137f
---------------------	----------------

GPS (wgs84-18N)	lat: N44° 7' 21.429" long: W75° 34' 27.877"
-----------------	---

Cemetery:	Woods Mill
-----------	------------

Context:	Contiguous
----------	------------

Plot Placement:	In Rows
-----------------	---------

Grade Slope:	Cross
--------------	-------

Exposure:	Open
-----------	------

Plot Accessories:	-
-------------------	---

General Comments:	-
-------------------	---

Additional Information:	
-------------------------	--

References:	
-------------	--

CEMETERY INTEREST FORM

Marker ID: WMC137

(PAGE 2 OF 2)



Barton

Becker

PUBLIC WORKS
ENVIRONMENTAL DIVISION
FORT DRUM, NEW YORK





CEMETERY INTEREST FORM

(PAGE 1 OF 2)

PUBLIC WORKS, ENVIRONMENTAL DIVISION
FORT DRUM, NEW YORK

FIRST NAME:	Harriett
MIDDLE NAME:	
LAST NAME:	Becker
MAIDEN NAME:	Hubbard

BIRTH DATE:

DEATH DATE:

DAY:		DAY:	
MONTH:		MONTH:	
YEAR:	1837	YEAR:	1877

AGE:

YEARS:	40	MONTHS:		DAYS:	
--------	----	---------	--	-------	--

GENDER:	F
---------	---

EPITAPH OR SCRIPT:	(SW face) B / ... (illegible)... AR ... A(S?)... (V?). (BECKER?) / 1862 (blank) / EMILY COWAN HIS WIFE / 1858 - 1910 / CLARA BECKER PERRY / THEIR DAU'T. / 1884 - 1906 / BECKER / (NW face) CLYDE E. / THEIR GRANDSON / 1906 - 191(0?) / GLENN A. / BECKER / 1900 - 1916
--------------------	---

EPITAPH OR SCRIPT (CONT):	(NE face) BARTON BECKER / 1835 - 1896 / HARRIETT HUBBARD HIS WIFE / 1837 - 1877 / CLARA A. THEIR DAU't / 1860 - 1881
---------------------------	---

MILITARY MARKER	-
-----------------	---

Marker Plot Type:	Family
-------------------	--------

Marker Description	Headstone
--------------------	-----------

Family Plot ID:	WMC14
-----------------	-------

Family Plot Name:	Becker
-------------------	--------

Associated Markers, IDs:	WMC138, WMC139, WMC140, WMC141, WMC142, WMC143
--------------------------	---

(for this individual)

Associated Individuals, IDs:	WMC137a, WMC137b, WMC137c, WMC137d, WMC137e, WMC137f, WMC137h
------------------------------	---

(other individuals)



Map / Marker ID:	WMC137
------------------	---------------

Individual Plot ID:	WMC137g
---------------------	----------------

GPS (wgs84-18N)	lat: N44° 7' 21.429" long: W75° 34' 27.877"
-----------------	---

Cemetery:	Woods Mill
-----------	------------

Context:	Contiguous
----------	------------

Plot Placement:	In Rows
-----------------	---------

Grade Slope:	Cross
--------------	-------

Exposure:	Open
-----------	------

Plot Accessories:	-
-------------------	---

General Comments:	-
-------------------	---

Additional Information:	
-------------------------	--

References:	
-------------	--

CEMETERY INTEREST FORM

Marker ID: WMC137

(PAGE 2 OF 2)



Harriett	
Becker	Hubbard

PUBLIC WORKS
ENVIRONMENTAL DIVISION
FORT DRUM, NEW YORK





CEMETERY INTEREST FORM

(PAGE 1 OF 2)

PUBLIC WORKS, ENVIRONMENTAL DIVISION
FORT DRUM, NEW YORK

FIRST NAME:

MIDDLE NAME:

LAST NAME: **Becker**

MAIDEN NAME: **Cowan**

BIRTH DATE:

DEATH DATE:

DAY:

DAY:

MONTH:

MONTH:

YEAR:

YEAR:

AGE:

YEARS:

MONTHS:

DAYS:

GENDER:

EPITAPH OR SCRIPT:
...(illegible)...

EPITAPH OR SCRIPT (CONT):

MILITARY MARKER: -

Marker Plot Type: **Single**

Marker Description: **(Unknown)**

Family Plot ID: **WMC137**

Family Plot Name: **Becker**

Associated Markers, IDs: **WMC137**

(for this individual)

Associated Individuals, IDs:

(other individuals)



Map / Marker ID: **WMC138**

Individual Plot ID: **WMC138**

GPS (wgs84-18N) lat: **N44° 7' 21.387"** long: **W75° 34' 27.976**

Cemetery: **Woods Mill**

Context: **Contiguous**

Plot Placement: **In Rows**

Grade Slope: **Cross**

Exposure: **Open**

Plot Accessories: **-**

General Comments: **Like a footstone due to size, material, and location. May the footstone of Emily Becker (Cowan) due to proximity to marker face and known markers. May also be the location of Glenn A. Becker (no other marker)**

Additional Information:

References:

CEMETERY INTEREST FORM

(PAGE 2 OF 2)

Marker ID: WMC138



Becker	Cowan

PUBLIC WORKS
ENVIRONMENTAL DIVISION
FORT DRUM, NEW YORK





CEMETERY INTEREST FORM

(PAGE 1 OF 2)

PUBLIC WORKS, ENVIRONMENTAL DIVISION
FORT DRUM, NEW YORK

FIRST NAME:

MIDDLE NAME:

LAST NAME: **Becker**

MAIDEN NAME:

BIRTH DATE: DAY: MONTH: YEAR:

DEATH DATE: DAY: MONTH: YEAR:

AGE: YEARS: MONTHS: DAYS:

GENDER:

EPITAPH OR SCRIPT: **FATHER**

EPITAPH OR SCRIPT (CONT):

MILITARY MARKER: -

Marker Plot Type: **Single**

Marker Description: **Footstone**

Family Plot ID: **WMC137**

Family Plot Name: **Becker**

Associated Markers, IDs:
(for this individual) **WMC137**

Associated Individuals, IDs:
(other individuals)



Map / Marker ID: **WMC139**

Individual Plot ID: **WMC139**

GPS (wgs84-18N) lat: **N44° 7' 21.393"** long: **W75° 34' 27.741**

Cemetery: **Woods Mill**

Context: **Contiguous**

Plot Placement: **In Rows**

Grade Slope: **None**

Exposure: **Open**

Plot Accessories: -

General Comments: -

Additional Information:

References:

CEMETERY INTEREST FORM

(PAGE 2 OF 2)

Marker ID: WMC139



Becker	

PUBLIC WORKS
ENVIRONMENTAL DIVISION
FORT DRUM, NEW YORK





CEMETERY INTEREST FORM

(PAGE 1 OF 2)

PUBLIC WORKS, ENVIRONMENTAL DIVISION
FORT DRUM, NEW YORK

FIRST NAME:

MIDDLE NAME:

LAST NAME: **Becker**

MAIDEN NAME: **Hubbard**

BIRTH DATE: DAY: MONTH: YEAR:

DEATH DATE: DAY: MONTH: YEAR:

AGE: YEARS: MONTHS: DAYS:

GENDER:

EPITAPH OR SCRIPT: **MOTHER**

EPITAPH OR SCRIPT (CONT):

MILITARY MARKER: -

Marker Plot Type: **Single**

Marker Description: **Footstone**

Family Plot ID: **WMC140**

Family Plot Name: **Becker**

Associated Markers, IDs: **WMC137**

(for this individual)

Associated Individuals, IDs:

(other individuals)



Map / Marker ID: **WMC140**

Individual Plot ID: **WMC140**

GPS (wgs84-18N) lat: **N44° 7' 21.423"** long: **W75° 34' 27.759"**

Cemetery: **Woods Mill**

Context: **Contiguous**

Plot Placement: **In Rows**

Grade Slope: **None**

Exposure: **Open**

Plot Accessories: -

General Comments: -

Additional Information:

References:

CEMETERY INTEREST FORM

(PAGE 2 OF 2)

Marker ID: WMC140



Becker	Hubbard

PUBLIC WORKS
ENVIRONMENTAL DIVISION
FORT DRUM, NEW YORK





CEMETERY INTEREST FORM

(PAGE 1 OF 2)

PUBLIC WORKS, ENVIRONMENTAL DIVISION
FORT DRUM, NEW YORK

FIRST NAME:

MIDDLE NAME:

LAST NAME: **Becker**

MAIDEN NAME:

BIRTH DATE:

DEATH DATE:

DAY:

DAY:

MONTH:

MONTH:

YEAR:

YEAR:

AGE:

YEARS:

MONTHS:

DAYS:

GENDER:

EPITAPH OR SCRIPT: CLARA A.

EPITAPH OR SCRIPT (CONT):

MILITARY MARKER: -

Marker Plot Type: Single

Marker Description: Footstone

Family Plot ID: WMC141

Family Plot Name: Becker

Associated Markers, IDs:
(for this individual) WMC137

Associated Individuals, IDs:
(other individuals)



Map / Marker ID: **WMC141**

Individual Plot ID: **WMC141**

GPS (wgs84-18N) lat: N44° 7' 21.451" long: W75° 34' 27.774

Cemetery: Woods Mill

Context: Contiguous

Plot Placement: In Rows

Grade Slope: None

Exposure: Open

Plot Accessories: -

General Comments: -

Additional Information:

References:

CEMETERY INTEREST FORM

(PAGE 2 OF 2)

Marker ID: WMC141



Becker	

PUBLIC WORKS
ENVIRONMENTAL DIVISION
FORT DRUM, NEW YORK





CEMETERY INTEREST FORM

(PAGE 1 OF 2)

PUBLIC WORKS, ENVIRONMENTAL DIVISION
FORT DRUM, NEW YORK

FIRST NAME:

MIDDLE NAME:

LAST NAME: **Becker**

MAIDEN NAME: **Perry**

BIRTH DATE:

DEATH DATE:

DAY:

DAY:

MONTH:

MONTH:

YEAR:

YEAR:

AGE:

YEARS:

MONTHS:

DAYS:

GENDER:

EPITAPH OR SCRIPT: **CLARA**

EPITAPH OR SCRIPT (CONT):

MILITARY MARKER: -

Marker Plot Type: **Single**

Marker Description: **Footstone**

Family Plot ID: **WMC14**

Family Plot Name: **Becker**

Associated Markers, IDs:
(for this individual) **WMC137**

Associated Individuals, IDs:
(other individuals)



Map / Marker ID: **WMC142**

Individual Plot ID: **WMC142**

GPS (wgs84-18N) lat: **N44° 7' 21.482"** long: **W75° 34' 27.792**

Cemetery: **Woods Mill**

Context: **Contiguous**

Plot Placement: **In Rows**

Grade Slope: **Positive**

Exposure: **Open**

Plot Accessories: -

General Comments: -

Additional Information:

References:

CEMETERY INTEREST FORM

(PAGE 2 OF 2)

Marker ID: WMC142



Becker	Perry

PUBLIC WORKS
ENVIRONMENTAL DIVISION
FORT DRUM, NEW YORK





CEMETERY INTEREST FORM

(PAGE 1 OF 2)

PUBLIC WORKS, ENVIRONMENTAL DIVISION
FORT DRUM, NEW YORK

FIRST NAME:

MIDDLE NAME:

LAST NAME: **Becker**

MAIDEN NAME:

BIRTH DATE: DAY: MONTH: YEAR:

DEATH DATE: DAY: MONTH: YEAR:

AGE: YEARS: MONTHS: DAYS:

GENDER:

EPITAPH OR SCRIPT: **CLYDE E.**

EPITAPH OR SCRIPT (CONT):

MILITARY MARKER: -

Marker Plot Type: **Single**

Marker Description: **Footstone**

Family Plot ID: **WMC143**

Family Plot Name: **Becker**

Associated Markers, IDs: **WMC137**

(for this individual)

Associated Individuals, IDs:

(other individuals)



Map / Marker ID: **WMC143**

Individual Plot ID: **WMC143**

GPS (wgs84-18N) lat: **N44° 7' 21.509"** long: **W75° 34' 27.809"**

Cemetery: **Woods Mill**

Context: **Contiguous**

Plot Placement: **In Rows**

Grade Slope: **Positive**

Exposure: **Open**

Plot Accessories: -

General Comments: -

Additional Information:

References:

CEMETERY INTEREST FORM

(PAGE 2 OF 2)

Marker ID: WMC143



Becker	

PUBLIC WORKS
ENVIRONMENTAL DIVISION
FORT DRUM, NEW YORK



--	--

--

--



CEMETERY INTEREST FORM

(PAGE 1 OF 2)

PUBLIC WORKS, ENVIRONMENTAL DIVISION
FORT DRUM, NEW YORK

FIRST NAME:	(Unknown)
MIDDLE NAME:	
LAST NAME:	(Unknown)
MAIDEN NAME:	

BIRTH DATE:

DEATH DATE:

DAY:		DAY:	20
MONTH:		MONTH:	January
YEAR:		YEAR:	1862

AGE:

YEARS:	74	MONTHS:		DAYS:	
--------	----	---------	--	-------	--

GENDER:	
---------	--

EPITAPH OR SCRIPT:	... (illegible / missing) ... / Jan. 20, 1862 / AE. 74 y'rs. / In ... e (shalt never?) ... / Till all our ... his ... / But (when lifes ?) ... (alters?) ... / He hap ...
--------------------	---

EPITAPH OR SCRIPT (CONT):	
---------------------------	--

MILITARY MARKER	-
-----------------	---

Marker Plot Type:	Single
-------------------	--------

Marker Description	Headstone
--------------------	-----------

Family Plot ID:	-
-----------------	---

Family Plot Name:	
-------------------	--

Associated Markers, IDs: (for this individual)	-
---	---

Associated Individuals, IDs: (other individuals)	
---	--



Map / Marker ID:	WMC144
------------------	--------

Individual Plot ID:	WMC144
---------------------	--------

GPS (wgs84-18N)	lat: N44° 7' 20.833" long: W75° 34' 27.341
-----------------	--

Cemetery:	Woods Mill
-----------	------------

Context:	Contiguous
----------	------------

Plot Placement:	In Rows
-----------------	---------

Grade Slope:	None
--------------	------

Exposure:	Open
-----------	------

Plot Accessories:	-
-------------------	---

General Comments:	-
-------------------	---

Additional Information:	
-------------------------	--

References:	
-------------	--

CEMETERY INTEREST FORM

(PAGE 2 OF 2)

Marker ID: WMC144



(Unknown)	
(Unknown)	

PUBLIC WORKS
ENVIRONMENTAL DIVISION
FORT DRUM, NEW YORK





CEMETERY INTEREST FORM

(PAGE 1 OF 2)

PUBLIC WORKS, ENVIRONMENTAL DIVISION
FORT DRUM, NEW YORK

FIRST NAME:	Cornelius
MIDDLE NAME:	
LAST NAME:	Goodnough
MAIDEN NAME:	

<i>BIRTH DATE:</i>		<i>DEATH DATE:</i>	
DAY: 26	MONTH: July	DAY: 27	MONTH: December
YEAR: 1880		YEAR: 1880	

<i>AGE:</i>		
YEARS: 0	MONTHS: 5	DAYS: 1

GENDER:	M
---------	---

EPITAPH OR SCRIPT:	CORNELIUS / GOODNOUGH / JULY 26, 1880 / DEC. 27, 1880
--------------------	--

EPITAPH OR SCRIPT (CONT):	
---------------------------	--

MILITARY MARKER	-
-----------------	---

Marker Plot Type:	Single
-------------------	--------

Marker Description	Headstone
--------------------	-----------

Family Plot ID:	-
-----------------	---

Family Plot Name:	
-------------------	--

Associated Markers, IDs: (for this individual)	-
---	---

Associated Individuals, IDs: (other individuals)	
---	--



Map / Marker ID:	WMC145
-------------------------	---------------

Individual Plot ID:	WMC145
---------------------	---------------

GPS (wgs84-18N)	lat: N44° 7' 20.867" long: W75° 34' 27.364
-----------------	--

Cemetery:	Woods Mill
-----------	------------

Context:	Contiguous
----------	------------

Plot Placement:	In Rows
-----------------	---------

Grade Slope:	None
--------------	------

Exposure:	Open
-----------	------

Plot Accessories:	-
-------------------	---

General Comments:	-
-------------------	---

Additional Information:	
-------------------------	--

References:	
-------------	--

CEMETERY INTEREST FORM





(PAGE 2 OF 2)

Marker ID: WMC145



Cornelius	
Goodnough	

PUBLIC WORKS
ENVIRONMENTAL DIVISION
FORT DRUM, NEW YORK





CEMETERY INTEREST FORM

(PAGE 1 OF 2)

PUBLIC WORKS, ENVIRONMENTAL DIVISION
FORT DRUM, NEW YORK

FIRST NAME: **(Unknown)**

MIDDLE NAME:

LAST NAME: **(Unknown)**

MAIDEN NAME:

BIRTH DATE:

DEATH DATE:

DAY:

DAY:

MONTH:

MONTH:

YEAR:

YEAR:

AGE:

YEARS: MONTHS: DAYS:

GENDER:

EPITAPH OR SCRIPT: (illegible / none)

EPITAPH OR SCRIPT (CONT):

MILITARY MARKER: -

Marker Plot Type: Single

Marker Description: Footstone

Family Plot ID: -

Family Plot Name:

Associated Markers, IDs: -
(for this individual)

Associated Individuals, IDs:
(other individuals)



Map / Marker ID: **WMC146**

Individual Plot ID: **WMC146**

GPS (wgs84-18N) lat: N44° 7' 21.032" long: W75° 34' 27.467

Cemetery: Woods Mill

Context: -

Plot Placement: -

Grade Slope: -

Exposure: -

Plot Accessories: -

General Comments: Detached, propped against WMC151. May be associated with WMC123 and WMC124.

Additional Information:

References:

CEMETERY INTEREST FORM

(PAGE 2 OF 2)

Marker ID: WMC146



(Unknown)	
(Unknown)	

PUBLIC WORKS
ENVIRONMENTAL DIVISION
FORT DRUM, NEW YORK





CEMETERY INTEREST FORM

(PAGE 1 OF 2)

PUBLIC WORKS, ENVIRONMENTAL DIVISION
FORT DRUM, NEW YORK

FIRST NAME:	<input type="text"/>
MIDDLE NAME:	<input type="text"/>
LAST NAME:	Symonds
MAIDEN NAME:	<input type="text"/>

<i>BIRTH DATE:</i>		<i>DEATH DATE:</i>	
DAY:	<input type="text"/>	DAY:	<input type="text"/>
MONTH:	<input type="text"/>	MONTH:	<input type="text"/>
YEAR:	<input type="text"/>	YEAR:	<input type="text"/>

<i>AGE:</i>					
YEARS:	<input type="text"/>	MONTHS:	<input type="text"/>	DAYS:	<input type="text"/>

GENDER:	<input type="text"/>
---------	----------------------

EPITAPH OR SCRIPT:	S
--------------------	---

EPITAPH OR SCRIPT (CONT):	
---------------------------	--

MILITARY MARKER	-
-----------------	---

Marker Plot Type:	Family
-------------------	--------


Marker Description	Enclosure
--------------------	-----------

Family Plot ID:	WMC15
-----------------	-------

Family Plot Name:	Symonds
-------------------	---------

Associated Markers, IDs: (for this individual)	WMC148, WMC149, WMC150, WMC151, WMC152, WMC153, WMC154
---	--

Associated Individuals, IDs: (other individuals)	
---	--



Map / Marker ID:	WMC147
-------------------------	---------------

Individual Plot ID:	WMC147
---------------------	---------------

GPS (wgs84-18N)	lat: N44° 7' 21.020" long: W75° 34' 27.400"
-----------------	---

Cemetery:	Woods Mill
-----------	------------

Context:	Contiguous
----------	------------

Plot Placement:	In Rows
-----------------	---------

Grade Slope:	None
--------------	------

Exposure:	Open
-----------	------

Plot Accessories:	-
-------------------	---

General Comments:	Southern corner located 95 cm SE of WMC116.
-------------------	---

Additional Information:	
-------------------------	--

References:	
-------------	--

CEMETERY INTEREST FORM

(PAGE 2 OF 2)

Marker ID: WMC147



Symonds	

PUBLIC WORKS
ENVIRONMENTAL DIVISION
FORT DRUM, NEW YORK





CEMETERY INTEREST FORM

(PAGE 1 OF 2)

PUBLIC WORKS, ENVIRONMENTAL DIVISION
FORT DRUM, NEW YORK

FIRST NAME:	(Unknown)
MIDDLE NAME:	
LAST NAME:	(Symonds?)
MAIDEN NAME:	

<i>BIRTH DATE:</i>		<i>DEATH DATE:</i>	
DAY:	<input type="text"/>	DAY:	<input type="text"/>
MONTH:	<input type="text"/>	MONTH:	<input type="text"/>
YEAR:	<input type="text"/>	YEAR:	<input type="text"/>

<i>AGE:</i>					
YEARS:	<input type="text"/>	MONTHS:	<input type="text"/>	DAYS:	<input type="text"/>

GENDER:	<input type="text"/>
---------	----------------------

EPITAPH OR SCRIPT:	(illegible / none)
--------------------	--------------------

EPITAPH OR SCRIPT (CONT):	
---------------------------	--

MILITARY MARKER	-
-----------------	---

Marker Plot Type:	Single
-------------------	--------

Marker Description	Headstone
--------------------	-----------

Family Plot ID:	WMC15
-----------------	-------

Family Plot Name:	
-------------------	--

Associated Markers, IDs:	WMC147
(for this individual)	

Associated Individuals, IDs:	WMC149, WMC151, WMC153a, WMC153b, WMC153c, WMC153d
(other individuals)	



Map / Marker ID:	WMC148
------------------	--------

Individual Plot ID:	WMC148
---------------------	--------

GPS (wgs84-18N)	lat: N44° 7' 20.902" long: W75° 34' 27.383
-----------------	--

Cemetery:	Woods Mill
-----------	------------

Context:	Contiguous
----------	------------

Plot Placement:	In Rows
-----------------	---------

Grade Slope:	None
--------------	------

Exposure:	Open
-----------	------

Plot Accessories:	Glass shard (clear)
-------------------	---------------------

General Comments:	-
-------------------	---

Additional Information:	
-------------------------	--

References:	
-------------	--

CEMETERY INTEREST FORM

(PAGE 2 OF 2)

Marker ID: WMC148



(Unknown)	
(Symonds?)	

PUBLIC WORKS
ENVIRONMENTAL DIVISION
FORT DRUM, NEW YORK

Empty text area for notes.



Empty text area for notes.

Empty text area for notes.

Empty text area for notes.



CEMETERY INTEREST FORM

(PAGE 1 OF 2)

PUBLIC WORKS, ENVIRONMENTAL DIVISION
FORT DRUM, NEW YORK

FIRST NAME:	Seth
MIDDLE NAME:	
LAST NAME:	(Symonds / Symones)
MAIDEN NAME:	

BIRTH DATE:

DEATH DATE:

DAY:		DAY:	
MONTH:		MONTH:	April
YEAR:		YEAR:	1869

AGE:

YEARS:	67	MONTHS:	5	DAYS:	23
--------	----	---------	---	-------	----

GENDER:	
---------	--

EPITAPH OR SCRIPT:	... (illegible) ... M(ON?)ES. / DIED / April ... Y. 5M. 23D. / Grace; it is a sweet, a charming thing. / what nothing earthly (gains?) or can destroy / The soul calm sunshine / And the heart felt joy.
--------------------	--

EPITAPH OR SCRIPT (CONT):	
---------------------------	--

MILITARY MARKER	-
-----------------	---

Marker Plot Type:	Single
-------------------	--------

Marker Description	Headstone
--------------------	-----------

Family Plot ID:	WMC15
-----------------	-------

Family Plot Name:	Symonds
-------------------	---------

Associated Markers, IDs:	WMC147, WMC150
(for this individual)	

Associated Individuals, IDs:	WMC148, WMC151, WMC153a, WMC153b, WMC153c, WMC153d
(other individuals)	



Map / Marker ID:	WMC149
------------------	---------------

Individual Plot ID:	WMC149
---------------------	---------------

GPS (wgs84-18N)	lat: N44° 7' 20.999" long: W75° 34' 27.439"
-----------------	---

Cemetery:	Woods Mill
-----------	------------

Context:	Contiguous
----------	------------

Plot Placement:	In Rows
-----------------	---------

Grade Slope:	None
--------------	------

Exposure:	Open
-----------	------

Plot Accessories:	-
-------------------	---

General Comments:	Likely the location of Seth Symonds (as indicated on WMC151), given the existing script, footstone script, and proximity.
-------------------	---

Additional Information:	
-------------------------	--

References:	
-------------	--

CEMETERY INTEREST FORM

(PAGE 2 OF 2)

Marker ID: WMC149



Seth

(Symonds / Symones)

PUBLIC WORKS
ENVIRONMENTAL DIVISION
FORT DRUM, NEW YORK





CEMETERY INTEREST FORM

(PAGE 1 OF 2)

PUBLIC WORKS, ENVIRONMENTAL DIVISION
FORT DRUM, NEW YORK

FIRST NAME:

MIDDLE NAME:

LAST NAME: **(Symonds / Symones)**

MAIDEN NAME:

BIRTH DATE:

DEATH DATE:

DAY:

DAY:

MONTH:

MONTH:

YEAR:

YEAR:

AGE:

YEARS: MONTHS: DAYS:

GENDER:

EPITAPH OR SCRIPT: S. S.

EPITAPH OR SCRIPT (CONT):

MILITARY MARKER: -

Marker Plot Type: Single

Marker Description: Footstone

Family Plot ID: WMC150

Family Plot Name: Symonds

Associated Markers, IDs:
(for this individual)

WMC150

Associated Individuals, IDs:
(other individuals)



Map / Marker ID: **WMC150**

Individual Plot ID: **WMC150**

GPS (wgs84-18N) lat: N44° 7' 21.031" long: W75° 34' 27.349

Cemetery: Woods Mill

Context: Contiguous

Plot Placement: In Rows

Grade Slope: None

Exposure: Open

Plot Accessories: -

General Comments: -

Additional Information:

References:

CEMETERY INTEREST FORM

(PAGE 2 OF 2)

Marker ID: WMC150



(Symonds / Symones)	

PUBLIC WORKS
ENVIRONMENTAL DIVISION
FORT DRUM, NEW YORK



--

--



CEMETERY INTEREST FORM

(PAGE 1 OF 2)

PUBLIC WORKS, ENVIRONMENTAL DIVISION
FORT DRUM, NEW YORK

FIRST NAME:	Adaline
MIDDLE NAME:	
LAST NAME:	Symonds
MAIDEN NAME:	

BIRTH DATE:

DEATH DATE:

DAY:		DAY:	1
MONTH:		MONTH:	June
YEAR:		YEAR:	1887

AGE:

YEARS:	80	MONTHS:	4	DAYS:	17
--------	----	---------	---	-------	----

GENDER:	F
---------	---

EPITAPH OR SCRIPT:	ADALINE. / wife of / SETH SYMONDS / DIED / June 1, 1887 / AE. 80 yr's. 4m's. / 17 D's. / Asleep in Jesus. Far from thee thy kinder ... (illegible) / their ... man be / ... thine is still a blessed sleep from (which) / .. (art?) wakes to weep.
--------------------	--

EPITAPH OR SCRIPT (CONT):	
MILITARY MARKER	-

Marker Plot Type:	Single
-------------------	--------

Marker Description	Headstone
--------------------	-----------

Family Plot ID:	WMC151
-----------------	--------

Family Plot Name:	Symonds
-------------------	---------

Associated Markers, IDs:	WMC147, WMC152
(for this individual)	

Associated Individuals, IDs:	WMC148, WMC149, WMC153a, WMC153b, WMC153c, WMC153d
(other individuals)	



Map / Marker ID:	WMC151
------------------	---------------

Individual Plot ID:	WMC151
---------------------	---------------

GPS (wgs84-18N)	lat: N44° 7' 21.034" long: W75° 34' 27.463
-----------------	--

Cemetery:	Woods Mill
-----------	------------

Context:	Contiguous
----------	------------

Plot Placement:	In Rows
-----------------	---------

Grade Slope:	None
--------------	------

Exposure:	Open
-----------	------

Plot Accessories:	-
-------------------	---

General Comments:	-
-------------------	---

Additional Information:	
-------------------------	--

References:	
-------------	--

CEMETERY INTEREST FORM

(PAGE 2 OF 2)

Marker ID: WMC151



Adaline

Symonds

PUBLIC WORKS
ENVIRONMENTAL DIVISION
FORT DRUM, NEW YORK





CEMETERY INTEREST FORM

(PAGE 1 OF 2)

PUBLIC WORKS, ENVIRONMENTAL DIVISION
FORT DRUM, NEW YORK

FIRST NAME:

MIDDLE NAME:

LAST NAME: **Symonds**

MAIDEN NAME:

BIRTH DATE:

DEATH DATE:

DAY:

DAY:

MONTH:

MONTH:

YEAR:

YEAR:

AGE:

YEARS: MONTHS: DAYS:

GENDER:

EPITAPH OR SCRIPT: **A. S.**

EPITAPH OR SCRIPT (CONT):

MILITARY MARKER: -

Marker Plot Type: **Single**

Marker Description: **Footstone**

Family Plot ID: **WMC151**

Family Plot Name: **Symonds**

Associated Markers, IDs:
(for this individual) **WMC151**

Associated Individuals, IDs:
(other individuals)



Map / Marker ID: **WMC152**

Individual Plot ID: **WMC152**

GPS (wgs84-18N) lat: **N44° 7' 21.058"** long: **W75° 34' 27.369"**

Cemetery: **Woods Mill**

Context: **Contiguous**

Plot Placement: **In Rows**

Grade Slope: **None**

Exposure: **Open**

Plot Accessories: -

General Comments: -

Additional Information:

References:

CEMETERY INTEREST FORM

(PAGE 2 OF 2)

Marker ID: WMC152



Symonds	

PUBLIC WORKS
ENVIRONMENTAL DIVISION
FORT DRUM, NEW YORK





CEMETERY INTEREST FORM

(PAGE 1 OF 2)

PUBLIC WORKS, ENVIRONMENTAL DIVISION
FORT DRUM, NEW YORK

FIRST NAME:	Carson
MIDDLE NAME:	
LAST NAME:	Symonds
MAIDEN NAME:	

BIRTH DATE:

DEATH DATE:

DAY:		DAY:	
MONTH:		MONTH:	
YEAR:	1861	YEAR:	1928

AGE:

YEARS:		MONTHS:		DAYS:	
--------	--	---------	--	-------	--

GENDER:	M
---------	---

EPITAPH OR SCRIPT:	(SW face) FREDERICK D. / SYMONDS / DIED / MAY 4, 1891, / AE. 58 Y'RS. 7MOS. / & 18 DAYS / APHELIA, / HIS WIFE / DIED / APR. 29 (1913?) / AE. 72 Y'RS. 3MOS. / & 8 DAYS / SYMONDS / (NE face) CARSON SYMONDS / 1861 - 1928 / ... ZZIE C. / HIS WIFE / 1869(blank)
--------------------	--

EPITAPH OR SCRIPT (CONT):	
---------------------------	--

MILITARY MARKER	-
-----------------	---

Marker Plot Type:	Family
-------------------	--------

Marker Description	Pedestal with Obelisk
--------------------	-----------------------

Family Plot ID:	WMC153
-----------------	--------

Family Plot Name:	Symonds
-------------------	---------

Associated Markers, IDs:	WMC147, WMC154
(for this individual)	

Associated Individuals, IDs:	WMC148, WMC149, WMC151, WMC153a, WMC153b, WMC153d
(other individuals)	



Map / Marker ID:	WMC153
-------------------------	---------------

Individual Plot ID:	WMC153c
---------------------	---------

GPS (wgs84-18N)	lat: N44° 7' 21.087" long: W75° 34' 27.498
-----------------	--

Cemetery:	Woods Mill
-----------	------------

Context:	Contiguous
----------	------------

Plot Placement:	In Rows
-----------------	---------

Grade Slope:	None
--------------	------

Exposure:	Open
-----------	------

Plot Accessories:	-
-------------------	---

General Comments:	-
-------------------	---

Additional Information:	
-------------------------	--

References:	
-------------	--

CEMETERY INTEREST FORM

Marker ID: WMC153

(PAGE 2 OF 2)



Carson

Symonds

PUBLIC WORKS
ENVIRONMENTAL DIVISION
FORT DRUM, NEW YORK





CEMETERY INTEREST FORM

(PAGE 1 OF 2)

PUBLIC WORKS, ENVIRONMENTAL DIVISION
FORT DRUM, NEW YORK

FIRST NAME:	...zzie
MIDDLE NAME:	C
LAST NAME:	Symonds
MAIDEN NAME:	

BIRTH DATE:

DEATH DATE:

DAY:		DAY:	
MONTH:		MONTH:	
YEAR:	1869	YEAR:	

AGE:

YEARS:		MONTHS:		DAYS:	
--------	--	---------	--	-------	--

GENDER:	F
---------	---

EPITAPH OR SCRIPT:	(SW face) FREDERICK D. / SYMONDS / DIED / MAY 4, 1891, / AE. 58 Y'RS. 7MOS. / & 18 DAYS / APHELIA, / HIS WIFE / DIED / APR. 29 (1913?) / AE. 72 Y'RS. 3MOS. / & 8 DAYS / SYMONDS / (NE face) CARSON SYMONDS / 1861 - 1928 / ... ZZIE C. / HIS WIFE / 1869(blank)
--------------------	--

EPITAPH OR SCRIPT (CONT):	
MILITARY MARKER	-

Marker Plot Type:	Family
-------------------	--------

Marker Description	Pedestal with Obelisk
--------------------	-----------------------

Family Plot ID:	WMC153
-----------------	--------

Family Plot Name:	Symonds
-------------------	---------

Associated Markers, IDs:	WMC147, WMC154
(for this individual)	

Associated Individuals, IDs:	WMC148, WMC149, WMC151, WMC153a, WMC153b, WMC153c
(other individuals)	



Map / Marker ID:	WMC153
------------------	--------

Individual Plot ID:	WMC153d
---------------------	---------

GPS (wgs84-18N)	lat: N44° 7' 21.087" long: W75° 34' 27.498
-----------------	--

Cemetery:	Woods Mill
-----------	------------

Context:	Contiguous
----------	------------

Plot Placement:	In Rows
-----------------	---------

Grade Slope:	None
--------------	------

Exposure:	Open
-----------	------

Plot Accessories:	-
-------------------	---

General Comments:	-
-------------------	---

Additional Information:	
-------------------------	--

References:	
-------------	--

CEMETERY INTEREST FORM

Marker ID: WMC153

(PAGE 2 OF 2)



...zzie	C
Symonds	

PUBLIC WORKS
ENVIRONMENTAL DIVISION
FORT DRUM, NEW YORK





CEMETERY INTEREST FORM

(PAGE 1 OF 2)

PUBLIC WORKS, ENVIRONMENTAL DIVISION
FORT DRUM, NEW YORK

FIRST NAME:	Ophelia
MIDDLE NAME:	
LAST NAME:	Symonds
MAIDEN NAME:	

BIRTH DATE:

DEATH DATE:

DAY:		DAY:	29
MONTH:		MONTH:	April
YEAR:		YEAR:	

AGE:

YEARS:	72	MONTHS:	3	DAYS:	8
--------	----	---------	---	-------	---

GENDER:	F
---------	---

EPITAPH OR SCRIPT:	(SW face) FREDERICK D. / SYMONDS / DIED / MAY 4, 1891, / AE. 58 Y'RS. 7MOS. / & 18 DAYS / APHELIA, / HIS WIFE / DIED / APR. 29 (1913?) / AE. 72 Y'RS. 3MOS. / & 8 DAYS / SYMONDS / (NE face) CARSON SYMONDS / 1861 - 1928 / ... ZZIE C. / HIS WIFE / 1869(blank)
--------------------	--

EPITAPH OR SCRIPT (CONT):	
---------------------------	--

MILITARY MARKER	-
-----------------	---

Marker Plot Type:	Family
-------------------	--------

Marker Description	Pedestal with Obelisk
--------------------	-----------------------

Family Plot ID:	WMC153
-----------------	--------

Family Plot Name:	Symonds
-------------------	---------

Associated Markers, IDs:	WMC147, WMC154
(for this individual)	

Associated Individuals, IDs:	WMC148, WMC149, WMC151, WMC153a, WMC153c, WMC153d
(other individuals)	



Map / Marker ID:	WMC153
-------------------------	---------------

Individual Plot ID:	WMC153b
---------------------	----------------

GPS (wgs84-18N)	lat: N44° 7' 21.087" long: W75° 34' 27.498
-----------------	--

Cemetery:	Woods Mill
-----------	------------

Context:	Contiguous
----------	------------

Plot Placement:	In Rows
-----------------	---------

Grade Slope:	None
--------------	------

Exposure:	Open
-----------	------

Plot Accessories:	-
-------------------	---

General Comments:	-
-------------------	---

Additional Information:	
-------------------------	--

References:	
-------------	--

CEMETERY INTEREST FORM

Marker ID: WMC153

(PAGE 2 OF 2)



Ophelia

Symonds

PUBLIC WORKS
ENVIRONMENTAL DIVISION
FORT DRUM, NEW YORK





CEMETERY INTEREST FORM

(PAGE 1 OF 2)

PUBLIC WORKS, ENVIRONMENTAL DIVISION
FORT DRUM, NEW YORK

FIRST NAME:	Frederick
MIDDLE NAME:	D
LAST NAME:	Symonds
MAIDEN NAME:	

BIRTH DATE:

DEATH DATE:

DAY:		DAY:	4
MONTH:		MONTH:	May
YEAR:		YEAR:	1891

AGE:

YEARS:	58	MONTHS:	7	DAYS:	18
--------	----	---------	---	-------	----

GENDER:	M
---------	---

EPITAPH OR SCRIPT:	(SW face) FREDERICK D. / SYMONDS / DIED / MAY 4, 1891, / AE. 58 Y'RS. 7MOS. / & 18 DAYS / APHELIA, / HIS WIFE / DIED / APR. 29 (1913?) / AE. 72 Y'RS. 3MOS. / & 8 DAYS / SYMONDS / (NE face) CARSON SYMONDS / 1861 - 1928 / ... ZZIE C. / HIS WIFE / 1869(blank)
--------------------	--

EPITAPH OR SCRIPT (CONT):	
MILITARY MARKER	-

Marker Plot Type:	Family
-------------------	--------

Marker Description	Pedestal with Obelisk
--------------------	-----------------------

Family Plot ID:	WMC153
-----------------	--------

Family Plot Name:	Symonds
-------------------	---------

Associated Markers, IDs:	WMC147, WMC154
(for this individual)	

Associated Individuals, IDs:	WMC148, WMC149, WMC151, WMC153b, WMC153c, WMC153d
(other individuals)	



Map / Marker ID:	WMC153
-------------------------	---------------

Individual Plot ID:	WMC153a
---------------------	---------

GPS (wgs84-18N)	lat: N44° 7' 21.087" long: W75° 34' 27.498
-----------------	--

Cemetery:	Woods Mill
-----------	------------

Context:	Contiguous
----------	------------

Plot Placement:	In Rows
-----------------	---------

Grade Slope:	None
--------------	------

Exposure:	Open
-----------	------

Plot Accessories:	-
-------------------	---

General Comments:	-
-------------------	---

Additional Information:	
-------------------------	--

References:	
-------------	--

CEMETERY INTEREST FORM

Marker ID: WMC153

(PAGE 2 OF 2)



Frederick	D
Symonds	

PUBLIC WORKS
ENVIRONMENTAL DIVISION
FORT DRUM, NEW YORK





CEMETERY INTEREST FORM

(PAGE 1 OF 2)

PUBLIC WORKS, ENVIRONMENTAL DIVISION
FORT DRUM, NEW YORK

FIRST NAME:

MIDDLE NAME:

LAST NAME: **Symonds**

MAIDEN NAME:

BIRTH DATE: DAY: MONTH: YEAR:

DEATH DATE: DAY: MONTH: YEAR:

AGE: YEARS: MONTHS: DAYS:

GENDER:

EPITAPH OR SCRIPT: **MOTHER**

EPITAPH OR SCRIPT (CONT):

MILITARY MARKER: -

Marker Plot Type: **Single**

Marker Description: **Footstone**

Family Plot ID: **WMC153**

Family Plot Name: **Symonds**

Associated Markers, IDs: **WMC153**

(for this individual)

Associated Individuals, IDs:

(other individuals)



Map / Marker ID: **WMC154**

Individual Plot ID: **WMC154**

GPS (wgs84-18N) lat: **N44° 7' 21.122"** long: **W75° 34' 27.512"**

Cemetery: **Woods Mill**

Context: **Contiguous**

Plot Placement: **In Rows**

Grade Slope: **None**

Exposure: **Open**

Plot Accessories: -

General Comments: -

Additional Information:

References:

CEMETERY INTEREST FORM

(PAGE 2 OF 2)

Marker ID: WMC154



Symonds	

PUBLIC WORKS
ENVIRONMENTAL DIVISION
FORT DRUM, NEW YORK





CEMETERY INTEREST FORM

(PAGE 1 OF 2)

PUBLIC WORKS, ENVIRONMENTAL DIVISION
FORT DRUM, NEW YORK

FIRST NAME:	Andrew
MIDDLE NAME:	
LAST NAME:	Hawley
MAIDEN NAME:	

BIRTH DATE:

DEATH DATE:

DAY:		DAY:	19
MONTH:		MONTH:	March
YEAR:		YEAR:	1874

AGE:

YEARS:	81	MONTHS:		DAYS:	
--------	----	---------	--	-------	--

GENDER:	M
---------	---

EPITAPH OR SCRIPT:	(S face) ANDREW HAWLEY / (DIED?) / Mar. 19, 1874, / AE. 81 ys. / (N face) MOTHER / SARAH / His wife / DIED / Feb. 19, 1877, / AE. 66 ys.
--------------------	--

EPITAPH OR SCRIPT (CONT):	
---------------------------	--

MILITARY MARKER	-
-----------------	---

Marker Plot Type:	Double
-------------------	--------

Marker Description	Pedestal with Obelisk
--------------------	-----------------------

Family Plot ID:	-
-----------------	---

Family Plot Name:	
-------------------	--

Associated Markers, IDs: (for this individual)	WMC156, WMC157
---	----------------

Associated Individuals, IDs: (other individuals)	WMC155b
---	---------



Map / Marker ID:	WMC155
-------------------------	---------------

Individual Plot ID:	WMC155a
---------------------	----------------

GPS (wgs84-18N)	lat: N44° 7' 21.225" long: W75° 34' 27.549
-----------------	--

Cemetery:	Woods Mill
-----------	------------

Context:	Contiguous
----------	------------

Plot Placement:	In Rows
-----------------	---------

Grade Slope:	None
--------------	------

Exposure:	Open
-----------	------

Plot Accessories:	-
-------------------	---

General Comments:	-
-------------------	---

Additional Information:	
-------------------------	--

References:	
-------------	--

CEMETERY INTEREST FORM

(PAGE 2 OF 2)

Marker ID: WMC155



Andrew

Hawley

PUBLIC WORKS
ENVIRONMENTAL DIVISION
FORT DRUM, NEW YORK





CEMETERY INTEREST FORM

(PAGE 1 OF 2)

PUBLIC WORKS, ENVIRONMENTAL DIVISION
FORT DRUM, NEW YORK

FIRST NAME:	Sarah
MIDDLE NAME:	
LAST NAME:	Hawley
MAIDEN NAME:	

BIRTH DATE:

DEATH DATE:

DAY:		DAY:	19
MONTH:		MONTH:	February
YEAR:		YEAR:	1877

AGE:

YEARS:	66	MONTHS:		DAYS:	
--------	----	---------	--	-------	--

GENDER:	F
---------	---

EPITAPH OR SCRIPT:	(S face) ANDREW HAWLEY / (DIED?) / Mar. 19, 1874, / AE. 81 ys. / (N face) MOTHER / SARAH / His wife / DIED / Feb. 19, 1877, / AE. 66 ys.
--------------------	--

EPITAPH OR SCRIPT (CONT):	
MILITARY MARKER	-

Marker Plot Type:	Double
-------------------	--------

Marker Description	Pedestal with Obelisk
--------------------	-----------------------

Family Plot ID:	-
-----------------	---

Family Plot Name:	
-------------------	--

Associated Markers, IDs: (for this individual)	WMC156, WMC157
---	----------------

Associated Individuals, IDs: (other individuals)	WMC155a
---	---------



Map / Marker ID:	WMC155
-------------------------	---------------

Individual Plot ID:	WMC155b
---------------------	----------------

GPS (wgs84-18N)	lat: N44° 7' 21.225" long: W75° 34' 27.549
-----------------	--

Cemetery:	Woods Mill
-----------	------------

Context:	Contiguous
----------	------------

Plot Placement:	In Rows
-----------------	---------

Grade Slope:	None
--------------	------

Exposure:	Open
-----------	------

Plot Accessories:	-
-------------------	---

General Comments:	-
-------------------	---

Additional Information:	
-------------------------	--

References:	
-------------	--

CEMETERY INTEREST FORM

(PAGE 2 OF 2)

Marker ID: WMC155



Sarah

Hawley

PUBLIC WORKS
ENVIRONMENTAL DIVISION
FORT DRUM, NEW YORK





CEMETERY INTEREST FORM

(PAGE 1 OF 2)

PUBLIC WORKS, ENVIRONMENTAL DIVISION
FORT DRUM, NEW YORK

FIRST NAME:

MIDDLE NAME:

LAST NAME: **Hawley**

MAIDEN NAME:

BIRTH DATE: DAY: MONTH: YEAR:

DEATH DATE: DAY: MONTH: YEAR:

AGE: YEARS: MONTHS: DAYS:

GENDER:

EPITAPH OR SCRIPT: **FATHER**

EPITAPH OR SCRIPT (CONT):

MILITARY MARKER: -

Marker Plot Type: **Single**

Marker Description: **Footstone**

Family Plot ID: -

Family Plot Name:

Associated Markers, IDs: **WMC155**
(for this individual)

Associated Individuals, IDs:
(other individuals)



Map / Marker ID: **WMC156**

Individual Plot ID: **WMC156**

GPS (wgs84-18N) lat: N44° 7' 21.234" long: W75° 34' 27.457

Cemetery: **Woods Mill**

Context: **Contiguous**

Plot Placement: **In Rows**

Grade Slope: **None**

Exposure: **Open**

Plot Accessories: -

General Comments: -

Additional Information:

References:

CEMETERY INTEREST FORM

(PAGE 2 OF 2)

Marker ID: WMC156



Hawley	

PUBLIC WORKS
ENVIRONMENTAL DIVISION
FORT DRUM, NEW YORK



--	--

--

--



CEMETERY INTEREST FORM

(PAGE 1 OF 2)

PUBLIC WORKS, ENVIRONMENTAL DIVISION
FORT DRUM, NEW YORK

FIRST NAME:

MIDDLE NAME:

LAST NAME: **Hawley**

MAIDEN NAME:

BIRTH DATE: DAY: MONTH: YEAR:

DEATH DATE: DAY: MONTH: YEAR:

AGE: YEARS: MONTHS: DAYS:

GENDER:

EPITAPH OR SCRIPT: **MOTHER**

EPITAPH OR SCRIPT (CONT):

MILITARY MARKER: -

Marker Plot Type: **Single**

Marker Description: **Footstone**

Family Plot ID: -

Family Plot Name:

Associated Markers, IDs: **WMC155**
(for this individual)

Associated Individuals, IDs:
(other individuals)



Map / Marker ID: **WMC157**

Individual Plot ID: **WMC157**

GPS (wgs84-18N) lat: N44° 7' 21.271" long: W75° 34' 27.484

Cemetery: Woods Mill

Context: Contiguous

Plot Placement: In Rows

Grade Slope: None

Exposure: Open

Plot Accessories: -

General Comments: -

Additional Information:

References:

CEMETERY INTEREST FORM

(PAGE 2 OF 2)

Marker ID: WMC157



Hawley	

PUBLIC WORKS
ENVIRONMENTAL DIVISION
FORT DRUM, NEW YORK





CEMETERY INTEREST FORM

(PAGE 1 OF 2)

PUBLIC WORKS, ENVIRONMENTAL DIVISION
FORT DRUM, NEW YORK

FIRST NAME:	Madison
MIDDLE NAME:	G
LAST NAME:	Tooly
MAIDEN NAME:	

BIRTH DATE:

DEATH DATE:

DAY:		DAY:	
MONTH:		MONTH:	
YEAR:	1854	YEAR:	

AGE:

YEARS:		MONTHS:		DAYS:	
--------	--	---------	--	-------	--

GENDER:	M
---------	----------

EPITAPH OR SCRIPT:	MADISON G. / TOOLY / 1854 (blank) / EDWARD J. / HIS SON / (illegible) - 1906 / TOOLY
--------------------	--

EPITAPH OR SCRIPT (CONT):	
---------------------------	--

MILITARY MARKER	-
-----------------	---

Marker Plot Type:	Double
-------------------	--------

Marker Description	Pedestal with Obelisk
--------------------	-----------------------

Family Plot ID:	-
-----------------	---

Family Plot Name:	
-------------------	--

Associated Markers, IDs: (for this individual)	WMC159
---	--------

Associated Individuals, IDs: (other individuals)	WMC158b, WMC178
---	-----------------



Map / Marker ID:	WMC158
------------------	---------------

Individual Plot ID:	WMC158a
---------------------	----------------

GPS (wgs84-18N)	lat: N44° 7' 21.322" long: W75° 34' 27.619
-----------------	--

Cemetery:	Woods Mill
-----------	------------

Context:	Contiguous
----------	------------

Plot Placement:	In Rows
-----------------	---------

Grade Slope:	None
--------------	------

Exposure:	Open
-----------	------

Plot Accessories:	-
-------------------	---

General Comments:	-
-------------------	---

Additional Information:	
-------------------------	--

References:	
-------------	--

CEMETERY INTEREST FORM

(PAGE 2 OF 2)

Marker ID: WMC158



Madison	G
Tooly	

PUBLIC WORKS
ENVIRONMENTAL DIVISION
FORT DRUM, NEW YORK





CEMETERY INTEREST FORM

(PAGE 1 OF 2)

PUBLIC WORKS, ENVIRONMENTAL DIVISION
FORT DRUM, NEW YORK

FIRST NAME:	Edward
MIDDLE NAME:	J
LAST NAME:	Tooly
MAIDEN NAME:	

BIRTH DATE:

DEATH DATE:

DAY:		DAY:	
MONTH:		MONTH:	
YEAR:		YEAR:	1906

AGE:

YEARS:		MONTHS:		DAYS:	
--------	--	---------	--	-------	--

GENDER:	M
---------	----------

EPITAPH OR SCRIPT:	MADISON G. / TOOLY / 1854 (blank) / EDWARD J. / HIS SON / (illegible) - 1906 / TOOLY
--------------------	--

EPITAPH OR SCRIPT (CONT):	
---------------------------	--

MILITARY MARKER	-
-----------------	---

Marker Plot Type:	Double
-------------------	--------

Marker Description	Pedestal with Obelisk
--------------------	-----------------------

Family Plot ID:	-
-----------------	---

Family Plot Name:	
-------------------	--

Associated Markers, IDs: (for this individual)	WMC159
---	--------

Associated Individuals, IDs: (other individuals)	WMC158a, WMC178
---	-----------------



Map / Marker ID:	WMC158
------------------	---------------

Individual Plot ID:	WMC158b
---------------------	----------------

GPS (wgs84-18N)	lat: N44° 7' 21.322" long: W75° 34' 27.619
-----------------	--

Cemetery:	Woods Mill
-----------	------------

Context:	Contiguous
----------	------------

Plot Placement:	In Rows
-----------------	---------

Grade Slope:	None
--------------	------

Exposure:	Open
-----------	------

Plot Accessories:	-
-------------------	---

General Comments:	-
-------------------	---

Additional Information:	
-------------------------	--

References:	
-------------	--

CEMETERY INTEREST FORM

(PAGE 2 OF 2)

Marker ID: WMC158



Edward	J
Tooey	

PUBLIC WORKS
ENVIRONMENTAL DIVISION
FORT DRUM, NEW YORK





CEMETERY INTEREST FORM

(PAGE 1 OF 2)

PUBLIC WORKS, ENVIRONMENTAL DIVISION
FORT DRUM, NEW YORK

FIRST NAME:

MIDDLE NAME:

LAST NAME: **Tooly**

MAIDEN NAME:

BIRTH DATE:

DEATH DATE:

DAY:

DAY:

MONTH:

MONTH:

YEAR:

YEAR:

AGE:

YEARS: MONTHS: DAYS:

GENDER:

EPITAPH OR SCRIPT: **EDWARD**

EPITAPH OR SCRIPT (CONT):

MILITARY MARKER: -

Marker Plot Type: **Single**

Marker Description: **Footstone**

Family Plot ID: -

Family Plot Name:

Associated Markers, IDs:
(for this individual) **WMC128**

Associated Individuals, IDs:
(other individuals)



Map / Marker ID: **WMC159**

Individual Plot ID: **WMC159**

GPS (wgs84-18N) lat: N44° 7' 21.351" long: W75° 34' 27.542

Cemetery: **Woods Mill**

Context: **Contiguous**

Plot Placement: **In Rows**

Grade Slope: **None**

Exposure: **Open**

Plot Accessories: **"Perpetual Care" Marker**

General Comments: -

Additional Information:

References:

CEMETERY INTEREST FORM

Marker ID: WMC159

(PAGE 2 OF 2)



Tools	

PUBLIC WORKS
ENVIRONMENTAL DIVISION
FORT DRUM, NEW YORK



--	--

--	--



CEMETERY INTEREST FORM

(PAGE 1 OF 2)

PUBLIC WORKS, ENVIRONMENTAL DIVISION
FORT DRUM, NEW YORK

FIRST NAME:	Mandana
MIDDLE NAME:	
LAST NAME:	Sharon
MAIDEN NAME:	

<i>BIRTH DATE:</i>		<i>DEATH DATE:</i>	
DAY:		DAY:	28
MONTH:		MONTH:	January
YEAR:		YEAR:	1888

<i>AGE:</i>			
YEARS:	29	DAYS:	3
MONTHS:	6		

GENDER:	F
---------	---

EPITAPH OR SCRIPT:	MANDANA, / Wife of / J.H. SHARON / DIED / JAN. 28, 1888 / AE. 29 YRS. 6MO's. / 3 DS.
--------------------	--

EPITAPH OR SCRIPT (CONT):	
---------------------------	--

MILITARY MARKER	-
-----------------	---

Marker Plot Type:	Single
-------------------	--------

Marker Description	Headstone
--------------------	-----------

Family Plot ID:	-
-----------------	---

Family Plot Name:	
-------------------	--

Associated Markers, IDs:	-
(for this individual)	

Associated Individuals, IDs:	
(other individuals)	



Map / Marker ID:	WMC160
-------------------------	---------------

Individual Plot ID:	WMC160
---------------------	---------------

GPS (wgs84-18N)	lat: N44° 7' 21.363" long: W75° 34' 27.648
-----------------	--

Cemetery:	Woods Mill
-----------	------------

Context:	Contiguous
----------	------------

Plot Placement:	In Rows
-----------------	---------

Grade Slope:	None
--------------	------

Exposure:	Open
-----------	------

Plot Accessories:	-
-------------------	---

General Comments:	-
-------------------	---

Additional Information:	
-------------------------	--

References:	
-------------	--

CEMETERY INTEREST FORM

(PAGE 2 OF 2)

Marker ID: WMC160



Mandana

Sharon

PUBLIC WORKS
ENVIRONMENTAL DIVISION
FORT DRUM, NEW YORK





CEMETERY INTEREST FORM

(PAGE 1 OF 2)

PUBLIC WORKS, ENVIRONMENTAL DIVISION
FORT DRUM, NEW YORK

FIRST NAME:	John
MIDDLE NAME:	R
LAST NAME:	Tooly
MAIDEN NAME:	

BIRTH DATE:

DEATH DATE:

DAY:		DAY:	1
MONTH:		MONTH:	December
YEAR:		YEAR:	1888

AGE:

YEARS:	39	MONTHS:	11	DAYS:	25
--------	----	---------	----	-------	----

GENDER:	M
---------	---

EPITAPH OR SCRIPT: JOHN (R?) (TOOLY?) / DIED / DEC. 1, 1888, / AE. 39YS. 11M. / 25D.

EPITAPH OR SCRIPT (CONT):

MILITARY MARKER	-
-----------------	---

Marker Plot Type:	Single
-------------------	--------

Marker Description	Headstone
--------------------	-----------

Family Plot ID:	-
-----------------	---

Family Plot Name:	
-------------------	--

Associated Markers, IDs:	-
--------------------------	---

(for this individual)

Associated Individuals, IDs:	
------------------------------	--

(other individuals)



Map / Marker ID:	WMC161
------------------	---------------

Individual Plot ID:	WMC161
---------------------	---------------

GPS (wgs84-18N)	lat: N44° 7' 21.399" long: W75° 34' 27.673
-----------------	--

Cemetery:	Woods Mill
-----------	------------

Context:	Contiguous
----------	------------

Plot Placement:	In Rows
-----------------	---------

Grade Slope:	None
--------------	------

Exposure:	Open
-----------	------

Plot Accessories:	-
-------------------	---

General Comments: Likely John Tooly, due to existing script and proximity to other Toolys

Additional Information:	
-------------------------	--

References:	
-------------	--

CEMETERY INTEREST FORM

(PAGE 2 OF 2)

Marker ID: WMC161



John	R
Too	

PUBLIC WORKS
ENVIRONMENTAL DIVISION
FORT DRUM, NEW YORK





CEMETERY INTEREST FORM

(PAGE 1 OF 2)

PUBLIC WORKS, ENVIRONMENTAL DIVISION
FORT DRUM, NEW YORK

FIRST NAME:	Brooks
MIDDLE NAME:	L
LAST NAME:	Tooly
MAIDEN NAME:	

<i>BIRTH DATE:</i>		<i>DEATH DATE:</i>	
DAY:		DAY:	9
MONTH:		MONTH:	February
YEAR:		YEAR:	1891

<i>AGE:</i>			
YEARS:	75	DAYS:	25
MONTHS:	9		

GENDER:	M
---------	----------

EPITAPH OR SCRIPT:	BROOKS L. TOOLY / Died / Feb. 9, 1891, / AE. 75 Y'RS, 9 MOS, / & 25 Days
--------------------	---

EPITAPH OR SCRIPT (CONT):	
---------------------------	--

MILITARY MARKER	-
-----------------	---

Marker Plot Type:	Single
-------------------	---------------

Marker Description	Headstone
--------------------	------------------

Family Plot ID:	-
-----------------	---

Family Plot Name:	
-------------------	--

Associated Markers, IDs: (for this individual)	WMC163
---	---------------

Associated Individuals, IDs: (other individuals)	
---	--



Map / Marker ID:	WMC162
-------------------------	---------------

Individual Plot ID:	WMC162
---------------------	---------------

GPS (wgs84-18N)	lat: N44° 7' 21.431" long: W75° 34' 27.694
-----------------	--

Cemetery:	Woods Mill
-----------	-------------------

Context:	Contiguous
----------	-------------------

Plot Placement:	In Rows
-----------------	----------------

Grade Slope:	Positive
--------------	-----------------

Exposure:	Open
-----------	-------------

Plot Accessories:	-
-------------------	---

General Comments:	-
-------------------	---

Additional Information:	
-------------------------	--

References:	
-------------	--

CEMETERY INTEREST FORM

(PAGE 2 OF 2)

Marker ID: WMC162



Brooks	L
Tools	

PUBLIC WORKS
ENVIRONMENTAL DIVISION
FORT DRUM, NEW YORK





CEMETERY INTEREST FORM

(PAGE 1 OF 2)

PUBLIC WORKS, ENVIRONMENTAL DIVISION
FORT DRUM, NEW YORK

FIRST NAME:

MIDDLE NAME:

LAST NAME: **Tooly**

MAIDEN NAME:

BIRTH DATE:

DEATH DATE:

DAY:

DAY:

MONTH:

MONTH:

YEAR:

YEAR:

AGE:

YEARS:

MONTHS:

DAYS:

GENDER:

EPITAPH OR SCRIPT: **B. L. T.**

EPITAPH OR SCRIPT (CONT):

MILITARY MARKER: -

Marker Plot Type: **Single**

Marker Description: **Footstone**

Family Plot ID: -

Family Plot Name:

Associated Markers, IDs:
(for this individual) **WMC162**

Associated Individuals, IDs:
(other individuals)



Map / Marker ID: **WMC163**

Individual Plot ID: **WMC163**

GPS (wgs84-18N) lat: **N44° 7' 21.457"** long: **W75° 34' 27.613**

Cemetery: **Woods Mill**

Context: **Contiguous**

Plot Placement: **In Rows**

Grade Slope: **Positive**

Exposure: **Open**

Plot Accessories: -

General Comments: -

Additional Information:

References:

CEMETERY INTEREST FORM

(PAGE 2 OF 2)

Marker ID: WMC163



Tools	

PUBLIC WORKS
ENVIRONMENTAL DIVISION
FORT DRUM, NEW YORK



--

--

--



CEMETERY INTEREST FORM

(PAGE 1 OF 2)

PUBLIC WORKS, ENVIRONMENTAL DIVISION
FORT DRUM, NEW YORK

FIRST NAME:	Lewis
MIDDLE NAME:	
LAST NAME:	Sprague
MAIDEN NAME:	

<i>BIRTH DATE:</i>		<i>DEATH DATE:</i>	
DAY:	<input type="text"/>	DAY:	<input type="text"/>
MONTH:	<input type="text"/>	MONTH:	<input type="text"/>
YEAR:	<input type="text"/>	YEAR:	<input type="text"/>

<i>AGE:</i>					
YEARS:	<input type="text"/>	MONTHS:	<input type="text"/>	DAYS:	<input type="text"/>

GENDER:	M
---------	----------

EPITAPH OR SCRIPT:	LEWIS AND ANNA / SPRAGUE
--------------------	---------------------------------

EPITAPH OR SCRIPT (CONT):	
---------------------------	--

MILITARY MARKER	-
-----------------	---

Marker Plot Type:	Double
-------------------	---------------

Marker Description	(Unknown)
--------------------	------------------

Family Plot ID:	-
-----------------	---

Family Plot Name:	
-------------------	--

Associated Markers, IDs: (for this individual)	-
---	---

Associated Individuals, IDs: (other individuals)	WMC164b
---	----------------



Map / Marker ID:	WMC164
-------------------------	---------------

Individual Plot ID:	WMC164a
---------------------	----------------

GPS (wgs84-18N)	lat: N44° 7' 20.762" long: W75° 34' 27.152
-----------------	--

Cemetery:	Woods Mill
-----------	-------------------

Context:	Isolated
----------	-----------------

Plot Placement:	In Rows
-----------------	----------------

Grade Slope:	Positive
--------------	-----------------

Exposure:	Open
-----------	-------------

Plot Accessories:	-
-------------------	---

General Comments:	-
-------------------	---

Additional Information:	
-------------------------	--

References:	
-------------	--

CEMETERY INTEREST FORM

(PAGE 2 OF 2)

Marker ID: WMC164



Lewis

Sprague

PUBLIC WORKS
ENVIRONMENTAL DIVISION
FORT DRUM, NEW YORK





CEMETERY INTEREST FORM

(PAGE 1 OF 2)

PUBLIC WORKS, ENVIRONMENTAL DIVISION
FORT DRUM, NEW YORK

FIRST NAME: **Anna**

MIDDLE NAME:

LAST NAME: **Sprague**

MAIDEN NAME:

BIRTH DATE: DAY: MONTH: YEAR: **DEATH DATE:** DAY: MONTH: YEAR:

AGE: YEARS: MONTHS: DAYS:

GENDER: **F**

EPITAPH OR SCRIPT: **LEWIS AND ANNA / SPRAGUE**

EPITAPH OR SCRIPT (CONT):

MILITARY MARKER: -

Marker Plot Type: **Double**

Marker Description: **(Unknown)**

Family Plot ID: -

Family Plot Name:

Associated Markers, IDs: -
(for this individual)

Associated Individuals, IDs: **WMC164a**
(other individuals)



Map / Marker ID: **WMC164**

Individual Plot ID: **WMC164b**

GPS (wgs84-18N) lat: N44° 7' 20.762" long: W75° 34' 27.152

Cemetery: **Woods Mill**

Context: **Isolated**

Plot Placement: **In Rows**

Grade Slope: **Positive**

Exposure: **Open**

Plot Accessories: -

General Comments: -

Additional Information:

References:

CEMETERY INTEREST FORM

(PAGE 2 OF 2)

Marker ID: WMC164



Anna	
Sprague	

PUBLIC WORKS
ENVIRONMENTAL DIVISION
FORT DRUM, NEW YORK





CEMETERY INTEREST FORM

(PAGE 1 OF 2)

PUBLIC WORKS, ENVIRONMENTAL DIVISION
FORT DRUM, NEW YORK

FIRST NAME:	(Unknown)
MIDDLE NAME:	T
LAST NAME:	H
MAIDEN NAME:	

<i>BIRTH DATE:</i>		<i>DEATH DATE:</i>	
DAY:	<input type="text"/>	DAY:	<input type="text"/>
MONTH:	<input type="text"/>	MONTH:	<input type="text"/>
YEAR:	<input type="text"/>	YEAR:	<input type="text"/>

<i>AGE:</i>					
YEARS:	<input type="text"/>	MONTHS:	<input type="text"/>	DAYS:	<input type="text"/>

GENDER:	<input type="text"/>
---------	----------------------

EPITAPH OR SCRIPT:	...(illegible)... / ... -18 ... / ...
--------------------	---------------------------------------

EPITAPH OR SCRIPT (CONT):	
---------------------------	--

MILITARY MARKER	-
-----------------	---

Marker Plot Type:	Single
-------------------	--------

Marker Description	Headstone
--------------------	-----------

Family Plot ID:	-
-----------------	---

Family Plot Name:	
-------------------	--

Associated Markers, IDs: (for this individual)	WMC166
---	--------

Associated Individuals, IDs: (other individuals)	
---	--



Map / Marker ID:	WMC165
-------------------------	---------------

Individual Plot ID:	WMC165
---------------------	---------------

GPS (wgs84-18N)	lat: N44° 7' 20.853" long: W75° 34' 27.205"
-----------------	---

Cemetery:	Woods Mill
-----------	------------

Context:	Contiguous
----------	------------

Plot Placement:	In Rows
-----------------	---------

Grade Slope:	None
--------------	------

Exposure:	Open
-----------	------

Plot Accessories:	-
-------------------	---

General Comments:	-
-------------------	---

Additional Information:	
-------------------------	--

References:	
-------------	--

CEMETERY INTEREST FORM

(PAGE 2 OF 2)

Marker ID: WMC165



(Unknown)	T
H	

PUBLIC WORKS
ENVIRONMENTAL DIVISION
FORT DRUM, NEW YORK





CEMETERY INTEREST FORM

(PAGE 1 OF 2)

PUBLIC WORKS, ENVIRONMENTAL DIVISION
FORT DRUM, NEW YORK

FIRST NAME:

MIDDLE NAME:

LAST NAME: **H**

MAIDEN NAME:

BIRTH DATE:

DEATH DATE:

DAY:	<input type="text"/>	DAY:	<input type="text"/>
MONTH:	<input type="text"/>	MONTH:	<input type="text"/>
YEAR:	<input type="text"/>	YEAR:	<input type="text"/>

AGE:

YEARS: MONTHS: DAYS:

GENDER:

EPITAPH OR SCRIPT: (?) . T. H.

EPITAPH OR SCRIPT (CONT):

MILITARY MARKER: -

Marker Plot Type: Single

Marker Description: Footstone

Family Plot ID: -

Family Plot Name:

Associated Markers, IDs: WMC165
(for this individual)

Associated Individuals, IDs:
(other individuals)



Map / Marker ID: WMC166

Individual Plot ID: WMC166

GPS (wgs84-18N) lat: N44° 7' 20.883" long: W75° 34' 27.118

Cemetery: Woods Mill

Context: Contiguous

Plot Placement: In Rows

Grade Slope: None

Exposure: Open

Plot Accessories: -

General Comments: -

Additional Information:

References:

CEMETERY INTEREST FORM

Marker ID: WMC166

(PAGE 2 OF 2)



H	

PUBLIC WORKS
ENVIRONMENTAL DIVISION
FORT DRUM, NEW YORK





CEMETERY INTEREST FORM

(PAGE 1 OF 2)

PUBLIC WORKS, ENVIRONMENTAL DIVISION
FORT DRUM, NEW YORK

FIRST NAME:	(Unknown)
MIDDLE NAME:	
LAST NAME:	(Unknown)
MAIDEN NAME:	

<i>BIRTH DATE:</i>		<i>DEATH DATE:</i>	
DAY:		DAY:	
MONTH:		MONTH:	
YEAR:		YEAR:	

<i>AGE:</i>		
YEARS:	MONTHS:	DAYS:

GENDER:	
---------	--

EPITAPH OR SCRIPT:	(illegible / missing)
--------------------	-----------------------

EPITAPH OR SCRIPT (CONT):	
---------------------------	--

MILITARY MARKER	-
-----------------	---

Marker Plot Type:	(Unknown)
-------------------	-----------

Marker Description	Pedestal with Obelisk
--------------------	-----------------------

Family Plot ID:	-
-----------------	---

Family Plot Name:	
-------------------	--

Associated Markers, IDs:	-
(for this individual)	

Associated Individuals, IDs:	
(other individuals)	



Map / Marker ID:	WMC167
------------------	--------

Individual Plot ID:	WMC167
---------------------	--------

GPS (wgs84-18N)	lat: N44° 7' 20.947" long: W75° 34' 27.258
-----------------	--

Cemetery:	Woods Mill
-----------	------------

Context:	Contiguous
----------	------------

Plot Placement:	In Rows
-----------------	---------

Grade Slope:	None
--------------	------

Exposure:	Open
-----------	------

Plot Accessories:	-
-------------------	---

General Comments:	-
-------------------	---

Additional Information:	
-------------------------	--

References:	
-------------	--

CEMETERY INTEREST FORM

Marker ID: WMC167

(PAGE 2 OF 2)



(Unknown)

(Unknown)





CEMETERY INTEREST FORM

(PAGE 1 OF 2)

PUBLIC WORKS, ENVIRONMENTAL DIVISION
FORT DRUM, NEW YORK

FIRST NAME:	John
MIDDLE NAME:	
LAST NAME:	(Unknown)
MAIDEN NAME:	

<i>BIRTH DATE:</i>		<i>DEATH DATE:</i>	
DAY:		DAY:	
MONTH:		MONTH:	November
YEAR:		YEAR:	

<i>AGE:</i>		
YEARS:		DAYS:
MONTHS:		

GENDER:	
---------	--

EPITAPH OR SCRIPT:	(JOHN?) ... (illegible)... / (Died?) / (NOV?)... / AE... / &...
--------------------	---

EPITAPH OR SCRIPT (CONT):	
---------------------------	--

MILITARY MARKER	-
-----------------	---

Marker Plot Type:	(Unknown)
-------------------	-----------

Marker Description	Headstone
--------------------	-----------

Family Plot ID:	-
-----------------	---

Family Plot Name:	
-------------------	--

Associated Markers, IDs:	-
(for this individual)	

Associated Individuals, IDs:	
(other individuals)	



Map / Marker ID:	WMC168
------------------	---------------

Individual Plot ID:	WMC168
---------------------	---------------

GPS (wgs84-18N)	lat: N44° 7' 20.987" long: W75° 34' 27.284
-----------------	--

Cemetery:	Woods Mill
-----------	------------

Context:	Contiguous
----------	------------

Plot Placement:	In Rows
-----------------	---------

Grade Slope:	None
--------------	------

Exposure:	Open
-----------	------

Plot Accessories:	-
-------------------	---

General Comments:	Located between WMC167 and WMC169
-------------------	-----------------------------------

Additional Information:	
-------------------------	--

References:	
-------------	--

CEMETERY INTEREST FORM





(PAGE 2 OF 2)

Marker ID: WMC168



John	
(Unknown)	

PUBLIC WORKS
ENVIRONMENTAL DIVISION
FORT DRUM, NEW YORK





CEMETERY INTEREST FORM

(PAGE 1 OF 2)

PUBLIC WORKS, ENVIRONMENTAL DIVISION
FORT DRUM, NEW YORK

FIRST NAME:	Thomas
MIDDLE NAME:	R
LAST NAME:	Hull
MAIDEN NAME:	

BIRTH DATE:

DEATH DATE:

DAY:		DAY:	24
MONTH:		MONTH:	April
YEAR:	1817	YEAR:	1871

AGE:

YEARS:	53	MONTHS:	4	DAYS:	
--------	----	---------	---	-------	--

GENDER:	M
---------	---

EPITAPH OR SCRIPT:	I. C. (?). A. F. & A. M. (?) (?) O. F. / (Masonic Symbol) / THOMAS R. HULL / DIED / APR. 24, 1871, / AE. 53 Y'S. & 4 M'S. / He lives in memory.
--------------------	---

EPITAPH OR SCRIPT (CONT):

MILITARY MARKER	-
-----------------	---

Marker Plot Type:	Single
-------------------	--------

Marker Description	Headstone
--------------------	-----------

Family Plot ID:	WMC18
-----------------	-------

Family Plot Name:	Hull
-------------------	------

Associated Markers, IDs:	WMC170, WMC171
(for this individual)	

Associated Individuals, IDs:	WMC171a, WMC171b, WMC171c, WMC171d
(other individuals)	



Map / Marker ID:	WMC169
------------------	---------------

Individual Plot ID:	WMC169
---------------------	---------------

GPS (wgs84-18N)	lat: N44° 7' 21.039" long: W75° 34' 27.310
-----------------	--

Cemetery:	Woods Mill
-----------	------------

Context:	Contiguous
----------	------------

Plot Placement:	In Rows
-----------------	---------

Grade Slope:	None
--------------	------

Exposure:	Open
-----------	------

Plot Accessories:	-
-------------------	---

General Comments:	For more information, see WMC171.
-------------------	-----------------------------------

Additional Information:	
-------------------------	--

References:	
-------------	--

CEMETERY INTEREST FORM

(PAGE 2 OF 2)

Marker ID: WMC169



Thomas	R
Hull	

PUBLIC WORKS
ENVIRONMENTAL DIVISION
FORT DRUM, NEW YORK





CEMETERY INTEREST FORM

(PAGE 1 OF 2)

PUBLIC WORKS, ENVIRONMENTAL DIVISION
FORT DRUM, NEW YORK

FIRST NAME:

MIDDLE NAME:

LAST NAME: **Hull**

MAIDEN NAME:

BIRTH DATE:

DEATH DATE:

DAY:	<input type="text"/>	DAY:	<input type="text"/>
MONTH:	<input type="text"/>	MONTH:	<input type="text"/>
YEAR:	<input type="text"/>	YEAR:	<input type="text"/>

AGE:

YEARS: MONTHS: DAYS:

GENDER:

EPITAPH OR SCRIPT: T. R. H.

EPITAPH OR SCRIPT (CONT):

MILITARY MARKER: -

Marker Plot Type: Single

Marker Description: Footstone

Family Plot ID: WMCFP18

Family Plot Name: Hull

Associated Markers, IDs:
(for this individual)

WMC169

Associated Individuals, IDs:
(other individuals)



Map / Marker ID: **WMC170**

Individual Plot ID: **WMC170**

GPS (wgs84-18N) lat: N44° 7' 21.075" long: W75° 34' 27.212

Cemetery: Woods Mill

Context: Contiguous

Plot Placement: In Rows

Grade Slope: None

Exposure: Open

Plot Accessories: -

General Comments: -

Additional Information:

References:

CEMETERY INTEREST FORM

(PAGE 2 OF 2)

Marker ID: WMC170



Hull	

PUBLIC WORKS
ENVIRONMENTAL DIVISION
FORT DRUM, NEW YORK



--

--



CEMETERY INTEREST FORM

(PAGE 1 OF 2)

PUBLIC WORKS, ENVIRONMENTAL DIVISION
FORT DRUM, NEW YORK

FIRST NAME:	Antoinette
MIDDLE NAME:	
LAST NAME:	Hull
MAIDEN NAME:	Beach

BIRTH DATE:

DEATH DATE:

DAY:		DAY:	
MONTH:		MONTH:	
YEAR:	1824	YEAR:	1898

AGE:

YEARS:	74	MONTHS:		DAYS:	
--------	----	---------	--	-------	--

GENDER:	F
---------	----------

EPITAPH OR SCRIPT:	(W face) THOMAS R. HULL / 1817 --- 1871 / ANTOINETTE BEACH / 1824 HIS WIFE 1898 / KATE THEIR DAU. / 1854 -- 1872 / HULL / (E face) NORMAN HULL / 1865--1942 / ELNORA SWIND / HIS WIFE / 1863 - 1938
--------------------	---

EPITAPH OR SCRIPT (CONT):	
MILITARY MARKER	-

Marker Plot Type:	Family
-------------------	--------

Marker Description	Headstone
--------------------	-----------

Family Plot ID:	WMC18
-----------------	-------

Family Plot Name:	
-------------------	--

Associated Markers, IDs:	WMC169, WMC172, WMC173, WMC174, WMC175
(for this individual)	

Associated Individuals, IDs:	WMC169, WMC171b, WMC171c, WMC171d
(other individuals)	



Map / Marker ID:	WMC171
------------------	---------------

Individual Plot ID:	WMC171a
---------------------	----------------

GPS (wgs84-18N)	lat: N44° 7' 21.133" long: W75° 34' 27.363
-----------------	--

Cemetery:	Woods Mill
-----------	------------

Context:	Contiguous
----------	------------

Plot Placement:	In Rows
-----------------	---------

Grade Slope:	None
--------------	------

Exposure:	Open
-----------	------

Plot Accessories:	-
-------------------	---

General Comments:	For more information on Thomas R. Hull, see WMC169.
-------------------	---

Additional Information:	
-------------------------	--

References:	
-------------	--

CEMETERY INTEREST FORM

(PAGE 2 OF 2)

Marker ID: WMC171



Antoinette

Hull

Beach

PUBLIC WORKS
ENVIRONMENTAL DIVISION
FORT DRUM, NEW YORK





CEMETERY INTEREST FORM

(PAGE 1 OF 2)

PUBLIC WORKS, ENVIRONMENTAL DIVISION
FORT DRUM, NEW YORK

FIRST NAME:	Kate
MIDDLE NAME:	
LAST NAME:	Hull
MAIDEN NAME:	

BIRTH DATE:

DEATH DATE:

DAY:		DAY:	
MONTH:		MONTH:	
YEAR:	1854	YEAR:	1872

AGE:

YEARS:	18	MONTHS:		DAYS:	
--------	----	---------	--	-------	--

GENDER:	F
---------	---

EPITAPH OR SCRIPT:	(W face) THOMAS R. HULL / 1817 --- 1871 / ANTOINETTE BEACH / 1824 HIS WIFE 1898 / KATE THEIR DAU. / 1854 -- 1872 / HULL / (E face) NORMAN HULL / 1865--1942 / ELNORA SWIND / HIS WIFE / 1863 - 1938
--------------------	---

EPITAPH OR SCRIPT (CONT):	
---------------------------	--

MILITARY MARKER	-
-----------------	---

Marker Plot Type:	Family
-------------------	--------

Marker Description	Headstone
--------------------	-----------

Family Plot ID:	WMC171
-----------------	--------

Family Plot Name:	
-------------------	--

Associated Markers, IDs:	WMC169, WMC172, WMC173, WMC174, WMC175
--------------------------	--

(for this individual)

Associated Individuals, IDs:	WMC169, WMC171a, WMC171c, WMC171d
------------------------------	-----------------------------------

(other individuals)



Map / Marker ID:	WMC171
------------------	---------------

Individual Plot ID:	WMC171b
---------------------	----------------

GPS (wgs84-18N)	lat: N44° 7' 21.133" long: W75° 34' 27.363
-----------------	--

Cemetery:	Woods Mill
-----------	------------

Context:	Contiguous
----------	------------

Plot Placement:	In Rows
-----------------	---------

Grade Slope:	None
--------------	------

Exposure:	Open
-----------	------

Plot Accessories:	-
-------------------	---

General Comments:	For more information on Thomas R. Hull, see WMC169.
-------------------	---

Additional Information:	
-------------------------	--

References:	
-------------	--

CEMETERY INTEREST FORM

(PAGE 2 OF 2)

Marker ID: WMC171



Kate	
Hull	

PUBLIC WORKS
ENVIRONMENTAL DIVISION
FORT DRUM, NEW YORK





CEMETERY INTEREST FORM

(PAGE 1 OF 2)

PUBLIC WORKS, ENVIRONMENTAL DIVISION
FORT DRUM, NEW YORK

FIRST NAME:	Norman
MIDDLE NAME:	
LAST NAME:	Hull
MAIDEN NAME:	

BIRTH DATE:

DEATH DATE:

DAY:		DAY:	
MONTH:		MONTH:	
YEAR:	1865	YEAR:	1942

AGE:

YEARS:	77	MONTHS:		DAYS:	
--------	----	---------	--	-------	--

GENDER:	M
---------	---

EPITAPH OR SCRIPT:	(W face) THOMAS R. HULL / 1817 --- 1871 / ANTOINETTE BEACH / 1824 HIS WIFE 1898 / KATE THEIR DAU. / 1854 -- 1872 / HULL / (E face) NORMAN HULL / 1865--1942 / ELNORA SWIND / HIS WIFE / 1863 - 1938
--------------------	---

EPITAPH OR SCRIPT (CONT):	
MILITARY MARKER	-

Marker Plot Type:	Family
-------------------	--------

Marker Description	Headstone
--------------------	-----------

Family Plot ID:	WMC18
-----------------	-------

Family Plot Name:	
-------------------	--

Associated Markers, IDs:	WMC169, WMC172, WMC173, WMC174, WMC175
(for this individual)	

Associated Individuals, IDs:	WMC169, WMC171a, WMC171b, WMC171d
(other individuals)	



Map / Marker ID:	WMC171
------------------	---------------

Individual Plot ID:	WMC171c
---------------------	----------------

GPS (wgs84-18N)	lat: N44° 7' 21.133" long: W75° 34' 27.363
-----------------	--

Cemetery:	Woods Mill
-----------	------------

Context:	Contiguous
----------	------------

Plot Placement:	In Rows
-----------------	---------

Grade Slope:	None
--------------	------

Exposure:	Open
-----------	------

Plot Accessories:	-
-------------------	---

General Comments:	For more information on Thomas R. Hull, see WMC169.
-------------------	---

Additional Information:	
-------------------------	--

References:	
-------------	--

CEMETERY INTEREST FORM

(PAGE 2 OF 2)

Marker ID: WMC171



Norman

Hull

PUBLIC WORKS
ENVIRONMENTAL DIVISION
FORT DRUM, NEW YORK





CEMETERY INTEREST FORM

(PAGE 1 OF 2)

PUBLIC WORKS, ENVIRONMENTAL DIVISION
FORT DRUM, NEW YORK

FIRST NAME:	Elnora
MIDDLE NAME:	
LAST NAME:	Hull
MAIDEN NAME:	Swind

BIRTH DATE:

DEATH DATE:

DAY:		DAY:	
MONTH:		MONTH:	
YEAR:	1863	YEAR:	1938

AGE:

YEARS:	75	MONTHS:		DAYS:	
--------	----	---------	--	-------	--

GENDER:	F
---------	----------

EPITAPH OR SCRIPT:	(W face) THOMAS R. HULL / 1817 --- 1871 / ANTOINETTE BEACH / 1824 HIS WIFE 1898 / KATE THEIR DAU. / 1854 -- 1872 / HULL / (E face) NORMAN HULL / 1865--1942 / ELNORA SWIND / HIS WIFE / 1863 - 1938
--------------------	---

EPITAPH OR SCRIPT (CONT):	
---------------------------	--

MILITARY MARKER	-
-----------------	---

Marker Plot Type:	Family
-------------------	--------

Marker Description	Headstone
--------------------	-----------

Family Plot ID:	WMC18
-----------------	-------

Family Plot Name:	
-------------------	--

Associated Markers, IDs:	WMC169, WMC172, WMC173, WMC174, WMC175
--------------------------	--

(for this individual)

Associated Individuals, IDs:	WMC169, WMC171a, WMC171b, WMC171c
------------------------------	-----------------------------------

(other individuals)



Map / Marker ID:	WMC171
------------------	---------------

Individual Plot ID:	WMC171d
---------------------	----------------

GPS (wgs84-18N)	lat: N44° 7' 21.133" long: W75° 34' 27.363
-----------------	--

Cemetery:	Woods Mill
-----------	------------

Context:	Contiguous
----------	------------

Plot Placement:	In Rows
-----------------	---------

Grade Slope:	None
--------------	------

Exposure:	Open
-----------	------

Plot Accessories:	-
-------------------	---

General Comments:	For more information on Thomas R. Hull, see WMC169.
-------------------	---

Additional Information:	
-------------------------	--

References:	
-------------	--

CEMETERY INTEREST FORM

(PAGE 2 OF 2)

Marker ID: WMC171



Elnora	
Hull	Swind

PUBLIC WORKS
ENVIRONMENTAL DIVISION
FORT DRUM, NEW YORK





CEMETERY INTEREST FORM

(PAGE 1 OF 2)

PUBLIC WORKS, ENVIRONMENTAL DIVISION
FORT DRUM, NEW YORK

FIRST NAME:

MIDDLE NAME:

LAST NAME: **Hull**

MAIDEN NAME: **Beach**

BIRTH DATE:

DEATH DATE:

DAY:

DAY:

MONTH:

MONTH:

YEAR:

YEAR:

AGE:

YEARS:

MONTHS:

DAYS:

GENDER:

EPITAPH OR SCRIPT: **MOTHER**

EPITAPH OR SCRIPT (CONT):

MILITARY MARKER: -

Marker Plot Type: **Single**

Marker Description: **Footstone**

Family Plot ID: **WMC171**

Family Plot Name: **Hull**

Associated Markers, IDs:
(for this individual) **WMC171**

Associated Individuals, IDs:
(other individuals)



Map / Marker ID: **WMC172**

Individual Plot ID: **WMC172**

GPS (wgs84-18N) lat: **N44° 7' 21.103"** long: **W75° 34' 27.232**

Cemetery: **Woods Mill**

Context: **Contiguous**

Plot Placement: **In Rows**

Grade Slope: **None**

Exposure: **Open**

Plot Accessories: -

General Comments: -

Additional Information:

References:

CEMETERY INTEREST FORM

(PAGE 2 OF 2)

Marker ID: WMC172



Hull	Beach

PUBLIC WORKS
ENVIRONMENTAL DIVISION
FORT DRUM, NEW YORK





CEMETERY INTEREST FORM

(PAGE 1 OF 2)

PUBLIC WORKS, ENVIRONMENTAL DIVISION
FORT DRUM, NEW YORK

FIRST NAME:

MIDDLE NAME:

LAST NAME: **Hull**

MAIDEN NAME: **Swind**

BIRTH DATE:

DEATH DATE:

DAY:

DAY:

MONTH:

MONTH:

YEAR:

YEAR:

AGE:

YEARS:

MONTHS:

DAYS:

GENDER:

EPITAPH OR SCRIPT: **KATE**

EPITAPH OR SCRIPT (CONT):

MILITARY MARKER: -

Marker Plot Type: **Single**

Marker Description: **Footstone**

Family Plot ID: **WMC171**

Family Plot Name: **Hull**

Associated Markers, IDs:
(for this individual)

WMC171

Associated Individuals, IDs:
(other individuals)



Map / Marker ID: **WMC173**

Individual Plot ID: **WMC173**

GPS (wgs84-18N) lat: **N44° 7' 21.124"** long: **W75° 34' 27.250**

Cemetery: **Woods Mill**

Context: **Contiguous**

Plot Placement: **In Rows**

Grade Slope: **None**

Exposure: **Open**

Plot Accessories: -

General Comments: -

Additional Information:

References:

CEMETERY INTEREST FORM




(PAGE 2 OF 2)

Marker ID: WMC173



Hull	Swind

PUBLIC WORKS
ENVIRONMENTAL DIVISION
FORT DRUM, NEW YORK





CEMETERY INTEREST FORM

(PAGE 1 OF 2)

PUBLIC WORKS, ENVIRONMENTAL DIVISION
FORT DRUM, NEW YORK

FIRST NAME:

MIDDLE NAME:

LAST NAME: **Hull**

MAIDEN NAME:

BIRTH DATE:

DEATH DATE:

DAY:

DAY:

MONTH:

MONTH:

YEAR:

YEAR:

AGE:

YEARS: MONTHS: DAYS:

GENDER:

EPITAPH OR SCRIPT: **ELNORA**

EPITAPH OR SCRIPT (CONT):

MILITARY MARKER: -

Marker Plot Type: **Single**

Marker Description: **Footstone**

Family Plot ID: **WMC171**

Family Plot Name: **Hull**

Associated Markers, IDs:
(for this individual)

WMC171

Associated Individuals, IDs:
(other individuals)



Map / Marker ID: **WMC174**

Individual Plot ID: **WMC174**

GPS (wgs84-18N) lat: **N44° 7' 21.158"** long: **W75° 34' 27.273**

Cemetery: **Woods Mill**

Context: **Contiguous**

Plot Placement: **In Rows**

Grade Slope: **None**

Exposure: **Open**

Plot Accessories: -

General Comments: -

Additional Information:

References:

CEMETERY INTEREST FORM


(PAGE 2 OF 2)

Marker ID: WMC174



Hull	

PUBLIC WORKS
ENVIRONMENTAL DIVISION
FORT DRUM, NEW YORK



--	--

--	--

--	--



CEMETERY INTEREST FORM

(PAGE 1 OF 2)

PUBLIC WORKS, ENVIRONMENTAL DIVISION
FORT DRUM, NEW YORK

FIRST NAME:

MIDDLE NAME:

LAST NAME: **Hull**

MAIDEN NAME:

BIRTH DATE: DAY: MONTH: YEAR:

DEATH DATE: DAY: MONTH: YEAR:

AGE: YEARS: MONTHS: DAYS:

GENDER:

EPITAPH OR SCRIPT: **NORMAN**

EPITAPH OR SCRIPT (CONT):

MILITARY MARKER: -

Marker Plot Type: **Single**

Marker Description: **Footstone**

Family Plot ID: **WMCFP18**

Family Plot Name:

Associated Markers, IDs: **WMC171**
(for this individual)

Associated Individuals, IDs:
(other individuals)



Map / Marker ID: **WMC175**

Individual Plot ID: **WMC175**

GPS (wgs84-18N) lat: **N44° 7' 21.184"** long: **W75° 34' 27.290**

Cemetery: **Woods Mill**

Context: **Contiguous**

Plot Placement: **In Rows**

Grade Slope: **None**

Exposure: **Open**

Plot Accessories: -

General Comments: -

Additional Information:

References:

CEMETERY INTEREST FORM

(PAGE 2 OF 2)

Marker ID: WMC175



PUBLIC WORKS
ENVIRONMENTAL DIVISION
FORT DRUM, NEW YORK

Hull	





CEMETERY INTEREST FORM

(PAGE 1 OF 2)

PUBLIC WORKS, ENVIRONMENTAL DIVISION
FORT DRUM, NEW YORK

FIRST NAME:	Mary
MIDDLE NAME:	A
LAST NAME:	Littlefield
MAIDEN NAME:	

BIRTH DATE:

DEATH DATE:

DAY:	6	DAY:	9
MONTH:	September	MONTH:	May
YEAR:	1833	YEAR:	1896

AGE:

YEARS:	32	MONTHS:		DAYS:	
--------	----	---------	--	-------	--

GENDER:	F
---------	----------

EPITAPH OR SCRIPT:	MARY A. / LITTLEFIELD, / BORN / SEPTEMBER 6, 1833, / DIED / MAY 9, 1896. / Littlefield
--------------------	--

EPITAPH OR SCRIPT (CONT):	
---------------------------	--

MILITARY MARKER	-
-----------------	---

Marker Plot Type:	Single
-------------------	--------

Marker Description	Headstone
--------------------	-----------

Family Plot ID:	-
-----------------	---

Family Plot Name:	
-------------------	--

Associated Markers, IDs:	-
--------------------------	---

(for this individual)

Associated Individuals, IDs:	
------------------------------	--

(other individuals)



Map / Marker ID:	WMC176
------------------	---------------

Individual Plot ID:	WMC176
---------------------	---------------

GPS (wgs84-18N)	lat: N44° 7' 21.300" long: W75° 34' 27.430"
-----------------	---

Cemetery:	Woods Mill
-----------	------------

Context:	Contiguous
----------	------------

Plot Placement:	In Rows
-----------------	---------

Grade Slope:	None
--------------	------

Exposure:	Open
-----------	------

Plot Accessories:	-
-------------------	---

General Comments:	-
-------------------	---

Additional Information:	
-------------------------	--

References:	
-------------	--

CEMETERY INTEREST FORM

(PAGE 2 OF 2)

Marker ID: WMC176



Mary	A
Littlefield	

PUBLIC WORKS
ENVIRONMENTAL DIVISION
FORT DRUM, NEW YORK





CEMETERY INTEREST FORM

(PAGE 1 OF 2)

PUBLIC WORKS, ENVIRONMENTAL DIVISION
FORT DRUM, NEW YORK

FIRST NAME:	Mary
MIDDLE NAME:	Dawn
LAST NAME:	(Unknown)
MAIDEN NAME:	

<i>BIRTH DATE:</i>		<i>DEATH DATE:</i>	
DAY:	<input type="text"/>	DAY:	<input type="text"/>
MONTH:	<input type="text"/>	MONTH:	<input type="text"/>
YEAR:	<input type="text"/>	YEAR:	1875

<i>AGE:</i>					
YEARS:	<input type="text"/>	MONTHS:	<input type="text"/>	DAYS:	<input type="text"/>

GENDER:	<input type="text"/>
---------	----------------------

EPITAPH OR SCRIPT:	MARY DAWN (top) / DIED 1875
--------------------	-----------------------------

EPITAPH OR SCRIPT (CONT):	
---------------------------	--

MILITARY MARKER	-
-----------------	---

Marker Plot Type:	Single
-------------------	--------

Marker Description	Headstone
--------------------	-----------

Family Plot ID:	-
-----------------	---

Family Plot Name:	
-------------------	--

Associated Markers, IDs:	-
(for this individual)	

Associated Individuals, IDs:	
(other individuals)	



Map / Marker ID:	WMC177
------------------	---------------

Individual Plot ID:	WMC177
---------------------	---------------

GPS (wgs84-18N)	lat: N44° 7' 21.341" long: W75° 34' 27.460
-----------------	--

Cemetery:	Woods Mill
-----------	------------

Context:	Contiguous
----------	------------

Plot Placement:	In Rows
-----------------	---------

Grade Slope:	None
--------------	------

Exposure:	Open
-----------	------

Plot Accessories:	-
-------------------	---

General Comments:	-
-------------------	---

Additional Information:	
-------------------------	--

References:	
-------------	--

CEMETERY INTEREST FORM

(PAGE 2 OF 2)

Marker ID: WMC177



Mary	Dawn
(Unknown)	

PUBLIC WORKS
ENVIRONMENTAL DIVISION
FORT DRUM, NEW YORK





CEMETERY INTEREST FORM

(PAGE 1 OF 2)

PUBLIC WORKS, ENVIRONMENTAL DIVISION
FORT DRUM, NEW YORK

FIRST NAME:	Libbie
MIDDLE NAME:	J
LAST NAME:	Tooly
MAIDEN NAME:	

BIRTH DATE:

DEATH DATE:

DAY:	5	DAY:	13
MONTH:	July	MONTH:	January
YEAR:	1852	YEAR:	1887

AGE:

YEARS:	34	MONTHS:		DAYS:	
--------	----	---------	--	-------	--

GENDER:	F
---------	----------

EPITAPH OR SCRIPT: My love is above / LIBBIE J. / WIFE OF / MADISON TOOLY, / BORN / July 5, 1852; / DIED / JAN. 13, 1887

EPITAPH OR SCRIPT (CONT):

MILITARY MARKER	-
-----------------	---

Marker Plot Type:	Single
-------------------	--------

Marker Description	Headstone
--------------------	-----------

Family Plot ID:	-
-----------------	---

Family Plot Name:	
-------------------	--

Associated Markers, IDs:	-
--------------------------	---

(for this individual)

Associated Individuals, IDs:	WMC158a, WMC158b
------------------------------	------------------

(other individuals)



Map / Marker ID:	WMC178
-------------------------	---------------

Individual Plot ID:	WMC178
---------------------	---------------

GPS (wgs84-18N)	lat: N44° 7' 21.417" long: W75° 34' 27.518
-----------------	--

Cemetery:	Woods Mill
-----------	------------

Context:	Contiguous
----------	------------

Plot Placement:	In Rows
-----------------	---------

Grade Slope:	None
--------------	------

Exposure:	Open
-----------	------

Plot Accessories:	-
-------------------	---

General Comments:	-
-------------------	---

Additional Information:	
-------------------------	--

References:	
-------------	--

CEMETERY INTEREST FORM

(PAGE 2 OF 2)

Marker ID: WMC178



Libbie	J
Tooly	

PUBLIC WORKS
ENVIRONMENTAL DIVISION
FORT DRUM, NEW YORK





CEMETERY INTEREST FORM

(PAGE 1 OF 2)

PUBLIC WORKS, ENVIRONMENTAL DIVISION
FORT DRUM, NEW YORK

FIRST NAME:	Ida
MIDDLE NAME:	J
LAST NAME:	Tooly
MAIDEN NAME:	Gates

<i>BIRTH DATE:</i>		<i>DEATH DATE:</i>	
DAY:		DAY:	
MONTH:		MONTH:	
YEAR:	1852	YEAR:	1936

<i>AGE:</i>			
YEARS:	84	MONTHS:	
		DAYS:	

GENDER:	F
---------	---

EPITAPH OR SCRIPT:	TOOLY / (left side) IDA J. GATES / HIS WIFE / 1852 -1936 / (center) HIRAM / ~ / 1842 - 1920 / (right side) SARAH A. / HIS WIFE / 1850 - 1888
--------------------	--

EPITAPH OR SCRIPT (CONT):	
---------------------------	--

MILITARY MARKER	-
-----------------	---

Marker Plot Type:	Family
-------------------	--------

Marker Description	Headstone
--------------------	-----------

Family Plot ID:	WMCFP21
-----------------	---------

Family Plot Name:	Tooly
-------------------	-------

Associated Markers, IDs:	-
(for this individual)	

Associated Individuals, IDs:	WMC179b, WMC179c
(other individuals)	



Map / Marker ID:	WMC179
------------------	--------

Individual Plot ID:	WMC179a
---------------------	---------

GPS (wgs84-18N)	lat: N44° 7' 21.462" long: W75° 34' 27.547"
-----------------	---

Cemetery:	Woods Mill
-----------	------------

Context:	Contiguous
----------	------------

Plot Placement:	In Rows
-----------------	---------

Grade Slope:	None
--------------	------

Exposure:	Open
-----------	------

Plot Accessories:	-
-------------------	---

General Comments:	-
-------------------	---

Additional Information:	
-------------------------	--

References:	
-------------	--

CEMETERY INTEREST FORM

(PAGE 2 OF 2)

Marker ID: WMC179



Ida	J
Tooly	Gates

PUBLIC WORKS
ENVIRONMENTAL DIVISION
FORT DRUM, NEW YORK





CEMETERY INTEREST FORM

(PAGE 1 OF 2)

PUBLIC WORKS, ENVIRONMENTAL DIVISION
FORT DRUM, NEW YORK

FIRST NAME:	Hiram
MIDDLE NAME:	
LAST NAME:	Tooly
MAIDEN NAME:	

<i>BIRTH DATE:</i>		<i>DEATH DATE:</i>	
DAY:		DAY:	
MONTH:		MONTH:	
YEAR:	1842	YEAR:	1920

<i>AGE:</i>			
YEARS:	78	MONTHS:	
		DAYS:	

GENDER:	M
---------	---

EPITAPH OR SCRIPT:	TOOLY / (left side) IDA J. GATES / HIS WIFE / 1852 -1936 / (center) HIRAM / ~ / 1842 - 1920 / (right side) SARAH A. / HIS WIFE / 1850 - 1888
--------------------	--

EPITAPH OR SCRIPT (CONT):	
---------------------------	--

MILITARY MARKER	-
-----------------	---

Marker Plot Type:	Family
-------------------	--------

Marker Description	Headstone
--------------------	-----------

Family Plot ID:	WMC179a
-----------------	---------

Family Plot Name:	Tooly
-------------------	-------

Associated Markers, IDs:	-
(for this individual)	

Associated Individuals, IDs:	WMC179a, WMC179c
(other individuals)	



Map / Marker ID:	WMC179
------------------	---------------

Individual Plot ID:	WMC179b
---------------------	----------------

GPS (wgs84-18N)	lat: N44° 7' 21.462" long: W75° 34' 27.547"
-----------------	---

Cemetery:	Woods Mill
-----------	------------

Context:	Contiguous
----------	------------

Plot Placement:	In Rows
-----------------	---------

Grade Slope:	None
--------------	------

Exposure:	Open
-----------	------

Plot Accessories:	-
-------------------	---

General Comments:	-
-------------------	---

Additional Information:	
-------------------------	--

References:	
-------------	--

CEMETERY INTEREST FORM

(PAGE 2 OF 2)

Marker ID: WMC179



Hiram	
Tooly	

PUBLIC WORKS
ENVIRONMENTAL DIVISION
FORT DRUM, NEW YORK





CEMETERY INTEREST FORM

(PAGE 1 OF 2)

PUBLIC WORKS, ENVIRONMENTAL DIVISION
FORT DRUM, NEW YORK

FIRST NAME:	Sarah
MIDDLE NAME:	A
LAST NAME:	Tooly
MAIDEN NAME:	

<i>BIRTH DATE:</i>		<i>DEATH DATE:</i>	
DAY:	<input type="text"/>	DAY:	<input type="text"/>
MONTH:	<input type="text"/>	MONTH:	<input type="text"/>
YEAR:	1850	YEAR:	1888

<i>AGE:</i>			
YEARS:	38	MONTHS:	<input type="text"/>
		DAYS:	<input type="text"/>

GENDER:	F
---------	----------

EPITAPH OR SCRIPT:	TOOLY / (left side) IDA J. GATES / HIS WIFE / 1852 -1936 / (center) HIRAM / ~ / 1842 - 1920 / (right side) SARAH A. / HIS WIFE / 1850 - 1888
--------------------	--

EPITAPH OR SCRIPT (CONT):	
---------------------------	--

MILITARY MARKER	-
-----------------	---

Marker Plot Type:	Family
-------------------	--------

Marker Description	Headstone
--------------------	-----------

Family Plot ID:	WMC179a
-----------------	---------

Family Plot Name:	Tooly
-------------------	-------

Associated Markers, IDs:	-
(for this individual)	

Associated Individuals, IDs:	WMC179a, WMC179b
(other individuals)	



Map / Marker ID:	WMC179
-------------------------	---------------

Individual Plot ID:	WMC179c
---------------------	----------------

GPS (wgs84-18N)	lat: N44° 7' 21.462" long: W75° 34' 27.547
-----------------	--

Cemetery:	Woods Mill
-----------	------------

Context:	Contiguous
----------	------------

Plot Placement:	In Rows
-----------------	---------

Grade Slope:	None
--------------	------

Exposure:	Open
-----------	------

Plot Accessories:	-
-------------------	---

General Comments:	-
-------------------	---

Additional Information:	
-------------------------	--

References:	
-------------	--

CEMETERY INTEREST FORM

(PAGE 2 OF 2)

Marker ID: WMC179



Sarah	A
TooLy	

PUBLIC WORKS
ENVIRONMENTAL DIVISION
FORT DRUM, NEW YORK





CEMETERY INTEREST FORM

(PAGE 1 OF 2)

PUBLIC WORKS, ENVIRONMENTAL DIVISION
FORT DRUM, NEW YORK

FIRST NAME:	Eli
MIDDLE NAME:	
LAST NAME:	Williams
MAIDEN NAME:	

BIRTH DATE:

DEATH DATE:

DAY:		DAY:	5
MONTH:		MONTH:	April
YEAR:		YEAR:	1895

AGE:

YEARS:	46	MONTHS:	6	DAYS:	
--------	----	---------	---	-------	--

GENDER:	M
---------	---

EPITAPH OR SCRIPT:	HOME / ELI / WILLIAMS / DIED / APR. 5, 1895 / AE. 46 YR'S. 6 MS. / Call not (back?) the dear departed / Anchored safe their storms are O'er. / On the border land we left him. / Soon to meet and part no more.
--------------------	---

EPITAPH OR SCRIPT (CONT):	
---------------------------	--

MILITARY MARKER	-
-----------------	---

Marker Plot Type:	Single
-------------------	--------

Marker Description	Headstone
--------------------	-----------

Family Plot ID:	-
-----------------	---

Family Plot Name:	
-------------------	--

Associated Markers, IDs: (for this individual)	WMC181
---	--------

Associated Individuals, IDs: (other individuals)	
---	--



Map / Marker ID:	WMC180
------------------	---------------

Individual Plot ID:	WMC180
---------------------	---------------

GPS (wgs84-18N)	lat: N44° 7' 21.563" long: W75° 34' 27.611
-----------------	--

Cemetery:	Woods Mill
-----------	------------

Context:	Contiguous
----------	------------

Plot Placement:	In Rows
-----------------	---------

Grade Slope:	None
--------------	------

Exposure:	Open
-----------	------

Plot Accessories:	-
-------------------	---

General Comments:	-
-------------------	---

Additional Information:	
-------------------------	--

References:	
-------------	--

CEMETERY INTEREST FORM

(PAGE 2 OF 2)

Marker ID: WMC180



Eli

Williams





CEMETERY INTEREST FORM

(PAGE 1 OF 2)

PUBLIC WORKS, ENVIRONMENTAL DIVISION
FORT DRUM, NEW YORK

FIRST NAME:

MIDDLE NAME:

LAST NAME: **Williams**

MAIDEN NAME:

BIRTH DATE:

DEATH DATE:

DAY:

DAY:

MONTH:

MONTH:

YEAR:

YEAR:

AGE:

YEARS: MONTHS: DAYS:

GENDER:

EPITAPH OR SCRIPT: **E. W.**

EPITAPH OR SCRIPT (CONT):

MILITARY MARKER: -

Marker Plot Type: **Single**

Marker Description: **Footstone**

Family Plot ID: -

Family Plot Name:

Associated Markers, IDs: **WMC180**

(for this individual)

Associated Individuals, IDs:

(other individuals)



Map / Marker ID: **WMC181**

Individual Plot ID: **WMC181**

GPS (wgs84-18N) lat: **N44° 7' 21.597"** long: **W75° 34' 27.527**

Cemetery: **Woods Mill**

Context: **Contiguous**

Plot Placement: **In Rows**

Grade Slope: **None**

Exposure: **Open**

Plot Accessories: -

General Comments: -

Additional Information:

References:

CEMETERY INTEREST FORM

(PAGE 2 OF 2)

Marker ID: WMC181



Williams	

PUBLIC WORKS
ENVIRONMENTAL DIVISION
FORT DRUM, NEW YORK





CEMETERY INTEREST FORM

(PAGE 1 OF 2)

PUBLIC WORKS, ENVIRONMENTAL DIVISION
FORT DRUM, NEW YORK

FIRST NAME:	Lovine
MIDDLE NAME:	
LAST NAME:	Williams
MAIDEN NAME:	Widger

BIRTH DATE:

DEATH DATE:

DAY:	19	DAY:	16
MONTH:	April	MONTH:	April
YEAR:	1832	YEAR:	1902

AGE:

YEARS:	69	MONTHS:		DAYS:	
--------	----	---------	--	-------	--

GENDER:	F
---------	---

EPITAPH OR SCRIPT:	(LOVINE?) / (AND?) / LOVENE / WIDGER / BORN APR. 19, 1832, / LOVENE ALDRICH / DIED MAR. 16, 1802, / LOVINE WILLIAMS / DIED APR. 16, 1902.
--------------------	---

EPITAPH OR SCRIPT (CONT):	
---------------------------	--

MILITARY MARKER	-
-----------------	---

Marker Plot Type:	Double
-------------------	--------

Marker Description	Headstone
--------------------	-----------

Family Plot ID:	-
-----------------	---

Family Plot Name:	
-------------------	--

Associated Markers, IDs:	-
--------------------------	---

(for this individual)

Associated Individuals, IDs:	WMC182b
------------------------------	---------

(other individuals)



Map / Marker ID:	WMC182
-------------------------	---------------

Individual Plot ID:	WMC182a
---------------------	----------------

GPS (wgs84-18N)	lat: N44° 7' 21.614" long: W75° 34' 27.650
-----------------	--

Cemetery:	Woods Mill
-----------	------------

Context:	Contiguous
----------	------------

Plot Placement:	In Rows
-----------------	---------

Grade Slope:	None
--------------	------

Exposure:	Open
-----------	------

Plot Accessories:	-
-------------------	---

General Comments:	Appears to be the location of twin sisters.
-------------------	---

Additional Information:	
-------------------------	--

References:	
-------------	--

CEMETERY INTEREST FORM

(PAGE 2 OF 2)

Marker ID: WMC182



Lovine	
Williams	Widger

PUBLIC WORKS
ENVIRONMENTAL DIVISION
FORT DRUM, NEW YORK





CEMETERY INTEREST FORM

(PAGE 1 OF 2)

PUBLIC WORKS, ENVIRONMENTAL DIVISION
FORT DRUM, NEW YORK

FIRST NAME:	Lovene
MIDDLE NAME:	
LAST NAME:	Aldrich
MAIDEN NAME:	Widger

<i>BIRTH DATE:</i>		<i>DEATH DATE:</i>	
DAY: 19	MONTH: April	DAY: 16	MONTH: March
YEAR: 1832		YEAR: 1902	

<i>AGE:</i>		
YEARS: 69	MONTHS:	DAYS:

GENDER:	F
---------	---

EPITAPH OR SCRIPT:	(LOVINE?) / (AND?) / LOVENE / WIDGER / BORN APR. 19, 1832, / LOVENE ALDRICH / DIED MAR. 16, 1802, / LOVINE WILLIAMS / DIED APR. 16, 1902.
--------------------	---

EPITAPH OR SCRIPT (CONT):	
---------------------------	--

MILITARY MARKER	-
-----------------	---

Marker Plot Type:	Double
-------------------	--------

Marker Description	Headstone
--------------------	-----------

Family Plot ID:	-
-----------------	---

Family Plot Name:	
-------------------	--

Associated Markers, IDs: (for this individual)	-
---	---

Associated Individuals, IDs: (other individuals)	WMC182a
---	---------



Map / Marker ID:	WMC182
-------------------------	---------------

Individual Plot ID:	WMC182b
---------------------	----------------

GPS (wgs84-18N)	lat: N44° 7' 21.614" long: W75° 34' 27.650
-----------------	--

Cemetery:	Woods Mill
-----------	------------

Context:	Contiguous
----------	------------

Plot Placement:	In Rows
-----------------	---------

Grade Slope:	None
--------------	------

Exposure:	Open
-----------	------

Plot Accessories:	-
-------------------	---

General Comments:	Appears to be the location of twin sisters.
-------------------	---

Additional Information:	
-------------------------	--

References:	
-------------	--

CEMETERY INTEREST FORM

(PAGE 2 OF 2)

Marker ID: WMC182



Lovene	
Aldrich	Widger

PUBLIC WORKS
ENVIRONMENTAL DIVISION
FORT DRUM, NEW YORK





CEMETERY INTEREST FORM

(PAGE 1 OF 2)

PUBLIC WORKS, ENVIRONMENTAL DIVISION
FORT DRUM, NEW YORK

FIRST NAME:	Josephine
MIDDLE NAME:	
LAST NAME:	Sprague
MAIDEN NAME:	

<i>BIRTH DATE:</i>		<i>DEATH DATE:</i>	
DAY:	<input type="text"/>	DAY:	<input type="text"/>
MONTH:	<input type="text"/>	MONTH:	<input type="text"/>
YEAR:	<input type="text"/>	YEAR:	<input type="text"/>

<i>AGE:</i>					
YEARS:	<input type="text"/>	MONTHS:	<input type="text"/>	DAYS:	<input type="text"/>

GENDER:	F
---------	----------

EPITAPH OR SCRIPT:	IN MEMORY OF / THE SPRAGUE FAMILY / 1891 - 1936
--------------------	---

EPITAPH OR SCRIPT (CONT):	
---------------------------	--

MILITARY MARKER	-
-----------------	---

Marker Plot Type:	Family
-------------------	--------

Marker Description	Headstone
--------------------	-----------

Family Plot ID:	WMC183
-----------------	--------

Family Plot Name:	Sprague
-------------------	---------

Associated Markers, IDs:	WMC184, WMC185, WMC200, WMC201
(for this individual)	

Associated Individuals, IDs:	
(other individuals)	



Map / Marker ID:	WMC183
-------------------------	---------------

Individual Plot ID:	WMC183a
---------------------	----------------

GPS (wgs84-18N)	lat: N44° 7' 20.785" long: W75° 34' 27.012
-----------------	--

Cemetery:	Woods Mill
-----------	------------

Context:	Contiguous
----------	------------

Plot Placement:	In Rows
-----------------	---------

Grade Slope:	Positive
--------------	----------

Exposure:	Open
-----------	------

Plot Accessories:	-
-------------------	---

General Comments:	May be a replacement family monument for WMC186.
-------------------	--

Additional Information:	
-------------------------	--

References:	
-------------	--

CEMETERY INTEREST FORM

(PAGE 2 OF 2)

Marker ID: WMC183



Josephine

Sprague





CEMETERY INTEREST FORM

(PAGE 1 OF 2)

PUBLIC WORKS, ENVIRONMENTAL DIVISION
FORT DRUM, NEW YORK

FIRST NAME:	(Mother / Father)
MIDDLE NAME:	
LAST NAME:	Sprague
MAIDEN NAME:	

<i>BIRTH DATE:</i>		<i>DEATH DATE:</i>	
DAY:		DAY:	
MONTH:		MONTH:	
YEAR:		YEAR:	

<i>AGE:</i>		
YEARS:	MONTHS:	DAYS:

GENDER:	
---------	--

EPITAPH OR SCRIPT:	IN MEMORY OF / THE SPRAGUE FAMILY / 1891 - 1936
--------------------	---

EPITAPH OR SCRIPT (CONT):	
---------------------------	--

MILITARY MARKER	-
-----------------	---

Marker Plot Type:	Family
-------------------	--------

Marker Description	Headstone
--------------------	-----------

Family Plot ID:	WMC183
-----------------	--------

Family Plot Name:	
-------------------	--

Associated Markers, IDs:	WMC184, WMC185, WMC200, WMC201
(for this individual)	

Associated Individuals, IDs:	
(other individuals)	



Map / Marker ID:	WMC183
------------------	--------

Individual Plot ID:	WMC183b
---------------------	---------

GPS (wgs84-18N)	lat: N44° 7' 20.785" long: W75° 34' 27.012
-----------------	--

Cemetery:	Woods Mill
-----------	------------

Context:	Contiguous
----------	------------

Plot Placement:	In Rows
-----------------	---------

Grade Slope:	Positive
--------------	----------

Exposure:	Open
-----------	------

Plot Accessories:	-
-------------------	---

General Comments:	May be a replacement family monument for WMC186.
-------------------	--

Additional Information:	
-------------------------	--

References:	
-------------	--

CEMETERY INTEREST FORM

(PAGE 2 OF 2)

Marker ID: WMC183



(Mother / Father)	
Sprague	

PUBLIC WORKS
ENVIRONMENTAL DIVISION
FORT DRUM, NEW YORK





CEMETERY INTEREST FORM

(PAGE 1 OF 2)

PUBLIC WORKS, ENVIRONMENTAL DIVISION
FORT DRUM, NEW YORK

FIRST NAME:	
MIDDLE NAME:	
LAST NAME:	Sprague
MAIDEN NAME:	

<i>BIRTH DATE:</i>		<i>DEATH DATE:</i>	
DAY:		DAY:	
MONTH:		MONTH:	
YEAR:		YEAR:	

<i>AGE:</i>					
YEARS:		MONTHS:		DAYS:	

GENDER:	
---------	--

EPITAPH OR SCRIPT:	JOSEPHINE
--------------------	-----------

EPITAPH OR SCRIPT (CONT):	
---------------------------	--

MILITARY MARKER	-
-----------------	---

Marker Plot Type:	Single
-------------------	--------

Marker Description	Footstone
--------------------	-----------

Family Plot ID:	WMCFP22
-----------------	---------

Family Plot Name:	Sprague
-------------------	---------

Associated Markers, IDs:	WMC183
(for this individual)	

Associated Individuals, IDs:	
(other individuals)	



Map / Marker ID:	WMC184
-------------------------	---------------

Individual Plot ID:	WMC184
---------------------	---------------

GPS (wgs84-18N)	lat: N44° 7' 20.787" long: W75° 34' 26.905
-----------------	--

Cemetery:	Woods Mill
-----------	------------

Context:	Contiguous
----------	------------

Plot Placement:	In Rows
-----------------	---------

Grade Slope:	Positive
--------------	----------

Exposure:	Open
-----------	------

Plot Accessories:	-
-------------------	---

General Comments:	-
-------------------	---

Additional Information:	
-------------------------	--

References:	
-------------	--

CEMETERY INTEREST FORM

(PAGE 2 OF 2)

Marker ID: WMC184



PUBLIC WORKS
ENVIRONMENTAL DIVISION
FORT DRUM, NEW YORK

Sprague	





CEMETERY INTEREST FORM

(PAGE 1 OF 2)

PUBLIC WORKS, ENVIRONMENTAL DIVISION
FORT DRUM, NEW YORK

FIRST NAME:

MIDDLE NAME:

LAST NAME: **Sprague**

MAIDEN NAME:

BIRTH DATE: DAY: MONTH: YEAR:

DEATH DATE: DAY: MONTH: YEAR:

AGE: YEARS: MONTHS: DAYS:

GENDER:

EPITAPH OR SCRIPT: (illegible)... THER

EPITAPH OR SCRIPT (CONT):

MILITARY MARKER: -

Marker Plot Type: Single

Marker Description: Footstone

Family Plot ID: WMCFP22

Family Plot Name: Sprague

Associated Markers, IDs: WMC183
(for this individual)

Associated Individuals, IDs: (other individuals)



Map / Marker ID: WMC185

Individual Plot ID: WMC185

GPS (wgs84-18N) lat: N44° 7' 20.822" long: W75° 34' 26.929

Cemetery: Woods Mill

Context: Contiguous

Plot Placement: In Rows

Grade Slope: Positive

Exposure: Open

Plot Accessories: -

General Comments: Likely associated due to stylistic, material, and wear pattern similarities to WMC184.

Additional Information:

References:

CEMETERY INTEREST FORM

(PAGE 2 OF 2)

Marker ID: WMC185



PUBLIC WORKS
ENVIRONMENTAL DIVISION
FORT DRUM, NEW YORK

Sprague	





CEMETERY INTEREST FORM

(PAGE 1 OF 2)

PUBLIC WORKS, ENVIRONMENTAL DIVISION
FORT DRUM, NEW YORK

FIRST NAME: **(Father)**

MIDDLE NAME:

LAST NAME: **(Unknown)**

MAIDEN NAME:

BIRTH DATE: DAY: MONTH: YEAR: **DEATH DATE:** DAY: MONTH: YEAR:

AGE: YEARS: MONTHS: DAYS:

GENDER:

EPITAPH OR SCRIPT: (illegible / missing)

EPITAPH OR SCRIPT (CONT):

MILITARY MARKER: -

Marker Plot Type: Family

Marker Description: Headstone

Family Plot ID: WMCFP23

Family Plot Name: (Unknown)

Associated Markers, IDs: WMC187, WMC188
(for this individual)

Associated Individuals, IDs: WMC186b
(other individuals)



Map / Marker ID: WMC186

Individual Plot ID: WMC186a

GPS (wgs84-18N) lat: N44° 7' 20.833" long: W75° 34' 27.042

Cemetery: Woods Mill

Context: Contiguous

Plot Placement: In Rows

Grade Slope: None

Exposure: Open

Plot Accessories: -

General Comments: May be the location of the original Sprague family monument. See WMC183

Additional Information:

References:

CEMETERY INTEREST FORM

Marker ID: WMC186

(PAGE 2 OF 2)



(Father)	
(Unknown)	

PUBLIC WORKS
ENVIRONMENTAL DIVISION
FORT DRUM, NEW YORK





CEMETERY INTEREST FORM

(PAGE 1 OF 2)

PUBLIC WORKS, ENVIRONMENTAL DIVISION
FORT DRUM, NEW YORK

FIRST NAME:	(Unknown)
MIDDLE NAME:	
LAST NAME:	(Unknown)
MAIDEN NAME:	

<i>BIRTH DATE:</i>		<i>DEATH DATE:</i>	
DAY:	<input type="text"/>	DAY:	<input type="text"/>
MONTH:	<input type="text"/>	MONTH:	<input type="text"/>
YEAR:	<input type="text"/>	YEAR:	<input type="text"/>

<i>AGE:</i>					
YEARS:	<input type="text"/>	MONTHS:	<input type="text"/>	DAYS:	<input type="text"/>

GENDER:	<input type="text"/>
---------	----------------------

EPITAPH OR SCRIPT:	(illegible / missing)
--------------------	-----------------------

EPITAPH OR SCRIPT (CONT):	
---------------------------	--

MILITARY MARKER	-
-----------------	---

Marker Plot Type:	Family
-------------------	--------

Marker Description	Headstone
--------------------	-----------

Family Plot ID:	WMCFP23
-----------------	---------

Family Plot Name:	(Unknown)
-------------------	-----------

Associated Markers, IDs:	WMC187, WMC188
(for this individual)	

Associated Individuals, IDs:	WMC186a
(other individuals)	



Map / Marker ID:	WMC186
-------------------------	---------------

Individual Plot ID:	WMC186b
---------------------	----------------

GPS (wgs84-18N)	lat: N44° 7' 20.833" long: W75° 34' 27.042
-----------------	--

Cemetery:	Woods Mill
-----------	------------

Context:	Contiguous
----------	------------

Plot Placement:	In Rows
-----------------	---------

Grade Slope:	None
--------------	------

Exposure:	Open
-----------	------

Plot Accessories:	-
-------------------	---

General Comments:	May be the location of the original Sprague family monument. See WMC183
-------------------	---

Additional Information:	
-------------------------	--

References:	
-------------	--

CEMETERY INTEREST FORM

Marker ID: WMC186

(PAGE 2 OF 2)



(Unknown)

(Unknown)





CEMETERY INTEREST FORM

(PAGE 1 OF 2)

PUBLIC WORKS, ENVIRONMENTAL DIVISION
FORT DRUM, NEW YORK

FIRST NAME:

MIDDLE NAME:

LAST NAME: **(Unknown)**

MAIDEN NAME:

BIRTH DATE: DAY: MONTH: YEAR:

DEATH DATE: DAY: MONTH: YEAR:

AGE: YEARS: MONTHS: DAYS:

GENDER:

EPITAPH OR SCRIPT: FATHER

EPITAPH OR SCRIPT (CONT):

MILITARY MARKER: -

Marker Plot Type: Single

Marker Description: Footstone

Family Plot ID: WMCFP23

Family Plot Name: (Unknown)

Associated Markers, IDs: WMC186
(for this individual)

Associated Individuals, IDs: (other individuals)



Map / Marker ID: WMC187

Individual Plot ID: WMC187

GPS (wgs84-18N) lat: N44° 7' 20.856" long: W75° 34' 26.958

Cemetery: Woods Mill

Context: Contiguous

Plot Placement: In Rows

Grade Slope: None

Exposure: Open

Plot Accessories: -

General Comments: -

Additional Information:

References:

CEMETERY INTEREST FORM

(PAGE 2 OF 2)

Marker ID: WMC187



(Unknown)	

PUBLIC WORKS
ENVIRONMENTAL DIVISION
FORT DRUM, NEW YORK





CEMETERY INTEREST FORM

(PAGE 1 OF 2)

PUBLIC WORKS, ENVIRONMENTAL DIVISION
FORT DRUM, NEW YORK

FIRST NAME:

MIDDLE NAME:

LAST NAME: **(Unknown)**

MAIDEN NAME:

BIRTH DATE:

DEATH DATE:

DAY:

DAY:

MONTH:

MONTH:

YEAR:

YEAR:

AGE:

YEARS:

MONTHS:

DAYS:

GENDER:

EPITAPH OR SCRIPT: (illegible / missing)

EPITAPH OR SCRIPT (CONT):

MILITARY MARKER: -

Marker Plot Type: Single

Marker Description: Footstone

Family Plot ID: WMCFP23

Family Plot Name: (Unknown)

Associated Markers, IDs:
(for this individual)

WMC186

Associated Individuals, IDs:
(other individuals)



Map / Marker ID: **WMC188**

Individual Plot ID: **WMC188**

GPS (wgs84-18N) lat: N44° 7' 20.887" long: W75° 34' 26.984

Cemetery: Woods Mill

Context: Contiguous

Plot Placement: In Rows

Grade Slope: None

Exposure: Open

Plot Accessories: -

General Comments: -

Additional Information:

References:

CEMETERY INTEREST FORM

(PAGE 2 OF 2)

Marker ID: WMC188



(Unknown)	

PUBLIC WORKS
ENVIRONMENTAL DIVISION
FORT DRUM, NEW YORK





CEMETERY INTEREST FORM

(PAGE 1 OF 2)

PUBLIC WORKS, ENVIRONMENTAL DIVISION
FORT DRUM, NEW YORK

FIRST NAME:	Joseph
MIDDLE NAME:	G
LAST NAME:	Coon
MAIDEN NAME:	

<i>BIRTH DATE:</i>		<i>DEATH DATE:</i>	
DAY:		DAY:	23
MONTH:		MONTH:	June
YEAR:		YEAR:	1875

<i>AGE:</i>			
YEARS:	76	MONTHS:	
		DAYS:	

GENDER:	M
---------	---

EPITAPH OR SCRIPT:	Gone but not forgotten / JOSEPH G. COON / Died / June 23, 1875. / Aged 76 yrs.
--------------------	--

EPITAPH OR SCRIPT (CONT):	
---------------------------	--

MILITARY MARKER	-
-----------------	---

Marker Plot Type:	Single
-------------------	--------

Marker Description	Headstone
--------------------	-----------

Family Plot ID:	-
-----------------	---

Family Plot Name:	
-------------------	--

Associated Markers, IDs: (for this individual)	-
---	---

Associated Individuals, IDs: (other individuals)	WMC190
---	--------



Map / Marker ID:	WMC189
-------------------------	---------------

Individual Plot ID:	WMC189
---------------------	---------------

GPS (wgs84-18N)	lat: N44° 7' 21.083" long: W75° 34' 27.141
-----------------	--

Cemetery:	Woods Mill
-----------	------------

Context:	Contiguous
----------	------------

Plot Placement:	In Rows
-----------------	---------

Grade Slope:	None
--------------	------

Exposure:	Open
-----------	------

Plot Accessories:	-
-------------------	---

General Comments:	-
-------------------	---

Additional Information:	
-------------------------	--

References:	
-------------	--

CEMETERY INTEREST FORM

(PAGE 2 OF 2)

Marker ID: WMC189



Joseph	G
Coon	

PUBLIC WORKS
ENVIRONMENTAL DIVISION
FORT DRUM, NEW YORK





CEMETERY INTEREST FORM

(PAGE 1 OF 2)

PUBLIC WORKS, ENVIRONMENTAL DIVISION
FORT DRUM, NEW YORK

FIRST NAME:	(Unknown)
MIDDLE NAME:	
LAST NAME:	(Coon?)
MAIDEN NAME:	

<i>BIRTH DATE:</i>		<i>DEATH DATE:</i>	
DAY:		DAY:	
MONTH:		MONTH:	January
YEAR:		YEAR:	

<i>AGE:</i>					
YEARS:	79	MONTHS:	10	DAYS:	

GENDER:	F
---------	---

EPITAPH OR SCRIPT: ... (illegible) ... / ...wife / (died?) / Han. ... / aged 79 yrs. 10m / & (?) ys. / we miss thee.

EPITAPH OR SCRIPT (CONT):

MILITARY MARKER	-
-----------------	---

Marker Plot Type:	Single
-------------------	--------

Marker Description	Headstone
--------------------	-----------

Family Plot ID:	-
-----------------	---

Family Plot Name:	
-------------------	--

Associated Markers, IDs:	-
--------------------------	---

(for this individual)

Associated Individuals, IDs:	WMC189
------------------------------	--------

(other individuals)



Map / Marker ID:	WMC190
------------------	--------

Individual Plot ID:	WMC190
---------------------	--------

GPS (wgs84-18N)	lat: N44° 7' 21.106" long: W75° 34' 27.156
-----------------	--

Cemetery:	Woods Mill
-----------	------------

Context:	Contiguous
----------	------------

Plot Placement:	In Rows
-----------------	---------

Grade Slope:	None
--------------	------

Exposure:	Open
-----------	------

Plot Accessories:	-
-------------------	---

General Comments: May be the wife of Joseph G. Coon (WMC189), given proximity, known dimensions, and stylistic trends.

Additional Information:	
-------------------------	--

References:	
-------------	--

CEMETERY INTEREST FORM

Marker ID: WMC190




(PAGE 2 OF 2)



(Unknown)

(Coon?)

PUBLIC WORKS
ENVIRONMENTAL DIVISION
FORT DRUM, NEW YORK





CEMETERY INTEREST FORM

(PAGE 1 OF 2)

PUBLIC WORKS, ENVIRONMENTAL DIVISION
FORT DRUM, NEW YORK

FIRST NAME:	Floretia
MIDDLE NAME:	
LAST NAME:	White
MAIDEN NAME:	

BIRTH DATE:

DEATH DATE:

DAY:		DAY:	28
MONTH:		MONTH:	March
YEAR:		YEAR:	1879

AGE:

YEARS:		MONTHS:		DAYS:	25
--------	--	---------	--	-------	----

GENDER:	F
---------	---

EPITAPH OR SCRIPT:	FLORETIA / Wife of / ORRIN WHITE / Died MAR 28, 1879 / AE. (19?) yrs (?) mo 25 / days / (Gone but not forgotten?)
--------------------	---

EPITAPH OR SCRIPT (CONT):

MILITARY MARKER

-

Marker Plot Type:

Single

Marker Description

Headstone

Family Plot ID:

-

Family Plot Name:

Associated Markers, IDs:

WMC192

(for this individual)

Associated Individuals, IDs:

(other individuals)



Map / Marker ID: **WMC191**

Individual Plot ID: **WMC191**

GPS (wgs84-18N) lat: N44° 7' 21.174" long: W75° 34' 27.195

Cemetery: Woods Mill

Context: Contiguous

Plot Placement: In Rows

Grade Slope: None

Exposure: Open

Plot Accessories: -

General Comments: -

Additional Information:

References:

CEMETERY INTEREST FORM

(PAGE 2 OF 2)

Marker ID: WMC191



Floretia	
White	

PUBLIC WORKS
ENVIRONMENTAL DIVISION
FORT DRUM, NEW YORK





CEMETERY INTEREST FORM

(PAGE 1 OF 2)

PUBLIC WORKS, ENVIRONMENTAL DIVISION
FORT DRUM, NEW YORK

FIRST NAME:

MIDDLE NAME:

LAST NAME: **White**

MAIDEN NAME:

BIRTH DATE:

DEATH DATE:

DAY:

DAY:

MONTH:

MONTH:

YEAR:

YEAR:

AGE:

YEARS: MONTHS: DAYS:

GENDER:

EPITAPH OR SCRIPT: **FLORETIA**

EPITAPH OR SCRIPT (CONT):

MILITARY MARKER: -

Marker Plot Type: **Single**

Marker Description: **Footstone**

Family Plot ID: -

Family Plot Name:

Associated Markers, IDs: **WMC191**
(for this individual)

Associated Individuals, IDs:
(other individuals)



Map / Marker ID: **WMC192**

Individual Plot ID: **WMC192**

GPS (wgs84-18N) lat: **N44° 7' 21.207"** long: **W75° 34' 27.120**

Cemetery: **Woods Mill**

Context: **Contiguous**

Plot Placement: **In Rows**

Grade Slope: **None**

Exposure: **Open**

Plot Accessories: -

General Comments: -

Additional Information:

References:

CEMETERY INTEREST FORM

Marker ID: WMC192

(PAGE 2 OF 2)



White	

PUBLIC WORKS
ENVIRONMENTAL DIVISION
FORT DRUM, NEW YORK





CEMETERY INTEREST FORM

(PAGE 1 OF 2)

PUBLIC WORKS, ENVIRONMENTAL DIVISION
FORT DRUM, NEW YORK

FIRST NAME:	Mabele
MIDDLE NAME:	
LAST NAME:	Rizzell
MAIDEN NAME:	

BIRTH DATE:

DEATH DATE:

DAY:		DAY:	
MONTH:		MONTH:	
YEAR:	1873	YEAR:	1876

AGE:

YEARS:	3	MONTHS:		DAYS:	
--------	---	---------	--	-------	--

GENDER:	F
---------	---

EPITAPH OR SCRIPT:	MABELE RIZZELL / 1873 - 1876
--------------------	------------------------------

EPITAPH OR SCRIPT (CONT):	
---------------------------	--

MILITARY MARKER	-
-----------------	---

Marker Plot Type:	Single
-------------------	--------

Marker Description	Headstone
--------------------	-----------

Family Plot ID:	-
-----------------	---

Family Plot Name:	
-------------------	--

Associated Markers, IDs: (for this individual)	-
---	---

Associated Individuals, IDs: (other individuals)	
---	--



Map / Marker ID:	WMC193
-------------------------	---------------

Individual Plot ID:	WMC193
---------------------	---------------

GPS (wgs84-18N)	lat: N44° 7' 21.274" long: W75° 34' 27.257"
-----------------	---

Cemetery:	Woods Mill
-----------	------------

Context:	Isolated
----------	----------

Plot Placement:	In Rows
-----------------	---------

Grade Slope:	None
--------------	------

Exposure:	Open
-----------	------

Plot Accessories:	-
-------------------	---

General Comments:	-
-------------------	---

Additional Information:	
-------------------------	--

References:	
-------------	--

CEMETERY INTEREST FORM

(PAGE 2 OF 2)

Marker ID: WMC193



Mabele	
Rizzell	

PUBLIC WORKS
ENVIRONMENTAL DIVISION
FORT DRUM, NEW YORK





CEMETERY INTEREST FORM

(PAGE 1 OF 2)

PUBLIC WORKS, ENVIRONMENTAL DIVISION
FORT DRUM, NEW YORK

FIRST NAME: **Rev. Hosea**

MIDDLE NAME:

LAST NAME: **Ure**

MAIDEN NAME:

BIRTH DATE:

DEATH DATE:

DAY:		DAY:	
MONTH:		MONTH:	
YEAR:	1825	YEAR:	

AGE:

YEARS: MONTHS: DAYS:

GENDER: **M**

EPITAPH OR SCRIPT: **REV. / HOSEA / URE / 1825 (blank) / RUTH / His Wife / 1832 - 1882 / URE**

EPITAPH OR SCRIPT (CONT):

MILITARY MARKER: -

Marker Plot Type: **Double**

Marker Description: **Pedestal with Obelisk**

Family Plot ID: -

Family Plot Name:

Associated Markers, IDs: **WMC195**
(for this individual)

Associated Individuals, IDs:
(other individuals)



Map / Marker ID: **WMC194**

Individual Plot ID: **WMC194a**

GPS (wgs84-18N) lat: **N44° 7' 21.357"** long: **W75° 34' 27.297"**

Cemetery: **Woods Mill**

Context: **Contiguous**

Plot Placement: **In Rows**

Grade Slope: **None**

Exposure: **Open**

Plot Accessories: -

General Comments: -

Additional Information:

References:

CEMETERY INTEREST FORM

(PAGE 2 OF 2)

Marker ID: WMC194



Rev. Hosea

Ure

PUBLIC WORKS
ENVIRONMENTAL DIVISION
FORT DRUM, NEW YORK





CEMETERY INTEREST FORM

(PAGE 1 OF 2)

PUBLIC WORKS, ENVIRONMENTAL DIVISION
FORT DRUM, NEW YORK

FIRST NAME: **Ruth**

MIDDLE NAME:

LAST NAME: **Ure**

MAIDEN NAME:

BIRTH DATE:

DEATH DATE:

DAY:

DAY:

MONTH:

MONTH:

YEAR: 1832

YEAR: 1882

AGE:

YEARS: 50 MONTHS: DAYS:

GENDER: **F**

EPITAPH OR SCRIPT: **REV. / HOSEA / URE / 1825 (blank) / RUTH / His Wife / 1832 - 1882 / URE**

EPITAPH OR SCRIPT (CONT):

MILITARY MARKER: -

Marker Plot Type: **Double**

Marker Description: **Pedestal with Obelisk**

Family Plot ID: -

Family Plot Name:

Associated Markers, IDs: **WMC195**
(for this individual)

Associated Individuals, IDs: (other individuals)



Map / Marker ID: **WMC194**

Individual Plot ID: **WMC194b**

GPS (wgs84-18N) lat: **N44° 7' 21.357"** long: **W75° 34' 27.297"**

Cemetery: **Woods Mill**

Context: **Contiguous**

Plot Placement: **In Rows**

Grade Slope: **None**

Exposure: **Open**

Plot Accessories: -

General Comments: -

Additional Information:

References:

CEMETERY INTEREST FORM

(PAGE 2 OF 2)

Marker ID: WMC194



Ruth	
Ure	

PUBLIC WORKS
ENVIRONMENTAL DIVISION
FORT DRUM, NEW YORK





CEMETERY INTEREST FORM

(PAGE 1 OF 2)

PUBLIC WORKS, ENVIRONMENTAL DIVISION
FORT DRUM, NEW YORK

FIRST NAME:

MIDDLE NAME:

LAST NAME: **Ure**

MAIDEN NAME:

BIRTH DATE: DAY: MONTH: YEAR:

DEATH DATE: DAY: MONTH: YEAR:

AGE: YEARS: MONTHS: DAYS:

GENDER:

EPITAPH OR SCRIPT: (illegible)

EPITAPH OR SCRIPT (CONT):

MILITARY MARKER: -

Marker Plot Type: Single

Marker Description: Footstone

Family Plot ID: -

Family Plot Name:

Associated Markers, IDs: WMC194
(for this individual)

Associated Individuals, IDs:
(other individuals)



Map / Marker ID: WMC195

Individual Plot ID: WMC195

GPS (wgs84-18N) lat: N44° 7' 21.386" long: W75° 34' 27.220

Cemetery: Woods Mill

Context: Contiguous

Plot Placement: In Rows

Grade Slope: None

Exposure: Open

Plot Accessories: -

General Comments: -

Additional Information:

References:

CEMETERY INTEREST FORM

(PAGE 2 OF 2)

Marker ID: WMC195



Ure	

PUBLIC WORKS
ENVIRONMENTAL DIVISION
FORT DRUM, NEW YORK





CEMETERY INTEREST FORM

(PAGE 1 OF 2)

PUBLIC WORKS, ENVIRONMENTAL DIVISION
FORT DRUM, NEW YORK

FIRST NAME: **Chloe**

MIDDLE NAME:

LAST NAME: **Aldrich**

MAIDEN NAME:

BIRTH DATE:

DEATH DATE:

DAY:		DAY:	28
MONTH:		MONTH:	January
YEAR:		YEAR:	1881

AGE:

YEARS:	89	MONTHS:		DAYS:	
--------	----	---------	--	-------	--

GENDER: **F**

EPITAPH OR SCRIPT: (W face) HIRAM A. ALDRICH / DIED / MAR. 20, 190(?) / AE. 85 YRS. / PHEBE ANN, / HIS WIFE / DIED AUG. 8, 1891, / AE. 71 YRS. / ALDRICH / (N face) AMSA ALDRICH / DIED / JAN. 12, 1840, / AE. 50 YRS. / CHLOE / HIS WIFE / DIED JAN. 28, 1881, / AE. 89 YRS.

EPITAPH OR SCRIPT (CONT):

MILITARY MARKER: -

Marker Plot Type: **Family**

Marker Description: **Pedestal with Obelisk**

Family Plot ID: **WMC197**

Family Plot Name: **Aldrich**

Associated Markers, IDs: **WMC197**

(for this individual)

Associated Individuals, IDs: **WMC196a, WMC196b, WMC196c**

(other individuals)



Map / Marker ID: **WMC196**

Individual Plot ID: **WMC196d**

GPS (wgs84-18N) lat: **N44° 7' 21.455"** long: **W75° 34' 27.359"**

Cemetery: **Woods Mill**

Context: **Contiguous**

Plot Placement: **In Rows**

Grade Slope: **None**

Exposure: **Open**

Plot Accessories: **-**

General Comments: **-**

Additional Information:

References:

CEMETERY INTEREST FORM

Marker ID: WMC196

(PAGE 2 OF 2)



Chloe	
Aldrich	

PUBLIC WORKS
ENVIRONMENTAL DIVISION
FORT DRUM, NEW YORK





CEMETERY INTEREST FORM

(PAGE 1 OF 2)

PUBLIC WORKS, ENVIRONMENTAL DIVISION
FORT DRUM, NEW YORK

FIRST NAME: **Amasa**

MIDDLE NAME:

LAST NAME: **Aldrich**

MAIDEN NAME:

BIRTH DATE:

DEATH DATE:

DAY:		DAY:	12
MONTH:		MONTH:	January
YEAR:		YEAR:	1840

AGE:

YEARS:	50	MONTHS:		DAYS:	
--------	----	---------	--	-------	--

GENDER: **M**

EPITAPH OR SCRIPT: (W face) HIRAM A. ALDRICH / DIED / MAR. 20, 190(?) / AE. 85 YRS. / PHEBE ANN, / HIS WIFE / DIED AUG. 8, 1891, / AE. 71 YRS. / ALDRICH / (N face) AMSA ALDRICH / DIED / JAN. 12, 1840, / AE. 50 YRS. / CHLOE / HIS WIFE / DIED JAN. 28, 1881, / AE. 89 YRS.

EPITAPH OR SCRIPT (CONT):

MILITARY MARKER: -

Marker Plot Type: **Family**

Marker Description: **Pedestal with Obelisk**

Family Plot ID: **WMC197**

Family Plot Name: **Aldrich**

Associated Markers, IDs:

(for this individual)

Associated Individuals, IDs:

(other individuals)

WMC196a, WMC196b, WMC196d



Map / Marker ID: **WMC196**

Individual Plot ID: **WMC196c**

GPS (wgs84-18N) lat: N44° 7' 21.455" long: W75° 34' 27.359

Cemetery: **Woods Mill**

Context: **Contiguous**

Plot Placement: **In Rows**

Grade Slope: **None**

Exposure: **Open**

Plot Accessories: -

General Comments: -

Additional Information:

References:

CEMETERY INTEREST FORM

Marker ID: WMC196

(PAGE 2 OF 2)



Amasa

Aldrich

PUBLIC WORKS
ENVIRONMENTAL DIVISION
FORT DRUM, NEW YORK





CEMETERY INTEREST FORM

(PAGE 1 OF 2)

PUBLIC WORKS, ENVIRONMENTAL DIVISION
FORT DRUM, NEW YORK

FIRST NAME:	Hiram
MIDDLE NAME:	A
LAST NAME:	Aldrich
MAIDEN NAME:	

<i>BIRTH DATE:</i>		<i>DEATH DATE:</i>	
DAY:		DAY:	22
MONTH:		MONTH:	March
YEAR:		YEAR:	

<i>AGE:</i>			
YEARS:	85	MONTHS:	
		DAYS:	

GENDER:	M
---------	----------

EPITAPH OR SCRIPT:	(W face) HIRAM A. ALDRICH / DIED / MAR. 20, 190(?) / AE. 85 YRS. / PHEBE ANN, / HIS WIFE / DIED AUG. 8, 1891, / AE. 71 YRS. / ALDRICH / (N face) AMSA ALDRICH / DIED / JAN. 12, 1840, / AE. 50 YRS. / CHLOE / HIS WIFE / DIED JAN. 28, 1881, / AE. 89 YRS.
--------------------	--

EPITAPH OR SCRIPT (CONT):	
---------------------------	--

MILITARY MARKER	-
-----------------	---

Marker Plot Type:	Family
-------------------	--------

Marker Description	Pedestal with Obelisk
--------------------	-----------------------

Family Plot ID:	WMC197
-----------------	--------

Family Plot Name:	Aldrich
-------------------	---------

Associated Markers, IDs:	WMC197
(for this individual)	

Associated Individuals, IDs:	WMC196b, WMC196c, WMC196d
(other individuals)	



Map / Marker ID:	WMC196
-------------------------	---------------

Individual Plot ID:	WMC196a
---------------------	----------------

GPS (wgs84-18N)	lat: N44° 7' 21.455" long: W75° 34' 27.359
-----------------	--

Cemetery:	Woods Mill
-----------	------------

Context:	Contiguous
----------	------------

Plot Placement:	In Rows
-----------------	---------

Grade Slope:	None
--------------	------

Exposure:	Open
-----------	------

Plot Accessories:	-
-------------------	---

General Comments:	-
-------------------	---

Additional Information:	
-------------------------	--

References:	
-------------	--

CEMETERY INTEREST FORM

Marker ID: WMC196

(PAGE 2 OF 2)



Hiram	A
Aldrich	

PUBLIC WORKS
ENVIRONMENTAL DIVISION
FORT DRUM, NEW YORK





CEMETERY INTEREST FORM

(PAGE 1 OF 2)

PUBLIC WORKS, ENVIRONMENTAL DIVISION
FORT DRUM, NEW YORK

FIRST NAME:	Phebe
MIDDLE NAME:	Ann
LAST NAME:	Aldrich
MAIDEN NAME:	

BIRTH DATE:

DEATH DATE:

DAY:		DAY:	8
MONTH:		MONTH:	August
YEAR:		YEAR:	1891

AGE:

YEARS:	71	MONTHS:		DAYS:	
--------	----	---------	--	-------	--

GENDER:	F
---------	---

EPITAPH OR SCRIPT:	(W face) HIRAM A. ALDRICH / DIED / MAR. 20, 190(?) / AE. 85 YRS. / PHEBE ANN, / HIS WIFE / DIED AUG. 8, 1891, / AE. 71 YRS. / ALDRICH / (N face) AMSA ALDRICH / DIED / JAN. 12, 1840, / AE. 50 YRS. / CHLOE / HIS WIFE / DIED JAN. 28, 1881, / AE. 89 YRS.
--------------------	--

EPITAPH OR SCRIPT (CONT):

MILITARY MARKER	-
-----------------	---

Marker Plot Type:	Family
-------------------	--------

Marker Description	Pedestal with Obelisk
--------------------	-----------------------

Family Plot ID:	WMC197
-----------------	--------

Family Plot Name:	Aldrich
-------------------	---------

Associated Markers, IDs:	WMC197
--------------------------	--------

(for this individual)

Associated Individuals, IDs:	WMC196a, WMC196c, WMC196d
------------------------------	---------------------------

(other individuals)



Map / Marker ID:	WMC196
------------------	---------------

Individual Plot ID:	WMC196b
---------------------	----------------

GPS (wgs84-18N)	lat: N44° 7' 21.455" long: W75° 34' 27.359"
-----------------	---

Cemetery:	Woods Mill
-----------	------------

Context:	Contiguous
----------	------------

Plot Placement:	In Rows
-----------------	---------

Grade Slope:	None
--------------	------

Exposure:	Open
-----------	------

Plot Accessories:	-
-------------------	---

General Comments:	-
-------------------	---

Additional Information:	
-------------------------	--

References:	
-------------	--

CEMETERY INTEREST FORM


Marker ID: WMC196

(PAGE 2 OF 2)



Phebe	Ann
Aldrich	

PUBLIC WORKS
ENVIRONMENTAL DIVISION
FORT DRUM, NEW YORK





CEMETERY INTEREST FORM

(PAGE 1 OF 2)

PUBLIC WORKS, ENVIRONMENTAL DIVISION
FORT DRUM, NEW YORK

FIRST NAME:

MIDDLE NAME:

LAST NAME: **Aldrich**

MAIDEN NAME:

BIRTH DATE:

DEATH DATE:

DAY:

DAY:

MONTH:

MONTH:

YEAR:

YEAR:

AGE:

YEARS: MONTHS: DAYS:

GENDER:

EPITAPH OR SCRIPT: P. A.

EPITAPH OR SCRIPT (CONT):

MILITARY MARKER: -

Marker Plot Type: Single

Marker Description: Footstone

Family Plot ID: WMCFP24

Family Plot Name: Aldrich

Associated Markers, IDs:
(for this individual) WMC196

Associated Individuals, IDs:
(other individuals)



Map / Marker ID: **WMC197**

Individual Plot ID: **WMC197**

GPS (wgs84-18N) lat: N44° 7' 21.498" long: W75° 34' 27.280

Cemetery: Woods Mill

Context: Contiguous

Plot Placement: In Rows

Grade Slope: None

Exposure: Open

Plot Accessories: -

General Comments: -

Additional Information:

References:

CEMETERY INTEREST FORM

Marker ID: WMC197

(PAGE 2 OF 2)



Aldrich	

PUBLIC WORKS
ENVIRONMENTAL DIVISION
FORT DRUM, NEW YORK



--

--



CEMETERY INTEREST FORM

(PAGE 1 OF 2)

PUBLIC WORKS, ENVIRONMENTAL DIVISION
FORT DRUM, NEW YORK

FIRST NAME:	Ellen
MIDDLE NAME:	
LAST NAME:	Chamont
MAIDEN NAME:	

BIRTH DATE:

DEATH DATE:

DAY:		DAY:	18
MONTH:		MONTH:	August
YEAR:		YEAR:	1873

AGE:

YEARS:	27	MONTHS:	4	DAYS:	25
--------	----	---------	---	-------	----

GENDER:	F
---------	---

EPITAPH OR SCRIPT:	ELLEN / wife of / Geo. CHAMONT / DIED / AUG. 18 1873 / AE. 27 y'rs. 4 mo. / & 25 d's. / We miss her.
--------------------	--

EPITAPH OR SCRIPT (CONT):

MILITARY MARKER

-

Marker Plot Type:

Single

Marker Description

Headstone

Family Plot ID:

-

Family Plot Name:

Associated Markers, IDs:

WMC199

(for this individual)

Associated Individuals, IDs:

(other individuals)



Map / Marker ID: **WMC198**

Individual Plot ID: **WMC198**

GPS (wgs84-18N) lat: N44° 7' 21.535" long: W75° 34' 27.389"

Cemetery: Woods Mill

Context: Contiguous

Plot Placement: In Rows

Grade Slope: Positive

Exposure: Open

Plot Accessories: -

General Comments: The nearest known George Chamont ("Chaumont"), ib both location and dates, it buried in Oakwoof Cemetery (Theresa, NY). He was Born in 1843 and Died 1923, according to FindAGrave.com

Additional Information:

References:

CEMETERY INTEREST FORM

(PAGE 2 OF 2)

Marker ID: WMC198



Ellen	
Chamont	

PUBLIC WORKS
ENVIRONMENTAL DIVISION
FORT DRUM, NEW YORK





CEMETERY INTEREST FORM

(PAGE 1 OF 2)

PUBLIC WORKS, ENVIRONMENTAL DIVISION
FORT DRUM, NEW YORK

FIRST NAME:

MIDDLE NAME:

LAST NAME: **Chamont**

MAIDEN NAME:

BIRTH DATE:

DEATH DATE:

DAY:	<input type="text"/>	DAY:	<input type="text"/>
MONTH:	<input type="text"/>	MONTH:	<input type="text"/>
YEAR:	<input type="text"/>	YEAR:	<input type="text"/>

AGE:

YEARS: MONTHS: DAYS:

GENDER:

EPITAPH OR SCRIPT: **E. C.**

EPITAPH OR SCRIPT (CONT):

MILITARY MARKER: -

Marker Plot Type: **Single**

Marker Description: **Footstone**

Family Plot ID: -

Family Plot Name:

Associated Markers, IDs:
(for this individual) **WMC198**

Associated Individuals, IDs:
(other individuals)



Map / Marker ID: **WMC199**

Individual Plot ID: **WMC199**

GPS (wgs84-18N) lat: **N44° 7' 21.565"** long: **W75° 34' 27.311**

Cemetery: **Woods Mill**

Context: **Contiguous**

Plot Placement: **In Rows**

Grade Slope: **Positive**

Exposure: **Open**

Plot Accessories: -

General Comments: -

Additional Information:

References:

CEMETERY INTEREST FORM

Marker ID: WMC199

(PAGE 2 OF 2)



Chamont	

PUBLIC WORKS
ENVIRONMENTAL DIVISION
FORT DRUM, NEW YORK





CEMETERY INTEREST FORM

(PAGE 1 OF 2)

PUBLIC WORKS, ENVIRONMENTAL DIVISION
FORT DRUM, NEW YORK

FIRST NAME: **Charles**

MIDDLE NAME:

LAST NAME: **(Sprague?)**

MAIDEN NAME:

BIRTH DATE: DAY: MONTH: YEAR:

DEATH DATE: DAY: MONTH: YEAR:

AGE: YEARS: MONTHS: DAYS:

GENDER:

EPITAPH OR SCRIPT: **CHARLES**

EPITAPH OR SCRIPT (CONT):

MILITARY MARKER:

Marker Plot Type: **Single**

Marker Description: **Footstone**

Family Plot ID: **WMCFP22**

Family Plot Name:

Associated Markers, IDs: **WMC183**

(for this individual)

Associated Individuals, IDs:

(other individuals)



Map / Marker ID: **WMC200**

Individual Plot ID: **WMC200**

GPS (wgs84-18N) lat: **N44° 7' 20.819"** long: **W75° 34' 26.813**

Cemetery: **Woods Mill**

Context: **Contiguous**

Plot Placement: **In Rows**

Grade Slope: **Positive**

Exposure: **Open**

Plot Accessories: **-**

General Comments: **May be associated to the Sprague family memorial (WMC183), due to proximity and dimensions.**

Additional Information:

References:

CEMETERY INTEREST FORM

(PAGE 2 OF 2)

Marker ID: WMC200



Charles

(Sprague?)

PUBLIC WORKS
ENVIRONMENTAL DIVISION
FORT DRUM, NEW YORK





CEMETERY INTEREST FORM

(PAGE 1 OF 2)

PUBLIC WORKS, ENVIRONMENTAL DIVISION
FORT DRUM, NEW YORK

FIRST NAME: **(Unknown)**

MIDDLE NAME:

LAST NAME: **(Sprague)**

MAIDEN NAME:

BIRTH DATE:

DEATH DATE:

DAY:

DAY:

MONTH:

MONTH:

YEAR:

YEAR:

AGE:

YEARS: MONTHS: DAYS:

GENDER:

EPITAPH OR SCRIPT: **(Illegible)**

EPITAPH OR SCRIPT (CONT):

MILITARY MARKER: -

Marker Plot Type: **Single**

Marker Description: **Footstone**

Family Plot ID: **WMCFP22**

Family Plot Name:

Associated Markers, IDs: **WMC183**

(for this individual)

Associated Individuals, IDs:

(other individuals)



Map / Marker ID: **WMC201**

Individual Plot ID: **WMC201**

GPS (wgs84-18N) lat: **N44° 7' 20.859"** long: **W75° 34' 26.842**

Cemetery: **Woods Mill**

Context: **Contiguous**

Plot Placement: **In Rows**

Grade Slope: **Positive**

Exposure: **Open**

Plot Accessories: **-**

General Comments: **May be associated to the Sprague family memorial (WMC183), due to proximity.**

Additional Information:

References:

CEMETERY INTEREST FORM

(PAGE 2 OF 2)

Marker ID: WMC201



(Unknown)

(Sprague)

PUBLIC WORKS
ENVIRONMENTAL DIVISION
FORT DRUM, NEW YORK





CEMETERY INTEREST FORM

(PAGE 1 OF 2)

PUBLIC WORKS, ENVIRONMENTAL DIVISION
FORT DRUM, NEW YORK

FIRST NAME:	Joseph
MIDDLE NAME:	O
LAST NAME:	Pelkey
MAIDEN NAME:	

<i>BIRTH DATE:</i>		<i>DEATH DATE:</i>	
DAY:	<input type="text"/>	DAY:	<input type="text"/>
MONTH:	<input type="text"/>	MONTH:	<input type="text"/>
YEAR:	1846	YEAR:	1903

<i>AGE:</i>			
YEARS:	57	MONTHS:	<input type="text"/>
		DAYS:	<input type="text"/>

GENDER:	M
---------	----------

EPITAPH OR SCRIPT:	JOSEPH O. / PELKEY / 1846 - 1903
--------------------	---

EPITAPH OR SCRIPT (CONT):	
---------------------------	--

MILITARY MARKER	-
-----------------	---

Marker Plot Type:	Single
-------------------	---------------

Marker Description	Headstone
--------------------	------------------

Family Plot ID:	-
-----------------	---

Family Plot Name:	
-------------------	--

Associated Markers, IDs: (for this individual)	-
---	---

Associated Individuals, IDs: (other individuals)	
---	--



Map / Marker ID:	WMC202
-------------------------	---------------

Individual Plot ID:	WMC202
---------------------	---------------

GPS (wgs84-18N)	lat: N44° 7' 20.951" long: W75° 34' 26.947
-----------------	--

Cemetery:	Woods Mill
-----------	-------------------

Context:	Contiguous
----------	-------------------

Plot Placement:	In Rows
-----------------	----------------

Grade Slope:	None
--------------	-------------

Exposure:	Open
-----------	-------------

Plot Accessories:	-
-------------------	---

General Comments:	May be associated with other Pelkeys, given name, stylistic trends, and material type.
-------------------	--

Additional Information:	
-------------------------	--

References:	
-------------	--

CEMETERY INTEREST FORM

(PAGE 2 OF 2)

Marker ID: WMC202



Joseph	O
Pelkey	

PUBLIC WORKS
ENVIRONMENTAL DIVISION
FORT DRUM, NEW YORK





CEMETERY INTEREST FORM

(PAGE 1 OF 2)

PUBLIC WORKS, ENVIRONMENTAL DIVISION
FORT DRUM, NEW YORK

FIRST NAME:	Mary
MIDDLE NAME:	
LAST NAME:	Culbertson
MAIDEN NAME:	

<i>BIRTH DATE:</i>		<i>DEATH DATE:</i>	
DAY:	<input type="text"/>	DAY:	<input type="text"/>
MONTH:	<input type="text"/>	MONTH:	<input type="text"/>
YEAR:	1851	YEAR:	1900

<i>AGE:</i>			
YEARS:	49	MONTHS:	<input type="text"/>
		DAYS:	<input type="text"/>

GENDER:	F
---------	---

EPITAPH OR SCRIPT:	(Upward face) / 1851 - 1900 / (Downward face) ...(buried/illegible)...
--------------------	---

EPITAPH OR SCRIPT (CONT):

MILITARY MARKER

-

Marker Plot Type: Family

Marker Description: Headstone

Family Plot ID: WMCFP19

Family Plot Name: Culbertson / Wring

Associated Markers, IDs:

WMC204, WMC205, WMC206

(for this individual)

Associated Individuals, IDs:

WMC203b, WMC203c

(other individuals)



Map / Marker ID: **WMC203**

Individual Plot ID: **WMC203a**

GPS (wgs84-18N) lat: N44° 7' 21.055" long: W75° 34' 26.956

Cemetery: Woods Mill

Context: Contiguous

Plot Placement: In Rows

Grade Slope: Positive

Exposure: Open

Plot Accessories: -

General Comments: Primary Element to heavy to lift by hand. Downward facing side currently remains illegible because of this. Other names derived from associated footstone.

Additional Information:

References:

CEMETERY INTEREST FORM

(PAGE 2 OF 2)

Marker ID: WMC203



Mary	
Culbertson	

PUBLIC WORKS
ENVIRONMENTAL DIVISION
FORT DRUM, NEW YORK





CEMETERY INTEREST FORM

(PAGE 1 OF 2)

PUBLIC WORKS, ENVIRONMENTAL DIVISION
FORT DRUM, NEW YORK

FIRST NAME:	Milton
MIDDLE NAME:	
LAST NAME:	(Culbertson / Wring?)
MAIDEN NAME:	

BIRTH DATE:

DEATH DATE:

DAY:

DAY:

MONTH:

MONTH:

YEAR:

YEAR:

AGE:

YEARS: MONTHS: DAYS:

GENDER: **M**

EPITAPH OR SCRIPT: (Upward face) / 1851 - 1900 / (Downward face) ... (buried/illegible)...

EPITAPH OR SCRIPT (CONT):

MILITARY MARKER: -

Marker Plot Type: **Family**

Marker Description: **Headstone**

Family Plot ID: **WMCFP19**

Family Plot Name: **Culbertson / Wring**

Associated Markers, IDs: **WMC204, WMC205, WMC206**
(for this individual)

Associated Individuals, IDs: **WMC203a, WMC203c**
(other individuals)



Map / Marker ID: **WMC203**

Individual Plot ID: **WMC203b**

GPS (wgs84-18N) lat: **N44° 7' 21.055"** long: **W75° 34' 26.956**

Cemetery: **Woods Mill**

Context: **Contiguous**

Plot Placement: **In Rows**

Grade Slope: **Positive**

Exposure: **Open**

Plot Accessories: **-**

General Comments: **Primary Element to heavy to lift by hand. Downward facing side currently remains illegible because of this. Other names derived from associated footstone.**

Additional Information:

References:

CEMETERY INTEREST FORM

(PAGE 2 OF 2)

Marker ID: WMC203



Milton

(Culbertson / Wring?)

PUBLIC WORKS
ENVIRONMENTAL DIVISION
FORT DRUM, NEW YORK





CEMETERY INTEREST FORM

(PAGE 1 OF 2)

PUBLIC WORKS, ENVIRONMENTAL DIVISION
FORT DRUM, NEW YORK

FIRST NAME:	Clara
MIDDLE NAME:	
LAST NAME:	(Culbertson / Wring?)
MAIDEN NAME:	

<i>BIRTH DATE:</i>		<i>DEATH DATE:</i>	
DAY:	<input type="text"/>	DAY:	<input type="text"/>
MONTH:	<input type="text"/>	MONTH:	<input type="text"/>
YEAR:	<input type="text"/>	YEAR:	<input type="text"/>

<i>AGE:</i>					
YEARS:	<input type="text"/>	MONTHS:	<input type="text"/>	DAYS:	<input type="text"/>

GENDER:	F
---------	----------

EPITAPH OR SCRIPT:	(Upward face) / 1851 - 1900 / (Downward face) ...(buried/illegible)...
--------------------	---

EPITAPH OR SCRIPT (CONT):	
---------------------------	--

MILITARY MARKER	-
-----------------	---

Marker Plot Type:	Family
-------------------	--------

Marker Description	Headstone
--------------------	-----------

Family Plot ID:	WMCFP19
-----------------	---------

Family Plot Name:	Culbertson / Wring
-------------------	--------------------

Associated Markers, IDs: (for this individual)	WMC204, WMC205, WMC206
---	------------------------

Associated Individuals, IDs: (other individuals)	WMC203a, WMC203b
---	------------------



Map / Marker ID:	WMC203
-------------------------	---------------

Individual Plot ID:	WMC203c
---------------------	----------------

GPS (wgs84-18N)	lat: N44° 7' 21.055" long: W75° 34' 26.956
-----------------	--

Cemetery:	Woods Mill
-----------	------------

Context:	Contiguous
----------	------------

Plot Placement:	In Rows
-----------------	---------

Grade Slope:	Positive
--------------	----------

Exposure:	Open
-----------	------

Plot Accessories:	-
-------------------	---

General Comments:	Primary Element to heavy to lift by hand. Downward facing side currently remains illegible because of this. Other names derived from associated footstone.
-------------------	--

Additional Information:	
-------------------------	--

References:	
-------------	--

CEMETERY INTEREST FORM

(PAGE 2 OF 2)

Marker ID: WMC203



Clara	
(Culbertson / Wring?)	

PUBLIC WORKS
ENVIRONMENTAL DIVISION
FORT DRUM, NEW YORK





CEMETERY INTEREST FORM

(PAGE 1 OF 2)

PUBLIC WORKS, ENVIRONMENTAL DIVISION
FORT DRUM, NEW YORK

FIRST NAME:

MIDDLE NAME:

LAST NAME: **(Wring / Culburtson?)**

MAIDEN NAME:

BIRTH DATE: DAY: MONTH: YEAR:

DEATH DATE: DAY: MONTH: YEAR:

AGE: YEARS: MONTHS: DAYS:

GENDER:

EPITAPH OR SCRIPT: MILTON

EPITAPH OR SCRIPT (CONT):

MILITARY MARKER: -

Marker Plot Type: Single

Marker Description: Footstone

Family Plot ID: WMCFP19

Family Plot Name: Culbertson / Wring

Associated Markers, IDs: WMC203
(for this individual)

Associated Individuals, IDs: (other individuals)



Map / Marker ID: WMC204

Individual Plot ID: WMC204

GPS (wgs84-18N) lat: N44° 7' 21.055" long: W75° 34' 26.863

Cemetery: Woods Mill

Context: Contiguous

Plot Placement: In Rows

Grade Slope: Positive

Exposure: Open

Plot Accessories: -

General Comments: -

Additional Information:

References:

CEMETERY INTEREST FORM

(PAGE 2 OF 2)

Marker ID: WMC204



(Wring / Culburtson?)	

PUBLIC WORKS
ENVIRONMENTAL DIVISION
FORT DRUM, NEW YORK





CEMETERY INTEREST FORM

(PAGE 1 OF 2)

PUBLIC WORKS, ENVIRONMENTAL DIVISION
FORT DRUM, NEW YORK

FIRST NAME:

MIDDLE NAME:

LAST NAME: **(Wring / Culburtson?)**

MAIDEN NAME:

BIRTH DATE: DAY: MONTH: YEAR:

DEATH DATE: DAY: MONTH: YEAR:

AGE: YEARS: MONTHS: DAYS:

GENDER:

EPITAPH OR SCRIPT: CLARA

EPITAPH OR SCRIPT (CONT):

MILITARY MARKER: -

Marker Plot Type: Single

Marker Description: Footstone

Family Plot ID: WMCFP19

Family Plot Name: Culburtson / Wring

Associated Markers, IDs: WMC203
(for this individual)

Associated Individuals, IDs: (other individuals)



Map / Marker ID: WMC205

Individual Plot ID: WMC205

GPS (wgs84-18N) lat: N44° 7' 21.078" long: W75° 34' 26.882

Cemetery: Woods Mill

Context: Contiguous

Plot Placement: In Rows

Grade Slope: Positive

Exposure: Open

Plot Accessories: -

General Comments: -

Additional Information:

References:

CEMETERY INTEREST FORM

(PAGE 2 OF 2)

Marker ID: WMC205



(Wring / Culburtson?)	

PUBLIC WORKS
ENVIRONMENTAL DIVISION
FORT DRUM, NEW YORK





CEMETERY INTEREST FORM

(PAGE 1 OF 2)

PUBLIC WORKS, ENVIRONMENTAL DIVISION
FORT DRUM, NEW YORK

FIRST NAME:

MIDDLE NAME:

LAST NAME: **Culbertson**

MAIDEN NAME:

BIRTH DATE:

DEATH DATE:

DAY:

DAY:

MONTH:

MONTH:

YEAR:

YEAR:

AGE:

YEARS:

MONTHS:

DAYS:

GENDER:

EPITAPH OR SCRIPT: **MARY**

EPITAPH OR SCRIPT (CONT):

MILITARY MARKER: -

Marker Plot Type: **Single**

Marker Description: **Footstone**

Family Plot ID: **WMCFP19**

Family Plot Name: **Culbertson / Wring**

Associated Markers, IDs:
(for this individual) **WMC203**

Associated Individuals, IDs:
(other individuals)



Map / Marker ID: **WMC206**

Individual Plot ID: **WMC206**

GPS (wgs84-18N) lat: **N44° 7' 21.101"** long: **W75° 34' 26.895**

Cemetery: **Woods Mill**

Context: **Contiguous**

Plot Placement: **In Rows**

Grade Slope: **Positive**

Exposure: **Open**

Plot Accessories: -

General Comments: -

Additional Information:

References:

CEMETERY INTEREST FORM

(PAGE 2 OF 2)

Marker ID: WMC206



Culbertson	

PUBLIC WORKS
ENVIRONMENTAL DIVISION
FORT DRUM, NEW YORK



--	--



CEMETERY INTEREST FORM

(PAGE 1 OF 2)

PUBLIC WORKS, ENVIRONMENTAL DIVISION
FORT DRUM, NEW YORK

FIRST NAME:	William
MIDDLE NAME:	
LAST NAME:	Wring
MAIDEN NAME:	

BIRTH DATE:

DEATH DATE:

DAY:		DAY:	11
MONTH:		MONTH:	September
YEAR:		YEAR:	1884

AGE:

YEARS:		MONTHS:		DAYS:	
--------	--	---------	--	-------	--

GENDER:	M
---------	---

EPITAPH OR SCRIPT: William Wring / (died?) / Sept. 11, 1884, / AE. (?)5 yrs.

EPITAPH OR SCRIPT (CONT):

MILITARY MARKER	-
-----------------	---

Marker Plot Type:	Single
-------------------	--------

Marker Description	Headstone
--------------------	-----------

Family Plot ID:	-
-----------------	---

Family Plot Name:	
-------------------	--

Associated Markers, IDs: (for this individual)	WMC210
---	--------

Associated Individuals, IDs: (other individuals)	WMC209
---	--------



Map / Marker ID:	WMC207
-------------------------	---------------

Individual Plot ID:	WMC207
---------------------	---------------

GPS (wgs84-18N)	lat: N44° 7' 21.091" long: W75° 34' 26.979
-----------------	--

Cemetery:	Woods Mill
-----------	------------

Context:	Contiguous
----------	------------

Plot Placement:	In Rows
-----------------	---------

Grade Slope:	None
--------------	------

Exposure:	Open
-----------	------

Plot Accessories:	-
-------------------	---

General Comments: Marker replaced on 24May2012 (see photos).

Additional Information:	
-------------------------	--

References:	
-------------	--

CEMETERY INTEREST FORM

Marker ID: WMC207

(PAGE 2 OF 2)



William

Wring

PUBLIC WORKS
ENVIRONMENTAL DIVISION
FORT DRUM, NEW YORK





CEMETERY INTEREST FORM

(PAGE 1 OF 2)

PUBLIC WORKS, ENVIRONMENTAL DIVISION
FORT DRUM, NEW YORK

FIRST NAME: **H**

MIDDLE NAME:

LAST NAME: **G**

MAIDEN NAME:

BIRTH DATE:

DEATH DATE:

DAY:

DAY:

MONTH:

MONTH:

YEAR:

YEAR:

AGE:

YEARS: MONTHS: DAYS:

GENDER:

EPITAPH OR SCRIPT: **H. G.**

EPITAPH OR SCRIPT (CONT):

MILITARY MARKER: -

Marker Plot Type: **Single**

Marker Description: **Footstone**

Family Plot ID: -

Family Plot Name:

Associated Markers, IDs:
(for this individual)

Associated Individuals, IDs:
(other individuals)



Map / Marker ID: **WMC208**

Individual Plot ID: **WMC208**

GPS (wgs84-18N) lat: **N44° 7' 21.126"** long: **W75° 34' 26.909"**

Cemetery: **Woods Mill**

Context: **Contiguous**

Plot Placement: **In Rows**

Grade Slope: **None**

Exposure: **Open**

Plot Accessories: -

General Comments: **Unknown association. Found with the remains of WMC207**

Additional Information:

References:

CEMETERY INTEREST FORM

Marker ID: WMC208

(PAGE 2 OF 2)



H	
G	

PUBLIC WORKS
ENVIRONMENTAL DIVISION
FORT DRUM, NEW YORK



CEMETERY INTEREST FORM

(PAGE 1 OF 2)

PUBLIC WORKS, ENVIRONMENTAL DIVISION
FORT DRUM, NEW YORK

FIRST NAME:	(Caroline?)
MIDDLE NAME:	
LAST NAME:	Wring
MAIDEN NAME:	

<i>BIRTH DATE:</i>		<i>DEATH DATE:</i>	
DAY:		DAY:	18
MONTH:		MONTH:	October
YEAR:		YEAR:	

<i>AGE:</i>			
YEARS:		MONTHS:	
		DAYS:	

GENDER:	F
---------	---

EPITAPH OR SCRIPT:	CAROL.. (CAROLINE?) / Wife of / Wm. WRING / DIED / Oct. 18 189(0?) / (AE?) (69?) yrs.
--------------------	---

EPITAPH OR SCRIPT (CONT):	
---------------------------	--

MILITARY MARKER	-
-----------------	---

Marker Plot Type:	Single
-------------------	--------

Marker Description	Headstone
--------------------	-----------

Family Plot ID:	-
-----------------	---

Family Plot Name:	
-------------------	--

Associated Markers, IDs:	-
(for this individual)	

Associated Individuals, IDs:	WMC207
(other individuals)	



Map / Marker ID:	WMC209
------------------	--------

Individual Plot ID:	WMC209
---------------------	--------

GPS (wgs84-18N)	lat: N44° 7' 21.134" long: W75° 34' 27.009"
-----------------	---

Cemetery:	Woods Mill
-----------	------------

Context:	Contiguous
----------	------------

Plot Placement:	In Rows
-----------------	---------

Grade Slope:	None
--------------	------

Exposure:	Open
-----------	------

Plot Accessories:	-
-------------------	---

General Comments:	-
-------------------	---

Additional Information:	
-------------------------	--

References:	
-------------	--

CEMETERY INTEREST FORM

(PAGE 2 OF 2)

Marker ID: WMC209



(Caroline?)

Wring





CEMETERY INTEREST FORM

(PAGE 1 OF 2)

PUBLIC WORKS, ENVIRONMENTAL DIVISION
FORT DRUM, NEW YORK

FIRST NAME:

MIDDLE NAME: **Wring**

LAST NAME:

MAIDEN NAME:

BIRTH DATE:

DEATH DATE:

DAY:

DAY:

MONTH:

MONTH:

YEAR:

YEAR:

AGE:

YEARS: MONTHS: DAYS:

GENDER:

EPITAPH OR SCRIPT: **W. W.**

EPITAPH OR SCRIPT (CONT):

MILITARY MARKER: -

Marker Plot Type: **Single**

Marker Description: **Footstone**

Family Plot ID: -

Family Plot Name:

Associated Markers, IDs: **WMC207**
(for this individual)

Associated Individuals, IDs:
(other individuals)



Map / Marker ID: **WMC210**

Individual Plot ID: **WMC210**

GPS (wgs84-18N) lat: N44° 7' 21.163" long: W75° 34' 26.932

Cemetery: **Woods Mill**

Context: **Contiguous**

Plot Placement: **In Rows**

Grade Slope: **None**

Exposure: **Open**

Plot Accessories: -

General Comments: **Relocated to the foot of WMC209.**

Additional Information:

References:

CEMETERY INTEREST FORM

(PAGE 2 OF 2)

Marker ID: WMC210



Wring

PUBLIC WORKS
ENVIRONMENTAL DIVISION
FORT DRUM, NEW YORK





CEMETERY INTEREST FORM

(PAGE 1 OF 2)

PUBLIC WORKS, ENVIRONMENTAL DIVISION
FORT DRUM, NEW YORK

FIRST NAME:

MIDDLE NAME:

LAST NAME: **Mack**

MAIDEN NAME:

BIRTH DATE:

DEATH DATE:

DAY:	<input type="text"/>	DAY:	<input type="text"/>
MONTH:	<input type="text"/>	MONTH:	<input type="text"/>
YEAR:	<input type="text"/>	YEAR:	<input type="text"/>

AGE:

YEARS: MONTHS: DAYS:

GENDER:

EPITAPH OR SCRIPT: **MACK**

EPITAPH OR SCRIPT (CONT):

MILITARY MARKER: -

Marker Plot Type: **Single**

Marker Description: **Headstone**

Family Plot ID: **WMC211**

Family Plot Name: **Mack**

Associated Markers, IDs: **WMC212, WMC213, WMC214, WMC215**

(for this individual)

Associated Individuals, IDs:

(other individuals)



Map / Marker ID: **WMC211**

Individual Plot ID: **WMC211**

GPS (wgs84-18N) lat: **N44° 7' 21.354"** long: **W75° 34' 27.142**

Cemetery: **Woods Mill**

Context: **Contiguous**

Plot Placement: **In Rows**

Grade Slope: **None**

Exposure: **Open**

Plot Accessories: -

General Comments: -

Additional Information:

References:

CEMETERY INTEREST FORM


(PAGE 2 OF 2)

Marker ID: WMC211



Mack	

PUBLIC WORKS
ENVIRONMENTAL DIVISION
FORT DRUM, NEW YORK



--	--

--

--



CEMETERY INTEREST FORM

(PAGE 1 OF 2)

PUBLIC WORKS, ENVIRONMENTAL DIVISION
FORT DRUM, NEW YORK

FIRST NAME:	Chester
MIDDLE NAME:	
LAST NAME:	Mack
MAIDEN NAME:	

<i>BIRTH DATE:</i>		<i>DEATH DATE:</i>	
DAY:		DAY:	
MONTH:		MONTH:	
YEAR:	1829	YEAR:	1911

<i>AGE:</i>			
YEARS:	82	MONTHS:	
		DAYS:	

GENDER:	M
---------	---

EPITAPH OR SCRIPT:	CHESTER / 1829 - 1911
--------------------	-----------------------

EPITAPH OR SCRIPT (CONT):	
---------------------------	--

MILITARY MARKER	-
-----------------	---

Marker Plot Type:	Single
-------------------	--------

Marker Description	Footstone
--------------------	-----------

Family Plot ID:	WMC211
-----------------	--------

Family Plot Name:	Mack
-------------------	------

Associated Markers, IDs:	WMC211
(for this individual)	

Associated Individuals, IDs:	WMC213, WMC214, WMC215
(other individuals)	



Map / Marker ID:	WMC212
------------------	---------------

Individual Plot ID:	WMC212
---------------------	---------------

GPS (wgs84-18N)	lat: N44° 7' 21.342" long: W75° 34' 27.023
-----------------	--

Cemetery:	Woods Mill
-----------	------------

Context:	Contiguous
----------	------------

Plot Placement:	In Rows
-----------------	---------

Grade Slope:	None
--------------	------

Exposure:	Tree Overhang
-----------	---------------

Plot Accessories:	-
-------------------	---

General Comments:	-
-------------------	---

Additional Information:	
-------------------------	--

References:	
-------------	--

CEMETERY INTEREST FORM

(PAGE 2 OF 2)

Marker ID: WMC212



Chester	
Mack	

PUBLIC WORKS
ENVIRONMENTAL DIVISION
FORT DRUM, NEW YORK





CEMETERY INTEREST FORM

(PAGE 1 OF 2)

PUBLIC WORKS, ENVIRONMENTAL DIVISION
FORT DRUM, NEW YORK

FIRST NAME:	Mary
MIDDLE NAME:	A
LAST NAME:	Mack
MAIDEN NAME:	

<i>BIRTH DATE:</i>		<i>DEATH DATE:</i>	
DAY:	<input type="text"/>	DAY:	<input type="text"/>
MONTH:	<input type="text"/>	MONTH:	<input type="text"/>
YEAR:	1832	YEAR:	1908

<i>AGE:</i>			
YEARS:	76	MONTHS:	<input type="text"/>
		DAYS:	<input type="text"/>

GENDER:	F
---------	----------

EPITAPH OR SCRIPT:	MARY A. / 1832 - 1908
--------------------	-----------------------

EPITAPH OR SCRIPT (CONT):	
---------------------------	--

MILITARY MARKER	-
-----------------	---

Marker Plot Type:	Single
-------------------	--------

Marker Description	Footstone
--------------------	-----------

Family Plot ID:	WMC211
-----------------	--------

Family Plot Name:	Mack
-------------------	------

Associated Markers, IDs:	WMC211
(for this individual)	

Associated Individuals, IDs:	WMC212, WMC214, WMC215
(other individuals)	



Map / Marker ID:	WMC213
------------------	---------------

Individual Plot ID:	WMC213
---------------------	---------------

GPS (wgs84-18N)	lat: N44° 7' 21.376" long: W75° 34' 27.041
-----------------	--

Cemetery:	Woods Mill
-----------	------------

Context:	Contiguous
----------	------------

Plot Placement:	In Rows
-----------------	---------

Grade Slope:	Positive
--------------	----------

Exposure:	Tree Overhang
-----------	---------------

Plot Accessories:	-
-------------------	---

General Comments:	-
-------------------	---

Additional Information:	
-------------------------	--

References:	
-------------	--

CEMETERY INTEREST FORM

(PAGE 2 OF 2)

Marker ID: WMC213



Mary	A
Mack	

PUBLIC WORKS
ENVIRONMENTAL DIVISION
FORT DRUM, NEW YORK





CEMETERY INTEREST FORM

(PAGE 1 OF 2)

PUBLIC WORKS, ENVIRONMENTAL DIVISION
FORT DRUM, NEW YORK

FIRST NAME:	Alice
MIDDLE NAME:	E
LAST NAME:	Mack
MAIDEN NAME:	

<i>BIRTH DATE:</i>		<i>DEATH DATE:</i>	
DAY:		DAY:	
MONTH:		MONTH:	
YEAR:	1855	YEAR:	1877

<i>AGE:</i>			
YEARS:	22	MONTHS:	
		DAYS:	

GENDER:	F
---------	----------

EPITAPH OR SCRIPT:	ALICE E. / 1855 - 1877
--------------------	------------------------

EPITAPH OR SCRIPT (CONT):	
---------------------------	--

MILITARY MARKER	-
-----------------	---

Marker Plot Type:	Single
-------------------	--------

Marker Description	Footstone
--------------------	-----------

Family Plot ID:	WMC211
-----------------	--------

Family Plot Name:	Mack
-------------------	------

Associated Markers, IDs:	WMC211
(for this individual)	

Associated Individuals, IDs:	WMC212, WMC213, WMC215
(other individuals)	



Map / Marker ID:	WMC214
------------------	---------------

Individual Plot ID:	WMC214
---------------------	---------------

GPS (wgs84-18N)	lat: N44° 7' 21.407" long: W75° 34' 27.059
-----------------	--

Cemetery:	Woods Mill
-----------	------------

Context:	Contiguous
----------	------------

Plot Placement:	In Rows
-----------------	---------

Grade Slope:	Positive
--------------	----------

Exposure:	Tree Overhang
-----------	---------------

Plot Accessories:	-
-------------------	---

General Comments:	-
-------------------	---

Additional Information:	
-------------------------	--

References:	
-------------	--

CEMETERY INTEREST FORM

(PAGE 2 OF 2)

Marker ID: WMC214



Alice	E
Mack	

PUBLIC WORKS
ENVIRONMENTAL DIVISION
FORT DRUM, NEW YORK





CEMETERY INTEREST FORM

(PAGE 1 OF 2)

PUBLIC WORKS, ENVIRONMENTAL DIVISION
FORT DRUM, NEW YORK

FIRST NAME:	WILLIAM
MIDDLE NAME:	
LAST NAME:	Mack
MAIDEN NAME:	

<i>BIRTH DATE:</i>		<i>DEATH DATE:</i>	
DAY:		DAY:	
MONTH:		MONTH:	
YEAR:	1894	YEAR:	1894

<i>AGE:</i>			
YEARS:	0	MONTHS:	
		DAYS:	

GENDER:	M
---------	----------

EPITAPH OR SCRIPT:	WILLIAM / (blank) - 1894
--------------------	--------------------------

EPITAPH OR SCRIPT (CONT):	
---------------------------	--

MILITARY MARKER	-
-----------------	---

Marker Plot Type:	Single
-------------------	--------

Marker Description	Footstone
--------------------	-----------

Family Plot ID:	WMC211
-----------------	--------

Family Plot Name:	Mack
-------------------	------

Associated Markers, IDs:	WMC211
(for this individual)	

Associated Individuals, IDs:	WMC212, WMC213, WMC214
(other individuals)	



Map / Marker ID:	WMC215
-------------------------	---------------

Individual Plot ID:	WMC215
---------------------	---------------

GPS (wgs84-18N)	lat: N44° 7' 21.438" long: W75° 34' 27.079
-----------------	--

Cemetery:	Woods Mill
-----------	------------

Context:	Contiguous
----------	------------

Plot Placement:	In Rows
-----------------	---------

Grade Slope:	Positive
--------------	----------

Exposure:	Open
-----------	------

Plot Accessories:	-
-------------------	---

General Comments:	-
-------------------	---

Additional Information:	
-------------------------	--

References:	
-------------	--

CEMETERY INTEREST FORM

(PAGE 2 OF 2)

Marker ID: WMC215



WILLIAM

Mack

PUBLIC WORKS
ENVIRONMENTAL DIVISION
FORT DRUM, NEW YORK





CEMETERY INTEREST FORM

(PAGE 1 OF 2)

PUBLIC WORKS, ENVIRONMENTAL DIVISION
FORT DRUM, NEW YORK

FIRST NAME: **(Unknown)**

MIDDLE NAME:

LAST NAME: **(Unknown)**

MAIDEN NAME:

BIRTH DATE: DAY: MONTH: YEAR: **DEATH DATE:** DAY: MONTH: YEAR:

AGE: YEARS: MONTHS: DAYS:

GENDER:

EPITAPH OR SCRIPT: (none / illegible)

EPITAPH OR SCRIPT (CONT):

MILITARY MARKER: -

Marker Plot Type: Single

Marker Description: Footstone

Family Plot ID: -

Family Plot Name:

Associated Markers, IDs: (for this individual)

Associated Individuals, IDs: (other individuals)



Map / Marker ID: **WMC216**

Individual Plot ID: **WMC216**

GPS (wgs84-18N) lat: N44° 7' 21.818" long: W75° 34' 27.377"

Cemetery: Woods Mill

Context: Contiguous

Plot Placement: In Rows

Grade Slope: Cross

Exposure: Tree Overhang and Encroaching Vegetation

Plot Accessories: -

General Comments: Appears to be an original base used as a marker.

Additional Information:

References:

CEMETERY INTEREST FORM

(PAGE 2 OF 2)

Marker ID: WMC216



(Unknown)

(Unknown)

PUBLIC WORKS
ENVIRONMENTAL DIVISION
FORT DRUM, NEW YORK





CEMETERY INTEREST FORM

(PAGE 1 OF 2)

PUBLIC WORKS, ENVIRONMENTAL DIVISION
FORT DRUM, NEW YORK

FIRST NAME: **W**

MIDDLE NAME:

LAST NAME: **B**

MAIDEN NAME:

BIRTH DATE:

DEATH DATE:

DAY:

DAY:

MONTH:

MONTH:

YEAR:

YEAR:

AGE:

YEARS: MONTHS: DAYS:

GENDER:

EPITAPH OR SCRIPT: **W. B.**

EPITAPH OR SCRIPT (CONT):

MILITARY MARKER: -

Marker Plot Type: **Single**

Marker Description: **Footstone**

Family Plot ID: -

Family Plot Name:

Associated Markers, IDs:
(for this individual)

Associated Individuals, IDs:
(other individuals)



Map / Marker ID: **WMC217**

Individual Plot ID: **WMC217**

GPS (wgs84-18N) lat: **N44° 7' 21.848"** long: **W75° 34' 27.393"**

Cemetery: **Woods Mill**

Context: **Contiguous**

Plot Placement: **In Rows**

Grade Slope: **Cross**

Exposure: **Tree Overhang and Encroaching Vegetation**

Plot Accessories: -

General Comments: -

Additional Information:

References:

CEMETERY INTEREST FORM

(PAGE 2 OF 2)

Marker ID: WMC217



W	
B	

PUBLIC WORKS
ENVIRONMENTAL DIVISION
FORT DRUM, NEW YORK





CEMETERY INTEREST FORM

(PAGE 1 OF 2)

PUBLIC WORKS, ENVIRONMENTAL DIVISION
FORT DRUM, NEW YORK

FIRST NAME: **(Unknown)**

MIDDLE NAME:

LAST NAME: **(Unknown)**

MAIDEN NAME:

BIRTH DATE:

DEATH DATE:

DAY:

DAY:

MONTH:

MONTH:

YEAR:

YEAR:

AGE:

YEARS: MONTHS: DAYS:

GENDER:

EPITAPH OR SCRIPT: (illegible)

EPITAPH OR SCRIPT (CONT):

MILITARY MARKER: -

Marker Plot Type: Single

Marker Description: Footstone

Family Plot ID: -

Family Plot Name:

Associated Markers, IDs: -
(for this individual)

Associated Individuals, IDs:
(other individuals)



Map / Marker ID: **WMC218**

Individual Plot ID: **WMC218**

GPS (wgs84-18N) lat: N44° 7' 21.083" long: W75° 34' 27.140

Cemetery: Woods Mill

Context: Contiguous

Plot Placement: In Rows

Grade Slope: None

Exposure: Open

Plot Accessories: -

General Comments: Relocated to the Base of WMC189

Additional Information:

References:

CEMETERY INTEREST FORM

Marker ID: WMC218

(PAGE 2 OF 2)



(Unknown)	
(Unknown)	

PUBLIC WORKS
ENVIRONMENTAL DIVISION
FORT DRUM, NEW YORK
