



CEMETERY INTEREST FORM

(PAGE 1 OF 2)

PUBLIC WORKS, ENVIRONMENTAL DIVISION
FORT DRUM, NEW YORK

FIRST NAME:	Amos
MIDDLE NAME:	P
LAST NAME:	Gotham
MAIDEN NAME:	

<i>BIRTH DATE:</i>		<i>DEATH DATE:</i>	
DAY:		DAY:	29
MONTH:		MONTH:	February
YEAR:		YEAR:	1848

<i>AGE:</i>			
YEARS:	0	DAYS:	29
MONTHS:	6		

GENDER:	M
---------	---

EPITAPH OR SCRIPT:	AMOS P. / son of / ASA A. & Ann / GOTHAM / died / Feb. 29, 1848, / AE. 6 mo. 29 ds.
--------------------	---

EPITAPH OR SCRIPT (CONT):	
---------------------------	--

MILITARY MARKER	-
-----------------	---

Marker Plot Type:	Single
-------------------	--------

Marker Description	Headstone
--------------------	-----------

Family Plot ID:	-
-----------------	---

Family Plot Name:	
-------------------	--

Associated Markers, IDs: (for this individual)	SHE002
---	--------

Associated Individuals, IDs: (other individuals)	SHE003
---	--------



Map / Marker ID:	SHE001
------------------	---------------

Individual Plot ID:	SHE001
---------------------	---------------

GPS (wgs84-18N)	lat: N44° 3' 11.521" long: W75° 45' 6.423"
-----------------	--

Cemetery:	Sheepfold, Pine Plains
-----------	------------------------

Context:	Isolated
----------	----------

Plot Placement:	In Rows
-----------------	---------

Grade Slope:	None
--------------	------

Exposure:	Open
-----------	------

Plot Accessories:	-
-------------------	---

General Comments:	Military Marker found here likely does not belong to Amos (given age), but rather may be Asa's (SHE003) due to proximity.
-------------------	---

Additional Information:	
-------------------------	--

References:	
-------------	--

CEMETERY INTEREST FORM

(PAGE 2 OF 2)

Marker ID: SHE001



Amos	P
Gotham	

PUBLIC WORKS
ENVIRONMENTAL DIVISION
FORT DRUM, NEW YORK





CEMETERY INTEREST FORM

(PAGE 1 OF 2)

PUBLIC WORKS, ENVIRONMENTAL DIVISION
FORT DRUM, NEW YORK

FIRST NAME:

MIDDLE NAME:

LAST NAME: **Gotham**

MAIDEN NAME:

BIRTH DATE:

DEATH DATE:

DAY:	<input type="text"/>	DAY:	<input type="text"/>
MONTH:	<input type="text"/>	MONTH:	<input type="text"/>
YEAR:	<input type="text"/>	YEAR:	<input type="text"/>

AGE:

YEARS: MONTHS: DAYS:

GENDER:

EPITAPH OR SCRIPT: **A. P. G.**

EPITAPH OR SCRIPT (CONT):

MILITARY MARKER: -

Marker Plot Type: **Single**

Marker Description: **Footstone**

Family Plot ID: -

Family Plot Name:

Associated Markers, IDs: **SHE001**
(for this individual)

Associated Individuals, IDs:
(other individuals)



Map / Marker ID: **SHE002**

Individual Plot ID: **SHE002**

GPS (wgs84-18N) lat: **N44° 3' 11.555"** long: **W75° 45' 6.370"**

Cemetery: **Sheepfold, Pine Plains**

Context: **Isolated**

Plot Placement: **In Rows**

Grade Slope: **None**

Exposure: **Open**

Plot Accessories: -

General Comments: -

Additional Information:

References:

CEMETERY INTEREST FORM

(PAGE 2 OF 2)

Marker ID: SHE002



Gotham	

PUBLIC WORKS
ENVIRONMENTAL DIVISION
FORT DRUM, NEW YORK





CEMETERY INTEREST FORM

(PAGE 1 OF 2)

PUBLIC WORKS, ENVIRONMENTAL DIVISION
FORT DRUM, NEW YORK

FIRST NAME:	Asa
MIDDLE NAME:	A
LAST NAME:	Gotham
MAIDEN NAME:	

BIRTH DATE:

DEATH DATE:

DAY:		DAY:	1
MONTH:		MONTH:	September
YEAR:		YEAR:	1867

AGE:

YEARS:	44	MONTHS:	6	DAYS:	
--------	----	---------	---	-------	--

GENDER:	M
---------	---

EPITAPH OR SCRIPT:	ASA A. GOTHAM / DIED / September 1, 1867; / aged 44 Years, & / 6 Mo's. / There are no partings in Heaven.
--------------------	---

EPITAPH OR SCRIPT (CONT):

EPITAPH OR SCRIPT (CONT):	
---------------------------	--

MILITARY MARKER	American Legion
-----------------	-----------------

Marker Plot Type:	Single
-------------------	--------

Marker Description	Headstone
--------------------	-----------

Family Plot ID:	-
-----------------	---

Family Plot Name:	
-------------------	--

Associated Markers, IDs: (for this individual)	SHE004
---	--------

Associated Individuals, IDs: (other individuals)	SHE001
---	--------



Map / Marker ID:	SHE003
------------------	--------

Individual Plot ID:	SHE003
---------------------	--------

GPS (wgs84-18N)	lat: N44° 3' 11.449" long: W75° 45' 6.354"
-----------------	--

Cemetery:	Sheepfold, Pine Plains
-----------	------------------------

Context:	Isolated
----------	----------

Plot Placement:	In Rows
-----------------	---------

Grade Slope:	None
--------------	------

Exposure:	Open
-----------	------

Plot Accessories:	Flag
-------------------	------

General Comments:	Military Marker was in front of Amos Gotham (SHE001) but likely belongs to Asa instead, given the age of Amos and proximity. New Veteran Marker placed on 23 May 2012.
-------------------	--

Additional Information:	
-------------------------	--

References:	
-------------	--

CEMETERY INTEREST FORM

Marker ID: SHE003

(PAGE 2 OF 2)



Asa	A
Gotham	

PUBLIC WORKS
ENVIRONMENTAL DIVISION
FORT DRUM, NEW YORK





CEMETERY INTEREST FORM

(PAGE 1 OF 2)

PUBLIC WORKS, ENVIRONMENTAL DIVISION
FORT DRUM, NEW YORK

FIRST NAME:

MIDDLE NAME:

LAST NAME: **Gotham**

MAIDEN NAME:

BIRTH DATE:

DEATH DATE:

DAY:

DAY:

MONTH:

MONTH:

YEAR:

YEAR:

AGE:

YEARS: MONTHS: DAYS:

GENDER:

EPITAPH OR SCRIPT: (A. ?) A. G.

EPITAPH OR SCRIPT (CONT):

MILITARY MARKER: -

Marker Plot Type: Single

Marker Description: Footstone

Family Plot ID: -

Family Plot Name:

Associated Markers, IDs: SHE003
(for this individual)

Associated Individuals, IDs:
(other individuals)



Map / Marker ID: **SHE004**

Individual Plot ID: **SHE004**

GPS (wgs84-18N) lat: N44° 3' 11.497" long: W75° 45' 6.280"

Cemetery: Sheepfold, Pine Plains

Context: Isolated

Plot Placement: In Rows

Grade Slope: None

Exposure: Open

Plot Accessories: -

General Comments: -

Additional Information:

References:

CEMETERY INTEREST FORM

(PAGE 2 OF 2)

Marker ID: SHE004



Gotham	

PUBLIC WORKS
ENVIRONMENTAL DIVISION
FORT DRUM, NEW YORK





CEMETERY INTEREST FORM

(PAGE 1 OF 2)

PUBLIC WORKS, ENVIRONMENTAL DIVISION
FORT DRUM, NEW YORK

FIRST NAME:	Mariah
MIDDLE NAME:	H
LAST NAME:	Woodard
MAIDEN NAME:	Slaid

BIRTH DATE:

DEATH DATE:

DAY:		DAY:	28
MONTH:		MONTH:	August
YEAR:		YEAR:	1884

AGE:

YEARS:	64	MONTHS:		DAYS:	
--------	----	---------	--	-------	--

GENDER:	F
---------	----------

EPITAPH OR SCRIPT:	MARIAH H. SLAID / WIFE OF / MOSES M. WOODARD, / DIED / Aug. 28, 1884, / AE. 64 YRS.
--------------------	---

EPITAPH OR SCRIPT (CONT):	
MILITARY MARKER	-

Marker Plot Type:	Single
Marker Description	Headstone
Family Plot ID:	-

Family Plot Name:	
Associated Markers, IDs: (for this individual)	SHE004

Associated Individuals, IDs: (other individuals)	
---	--



Map / Marker ID:	SHE005
------------------	---------------

Individual Plot ID:	SHE005
---------------------	---------------

GPS (wgs84-18N)	lat: N44° 3' 11.338" long: W75° 45' 6.146"
-----------------	--

Cemetery:	Sheepfold, Pine Plains
-----------	------------------------

Context:	Isolated
----------	----------

Plot Placement:	In Rows
-----------------	---------

Grade Slope:	None
--------------	------

Exposure:	Open
-----------	------

Plot Accessories:	-
-------------------	---

General Comments:	-
-------------------	---

Additional Information:	
-------------------------	--

References:	
-------------	--

CEMETERY INTEREST FORM

(PAGE 2 OF 2)

Marker ID: SHE005



Mariah	H
Woodard	Slaid

PUBLIC WORKS
ENVIRONMENTAL DIVISION
FORT DRUM, NEW YORK





CEMETERY INTEREST FORM

(PAGE 1 OF 2)

PUBLIC WORKS, ENVIRONMENTAL DIVISION
FORT DRUM, NEW YORK

FIRST NAME:

MIDDLE NAME:

LAST NAME: **Woodard**

MAIDEN NAME: **Slaid**

BIRTH DATE:

DEATH DATE:

DAY:

DAY:

MONTH:

MONTH:

YEAR:

YEAR:

AGE:

YEARS: MONTHS: DAYS:

GENDER:

EPITAPH OR SCRIPT: **M. (H. W. ?)**

EPITAPH OR SCRIPT (CONT):

MILITARY MARKER: -

Marker Plot Type: **Single**

Marker Description: **Footstone**

Family Plot ID: -

Family Plot Name:

Associated Markers, IDs: **SHE003**
(for this individual)

Associated Individuals, IDs:
(other individuals)



Map / Marker ID: **SHE006**

Individual Plot ID: **SHE006**

GPS (wgs84-18N) lat: **N44° 3' 11.380"** long: **W75° 45' 6.079"**

Cemetery: **Sheepfold, Pine Plains**

Context: **Isolated**

Plot Placement: **In Rows**

Grade Slope: **None**

Exposure: **Open**

Plot Accessories: -

General Comments: -

Additional Information:

References:

CEMETERY INTEREST FORM

Marker ID: SHE006

(PAGE 2 OF 2)



Woodard	Slaid

PUBLIC WORKS
ENVIRONMENTAL DIVISION
FORT DRUM, NEW YORK





CEMETERY INTEREST FORM

(PAGE 1 OF 2)

PUBLIC WORKS, ENVIRONMENTAL DIVISION
FORT DRUM, NEW YORK

FIRST NAME:	Delona
MIDDLE NAME:	G
LAST NAME:	Manzer
MAIDEN NAME:	

<i>BIRTH DATE:</i>		<i>DEATH DATE:</i>	
DAY:		DAY:	22
MONTH:		MONTH:	November
YEAR:		YEAR:	1878

<i>AGE:</i>					
YEARS:	53	MONTHS:	4	DAYS:	

GENDER:	F
---------	----------

EPITAPH OR SCRIPT:	DELONA G. / wife of / S. S. MANZER / Died / Nov. 22, 1878, / Aged 53 yrs. 4 / months
--------------------	--

EPITAPH OR SCRIPT (CONT):	
---------------------------	--

MILITARY MARKER	-
-----------------	---

Marker Plot Type:	Single
-------------------	--------

Marker Description	Headstone
--------------------	-----------

Family Plot ID:	-
-----------------	---

Family Plot Name:	
-------------------	--

Associated Markers, IDs:	-
--------------------------	---

(for this individual)

Associated Individuals, IDs:	SHE008a, SHE008b, SHE008c, SHE008d
------------------------------	---------------------------------------

(other individuals)



Map / Marker ID:	SHE007
------------------	---------------

Individual Plot ID:	SHE007
---------------------	---------------

GPS (wgs84-18N)	lat: N44° 3' 11.516" long: W75° 45' 6.173"
-----------------	--

Cemetery:	Sheepfold, Pine Plains
-----------	------------------------

Context:	Contiguous
----------	------------

Plot Placement:	In Rows
-----------------	---------

Grade Slope:	None
--------------	------

Exposure:	Open
-----------	------

Plot Accessories:	-
-------------------	---

General Comments:	-
-------------------	---

Additional Information:	
-------------------------	--

References:	
-------------	--

CEMETERY INTEREST FORM

(PAGE 2 OF 2)

Marker ID: SHE007



Delona	G
Manzer	

PUBLIC WORKS
ENVIRONMENTAL DIVISION
FORT DRUM, NEW YORK





CEMETERY INTEREST FORM

(PAGE 1 OF 2)

PUBLIC WORKS, ENVIRONMENTAL DIVISION
FORT DRUM, NEW YORK

FIRST NAME:	Samuel
MIDDLE NAME:	S
LAST NAME:	Manzer
MAIDEN NAME:	

BIRTH DATE:

DEATH DATE:

DAY:		DAY:	26
MONTH:		MONTH:	August
YEAR:		YEAR:	1887

AGE:

YEARS:	70	MONTHS:		DAYS:	
--------	----	---------	--	-------	--

GENDER:	M
---------	---

EPITAPH OR SCRIPT:	(SW face) SAMUEL / MANZER / DIED / AUG. 26. 1887, / AE. 70 YRS. / (NE face) IRVIN / MANZER / AGED 25 YRS / WAVERLY / MANZER / AGED 27 YRS / AND / INFANT SON
--------------------	--

EPITAPH OR SCRIPT (CONT):	
---------------------------	--

MILITARY MARKER	-
-----------------	---

Marker Plot Type:	Family
-------------------	--------

Marker Description	Headstone
--------------------	-----------

Family Plot ID:	SHEFP21
-----------------	---------

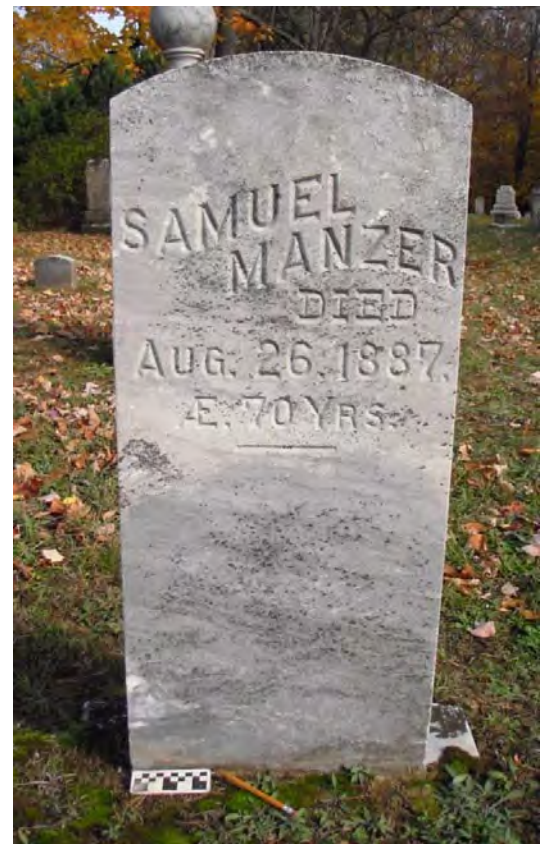
Family Plot Name:	Manzer
-------------------	--------

Associated Markers, IDs:	-
--------------------------	---

(for this individual)

Associated Individuals, IDs:	SHE007, SHE008b, SHE008c, SHE008d
------------------------------	-----------------------------------

(other individuals)



Map / Marker ID:	SHE008
------------------	---------------

Individual Plot ID:	SHE008a
---------------------	----------------

GPS (wgs84-18N)	lat: N44° 3' 11.496" long: W75° 45' 6.139"
-----------------	--

Cemetery:	Sheepfold, Pine Plains
-----------	------------------------

Context:	Contiguous
----------	------------

Plot Placement:	In Rows
-----------------	---------

Grade Slope:	None
--------------	------

Exposure:	Open
-----------	------

Plot Accessories:	-
-------------------	---

General Comments:	-
-------------------	---

Additional Information:	
-------------------------	--

References:	
-------------	--

CEMETERY INTEREST FORM

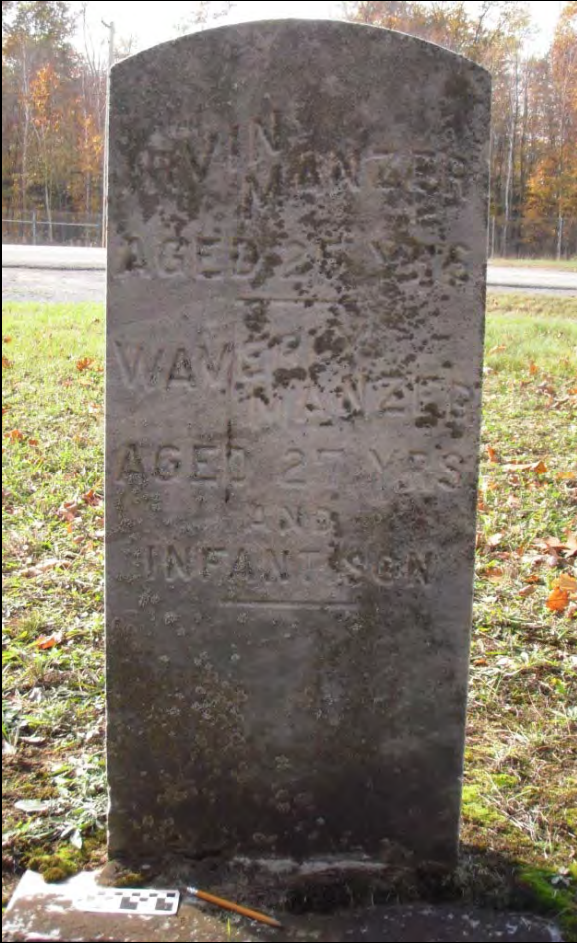
Marker ID: SHE008

(PAGE 2 OF 2)



Samuel	S
Manzer	

PUBLIC WORKS
ENVIRONMENTAL DIVISION
FORT DRUM, NEW YORK





CEMETERY INTEREST FORM

(PAGE 1 OF 2)

PUBLIC WORKS, ENVIRONMENTAL DIVISION
FORT DRUM, NEW YORK

FIRST NAME:	(Infant Son)
MIDDLE NAME:	
LAST NAME:	Manzer
MAIDEN NAME:	

BIRTH DATE:

DEATH DATE:

DAY:		DAY:	
MONTH:		MONTH:	
YEAR:		YEAR:	

AGE:

YEARS:	0	MONTHS:		DAYS:	
--------	---	---------	--	-------	--

GENDER:	M
---------	---

EPITAPH OR SCRIPT:	(SW face) SAMUEL / MANZER / DIED / AUG. 26. 1887, / AE. 70 YRS. / (NE face) IRVIN / MANZER / AGED 25 YRS / WAVERLY / MANZER / AGED 27 YRS / AND / INFANT SON
--------------------	--

EPITAPH OR SCRIPT (CONT):	
---------------------------	--

MILITARY MARKER	-
-----------------	---

Marker Plot Type:	Family
-------------------	--------

Marker Description	Headstone
--------------------	-----------

Family Plot ID:	SHEFP21
-----------------	---------

Family Plot Name:	Manzer
-------------------	--------

Associated Markers, IDs:	-
(for this individual)	

Associated Individuals, IDs:	SHE007, SHE008a, SHE008b, SHE008c
(other individuals)	



Map / Marker ID:	SHE008
------------------	---------------

Individual Plot ID:	SHE008d
---------------------	----------------

GPS (wgs84-18N)	lat: N44° 3' 11.496" long: W75° 45' 6.139"
-----------------	--

Cemetery:	Sheepfold, Pine Plains
-----------	------------------------

Context:	Contiguous
----------	------------

Plot Placement:	In Rows
-----------------	---------

Grade Slope:	None
--------------	------

Exposure:	Open
-----------	------

Plot Accessories:	-
-------------------	---

General Comments:	-
-------------------	---

Additional Information:	
-------------------------	--

References:	
-------------	--

CEMETERY INTEREST FORM

Marker ID: SHE008

(PAGE 2 OF 2)



(Infant Son)

Manzer

PUBLIC WORKS
ENVIRONMENTAL DIVISION
FORT DRUM, NEW YORK





CEMETERY INTEREST FORM

(PAGE 1 OF 2)

PUBLIC WORKS, ENVIRONMENTAL DIVISION
FORT DRUM, NEW YORK

FIRST NAME:	Irvin
MIDDLE NAME:	
LAST NAME:	Manzer
MAIDEN NAME:	

BIRTH DATE:

DEATH DATE:

DAY:	<input type="text"/>	DAY:	<input type="text"/>
MONTH:	<input type="text"/>	MONTH:	<input type="text"/>
YEAR:	<input type="text"/>	YEAR:	<input type="text"/>

AGE:

YEARS:	25	MONTHS:	<input type="text"/>	DAYS:	<input type="text"/>
--------	----	---------	----------------------	-------	----------------------

GENDER:	M
---------	---

EPITAPH OR SCRIPT:	(SW face) SAMUEL / MANZER / DIED / AUG. 26. 1887, / AE. 70 YRS. / (NE face) IRVIN / MANZER / AGED 25 YRS / WAVERLY / MANZER / AGED 27 YRS / AND / INFANT SON
--------------------	--

EPITAPH OR SCRIPT (CONT):	
---------------------------	--

MILITARY MARKER	-
-----------------	---

Marker Plot Type:	Family
-------------------	--------

Marker Description	Headstone
--------------------	-----------

Family Plot ID:	SHEFP21
-----------------	---------

Family Plot Name:	Manzer
-------------------	--------

Associated Markers, IDs:	-
--------------------------	---

(for this individual)

Associated Individuals, IDs:	SHE007, SHE008a, SHE008c, SHE008d
------------------------------	-----------------------------------

(other individuals)



Map / Marker ID:	SHE008
------------------	---------------

Individual Plot ID:	SHE008b
---------------------	----------------

GPS (wgs84-18N)	lat: N44° 3' 11.496" long: W75° 45' 6.139"
-----------------	--

Cemetery:	Sheepfold, Pine Plains
-----------	------------------------

Context:	Contiguous
----------	------------

Plot Placement:	In Rows
-----------------	---------

Grade Slope:	None
--------------	------

Exposure:	Open
-----------	------

Plot Accessories:	-
-------------------	---

General Comments:	-
-------------------	---

Additional Information:	
-------------------------	--

References:	
-------------	--

CEMETERY INTEREST FORM

Marker ID: SHE008

(PAGE 2 OF 2)



Irvin	
Manzer	

PUBLIC WORKS
ENVIRONMENTAL DIVISION
FORT DRUM, NEW YORK





CEMETERY INTEREST FORM

(PAGE 1 OF 2)

PUBLIC WORKS, ENVIRONMENTAL DIVISION
FORT DRUM, NEW YORK

FIRST NAME:	Waverly
MIDDLE NAME:	
LAST NAME:	Manzer
MAIDEN NAME:	

BIRTH DATE:

DEATH DATE:

DAY:		DAY:	
MONTH:		MONTH:	
YEAR:		YEAR:	

AGE:

YEARS:	27	MONTHS:		DAYS:	
--------	----	---------	--	-------	--

GENDER:	
---------	--

EPITAPH OR SCRIPT:	(SW face) SAMUEL / MANZER / DIED / AUG. 26. 1887, / AE. 70 YRS. / (NE face) IRVIN / MANZER / AGED 25 YRS / WAVERLY / MANZER / AGED 27 YRS / AND / INFANT SON
--------------------	--

EPITAPH OR SCRIPT (CONT):	
---------------------------	--

MILITARY MARKER	-
-----------------	---

Marker Plot Type:	Family
-------------------	--------

Marker Description	Headstone
--------------------	-----------

Family Plot ID:	SHEFP21
-----------------	---------

Family Plot Name:	Manzer
-------------------	--------

Associated Markers, IDs:	-
--------------------------	---

(for this individual)

Associated Individuals, IDs:	SHE007, SHE008a, SHE008b, SHE008d
------------------------------	-----------------------------------

(other individuals)



Map / Marker ID:	SHE008
------------------	---------------

Individual Plot ID:	SHE008c
---------------------	----------------

GPS (wgs84-18N)	lat: N44° 3' 11.496" long: W75° 45' 6.139"
-----------------	--

Cemetery:	Sheepfold, Pine Plains
-----------	------------------------

Context:	Contiguous
----------	------------

Plot Placement:	In Rows
-----------------	---------

Grade Slope:	None
--------------	------

Exposure:	Open
-----------	------

Plot Accessories:	-
-------------------	---

General Comments:	-
-------------------	---

Additional Information:	
-------------------------	--

References:	
-------------	--

CEMETERY INTEREST FORM

Marker ID: SHE008

(PAGE 2 OF 2)



Waverly

Manzer

PUBLIC WORKS
ENVIRONMENTAL DIVISION
FORT DRUM, NEW YORK





CEMETERY INTEREST FORM

(PAGE 1 OF 2)

PUBLIC WORKS, ENVIRONMENTAL DIVISION
FORT DRUM, NEW YORK

FIRST NAME:	Rhoda
MIDDLE NAME:	E
LAST NAME:	Powell
MAIDEN NAME:	

<i>BIRTH DATE:</i>		<i>DEATH DATE:</i>	
DAY:	<input type="text"/>	DAY:	<input type="text"/>
MONTH:	<input type="text"/>	MONTH:	<input type="text"/>
YEAR:	1864	YEAR:	1929

<i>AGE:</i>			
YEARS:	65	MONTHS:	<input type="text"/>
		DAYS:	<input type="text"/>

GENDER:	F
---------	----------

EPITAPH OR SCRIPT:	RHODA E. / POWELL / 1864 - 1929
--------------------	--

EPITAPH OR SCRIPT (CONT):	
---------------------------	--

MILITARY MARKER	-
-----------------	---

Marker Plot Type:	Single
-------------------	---------------

Marker Description	Headstone
--------------------	------------------

Family Plot ID:	-
-----------------	---

Family Plot Name:	
-------------------	--

Associated Markers, IDs:	-
(for this individual)	

Associated Individuals, IDs:	
(other individuals)	



Map / Marker ID:	SHE009
------------------	---------------

Individual Plot ID:	SHE009
---------------------	---------------

GPS (wgs84-18N)	lat: N44° 3' 11.688" long: W75° 45' 6.228"
-----------------	--

Cemetery:	Sheepfold, Pine Plains
-----------	------------------------

Context:	Contiguous
----------	------------

Plot Placement:	In Rows
-----------------	---------

Grade Slope:	None
--------------	------

Exposure:	Tree Overhang
-----------	---------------

Plot Accessories:	Flowers (planted, in vase), Vase (plastic, 20
-------------------	---

General Comments:	-
-------------------	---

Additional Information:	
-------------------------	--

References:	
-------------	--

CEMETERY INTEREST FORM

(PAGE 2 OF 2)

Marker ID: SHE009



Rhoda	E
Powell	

PUBLIC WORKS
ENVIRONMENTAL DIVISION
FORT DRUM, NEW YORK





CEMETERY INTEREST FORM

(PAGE 1 OF 2)

PUBLIC WORKS, ENVIRONMENTAL DIVISION
FORT DRUM, NEW YORK

FIRST NAME:	Phebe
MIDDLE NAME:	
LAST NAME:	Potter
MAIDEN NAME:	

BIRTH DATE:

DEATH DATE:

DAY:	19	DAY:	27
MONTH:	January	MONTH:	January
YEAR:	1827	YEAR:	1871

AGE:

YEARS:	44	MONTHS:	0	DAYS:	8
--------	----	---------	---	-------	---


GENDER:	F
---------	---

EPITAPH OR SCRIPT:	PHEBE / wife of / AMOS POTTER JR. / died Jan. 27, 1871; / aged 44 Years. / 8 Days. / She has gone to join the Heavenly (host?) / With angels far (away?) / She never ... (illegible) ... to us. / But ... go to her
--------------------	---

EPITAPH OR SCRIPT (CONT):	
MILITARY MARKER	-
Marker Plot Type:	Single
Marker Description	Headstone
Family Plot ID:	-
Family Plot Name:	

Associated Markers, IDs:	SHE011
(for this individual)	

Associated Individuals, IDs:	
(other individuals)	



Map / Marker ID:	SHE010
-------------------------	---------------

Individual Plot ID:	SHE010
---------------------	---------------

GPS (wgs84-18N)	lat: N44° 3' 11.659" long: W75° 45' 6.173"
-----------------	--

Cemetery:	Sheepfold, Pine Plains
-----------	------------------------

Context:	Contiguous
----------	------------

Plot Placement:	In Rows
-----------------	---------

Grade Slope:	None
--------------	------

Exposure:	Tree Overhang
-----------	---------------

Plot Accessories:	-
-------------------	---

General Comments:	-
-------------------	---

Additional Information:	
-------------------------	--

References:	
-------------	--

CEMETERY INTEREST FORM

(PAGE 2 OF 2)

Marker ID: SHE010



Phebe	
Potter	

PUBLIC WORKS
ENVIRONMENTAL DIVISION
FORT DRUM, NEW YORK





CEMETERY INTEREST FORM

(PAGE 1 OF 2)

PUBLIC WORKS, ENVIRONMENTAL DIVISION
FORT DRUM, NEW YORK

FIRST NAME:

MIDDLE NAME:

LAST NAME: **Potter**

MAIDEN NAME:

BIRTH DATE:

DEATH DATE:

DAY:

DAY:

MONTH:

MONTH:

YEAR:

YEAR:

AGE:

YEARS: MONTHS: DAYS:

GENDER:

EPITAPH OR SCRIPT: P. P.

EPITAPH OR SCRIPT (CONT):

MILITARY MARKER: -

Marker Plot Type: Single

Marker Description: Footstone

Family Plot ID: -

Family Plot Name:

Associated Markers, IDs:
(for this individual) SHE010

Associated Individuals, IDs:
(other individuals)



Map / Marker ID: **SHE011**

Individual Plot ID: **SHE011**

GPS (wgs84-18N) lat: N44° 3' 11.700" long: W75° 45' 6.118"

Cemetery: Sheepfold, Pine Plains

Context: Contiguous

Plot Placement: In Rows

Grade Slope: None

Exposure: Tree Overhang

Plot Accessories: -

General Comments: -

Additional Information:

References:

CEMETERY INTEREST FORM

(PAGE 2 OF 2)

Marker ID: SHE011



Potter	

PUBLIC WORKS
ENVIRONMENTAL DIVISION
FORT DRUM, NEW YORK





CEMETERY INTEREST FORM

(PAGE 1 OF 2)

PUBLIC WORKS, ENVIRONMENTAL DIVISION
FORT DRUM, NEW YORK

FIRST NAME:	Ida
MIDDLE NAME:	
LAST NAME:	Pierie
MAIDEN NAME:	

BIRTH DATE:

DEATH DATE:

DAY:		DAY:	
MONTH:		MONTH:	
YEAR:	1880	YEAR:	1881

AGE:

YEARS:	1	MONTHS:		DAYS:	
--------	---	---------	--	-------	--

GENDER:	F
---------	----------

EPITAPH OR SCRIPT:	(SW face)SAMUEL H. / BORN 1853, / IN BERNE SWITZERLAND / (blank) / CATHARINE / HIS WIFE / BORN 1854, / DIED 1899, / PIERIE / (NW face) THEIR CHILDREN / CLARA A. / BORN 1878, / DIED 1896, / IDA / BORN 1880, / DIED 1881
--------------------	---

EPITAPH OR SCRIPT (CONT):	
---------------------------	--

MILITARY MARKER	-
-----------------	---

Marker Plot Type:	Family
-------------------	--------

Marker Description	Pedestal with Obelisk
--------------------	-----------------------

Family Plot ID:	SHEFP01
-----------------	---------

Family Plot Name:	Pierie
-------------------	--------

Associated Markers, IDs:	SHE013, SHE014, SHE015
(for this individual)	

Associated Individuals, IDs:	SHE012a, SHE012b, SHE012c
(other individuals)	



Map / Marker ID:	SHE012
-------------------------	---------------

Individual Plot ID:	SHE012d
---------------------	----------------

GPS (wgs84-18N)	lat: N44° 3' 11.584" long: W75° 45' 6.068"
-----------------	--

Cemetery:	Sheepfold, Pine Plains
-----------	------------------------

Context:	Contiguous
----------	------------

Plot Placement:	In Rows
-----------------	---------

Grade Slope:	None
--------------	------

Exposure:	Open
-----------	------

Plot Accessories:	-
-------------------	---

General Comments:	-
-------------------	---

Additional Information:	
-------------------------	--

References:	
-------------	--

CEMETERY INTEREST FORM


Marker ID: SHE012

(PAGE 2 OF 2)



Ida	
Pierie	

PUBLIC WORKS
ENVIRONMENTAL DIVISION
FORT DRUM, NEW YORK





CEMETERY INTEREST FORM

(PAGE 1 OF 2)

PUBLIC WORKS, ENVIRONMENTAL DIVISION
FORT DRUM, NEW YORK

FIRST NAME:	Clara
MIDDLE NAME:	A
LAST NAME:	Pierie
MAIDEN NAME:	

BIRTH DATE:

DEATH DATE:

DAY:		DAY:	
MONTH:		MONTH:	
YEAR:	1878	YEAR:	1896

AGE:

YEARS:	18	MONTHS:		DAYS:	
--------	----	---------	--	-------	--

GENDER:	F
---------	----------

EPITAPH OR SCRIPT:	(SW face)SAMUEL H. / BORN 1853, / IN BERNE SWITZERLAND / (blank) / CATHARINE / HIS WIFE / BORN 1854, / DIED 1899, / PIERIE / (NW face) THEIR CHILDREN / CLARA A. / BORN 1878, / DIED 1896, / IDA / BORN 1880, / DIED 1881
--------------------	---

EPITAPH OR SCRIPT (CONT):	
---------------------------	--

MILITARY MARKER	-
-----------------	---

Marker Plot Type:	Family
-------------------	--------

Marker Description	Pedestal with Obelisk
--------------------	-----------------------

Family Plot ID:	SHEFP01
-----------------	---------

Family Plot Name:	Pierie
-------------------	--------

Associated Markers, IDs:	SHE013, SHE014, SHE015
(for this individual)	

Associated Individuals, IDs:	SHE012a, SHE012b, SHE012d
(other individuals)	



Map / Marker ID:	SHE012
------------------	---------------

Individual Plot ID:	SHE012c
---------------------	----------------

GPS (wgs84-18N)	lat: N44° 3' 11.584" long: W75° 45' 6.068"
-----------------	--

Cemetery:	Sheepfold, Pine Plains
-----------	------------------------

Context:	Contiguous
----------	------------

Plot Placement:	In Rows
-----------------	---------

Grade Slope:	None
--------------	------

Exposure:	Open
-----------	------

Plot Accessories:	-
-------------------	---

General Comments:	-
-------------------	---

Additional Information:	
-------------------------	--

References:	
-------------	--

CEMETERY INTEREST FORM


Marker ID: SHE012

(PAGE 2 OF 2)



Clara	A
Pierie	

PUBLIC WORKS
ENVIRONMENTAL DIVISION
FORT DRUM, NEW YORK





CEMETERY INTEREST FORM

(PAGE 1 OF 2)

PUBLIC WORKS, ENVIRONMENTAL DIVISION
FORT DRUM, NEW YORK

FIRST NAME:	Samuel
MIDDLE NAME:	H
LAST NAME:	Pierie
MAIDEN NAME:	

BIRTH DATE:

DEATH DATE:

DAY:		DAY:	
MONTH:		MONTH:	
YEAR:	1853	YEAR:	

AGE:

YEARS:		MONTHS:		DAYS:	
--------	--	---------	--	-------	--

GENDER:	M
---------	----------

EPITAPH OR SCRIPT:	(SW face)SAMUEL H. / BORN 1853, / IN BERNE SWITZERLAND / (blank) / CATHARINE / HIS WIFE / BORN 1854, / DIED 1899, / PIERIE / (NW face) THEIR CHILDREN / CLARA A. / BORN 1878, / DIED 1896, / IDA / BORN 1880, / DIED 1881
--------------------	---

EPITAPH OR SCRIPT (CONT):	
---------------------------	--

MILITARY MARKER	-
-----------------	---

Marker Plot Type:	Family
-------------------	--------

Marker Description	Pedestal with Obelisk
--------------------	-----------------------

Family Plot ID:	SHEFP01
-----------------	---------

Family Plot Name:	Pierie
-------------------	--------

Associated Markers, IDs:	SHE013, SHE014, SHE015
(for this individual)	

Associated Individuals, IDs:	SHE012b, SHE012c, SHE012d
(other individuals)	



Map / Marker ID:	SHE012
------------------	---------------

Individual Plot ID:	SHE012a
---------------------	----------------

GPS (wgs84-18N)	lat: N44° 3' 11.584" long: W75° 45' 6.068"
-----------------	--

Cemetery:	Sheepfold, Pine Plains
-----------	------------------------

Context:	Contiguous
----------	------------

Plot Placement:	In Rows
-----------------	---------

Grade Slope:	None
--------------	------

Exposure:	Open
-----------	------

Plot Accessories:	-
-------------------	---

General Comments:	-
-------------------	---

Additional Information:	
-------------------------	--

References:	
-------------	--

CEMETERY INTEREST FORM

Marker ID: SHE012

(PAGE 2 OF 2)



Samuel	H
Pierie	

PUBLIC WORKS
ENVIRONMENTAL DIVISION
FORT DRUM, NEW YORK





CEMETERY INTEREST FORM

(PAGE 1 OF 2)

PUBLIC WORKS, ENVIRONMENTAL DIVISION
FORT DRUM, NEW YORK

FIRST NAME:	Catharine
MIDDLE NAME:	
LAST NAME:	Pierie
MAIDEN NAME:	

BIRTH DATE:

DEATH DATE:

DAY:		DAY:	
MONTH:		MONTH:	
YEAR:	1854	YEAR:	1899

AGE:

YEARS:	45	MONTHS:		DAYS:	
--------	----	---------	--	-------	--

GENDER:	F
---------	---

EPITAPH OR SCRIPT:	(SW face)SAMUEL H. / BORN 1853, / IN BERNE SWITZERLAND / (blank) / CATHARINE / HIS WIFE / BORN 1854, / DIED 1899, / PIERIE / (NW face) THEIR CHILDREN / CLARA A. / BORN 1878, / DIED 1896, / IDA / BORN 1880, / DIED 1881
--------------------	---

EPITAPH OR SCRIPT (CONT):	
---------------------------	--

MILITARY MARKER	-
-----------------	---

Marker Plot Type:	Family
-------------------	--------

Marker Description	Pedestal with Obelisk
--------------------	-----------------------

Family Plot ID:	SHEFP01
-----------------	---------

Family Plot Name:	Pierie
-------------------	--------

Associated Markers, IDs:	SHE013, SHE014, SHE015
(for this individual)	

Associated Individuals, IDs:	SHE012a, SHE012c, SHE012d
(other individuals)	



Map / Marker ID:	SHE012
-------------------------	---------------

Individual Plot ID:	SHE012b
---------------------	----------------

GPS (wgs84-18N)	lat: N44° 3' 11.584" long: W75° 45' 6.068"
-----------------	--

Cemetery:	Sheepfold, Pine Plains
-----------	------------------------

Context:	Contiguous
----------	------------

Plot Placement:	In Rows
-----------------	---------

Grade Slope:	None
--------------	------

Exposure:	Open
-----------	------

Plot Accessories:	-
-------------------	---

General Comments:	-
-------------------	---

Additional Information:	
-------------------------	--

References:	
-------------	--

CEMETERY INTEREST FORM

Marker ID: SHE012

(PAGE 2 OF 2)



Catharine

Pierie

PUBLIC WORKS
ENVIRONMENTAL DIVISION
FORT DRUM, NEW YORK





CEMETERY INTEREST FORM

(PAGE 1 OF 2)

PUBLIC WORKS, ENVIRONMENTAL DIVISION
FORT DRUM, NEW YORK

FIRST NAME:	
MIDDLE NAME:	
LAST NAME:	Pierie
MAIDEN NAME:	

<i>BIRTH DATE:</i>		<i>DEATH DATE:</i>	
DAY:		DAY:	
MONTH:		MONTH:	
YEAR:		YEAR:	

<i>AGE:</i>					
YEARS:		MONTHS:		DAYS:	

GENDER:	
---------	--

EPITAPH OR SCRIPT:	IDA
--------------------	-----

EPITAPH OR SCRIPT (CONT):	Pierie
---------------------------	--------

MILITARY MARKER	-
-----------------	---

Marker Plot Type:	Single
-------------------	--------

Marker Description	Footstone
--------------------	-----------

Family Plot ID:	SHEFP01
-----------------	---------

Family Plot Name:	
-------------------	--

Associated Markers, IDs: (for this individual)	SHE012
---	--------

Associated Individuals, IDs: (other individuals)	
---	--



Map / Marker ID:	SHE013
------------------	---------------

Individual Plot ID:	SHE013
---------------------	---------------

GPS (wgs84-18N)	lat: N44° 3' 11.669" long: W75° 45' 6.057"
-----------------	--

Cemetery:	Sheepfold, Pine Plains
-----------	------------------------

Context:	Contiguous
----------	------------

Plot Placement:	In Rows
-----------------	---------

Grade Slope:	None
--------------	------

Exposure:	Open
-----------	------

Plot Accessories:	-
-------------------	---

General Comments:	-
-------------------	---

Additional Information:	
-------------------------	--

References:	
-------------	--

CEMETERY INTEREST FORM

(PAGE 2 OF 2)

Marker ID: SHE013



Pierie	

PUBLIC WORKS
ENVIRONMENTAL DIVISION
FORT DRUM, NEW YORK





CEMETERY INTEREST FORM

(PAGE 1 OF 2)

PUBLIC WORKS, ENVIRONMENTAL DIVISION
FORT DRUM, NEW YORK

FIRST NAME:	
MIDDLE NAME:	
LAST NAME:	Pierie
MAIDEN NAME:	

<i>BIRTH DATE:</i>		<i>DEATH DATE:</i>	
DAY:		DAY:	
MONTH:		MONTH:	
YEAR:		YEAR:	

<i>AGE:</i>					
YEARS:		MONTHS:		DAYS:	

GENDER:	
---------	--

EPITAPH OR SCRIPT:	CLARA A.
--------------------	----------

EPITAPH OR SCRIPT (CONT):	Pierie
---------------------------	--------

MILITARY MARKER	-
-----------------	---

Marker Plot Type:	Single
-------------------	--------

Marker Description	Footstone
--------------------	-----------

Family Plot ID:	SHEFP01
-----------------	---------

Family Plot Name:	
-------------------	--

Associated Markers, IDs:	SHE012
(for this individual)	

Associated Individuals, IDs:	
(other individuals)	



Map / Marker ID:	SHE014
------------------	---------------

Individual Plot ID:	SHE014
---------------------	---------------

GPS (wgs84-18N)	lat: N44° 3' 11.654" long: W75° 45' 6.038"
-----------------	--

Cemetery:	Sheepfold, Pine Plains
-----------	------------------------

Context:	Contiguous
----------	------------

Plot Placement:	In Rows
-----------------	---------

Grade Slope:	None
--------------	------

Exposure:	Open
-----------	------

Plot Accessories:	-
-------------------	---

General Comments:	-
-------------------	---

Additional Information:	
-------------------------	--

References:	
-------------	--

CEMETERY INTEREST FORM

(PAGE 2 OF 2)

Marker ID: SHE014



Pierie	

PUBLIC WORKS
ENVIRONMENTAL DIVISION
FORT DRUM, NEW YORK





CEMETERY INTEREST FORM

(PAGE 1 OF 2)

PUBLIC WORKS, ENVIRONMENTAL DIVISION
FORT DRUM, NEW YORK

FIRST NAME:

MIDDLE NAME:

LAST NAME: **Pierie**

MAIDEN NAME:

BIRTH DATE:

DEATH DATE:

DAY:

DAY:

MONTH:

MONTH:

YEAR:

YEAR:

AGE:

YEARS:

MONTHS:

DAYS:

GENDER:

EPITAPH OR SCRIPT: **MOTHER**

EPITAPH OR SCRIPT (CONT): **Pierie**

MILITARY MARKER: **-**

Marker Plot Type: **Single**

Marker Description: **Footstone**

Family Plot ID: **SHEFP01**

Family Plot Name:

Associated Markers, IDs: **SHE012**
(for this individual)

Associated Individuals, IDs:
(other individuals)



Map / Marker ID: **SHE015**

Individual Plot ID: **SHE015**

GPS (wgs84-18N) lat: **N44° 3' 11.634"** long: **W75° 45' 6.013"**

Cemetery: **Sheepfold, Pine Plains**

Context: **Contiguous**

Plot Placement: **In Rows**

Grade Slope: **None**

Exposure: **Open**

Plot Accessories: **-**

General Comments: **-**

Additional Information:

References:

CEMETERY INTEREST FORM

Marker ID: SHE015

(PAGE 2 OF 2)



Pierie	

PUBLIC WORKS
ENVIRONMENTAL DIVISION
FORT DRUM, NEW YORK





CEMETERY INTEREST FORM

(PAGE 1 OF 2)

PUBLIC WORKS, ENVIRONMENTAL DIVISION
FORT DRUM, NEW YORK

FIRST NAME:	Cora
MIDDLE NAME:	I
LAST NAME:	Lewis
MAIDEN NAME:	

<i>BIRTH DATE:</i>		<i>DEATH DATE:</i>	
DAY:		DAY:	26
MONTH:		MONTH:	November
YEAR:		YEAR:	1864

<i>AGE:</i>					
YEARS:	0	MONTHS:	1	DAYS:	11

GENDER:	F
---------	----------

EPITAPH OR SCRIPT:	(SW face) CORA I. / daughter of / Hiram & (Alice H. ?) / LEWIS, / Died / Nov. 26, 1864, / Aged 1 mo & 11 / DAYS / (NE face) LITTLE CORA / Gone but not forgotten
--------------------	--

EPITAPH OR SCRIPT (CONT):

MILITARY MARKER

-

Marker Plot Type:

Single

Marker Description

Headstone

Family Plot ID:

-

Family Plot Name:

Associated Markers, IDs:

SHE017

(for this individual)

Associated Individuals, IDs:

(other individuals)



Map / Marker ID: **SHE016**

Individual Plot ID: **SHE016**

GPS (wgs84-18N) lat: N44° 3' 11.690" long: W75° 45' 5.717"

Cemetery: Sheepfold, Pine Plains

Context: Contiguous

Plot Placement: In Rows

Grade Slope: None

Exposure: Open

Plot Accessories: -

General Comments: -

Additional Information:

References:

CEMETERY INTEREST FORM

(PAGE 2 OF 2)

Marker ID: SHE016



Cora	I
Lewis	

PUBLIC WORKS
ENVIRONMENTAL DIVISION
FORT DRUM, NEW YORK





CEMETERY INTEREST FORM

(PAGE 1 OF 2)

PUBLIC WORKS, ENVIRONMENTAL DIVISION
FORT DRUM, NEW YORK

FIRST NAME:

MIDDLE NAME:

LAST NAME: **Lewis**

MAIDEN NAME:

BIRTH DATE:

DEATH DATE:

DAY:

DAY:

MONTH:

MONTH:

YEAR:

YEAR:

AGE:

YEARS: MONTHS: DAYS:

GENDER:

EPITAPH OR SCRIPT: **C. I. L.**

EPITAPH OR SCRIPT (CONT):

MILITARY MARKER: -

Marker Plot Type: **Single**

Marker Description: **Footstone**

Family Plot ID: -

Family Plot Name:

Associated Markers, IDs: **SHE016**
(for this individual)

Associated Individuals, IDs:
(other individuals)



Map / Marker ID: **SHE017**

Individual Plot ID: **SHE017**

GPS (wgs84-18N) lat: **N44° 3' 11.714"** long: **W75° 45' 5.679"**

Cemetery: **Sheepfold, Pine Plains**

Context: **Contiguous**

Plot Placement: **In Rows**

Grade Slope: **None**

Exposure: **Open**

Plot Accessories: -

General Comments: -

Additional Information:

References:

CEMETERY INTEREST FORM

Marker ID: SHE017

(PAGE 2 OF 2)



Lewis	

PUBLIC WORKS
ENVIRONMENTAL DIVISION
FORT DRUM, NEW YORK





CEMETERY INTEREST FORM

(PAGE 1 OF 2)

PUBLIC WORKS, ENVIRONMENTAL DIVISION
FORT DRUM, NEW YORK

FIRST NAME:	Melissa
MIDDLE NAME:	A
LAST NAME:	Jessup
MAIDEN NAME:	

BIRTH DATE:		DEATH DATE:	
DAY:		DAY:	14
MONTH:		MONTH:	March
YEAR:		YEAR:	1874

AGE:			
YEARS:	34	DAYS:	24
MONTHS:	4		

GENDER:	F
---------	----------

EPITAPH OR SCRIPT:	Gone Home / MELISSA A. / Wife of / AMOS JESSUP, / DIED / Mar. 14, 1874; / AE. 34 yrs 4 mo. / & 24 days
--------------------	--

EPITAPH OR SCRIPT (CONT):	
MILITARY MARKER	-
Marker Plot Type:	Single
Marker Description	Headstone
Family Plot ID:	-
Family Plot Name:	

Associated Markers, IDs:	SHE019
(for this individual)	

Associated Individuals, IDs:	
(other individuals)	



Map / Marker ID:	SHE018
-------------------------	---------------

Individual Plot ID:	SHE018
---------------------	---------------

GPS (wgs84-18N)	lat: N44° 3' 11.847" long: W75° 45' 5.830"
-----------------	--

Cemetery:	Sheepfold, Pine Plains
-----------	------------------------

Context:	Contiguous
----------	------------

Plot Placement:	In Rows
-----------------	---------

Grade Slope:	None
--------------	------

Exposure:	Tree Overhang
-----------	---------------

Plot Accessories:	-
-------------------	---

General Comments:	-
-------------------	---

Additional Information:	
-------------------------	--

References:	
-------------	--

CEMETERY INTEREST FORM

(PAGE 2 OF 2)

Marker ID: SHE018



Melissa	A
Jessup	

PUBLIC WORKS
ENVIRONMENTAL DIVISION
FORT DRUM, NEW YORK





CEMETERY INTEREST FORM

(PAGE 1 OF 2)

PUBLIC WORKS, ENVIRONMENTAL DIVISION
FORT DRUM, NEW YORK

FIRST NAME:

MIDDLE NAME:

LAST NAME: **Jessup**

MAIDEN NAME:

BIRTH DATE:

DEATH DATE:

DAY:	<input type="text"/>	DAY:	<input type="text"/>
MONTH:	<input type="text"/>	MONTH:	<input type="text"/>
YEAR:	<input type="text"/>	YEAR:	<input type="text"/>

AGE:

YEARS: MONTHS: DAYS:

GENDER:

EPITAPH OR SCRIPT: **M. A. J.**

EPITAPH OR SCRIPT (CONT):

MILITARY MARKER: -

Marker Plot Type: **Single**

Marker Description: **Footstone**

Family Plot ID: -

Family Plot Name:

Associated Markers, IDs: **SHE018**

(for this individual)

Associated Individuals, IDs:

(other individuals)



Map / Marker ID: **SHE019**

Individual Plot ID: **SHE019**

GPS (wgs84-18N) lat: **N44° 3' 11.904"** long: **W75° 45' 5.774"**

Cemetery: **Sheepfold, Pine Plains**

Context: **Contiguous**

Plot Placement: **In Rows**

Grade Slope: **None**

Exposure: **Tree Overhang**

Plot Accessories: -

General Comments: -

Additional Information:

References:

CEMETERY INTEREST FORM

Marker ID: SHE019

(PAGE 2 OF 2)



Jessup	

PUBLIC WORKS
ENVIRONMENTAL DIVISION
FORT DRUM, NEW YORK





CEMETERY INTEREST FORM

(PAGE 1 OF 2)

PUBLIC WORKS, ENVIRONMENTAL DIVISION
FORT DRUM, NEW YORK

FIRST NAME:

MIDDLE NAME:

LAST NAME: **Gardner**

MAIDEN NAME:

BIRTH DATE:

DEATH DATE:

DAY:

DAY:

MONTH:

MONTH:

YEAR:

YEAR:

AGE:

YEARS:

MONTHS:

DAYS:

GENDER:

EPITAPH OR SCRIPT: **LILLIE**

EPITAPH OR SCRIPT (CONT):

MILITARY MARKER: -

Marker Plot Type: **Single**

Marker Description: **Headstone**

Family Plot ID: **SHEFP02**

Family Plot Name: **Gardner**

Associated Markers, IDs:
(for this individual)

SHE022

Associated Individuals, IDs:
(other individuals)



Map / Marker ID: **SHE020**

Individual Plot ID: **SHE020**

GPS (wgs84-18N) lat: **N44° 3' 11.832"** long: **W75° 45' 5.785"**

Cemetery: **Sheepfold, Pine Plains**

Context: **Contiguous**

Plot Placement: **In Rows**

Grade Slope: **None**

Exposure: **Tree Overhang**

Plot Accessories: -

General Comments: -

Additional Information:

References:

CEMETERY INTEREST FORM

Marker ID: SHE020

(PAGE 2 OF 2)



Gardner	

PUBLIC WORKS
ENVIRONMENTAL DIVISION
FORT DRUM, NEW YORK





CEMETERY INTEREST FORM

(PAGE 1 OF 2)

PUBLIC WORKS, ENVIRONMENTAL DIVISION
FORT DRUM, NEW YORK

FIRST NAME:	Amos
MIDDLE NAME:	
LAST NAME:	Gardner
MAIDEN NAME:	

BIRTH DATE:

DEATH DATE:

DAY:

DAY:

MONTH:

MONTH:

YEAR: 1811

YEAR: 1895

AGE:

YEARS:

MONTHS:

DAYS:

GENDER: **M**

EPITAPH OR SCRIPT: **AMOS GARDNER / 1811 - 1895
/ CORNELIA, / HIS WIFE / 1813 - 1892**

EPITAPH OR SCRIPT (CONT):

MILITARY MARKER: -

Marker Plot Type: **Double**

Marker Description: **Headstone**

Family Plot ID: -

Family Plot Name:

Associated Markers, IDs:

(for this individual)

Associated Individuals, IDs: **SHE021b, SHE022a, SHE022b,
SHE022c**

(other individuals)



Map / Marker ID: **SHE021**

Individual Plot ID: **SHE021a**

GPS (wgs84-18N) lat: **N44° 3' 11.772"** long: **W75° 45' 5.728"**

Cemetery: **Sheepfold, Pine Plains**

Context: **Isolated**

Plot Placement: **In Rows**

Grade Slope: **None**

Exposure: **Tree Overhang**

Plot Accessories: -

General Comments: -

Additional Information:

References:

CEMETERY INTEREST FORM

Marker ID: SHE021

(PAGE 2 OF 2)



Amos

Gardner

PUBLIC WORKS
ENVIRONMENTAL DIVISION
FORT DRUM, NEW YORK





CEMETERY INTEREST FORM

(PAGE 1 OF 2)

PUBLIC WORKS, ENVIRONMENTAL DIVISION
FORT DRUM, NEW YORK

FIRST NAME: **Cornelia**

MIDDLE NAME:

LAST NAME: **Gardner**

MAIDEN NAME:

BIRTH DATE:

DEATH DATE:

DAY:

DAY:

MONTH:

MONTH:

YEAR: 1813

YEAR: 1892

AGE:

YEARS: MONTHS: DAYS:

GENDER: **F**

EPITAPH OR SCRIPT: **AMOS GARDNER / 1811 - 1895
/ CORNELIA, / HIS WIFE / 1813 - 1892**

EPITAPH OR SCRIPT (CONT):

MILITARY MARKER: **-**

Marker Plot Type: **Double**

Marker Description: **Headstone**

Family Plot ID: **-**

Family Plot Name:

Associated Markers, IDs: **-**

(for this individual)

Associated Individuals, IDs: **SHE021a, SHE022a, SHE022b,
SHE022c**

(other individuals)



Map / Marker ID: **SHE021**

Individual Plot ID: **SHE021b**

GPS (wgs84-18N) lat: **N44° 3' 11.772"** long: **W75° 45' 5.728"**

Cemetery: **Sheepfold, Pine Plains**

Context: **Isolated**

Plot Placement: **In Rows**

Grade Slope: **None**

Exposure: **Tree Overhang**

Plot Accessories: **-**

General Comments: **-**

Additional Information:

References:

CEMETERY INTEREST FORM

(PAGE 2 OF 2)

Marker ID: SHE021



Cornelia	
Gardner	

PUBLIC WORKS
ENVIRONMENTAL DIVISION
FORT DRUM, NEW YORK





CEMETERY INTEREST FORM

(PAGE 1 OF 2)

PUBLIC WORKS, ENVIRONMENTAL DIVISION
FORT DRUM, NEW YORK

FIRST NAME:	Ephraim
MIDDLE NAME:	
LAST NAME:	Gardner
MAIDEN NAME:	

BIRTH DATE:

DEATH DATE:

DAY:		DAY:	
MONTH:		MONTH:	
YEAR:	1945	YEAR:	1904

AGE:

YEARS:	59	MONTHS:		DAYS:	
--------	----	---------	--	-------	--

GENDER:	M
---------	---

EPITAPH OR SCRIPT:	EPHRAIM / GARDNER / 1845 - 1904 / AMELIA S. / HIS WIFE / 1845 - 1900 / LILLIE M. / Their Dau't. / 1873 - 1883 / GARDNER
--------------------	---

EPITAPH OR SCRIPT (CONT):	
---------------------------	--

MILITARY MARKER	-
-----------------	---

Marker Plot Type:	Family
-------------------	--------

Marker Description	Pedestal with Obelisk
--------------------	-----------------------

Family Plot ID:	SHEFP02
-----------------	---------

Family Plot Name:	Gardner
-------------------	---------

Associated Markers, IDs:	SHE020, SHE023, SHE024
(for this individual)	

Associated Individuals, IDs:	SHE021a, SHE021b, SHE022b, SHE022c
(other individuals)	



Map / Marker ID:	SHE022
------------------	---------------

Individual Plot ID:	SHE022a
---------------------	----------------

GPS (wgs84-18N)	lat: N44° 3' 11.721" long: W75° 45' 5.640"
-----------------	--

Cemetery:	Sheepfold, Pine Plains
-----------	------------------------

Context:	Contiguous
----------	------------

Plot Placement:	In Rows
-----------------	---------

Grade Slope:	None
--------------	------

Exposure:	Open
-----------	------

Plot Accessories:	-
-------------------	---

General Comments:	-
-------------------	---

Additional Information:	
-------------------------	--

References:	
-------------	--

CEMETERY INTEREST FORM

(PAGE 2 OF 2)

Marker ID: SHE022



Ephraim

Gardner

PUBLIC WORKS
ENVIRONMENTAL DIVISION
FORT DRUM, NEW YORK





CEMETERY INTEREST FORM

(PAGE 1 OF 2)

PUBLIC WORKS, ENVIRONMENTAL DIVISION
FORT DRUM, NEW YORK

FIRST NAME:	Lillie
MIDDLE NAME:	M
LAST NAME:	Gardner
MAIDEN NAME:	

BIRTH DATE:

DEATH DATE:

DAY:		DAY:	
MONTH:		MONTH:	
YEAR:	1873	YEAR:	1883

AGE:

YEARS:	10	MONTHS:		DAYS:	
--------	----	---------	--	-------	--

GENDER:	F
---------	----------

EPITAPH OR SCRIPT:	EPHRAIM / GARDNER / 1845 - 1904 / AMELIA S. / HIS WIFE / 1845 - 1900 / LILLIE M. / Their Dau't. / 1873 - 1883 / GARDNER
--------------------	---

EPITAPH OR SCRIPT (CONT):	
---------------------------	--

MILITARY MARKER	-
-----------------	---

Marker Plot Type:	Family
-------------------	--------

Marker Description	Pedestal with Obelisk
--------------------	-----------------------

Family Plot ID:	SHEFP02
-----------------	---------

Family Plot Name:	Gardner
-------------------	---------

Associated Markers, IDs:	SHE020, SHE023, SHE024
--------------------------	------------------------

(for this individual)

Associated Individuals, IDs:	SHE021a, SHE021b, SHE022a, SHE022b
------------------------------	------------------------------------

(other individuals)



Map / Marker ID:	SHE022
------------------	---------------

Individual Plot ID:	SHE022c
---------------------	----------------

GPS (wgs84-18N)	lat: N44° 3' 11.721" long: W75° 45' 5.640"
-----------------	--

Cemetery:	Sheepfold, Pine Plains
-----------	------------------------

Context:	Contiguous
----------	------------

Plot Placement:	In Rows
-----------------	---------

Grade Slope:	None
--------------	------

Exposure:	Open
-----------	------

Plot Accessories:	-
-------------------	---

General Comments:	-
-------------------	---

Additional Information:	
-------------------------	--

References:	
-------------	--

CEMETERY INTEREST FORM

(PAGE 2 OF 2)

Marker ID: SHE022



Lillie	M
Gardner	

PUBLIC WORKS
ENVIRONMENTAL DIVISION
FORT DRUM, NEW YORK





CEMETERY INTEREST FORM

(PAGE 1 OF 2)

PUBLIC WORKS, ENVIRONMENTAL DIVISION
FORT DRUM, NEW YORK

FIRST NAME:	Amelia
MIDDLE NAME:	S
LAST NAME:	Gardner
MAIDEN NAME:	

BIRTH DATE:

DEATH DATE:

DAY:		DAY:	
MONTH:		MONTH:	
YEAR:	1845	YEAR:	1900

AGE:

YEARS:	55	MONTHS:		DAYS:	
--------	----	---------	--	-------	--

GENDER:	F
---------	----------

EPITAPH OR SCRIPT:	EPHRAIM / GARDNER / 1845 - 1904 / AMELIA S. / HIS WIFE / 1845 - 1900 / LILLIE M. / Their Dau't. / 1873 - 1883 / GARDNER
--------------------	---

EPITAPH OR SCRIPT (CONT):	
---------------------------	--

MILITARY MARKER	-
-----------------	---

Marker Plot Type:	Family
-------------------	--------

Marker Description	Pedestal with Obelisk
--------------------	-----------------------

Family Plot ID:	SHEFP02
-----------------	---------

Family Plot Name:	Gardner
-------------------	---------

Associated Markers, IDs:	SHE020, SHE023, SHE024
--------------------------	------------------------

(for this individual)

Associated Individuals, IDs:	SHE021a, SHE021b, SHE022a, SHE022c
------------------------------	------------------------------------

(other individuals)



Map / Marker ID:	SHE022
------------------	---------------

Individual Plot ID:	SHE022b
---------------------	----------------

GPS (wgs84-18N)	lat: N44° 3' 11.721" long: W75° 45' 5.640"
-----------------	--

Cemetery:	Sheepfold, Pine Plains
-----------	------------------------

Context:	Contiguous
----------	------------

Plot Placement:	In Rows
-----------------	---------

Grade Slope:	None
--------------	------

Exposure:	Open
-----------	------

Plot Accessories:	-
-------------------	---

General Comments:	-
-------------------	---

Additional Information:	
-------------------------	--

References:	
-------------	--

CEMETERY INTEREST FORM

(PAGE 2 OF 2)

Marker ID: SHE022



Amelia	S
Gardner	

PUBLIC WORKS
ENVIRONMENTAL DIVISION
FORT DRUM, NEW YORK





CEMETERY INTEREST FORM

(PAGE 1 OF 2)

PUBLIC WORKS, ENVIRONMENTAL DIVISION
FORT DRUM, NEW YORK

FIRST NAME:

MIDDLE NAME:

LAST NAME: **Gardner**

MAIDEN NAME:

BIRTH DATE:

DEATH DATE:

DAY:

DAY:

MONTH:

MONTH:

YEAR:

YEAR:

AGE:

YEARS: MONTHS: DAYS:

GENDER:

EPITAPH OR SCRIPT: **Mother**

EPITAPH OR SCRIPT (CONT):

MILITARY MARKER: -

Marker Plot Type: **Single**

Marker Description: **Headstone**

Family Plot ID: **SHEFP02**

Family Plot Name: **Gardner**

Associated Markers, IDs:

(for this individual)

Associated Individuals, IDs:

(other individuals)



Map / Marker ID: **SHE023**

Individual Plot ID: **SHE023**

GPS (wgs84-18N) lat: N44° 3' 11.736" long: W75° 45' 5.653"

Cemetery: **Sheepfold, Pine Plains**

Context: **Contiguous**

Plot Placement: **In Rows**

Grade Slope: **None**

Exposure: **Open**

Plot Accessories: -

General Comments: -

Additional Information:

References:

CEMETERY INTEREST FORM

(PAGE 2 OF 2)

Marker ID: SHE023



Gardner	

PUBLIC WORKS
ENVIRONMENTAL DIVISION
FORT DRUM, NEW YORK



--	--

--	--



CEMETERY INTEREST FORM

(PAGE 1 OF 2)

PUBLIC WORKS, ENVIRONMENTAL DIVISION
FORT DRUM, NEW YORK

FIRST NAME:

MIDDLE NAME:

LAST NAME: **Gardner**

MAIDEN NAME:

BIRTH DATE: DAY: MONTH: YEAR:

DEATH DATE: DAY: MONTH: YEAR:

AGE: YEARS: MONTHS: DAYS:

GENDER:

EPITAPH OR SCRIPT: **Father**

EPITAPH OR SCRIPT (CONT):

MILITARY MARKER: -

Marker Plot Type: **Single**

Marker Description: **Headstone**

Family Plot ID: **SHEFP02**

Family Plot Name: **Gardner**

Associated Markers, IDs: **SHE022**
(for this individual)

Associated Individuals, IDs:
(other individuals)



Map / Marker ID: **SHE024**

Individual Plot ID: **SHE024**

GPS (wgs84-18N) lat: **N44° 3' 11.713"** long: **W75° 45' 5.623"**

Cemetery: **Sheepfold, Pine Plains**

Context: **Contiguous**

Plot Placement: **In Rows**

Grade Slope: **None**

Exposure: **Open**

Plot Accessories: -

General Comments: -

Additional Information:

References:

CEMETERY INTEREST FORM

(PAGE 2 OF 2)

Marker ID: SHE024



Gardner	

PUBLIC WORKS
ENVIRONMENTAL DIVISION
FORT DRUM, NEW YORK





CEMETERY INTEREST FORM

(PAGE 1 OF 2)

PUBLIC WORKS, ENVIRONMENTAL DIVISION
FORT DRUM, NEW YORK

FIRST NAME:	Charles
MIDDLE NAME:	C
LAST NAME:	Lyon
MAIDEN NAME:	

<i>BIRTH DATE:</i>		<i>DEATH DATE:</i>	
DAY:	<input type="text"/>	DAY:	<input type="text"/>
MONTH:	<input type="text"/>	MONTH:	<input type="text"/>
YEAR:	1851	YEAR:	1917

<i>AGE:</i>			
YEARS:	66	MONTHS:	<input type="text"/>
		DAYS:	<input type="text"/>

GENDER:	M
---------	----------

EPITAPH OR SCRIPT:	(in book, left) God gave. / He took. He / will restore / (in book, right) Not gone / but sleeping / (In design) Come unto me / (Below) CHARLES C. / 1851 - 1917 / MALINDA M. HIS WIFE / 1850 - 1911 / LYON
--------------------	--

EPITAPH OR SCRIPT (CONT):	
MILITARY MARKER	-

Marker Plot Type:	Double
-------------------	--------

Marker Description	Pedestal with Obelisk
--------------------	-----------------------

Family Plot ID:	SHEFP03
-----------------	---------

Family Plot Name:	Lyon
-------------------	------

Associated Markers, IDs:	SHE026, SHE027
(for this individual)	

Associated Individuals, IDs:	SHE025b
(other individuals)	



Map / Marker ID:	SHE025
-------------------------	---------------

Individual Plot ID:	SHE025a
---------------------	----------------

GPS (wgs84-18N)	lat: N44° 3' 11.978" long: W75° 45' 5.801"
-----------------	--

Cemetery:	Sheepfold, Pine Plains
-----------	------------------------

Context:	Contiguous
----------	------------

Plot Placement:	In Rows
-----------------	---------

Grade Slope:	None
--------------	------

Exposure:	Tree Overhang
-----------	---------------

Plot Accessories:	-
-------------------	---

General Comments:	-
-------------------	---

Additional Information:	
-------------------------	--

References:	
-------------	--

CEMETERY INTEREST FORM

Marker ID: SHE025

(PAGE 2 OF 2)



Charles	C
Lyon	

PUBLIC WORKS
ENVIRONMENTAL DIVISION
FORT DRUM, NEW YORK





CEMETERY INTEREST FORM

(PAGE 1 OF 2)

PUBLIC WORKS, ENVIRONMENTAL DIVISION
FORT DRUM, NEW YORK

FIRST NAME:	Malinda
MIDDLE NAME:	M
LAST NAME:	Lyon
MAIDEN NAME:	

BIRTH DATE:

DEATH DATE:

DAY:		DAY:	
MONTH:		MONTH:	
YEAR:	1850	YEAR:	1911

AGE:

YEARS:	61	MONTHS:		DAYS:	
--------	----	---------	--	-------	--

GENDER:	F
---------	----------

EPITAPH OR SCRIPT:	(in book, left) God gave. / He took. He / will restore / (in book, right) Not gone / but sleeping / (In design) Come unto me / (Below) CHARLES C. / 1851 - 1917 / MALINDA M. HIS WIFE / 1850 - 1911 / LYON
--------------------	--

EPITAPH OR SCRIPT (CONT):	
---------------------------	--

MILITARY MARKER	-
-----------------	---

Marker Plot Type:	Double
-------------------	--------

Marker Description	Pedestal with Obelisk
--------------------	-----------------------

Family Plot ID:	SHEFP03
-----------------	---------

Family Plot Name:	Lyon
-------------------	------

Associated Markers, IDs:	SHE026, SHE027
(for this individual)	

Associated Individuals, IDs:	SHE025a
(other individuals)	



Map / Marker ID:	SHE025
------------------	---------------

Individual Plot ID:	SHE025b
---------------------	----------------

GPS (wgs84-18N)	lat: N44° 3' 11.978" long: W75° 45' 5.801"
-----------------	--

Cemetery:	Sheepfold, Pine Plains
-----------	------------------------

Context:	Contiguous
----------	------------

Plot Placement:	In Rows
-----------------	---------

Grade Slope:	None
--------------	------

Exposure:	Tree Overhang
-----------	---------------

Plot Accessories:	-
-------------------	---

General Comments:	-
-------------------	---

Additional Information:	
-------------------------	--

References:	
-------------	--

CEMETERY INTEREST FORM



Marker ID: SHE025

(PAGE 2 OF 2)



Malinda	M
Lyon	

PUBLIC WORKS
ENVIRONMENTAL DIVISION
FORT DRUM, NEW YORK





CEMETERY INTEREST FORM

(PAGE 1 OF 2)

PUBLIC WORKS, ENVIRONMENTAL DIVISION
FORT DRUM, NEW YORK

FIRST NAME:

MIDDLE NAME:

LAST NAME: **Lyon**

MAIDEN NAME:

BIRTH DATE: DAY: MONTH: YEAR:

DEATH DATE: DAY: MONTH: YEAR:

AGE: YEARS: MONTHS: DAYS:

GENDER:

EPITAPH OR SCRIPT: **CHARLES**

EPITAPH OR SCRIPT (CONT):

MILITARY MARKER: -

Marker Plot Type: **Single**

Marker Description: **Headstone**

Family Plot ID: **SHEFP03**

Family Plot Name: **Lyon**

Associated Markers, IDs: **SHE025**
(for this individual)

Associated Individuals, IDs:
(other individuals)



Map / Marker ID: **SHE026**

Individual Plot ID: **SHE026**

GPS (wgs84-18N) lat: **N44° 3' 11.990"** long: **W75° 45' 5.808"**

Cemetery: **Sheepfold, Pine Plains**

Context: **Contiguous**

Plot Placement: **In Rows**

Grade Slope: **None**

Exposure: **Tree Overhang**

Plot Accessories: -

General Comments: -

Additional Information:

References:

CEMETERY INTEREST FORM

Marker ID: SHE026

(PAGE 2 OF 2)



Lyon	

PUBLIC WORKS
ENVIRONMENTAL DIVISION
FORT DRUM, NEW YORK





CEMETERY INTEREST FORM

(PAGE 1 OF 2)

PUBLIC WORKS, ENVIRONMENTAL DIVISION
FORT DRUM, NEW YORK

FIRST NAME:

MIDDLE NAME:

LAST NAME: **Lyon**

MAIDEN NAME:

BIRTH DATE: DAY: MONTH: YEAR:

DEATH DATE: DAY: MONTH: YEAR:

AGE: YEARS: MONTHS: DAYS:

GENDER:

EPITAPH OR SCRIPT: **MALINDA**

EPITAPH OR SCRIPT (CONT):

MILITARY MARKER:

Marker Plot Type: **Single**

Marker Description: **Headstone**

Family Plot ID: **SHEFP03**

Family Plot Name: **Lyon**

Associated Markers, IDs: **SHE025**

(for this individual)

Associated Individuals, IDs:

(other individuals)



Map / Marker ID: **SHE027**

Individual Plot ID: **SHE027**

GPS (wgs84-18N) lat: **N44° 3' 11.978"** long: **W75° 45' 5.784"**

Cemetery: **Sheepfold, Pine Plains**

Context: **Contiguous**

Plot Placement: **In Rows**

Grade Slope: **None**

Exposure: **Tree Overhang**

Plot Accessories:

General Comments:

Additional Information:

References:

CEMETERY INTEREST FORM

Marker ID: SHE027

(PAGE 2 OF 2)



Lyon	

PUBLIC WORKS
ENVIRONMENTAL DIVISION
FORT DRUM, NEW YORK





CEMETERY INTEREST FORM

(PAGE 1 OF 2)

PUBLIC WORKS, ENVIRONMENTAL DIVISION
FORT DRUM, NEW YORK

FIRST NAME:	George
MIDDLE NAME:	W
LAST NAME:	Lyon
MAIDEN NAME:	

<i>BIRTH DATE:</i>		<i>DEATH DATE:</i>	
DAY:	<input type="text"/>	DAY:	<input type="text"/>
MONTH:	<input type="text"/>	MONTH:	<input type="text"/>
YEAR:	1852	YEAR:	1901

<i>AGE:</i>					
YEARS:	49	MONTHS:	<input type="text"/>	DAYS:	<input type="text"/>

GENDER:	M
---------	----------

EPITAPH OR SCRIPT:	(In book, left) Asleep In Jesus / (In book, right) At Rest / (In design) Come unto me / (Below) GEORGE W. / 1852 - 1901 / MARIA HIS WIFE / 1857 - 1902 / LYON
--------------------	---

EPITAPH OR SCRIPT (CONT):	
---------------------------	--

MILITARY MARKER	-
-----------------	---

Marker Plot Type:	Double
-------------------	--------

Marker Description	Pedestal with Obelisk
--------------------	-----------------------

Family Plot ID:	SHEFP04
-----------------	---------

Family Plot Name:	Lyon
-------------------	------

Associated Markers, IDs:	SHE029, SHE030
(for this individual)	

Associated Individuals, IDs:	SHE028b
(other individuals)	



Map / Marker ID:	SHE028
-------------------------	---------------

Individual Plot ID:	SHE028a
---------------------	----------------

GPS (wgs84-18N)	lat: N44° 3' 11.921" long: W75° 45' 5.686"
-----------------	--

Cemetery:	Sheepfold, Pine Plains
-----------	------------------------

Context:	Contiguous
----------	------------

Plot Placement:	In Rows
-----------------	---------

Grade Slope:	None
--------------	------

Exposure:	Tree Overhang
-----------	---------------

Plot Accessories:	-
-------------------	---

General Comments:	Listed on GenWeb.com as a Civil War vet. Age and birth years do not coincide with the NY state Database 10th NY Art Roster D-base.
-------------------	--

Additional Information:	
-------------------------	--

References:	
-------------	--

CEMETERY INTEREST FORM

Marker ID: SHE028

(PAGE 2 OF 2)



George

W

Lyon

PUBLIC WORKS
ENVIRONMENTAL DIVISION
FORT DRUM, NEW YORK





CEMETERY INTEREST FORM

(PAGE 1 OF 2)

PUBLIC WORKS, ENVIRONMENTAL DIVISION
FORT DRUM, NEW YORK

FIRST NAME:	Maria
MIDDLE NAME:	
LAST NAME:	Lyon
MAIDEN NAME:	

<i>BIRTH DATE:</i>		<i>DEATH DATE:</i>	
DAY:		DAY:	
MONTH:		MONTH:	
YEAR:	1857	YEAR:	1902

<i>AGE:</i>			
YEARS:	45	MONTHS:	
		DAYS:	

GENDER:	F
---------	---

EPITAPH OR SCRIPT:	(In book, left) Asleep In Jesus / (In book, right) At Rest / (In design) Come unto me / (Below) GEORGE W. / 1852 - 1901 / MARIA HIS WIFE / 1857 - 1902 / LYON
--------------------	---

EPITAPH OR SCRIPT (CONT):	
---------------------------	--

MILITARY MARKER	-
-----------------	---

Marker Plot Type:	Double
-------------------	--------

Marker Description	Pedestal with Obelisk
--------------------	-----------------------

Family Plot ID:	SHEFP04
-----------------	---------

Family Plot Name:	Lyon
-------------------	------

Associated Markers, IDs:	SHE029, SHE030
(for this individual)	

Associated Individuals, IDs:	SHE028a
(other individuals)	



Map / Marker ID:	SHE028
------------------	---------------

Individual Plot ID:	SHE028b
---------------------	----------------

GPS (wgs84-18N)	lat: N44° 3' 11.921" long: W75° 45' 5.686"
-----------------	--

Cemetery:	Sheepfold, Pine Plains
-----------	------------------------

Context:	Contiguous
----------	------------

Plot Placement:	In Rows
-----------------	---------

Grade Slope:	None
--------------	------

Exposure:	Tree Overhang
-----------	---------------

Plot Accessories:	-
-------------------	---

General Comments:	-
-------------------	---

Additional Information:	
-------------------------	--

References:	
-------------	--

CEMETERY INTEREST FORM

Marker ID: SHE028

(PAGE 2 OF 2)



Maria	
Lyon	

PUBLIC WORKS
ENVIRONMENTAL DIVISION
FORT DRUM, NEW YORK





CEMETERY INTEREST FORM

(PAGE 1 OF 2)

PUBLIC WORKS, ENVIRONMENTAL DIVISION
FORT DRUM, NEW YORK

FIRST NAME:

MIDDLE NAME:

LAST NAME: **Lyon**

MAIDEN NAME:

BIRTH DATE:

DEATH DATE:

DAY:

DAY:

MONTH:

MONTH:

YEAR:

YEAR:

AGE:

YEARS: MONTHS: DAYS:

GENDER:

EPITAPH OR SCRIPT: **MARIA**

EPITAPH OR SCRIPT (CONT):

MILITARY MARKER: -

Marker Plot Type: **Single**

Marker Description: **Headstone**

Family Plot ID: **SHEFP04**

Family Plot Name: **Lyon**

Associated Markers, IDs:
(for this individual) **SHE028**

Associated Individuals, IDs:
(other individuals)



Map / Marker ID: **SHE029**

Individual Plot ID: **SHE029**

GPS (wgs84-18N) lat: **N44° 3' 11.943"** long: **W75° 45' 5.699"**

Cemetery: **Sheepfold, Pine Plains**

Context: **Contiguous**

Plot Placement: **In Rows**

Grade Slope: **None**

Exposure: **Tree Overhang**

Plot Accessories: -

General Comments: -

Additional Information:

References:

CEMETERY INTEREST FORM

Marker ID: SHE029

(PAGE 2 OF 2)



Lyon	

PUBLIC WORKS
ENVIRONMENTAL DIVISION
FORT DRUM, NEW YORK





CEMETERY INTEREST FORM

(PAGE 1 OF 2)

PUBLIC WORKS, ENVIRONMENTAL DIVISION
FORT DRUM, NEW YORK

FIRST NAME:

MIDDLE NAME:

LAST NAME: **Lyon**

MAIDEN NAME:

BIRTH DATE:

DEATH DATE:

DAY:

DAY:

MONTH:

MONTH:

YEAR:

YEAR:

AGE:

YEARS: MONTHS: DAYS:

GENDER:

EPITAPH OR SCRIPT: **GEORGE**

EPITAPH OR SCRIPT (CONT):

MILITARY MARKER: -

Marker Plot Type: **Single**

Marker Description: **Headstone**

Family Plot ID: **SHEFP04**

Family Plot Name: **Lyon**

Associated Markers, IDs:
(for this individual) **SHE028**

Associated Individuals, IDs:
(other individuals)



Map / Marker ID: **SHE030**

Individual Plot ID: **SHE030**

GPS (wgs84-18N) lat: **N44° 3' 11.901"** long: **W75° 45' 5.652"**

Cemetery: **Sheepfold, Pine Plains**

Context: **Contiguous**

Plot Placement: **In Rows**

Grade Slope: **None**

Exposure: **Tree Overhang**

Plot Accessories: -

General Comments: -

Additional Information:

References:

CEMETERY INTEREST FORM

(PAGE 2 OF 2)

Marker ID: SHE030



Lyon	

PUBLIC WORKS
ENVIRONMENTAL DIVISION
FORT DRUM, NEW YORK





CEMETERY INTEREST FORM

(PAGE 1 OF 2)

PUBLIC WORKS, ENVIRONMENTAL DIVISION
FORT DRUM, NEW YORK

FIRST NAME:	Caroline
MIDDLE NAME:	S
LAST NAME:	Smith
MAIDEN NAME:	

<i>BIRTH DATE:</i>		<i>DEATH DATE:</i>	
DAY:		DAY:	25
MONTH:		MONTH:	November
YEAR:		YEAR:	1881

<i>AGE:</i>			
YEARS:	79	DAYS:	14
MONTHS:	6		

GENDER:	F
---------	----------

EPITAPH OR SCRIPT:	Rest in Peace / CAROLINE S. / Wife of / BILLINGS SMITH / Died / Nov. 25, 1881, / Aged / 79 ys. 6ms. 14ds. / Gone but not forgotten.
--------------------	---

EPITAPH OR SCRIPT (CONT):	
---------------------------	--

MILITARY MARKER	-
-----------------	---

Marker Plot Type:	Single
-------------------	--------

Marker Description	Headstone
--------------------	-----------

Family Plot ID:	-
-----------------	---

Family Plot Name:	
-------------------	--

Associated Markers, IDs: (for this individual)	SHE032
---	--------

Associated Individuals, IDs: (other individuals)	SHE033, SHE035
---	----------------



Map / Marker ID:	SHE031
-------------------------	---------------

Individual Plot ID:	SHE031
---------------------	---------------

GPS (wgs84-18N)	lat: N44° 3' 11.823" long: W75° 45' 5.550"
-----------------	--

Cemetery:	Sheepfold, Pine Plains
-----------	------------------------

Context:	Contiguous
----------	------------

Plot Placement:	In Rows
-----------------	---------

Grade Slope:	None
--------------	------

Exposure:	Open
-----------	------

Plot Accessories:	-
-------------------	---

General Comments:	Possibly related to Harriet C. Smith (SHE035), given name, location, material type, and stylistic trends.
-------------------	---

Additional Information:	
-------------------------	--

References:	
-------------	--

CEMETERY INTEREST FORM



Marker ID: SHE031

(PAGE 2 OF 2)



Caroline	S
Smith	

PUBLIC WORKS
ENVIRONMENTAL DIVISION
FORT DRUM, NEW YORK





CEMETERY INTEREST FORM

(PAGE 1 OF 2)

PUBLIC WORKS, ENVIRONMENTAL DIVISION
FORT DRUM, NEW YORK

FIRST NAME:

MIDDLE NAME:

LAST NAME: **Smith**

MAIDEN NAME:

BIRTH DATE:

DEATH DATE:

DAY:

DAY:

MONTH:

MONTH:

YEAR:

YEAR:

AGE:

YEARS: MONTHS: DAYS:

GENDER:

EPITAPH OR SCRIPT: **MOTHER**

EPITAPH OR SCRIPT (CONT):

MILITARY MARKER: -

Marker Plot Type: **Single**

Marker Description: **Footstone**

Family Plot ID: -

Family Plot Name:

Associated Markers, IDs: **SHE031**
(for this individual)

Associated Individuals, IDs:
(other individuals)



Map / Marker ID: **SHE032**

Individual Plot ID: **SHE032**

GPS (wgs84-18N) lat: **N44° 3' 11.871"** long: **W75° 45' 5.475"**

Cemetery: **Sheepfold, Pine Plains**

Context: **Contiguous**

Plot Placement: **In Rows**

Grade Slope: **None**

Exposure: **Open**

Plot Accessories: -

General Comments: -

Additional Information:

References:

CEMETERY INTEREST FORM

Marker ID: SHE032

(PAGE 2 OF 2)



Smith	

PUBLIC WORKS
ENVIRONMENTAL DIVISION
FORT DRUM, NEW YORK





CEMETERY INTEREST FORM

(PAGE 1 OF 2)

PUBLIC WORKS, ENVIRONMENTAL DIVISION
FORT DRUM, NEW YORK

FIRST NAME:	Billings
MIDDLE NAME:	
LAST NAME:	Smith
MAIDEN NAME:	

BIRTH DATE:

DEATH DATE:

DAY:		DAY:	17
MONTH:		MONTH:	February
YEAR:		YEAR:	1887

AGE:

YEARS:		MONTHS:		DAYS:	
--------	--	---------	--	-------	--

GENDER:	M
---------	---

EPITAPH OR SCRIPT: Rest in Peace / BILLINGS SMITH / Died / Feb. 17, 1887, / Aged / (9?)0 y's. / Gone but not forgotten.

EPITAPH OR SCRIPT (CONT):

MILITARY MARKER	-
-----------------	---

Marker Plot Type:	Single
-------------------	--------

Marker Description	Headstone
--------------------	-----------

Family Plot ID:	-
-----------------	---

Family Plot Name:	
-------------------	--

Associated Markers, IDs: (for this individual)	SHE034
---	--------

Associated Individuals, IDs: (other individuals)	SHE031, SHE035
---	----------------



Map / Marker ID:	SHE033
------------------	---------------

Individual Plot ID:	SHE033
---------------------	---------------

GPS (wgs84-18N)	lat: N44° 3' 11.795" long: W75° 45' 5.504"
-----------------	--

Cemetery:	Sheepfold, Pine Plains
-----------	------------------------

Context:	Contiguous
----------	------------

Plot Placement:	In Rows
-----------------	---------

Grade Slope:	None
--------------	------

Exposure:	Open
-----------	------

Plot Accessories:	-
-------------------	---

General Comments: Possibly related to Harriet C. Smith (SHE035), given name, location, material type, and stylistic trends.

Additional Information:	
-------------------------	--

References:	
-------------	--

CEMETERY INTEREST FORM

(PAGE 2 OF 2)

Marker ID: SHE033



Billings

Smith

PUBLIC WORKS
ENVIRONMENTAL DIVISION
FORT DRUM, NEW YORK





CEMETERY INTEREST FORM

(PAGE 1 OF 2)

PUBLIC WORKS, ENVIRONMENTAL DIVISION
FORT DRUM, NEW YORK

FIRST NAME:

MIDDLE NAME:

LAST NAME: **Smith**

MAIDEN NAME:

BIRTH DATE:

DEATH DATE:

DAY:	<input type="text"/>	DAY:	<input type="text"/>
MONTH:	<input type="text"/>	MONTH:	<input type="text"/>
YEAR:	<input type="text"/>	YEAR:	<input type="text"/>

AGE:

YEARS: MONTHS: DAYS:

GENDER:

EPITAPH OR SCRIPT: **B. S.**

EPITAPH OR SCRIPT (CONT):

MILITARY MARKER: -

Marker Plot Type: **Single**

Marker Description: **Footstone**

Family Plot ID: -

Family Plot Name:

Associated Markers, IDs:
(for this individual) **SHE033**

Associated Individuals, IDs:
(other individuals)



Map / Marker ID: **SHE034**

Individual Plot ID: **SHE034**

GPS (wgs84-18N) lat: **N44° 3' 11.845"** long: **W75° 45' 5.446"**

Cemetery: **Sheepfold, Pine Plains**

Context: **Contiguous**

Plot Placement: **In Rows**

Grade Slope: **None**

Exposure: **Open**

Plot Accessories: -

General Comments: -

Additional Information:

References:

CEMETERY INTEREST FORM

(PAGE 2 OF 2)

Marker ID: SHE034



Smith	

PUBLIC WORKS
ENVIRONMENTAL DIVISION
FORT DRUM, NEW YORK





CEMETERY INTEREST FORM

(PAGE 1 OF 2)

PUBLIC WORKS, ENVIRONMENTAL DIVISION
FORT DRUM, NEW YORK

FIRST NAME:	H
MIDDLE NAME:	C
LAST NAME:	Smith
MAIDEN NAME:	

<i>BIRTH DATE:</i>		<i>DEATH DATE:</i>	
DAY:	<input type="text"/>	DAY:	<input type="text"/>
MONTH:	<input type="text"/>	MONTH:	<input type="text"/>
YEAR:	<input type="text"/>	YEAR:	<input type="text"/>

<i>AGE:</i>					
YEARS:	<input type="text"/>	MONTHS:	<input type="text"/>	DAYS:	<input type="text"/>

GENDER:	<input type="text"/>
---------	----------------------

EPITAPH OR SCRIPT:	(HARRIET ?) C. SMITH / DIED / ... (illegible) ...
--------------------	--

EPITAPH OR SCRIPT (CONT):	
---------------------------	--

MILITARY MARKER	-
-----------------	---

Marker Plot Type:	Single
-------------------	--------

Marker Description	Headstone
--------------------	-----------

Family Plot ID:	-
-----------------	---

Family Plot Name:	
-------------------	--

Associated Markers, IDs: (for this individual)	SHE036
---	--------

Associated Individuals, IDs: (other individuals)	SHE031, SHE033
---	----------------



Map / Marker ID:	SHE035
------------------	---------------

Individual Plot ID:	SHE035
---------------------	---------------

GPS (wgs84-18N)	lat: N44° 3' 11.775" long: W75° 45' 5.478"
-----------------	--

Cemetery:	Sheepfold, Pine Plains
-----------	------------------------

Context:	Contiguous
----------	------------

Plot Placement:	In Rows
-----------------	---------

Grade Slope:	None
--------------	------

Exposure:	Open
-----------	------

Plot Accessories:	-
-------------------	---

General Comments:	Possibly related to Caroline S. Smith (SHE031) and Billings Smith (SHE033), given name, location, material type, and stylistic trends.
-------------------	--

Additional Information:	
-------------------------	--

References:	
-------------	--

CEMETERY INTEREST FORM

(PAGE 2 OF 2)

Marker ID: SHE035



H	C
Smith	

PUBLIC WORKS
ENVIRONMENTAL DIVISION
FORT DRUM, NEW YORK





CEMETERY INTEREST FORM

(PAGE 1 OF 2)

PUBLIC WORKS, ENVIRONMENTAL DIVISION
FORT DRUM, NEW YORK

FIRST NAME:

MIDDLE NAME:

LAST NAME:

MAIDEN NAME:

BIRTH DATE:

DEATH DATE:

DAY:

DAY:

MONTH:

MONTH:

YEAR:

YEAR:

AGE:

YEARS: MONTHS: DAYS:

GENDER:

EPITAPH OR SCRIPT: H. C. S.

EPITAPH OR SCRIPT (CONT):

MILITARY MARKER: -

Marker Plot Type: Single

Marker Description: Footstone

Family Plot ID: -

Family Plot Name:

Associated Markers, IDs: SHE035
(for this individual)

Associated Individuals, IDs:
(other individuals)



Map / Marker ID: **SHE036**

Individual Plot ID: **SHE036**

GPS (wgs84-18N) lat: N44° 3' 11.828" long: W75° 45' 5.416"

Cemetery: Sheepfold, Pine Plains

Context: Contiguous

Plot Placement: In Rows

Grade Slope: None

Exposure: Open

Plot Accessories: -

General Comments: -

Additional Information:

References:

CEMETERY INTEREST FORM

Marker ID: SHE036

(PAGE 2 OF 2)



PUBLIC WORKS
ENVIRONMENTAL DIVISION
FORT DRUM, NEW YORK



--

--



CEMETERY INTEREST FORM

(PAGE 1 OF 2)

PUBLIC WORKS, ENVIRONMENTAL DIVISION
FORT DRUM, NEW YORK

FIRST NAME:	Peter
MIDDLE NAME:	
LAST NAME:	Lepine
MAIDEN NAME:	

BIRTH DATE:		DEATH DATE:	
DAY:		DAY:	
MONTH:		MONTH:	
YEAR:	1881	YEAR:	1931

AGE:			
YEARS:	50	MONTHS:	
		DAYS:	

GENDER:	M
---------	---

EPITAPH OR SCRIPT:	(left side) PETER / LEPINE / 1881 - 1931 / (right side) GRACE LASHAW / HIS WIFE / 1879 - 18961
--------------------	--

EPITAPH OR SCRIPT (CONT):	
---------------------------	--

MILITARY MARKER	-
-----------------	---

Marker Plot Type:	Double
-------------------	--------

Marker Description	Headstone
--------------------	-----------

Family Plot ID:	-
-----------------	---

Family Plot Name:	
-------------------	--

Associated Markers, IDs:	-
--------------------------	---

(for this individual)	
-----------------------	--

Associated Individuals, IDs:	SHE037b
------------------------------	---------

(other individuals)	
---------------------	--



Map / Marker ID:	SHE037
-------------------------	---------------

Individual Plot ID:	SHE037a
---------------------	----------------

GPS (wgs84-18N)	lat: N44° 3' 12.046" long: W75° 45' 5.553"
-----------------	--

Cemetery:	Sheepfold, Pine Plains
-----------	------------------------

Context:	Contiguous
----------	------------

Plot Placement:	In Rows
-----------------	---------

Grade Slope:	None
--------------	------

Exposure:	Encroaching Vegetation
-----------	------------------------

Plot Accessories:	-
-------------------	---

General Comments:	Grace may be related to Fred Lashaw (SHE038), and William and Ann Lashaw (McDonald, SHE039), given names, dates, and location.
-------------------	--

Additional Information:	
-------------------------	--

References:	
-------------	--

CEMETERY INTEREST FORM

(PAGE 2 OF 2)

Marker ID: SHE037



Peter	
Lepine	

PUBLIC WORKS
ENVIRONMENTAL DIVISION
FORT DRUM, NEW YORK





CEMETERY INTEREST FORM

(PAGE 1 OF 2)

PUBLIC WORKS, ENVIRONMENTAL DIVISION
FORT DRUM, NEW YORK

FIRST NAME:	Grace
MIDDLE NAME:	
LAST NAME:	Lepine
MAIDEN NAME:	Lashaw

<i>BIRTH DATE:</i>		<i>DEATH DATE:</i>	
DAY:	<input type="text"/>	DAY:	<input type="text"/>
MONTH:	<input type="text"/>	MONTH:	<input type="text"/>
YEAR:	1879	YEAR:	1961

<i>AGE:</i>			
YEARS:	82	MONTHS:	<input type="text"/>
		DAYS:	<input type="text"/>

GENDER:	F
---------	----------

EPITAPH OR SCRIPT:	(left side) PETER / LEPINE / 1881 - 1931 / (right side) GRACE LASHAW / HIS WIFE / 1879 - 18961
--------------------	--

EPITAPH OR SCRIPT (CONT):	
---------------------------	--

MILITARY MARKER	-
-----------------	---

Marker Plot Type:	Double
-------------------	--------

Marker Description	Headstone
--------------------	-----------

Family Plot ID:	-
-----------------	---

Family Plot Name:	
-------------------	--

Associated Markers, IDs:	-
--------------------------	---

(for this individual)	
-----------------------	--

Associated Individuals, IDs:	SHE037a, SHE038, SHE039a, SHE039b
------------------------------	-----------------------------------

(other individuals)	
---------------------	--



Map / Marker ID:	SHE037
------------------	---------------

Individual Plot ID:	SHE037b
---------------------	----------------

GPS (wgs84-18N)	lat: N44° 3' 12.046" long: W75° 45' 5.553"
-----------------	--

Cemetery:	Sheepfold, Pine Plains
-----------	------------------------

Context:	Contiguous
----------	------------

Plot Placement:	In Rows
-----------------	---------

Grade Slope:	None
--------------	------

Exposure:	Encroaching Vegetation
-----------	------------------------

Plot Accessories:	-
-------------------	---

General Comments:	Grace may be related to Fred Lashaw (SHE038), and William and Ann Lashaw (McDonald, SHE039), given names, dates, and location.
-------------------	--

Additional Information:	
-------------------------	--

References:	
-------------	--

CEMETERY INTEREST FORM

Marker ID: SHE037

(PAGE 2 OF 2)



Grace	
Lepine	Lashaw

PUBLIC WORKS
ENVIRONMENTAL DIVISION
FORT DRUM, NEW YORK





CEMETERY INTEREST FORM

(PAGE 1 OF 2)

PUBLIC WORKS, ENVIRONMENTAL DIVISION
FORT DRUM, NEW YORK

FIRST NAME:	Fred
MIDDLE NAME:	
LAST NAME:	Lashaw
MAIDEN NAME:	

<i>BIRTH DATE:</i>		<i>DEATH DATE:</i>	
DAY:		DAY:	
MONTH:		MONTH:	
YEAR:	1876	YEAR:	1922

<i>AGE:</i>			
YEARS:	46	MONTHS:	
		DAYS:	

GENDER:	M
---------	---

EPITAPH OR SCRIPT:	FRED LASHAW / 1876 - 1922
--------------------	---------------------------

EPITAPH OR SCRIPT (CONT):	
---------------------------	--

MILITARY MARKER	-
-----------------	---

Marker Plot Type:	Single
-------------------	--------

Marker Description	Headstone
--------------------	-----------

Family Plot ID:	-
-----------------	---

Family Plot Name:	
-------------------	--

Associated Markers, IDs: (for this individual)	-
---	---

Associated Individuals, IDs: (other individuals)	SHE037b, SHE039a, SHE039b
---	---------------------------



Map / Marker ID:	SHE038
------------------	---------------

Individual Plot ID:	SHE038
---------------------	---------------

GPS (wgs84-18N)	lat: N44° 3' 12.010" long: W75° 45' 5.483"
-----------------	--

Cemetery:	Sheepfold, Pine Plains
-----------	------------------------

Context:	Contiguous
----------	------------

Plot Placement:	In Rows
-----------------	---------

Grade Slope:	None
--------------	------

Exposure:	Open
-----------	------

Plot Accessories:	Flowers (planted)
-------------------	-------------------

General Comments:	May be related to Grace Lepine (Lashaw, SHE037), and William and Ann Lashaw (McDonald, SHE039) given names, dates, and location. cDonald, SHE039), given names, dates, and location.
-------------------	---

Additional Information:	
-------------------------	--

References:	
-------------	--

CEMETERY INTEREST FORM

(PAGE 2 OF 2)

Marker ID: SHE038



Fred	
Lashaw	

PUBLIC WORKS
ENVIRONMENTAL DIVISION
FORT DRUM, NEW YORK





CEMETERY INTEREST FORM

(PAGE 1 OF 2)

PUBLIC WORKS, ENVIRONMENTAL DIVISION
FORT DRUM, NEW YORK

FIRST NAME:	William
MIDDLE NAME:	
LAST NAME:	Lashaw
MAIDEN NAME:	

BIRTH DATE:

DEATH DATE:

DAY:		DAY:	
MONTH:		MONTH:	
YEAR:	1846	YEAR:	1923

AGE:

YEARS:	77	MONTHS:		DAYS:	
--------	----	---------	--	-------	--

GENDER:	M
---------	---

EPITAPH OR SCRIPT:	WILLIAM / LASHAW / 1846 - 1923 / ANN / McDONALD / His wife / 1845 - 1913
--------------------	--

EPITAPH OR SCRIPT (CONT):	
---------------------------	--

MILITARY MARKER	-
-----------------	---

Marker Plot Type:	Double
-------------------	--------

Marker Description	Pedestal with Obelisk
--------------------	-----------------------

Family Plot ID:	-
-----------------	---

Family Plot Name:	
-------------------	--

Associated Markers, IDs: (for this individual)	SHE040, SHE041
---	----------------

Associated Individuals, IDs: (other individuals)	SHE037b, SHE038, SHE039b
---	--------------------------



Map / Marker ID:	SHE039
-------------------------	---------------

Individual Plot ID:	SHE039a
---------------------	----------------

GPS (wgs84-18N)	lat: N44° 3' 11.951" long: W75° 45' 5.448"
-----------------	--

Cemetery:	Sheepfold, Pine Plains
-----------	------------------------

Context:	Contiguous
----------	------------

Plot Placement:	In Rows
-----------------	---------

Grade Slope:	Positive
--------------	----------

Exposure:	Open
-----------	------

Plot Accessories:	-
-------------------	---

General Comments:	May be related to Fred Lashaw (SHE038), and Grace Lepine (Lashaw, SHE037), given names, dates, and location. Ann may also be related to Elizabeth McDonald (SHE042), given names location and dates.
-------------------	--

Additional Information:	
-------------------------	--

References:	
-------------	--

CEMETERY INTEREST FORM

Marker ID: SHE039

(PAGE 2 OF 2)



William

Lashaw

PUBLIC WORKS
ENVIRONMENTAL DIVISION
FORT DRUM, NEW YORK





CEMETERY INTEREST FORM

(PAGE 1 OF 2)

PUBLIC WORKS, ENVIRONMENTAL DIVISION
FORT DRUM, NEW YORK

FIRST NAME:	Ann
MIDDLE NAME:	
LAST NAME:	Lashaw
MAIDEN NAME:	McDonald

BIRTH DATE:

DEATH DATE:

DAY:		DAY:	
MONTH:		MONTH:	
YEAR:	1845	YEAR:	1913

AGE:

YEARS:	68	MONTHS:		DAYS:	
--------	----	---------	--	-------	--

GENDER:	F
---------	----------

EPITAPH OR SCRIPT:	WILLIAM / LASHAW / 1846 - 1923 / ANN / McDONALD / His wife / 1845 - 1913
--------------------	--

EPITAPH OR SCRIPT (CONT):	
---------------------------	--

MILITARY MARKER	-
-----------------	---

Marker Plot Type:	Double
-------------------	--------

Marker Description	Pedestal with Obelisk
--------------------	-----------------------

Family Plot ID:	-
-----------------	---

Family Plot Name:	
-------------------	--

Associated Markers, IDs: (for this individual)	SHE040, SHE041
---	----------------

Associated Individuals, IDs: (other individuals)	SHE037b, SHE038, SHE039a, SHE042
---	----------------------------------



Map / Marker ID:	SHE039
------------------	---------------

Individual Plot ID:	SHE039b
---------------------	----------------

GPS (wgs84-18N)	lat: N44° 3' 11.951" long: W75° 45' 5.448"
-----------------	--

Cemetery:	Sheepfold, Pine Plains
-----------	------------------------

Context:	Contiguous
----------	------------

Plot Placement:	In Rows
-----------------	---------

Grade Slope:	Positive
--------------	----------

Exposure:	Open
-----------	------

Plot Accessories:	-
-------------------	---

General Comments:	May be related to Fred Lashaw (SHE038), and Grace Lepine (Lashaw, SHE037), given names, dates, and location. Ann may also be related to Elizabeth McDonald (SHE042), given names location and dates.
-------------------	--

Additional Information:	
-------------------------	--

References:	
-------------	--

CEMETERY INTEREST FORM

Marker ID: SHE039

(PAGE 2 OF 2)



Ann	
Lashaw	McDonald

PUBLIC WORKS
ENVIRONMENTAL DIVISION
FORT DRUM, NEW YORK





CEMETERY INTEREST FORM

(PAGE 1 OF 2)

PUBLIC WORKS, ENVIRONMENTAL DIVISION
FORT DRUM, NEW YORK

FIRST NAME:

MIDDLE NAME:

LAST NAME: **Lashaw**

MAIDEN NAME:

BIRTH DATE:

DEATH DATE:

DAY:

DAY:

MONTH:

MONTH:

YEAR:

YEAR:

AGE:

YEARS:

MONTHS:

DAYS:

GENDER:

EPITAPH OR SCRIPT: **FATHER**

EPITAPH OR SCRIPT (CONT):

MILITARY MARKER: -

Marker Plot Type: **Single**

Marker Description: **Footstone**

Family Plot ID: -

Family Plot Name:

Associated Markers, IDs: **SHE039**
(for this individual)

Associated Individuals, IDs:
(other individuals)



Map / Marker ID: **SHE040**

Individual Plot ID: **SHE040**

GPS (wgs84-18N) lat: **N44° 3' 11.999"** long: **W75° 45' 5.420"**

Cemetery: **Sheepfold, Pine Plains**

Context: **Contiguous**

Plot Placement: **In Rows**

Grade Slope: **Positive**

Exposure: **Open**

Plot Accessories: -

General Comments: -

Additional Information:

References:

CEMETERY INTEREST FORM

Marker ID: SHE040

(PAGE 2 OF 2)



Lashaw	

PUBLIC WORKS
ENVIRONMENTAL DIVISION
FORT DRUM, NEW YORK





CEMETERY INTEREST FORM

(PAGE 1 OF 2)

PUBLIC WORKS, ENVIRONMENTAL DIVISION
FORT DRUM, NEW YORK

FIRST NAME:

MIDDLE NAME:

LAST NAME: **Lashaw**

MAIDEN NAME:

BIRTH DATE:

DEATH DATE:

DAY:

DAY:

MONTH:

MONTH:

YEAR:

YEAR:

AGE:

YEARS: MONTHS: DAYS:

GENDER:

EPITAPH OR SCRIPT: **MOTHER**

EPITAPH OR SCRIPT (CONT):

MILITARY MARKER: -

Marker Plot Type: **Single**

Marker Description: **Footstone**

Family Plot ID: -

Family Plot Name:

Associated Markers, IDs:
(for this individual) **SHE039**

Associated Individuals, IDs:
(other individuals)



Map / Marker ID: **SHE041**

Individual Plot ID: **SHE041**

GPS (wgs84-18N) lat: **N44° 3' 11.979"** long: **W75° 45' 5.387"**

Cemetery: **Sheepfold, Pine Plains**

Context: **Contiguous**

Plot Placement: **In Rows**

Grade Slope: **Positive**

Exposure: **Open**

Plot Accessories: -

General Comments: -

Additional Information:

References:

CEMETERY INTEREST FORM

Marker ID: SHE041

(PAGE 2 OF 2)



Lashaw	

PUBLIC WORKS
ENVIRONMENTAL DIVISION
FORT DRUM, NEW YORK





CEMETERY INTEREST FORM

(PAGE 1 OF 2)

PUBLIC WORKS, ENVIRONMENTAL DIVISION
FORT DRUM, NEW YORK

FIRST NAME:	Elizabeth
MIDDLE NAME:	
LAST NAME:	McDonald
MAIDEN NAME:	

BIRTH DATE:

DEATH DATE:

DAY:		DAY:	9
MONTH:		MONTH:	January
YEAR:		YEAR:	1882

AGE:

YEARS:	61	MONTHS:	9	DAYS:	
--------	----	---------	---	-------	--

GENDER:	F
---------	---

EPITAPH OR SCRIPT:	ELIZABETH McDONALD / DIED / Jan. 9, 1882, / AE. 61 y's. 9m's.
--------------------	---

EPITAPH OR SCRIPT (CONT):

MILITARY MARKER

-

Marker Plot Type:

Single

Marker Description

Headstone

Family Plot ID:

-

Family Plot Name:

Associated Markers, IDs:

SHE043

(for this individual)

Associated Individuals, IDs:

SHE039b

(other individuals)



Map / Marker ID: **SHE042**

Individual Plot ID: **SHE042**

GPS (wgs84-18N) lat: N44° 3' 11.897" long: W75° 45' 5.363"

Cemetery: Sheepfold, Pine Plains

Context: Contiguous

Plot Placement: In Rows

Grade Slope: Positive

Exposure: Open

Plot Accessories: -

General Comments: May be related to Ann Lashaw (McDonald, SHE039) given names, dates, and location.

Additional Information:

References:

CEMETERY INTEREST FORM

(PAGE 2 OF 2)

Marker ID: SHE042



Elizabeth	
McDonald	

PUBLIC WORKS
ENVIRONMENTAL DIVISION
FORT DRUM, NEW YORK





CEMETERY INTEREST FORM

(PAGE 1 OF 2)

PUBLIC WORKS, ENVIRONMENTAL DIVISION
FORT DRUM, NEW YORK

FIRST NAME:

MIDDLE NAME:

LAST NAME: **McDonald**

MAIDEN NAME:

BIRTH DATE:

DEATH DATE:

DAY:	<input type="text"/>	DAY:	<input type="text"/>
MONTH:	<input type="text"/>	MONTH:	<input type="text"/>
YEAR:	<input type="text"/>	YEAR:	<input type="text"/>

AGE:

YEARS: MONTHS: DAYS:

GENDER:

EPITAPH OR SCRIPT: **E. M.**

EPITAPH OR SCRIPT (CONT):

MILITARY MARKER: -

Marker Plot Type: **Single**

Marker Description: **Footstone**

Family Plot ID: -

Family Plot Name:

Associated Markers, IDs:
SHE042

(for this individual)

Associated Individuals, IDs:

(other individuals)



Map / Marker ID: **SHE043**

Individual Plot ID: **SHE043**

GPS (wgs84-18N) lat: **N44° 3' 11.935"** long: **W75° 45' 5.312"**

Cemetery: **Sheepfold, Pine Plains**

Context: **Contiguous**

Plot Placement: **In Rows**

Grade Slope: **Positive**

Exposure: **Open**

Plot Accessories: -

General Comments: -

Additional Information:

References:

CEMETERY INTEREST FORM

Marker ID: SHE043

(PAGE 2 OF 2)



McDonald	

PUBLIC WORKS
ENVIRONMENTAL DIVISION
FORT DRUM, NEW YORK





CEMETERY INTEREST FORM

(PAGE 1 OF 2)

PUBLIC WORKS, ENVIRONMENTAL DIVISION
FORT DRUM, NEW YORK

FIRST NAME:	Joseph
MIDDLE NAME:	
LAST NAME:	LaRock
MAIDEN NAME:	

<i>BIRTH DATE:</i>		<i>DEATH DATE:</i>	
DAY:	<input type="text"/>	DAY:	<input type="text"/>
MONTH:	<input type="text"/>	MONTH:	<input type="text"/>
YEAR:	<input type="text"/>	YEAR:	<input type="text"/>

<i>AGE:</i>					
YEARS:	<input type="text"/>	MONTHS:	<input type="text"/>	DAYS:	<input type="text"/>

GENDER:	<input type="text"/>
---------	----------------------

EPITAPH OR SCRIPT:	JOSEPH LaROCK / (blank)
--------------------	-------------------------

EPITAPH OR SCRIPT (CONT):	
---------------------------	--

MILITARY MARKER	-
-----------------	---

Marker Plot Type:	Single
-------------------	--------

Marker Description	Headstone
--------------------	-----------

Family Plot ID:	-
-----------------	---

Family Plot Name:	
-------------------	--

Associated Markers, IDs: (for this individual)	-
---	---

Associated Individuals, IDs: (other individuals)	SHE045, SHE046
---	----------------



Map / Marker ID:	SHE044
------------------	---------------

Individual Plot ID:	SHE044
---------------------	---------------

GPS (wgs84-18N)	lat: N44° 3' 12.022" long: W75° 45' 5.409"
-----------------	--

Cemetery:	Sheepfold, Pine Plains
-----------	------------------------

Context:	Contiguous
----------	------------

Plot Placement:	In Rows
-----------------	---------

Grade Slope:	Cross Slope
--------------	-------------

Exposure:	Open
-----------	------

Plot Accessories:	-
-------------------	---

General Comments:	Likely related to Mary LaRock (SHE045), and Glenn LaRock (SHE046), given names, location, material type, and stylistic trends.
-------------------	--

Additional Information:	
-------------------------	--

References:	
-------------	--

CEMETERY INTEREST FORM

(PAGE 2 OF 2)

Marker ID: SHE044



Joseph

LaRock





CEMETERY INTEREST FORM

(PAGE 1 OF 2)

PUBLIC WORKS, ENVIRONMENTAL DIVISION
FORT DRUM, NEW YORK

FIRST NAME:	Mary
MIDDLE NAME:	
LAST NAME:	LaRock
MAIDEN NAME:	

<i>BIRTH DATE:</i>		<i>DEATH DATE:</i>	
DAY:	<input type="text"/>	DAY:	<input type="text"/>
MONTH:	<input type="text"/>	MONTH:	<input type="text"/>
YEAR:	1870	YEAR:	1932

<i>AGE:</i>			
YEARS:	62	MONTHS:	<input type="text"/>
		DAYS:	<input type="text"/>

GENDER:	F
---------	----------

EPITAPH OR SCRIPT:	MARY LaROCK / 1870 - 1932
--------------------	----------------------------------

EPITAPH OR SCRIPT (CONT):	
---------------------------	--

MILITARY MARKER	-
-----------------	---

Marker Plot Type:	Single
-------------------	---------------

Marker Description	Headstone
--------------------	------------------

Family Plot ID:	-
-----------------	---

Family Plot Name:	
-------------------	--

Associated Markers, IDs: (for this individual)	-
---	---

Associated Individuals, IDs: (other individuals)	SHE044, SHE046
---	-----------------------



Map / Marker ID:	SHE045
-------------------------	---------------

Individual Plot ID:	SHE045
---------------------	---------------

GPS (wgs84-18N)	lat: N44° 3' 12.001" long: W75° 45' 5.376"
-----------------	--

Cemetery:	Sheepfold, Pine Plains
-----------	------------------------

Context:	Contiguous
----------	------------

Plot Placement:	In Rows
-----------------	---------

Grade Slope:	Cross Slope
--------------	-------------

Exposure:	Open
-----------	------

Plot Accessories:	-
-------------------	---

General Comments:	Likely related to Joseph LaRock (SHE044) and Glenn LaRock (SHE046) given names, location, dates, material type, and stylistic trends.
-------------------	---

Additional Information:	
-------------------------	--

References:	
-------------	--

CEMETERY INTEREST FORM

(PAGE 2 OF 2)

Marker ID: SHE045



Mary	
LaRock	

PUBLIC WORKS
ENVIRONMENTAL DIVISION
FORT DRUM, NEW YORK





CEMETERY INTEREST FORM

(PAGE 1 OF 2)

PUBLIC WORKS, ENVIRONMENTAL DIVISION
FORT DRUM, NEW YORK

FIRST NAME: **Glenn**

MIDDLE NAME:

LAST NAME: **LaRock**

MAIDEN NAME:

BIRTH DATE: DAY: MONTH: YEAR: 1905

DEATH DATE: DAY: MONTH: YEAR: 1964

AGE: YEARS: 59 MONTHS: DAYS:

GENDER: M

EPITAPH OR SCRIPT: GLENN LaROCK / 1905 - 1964

EPITAPH OR SCRIPT (CONT):

MILITARY MARKER: -

Marker Plot Type: Single

Marker Description: Headstone

Family Plot ID: -

Family Plot Name:

Associated Markers, IDs: -
(for this individual)

Associated Individuals, IDs: SHE044, SHE045
(other individuals)



Map / Marker ID: **SHE046**

Individual Plot ID: **SHE046**

GPS (wgs84-18N) lat: N44° 3' 11.976" long: W75° 45' 5.340"

Cemetery: Sheepfold, Pine Plains

Context: Contiguous

Plot Placement: In Rows

Grade Slope: Cross Slope

Exposure: Open

Plot Accessories: Flowers (planted)

General Comments: Likely related to Joseph LaRock (SHE044) and Mary LaRock (SHE045) given names, location, dates, material type, and stylistic trends.

Additional Information:

References:

CEMETERY INTEREST FORM

Marker ID: SHE046

(PAGE 2 OF 2)



Glenn	
LaRock	

PUBLIC WORKS
ENVIRONMENTAL DIVISION
FORT DRUM, NEW YORK





CEMETERY INTEREST FORM

(PAGE 1 OF 2)

PUBLIC WORKS, ENVIRONMENTAL DIVISION
FORT DRUM, NEW YORK

FIRST NAME:	Anna
MIDDLE NAME:	
LAST NAME:	Wright
MAIDEN NAME:	

<i>BIRTH DATE:</i>		<i>DEATH DATE:</i>	
DAY:		DAY:	
MONTH:		MONTH:	
YEAR:	1831	YEAR:	1912

<i>AGE:</i>			
YEARS:	81	MONTHS:	
		DAYS:	

GENDER:	F
---------	----------

EPITAPH OR SCRIPT:	WRIGHT (top) / WINCHESTER / WRIGHT / 1828 - 1913 / ANNA, HIS WIFE / 1831 - 1912
--------------------	---

EPITAPH OR SCRIPT (CONT):	
---------------------------	--

MILITARY MARKER	-
-----------------	---

Marker Plot Type:	Double
-------------------	--------

Marker Description	Headstone
--------------------	-----------

Family Plot ID:	-
-----------------	---

Family Plot Name:	
-------------------	--

Associated Markers, IDs: (for this individual)	-
---	---

Associated Individuals, IDs: (other individuals)	SHE047a
---	---------



Map / Marker ID:	SHE047
-------------------------	---------------

Individual Plot ID:	SHE047b
---------------------	----------------

GPS (wgs84-18N)	lat: N44° 3' 12.528" long: W75° 45' 4.857"
-----------------	--

Cemetery:	Sheepfold, Pine Plains
-----------	------------------------

Context:	Isolated
----------	----------

Plot Placement:	In Rows
-----------------	---------

Grade Slope:	Positive
--------------	----------

Exposure:	Encroaching Vegetation
-----------	------------------------

Plot Accessories:	-
-------------------	---

General Comments:	The "13" in "1913" was recarved.
-------------------	----------------------------------

Additional Information:	
-------------------------	--

References:	
-------------	--

CEMETERY INTEREST FORM

Marker ID: SHE047

(PAGE 2 OF 2)



Anna	
Wright	

PUBLIC WORKS
ENVIRONMENTAL DIVISION
FORT DRUM, NEW YORK





CEMETERY INTEREST FORM

(PAGE 1 OF 2)

PUBLIC WORKS, ENVIRONMENTAL DIVISION
FORT DRUM, NEW YORK

FIRST NAME:	Winchester
MIDDLE NAME:	
LAST NAME:	Wright
MAIDEN NAME:	

<i>BIRTH DATE:</i>		<i>DEATH DATE:</i>	
DAY:		DAY:	
MONTH:		MONTH:	
YEAR:	1828	YEAR:	1913

<i>AGE:</i>			
YEARS:	85	MONTHS:	
		DAYS:	

GENDER:	M
---------	---

EPITAPH OR SCRIPT:	WRIGHT (top) / WINCHESTER / WRIGHT / 1828 - 1913 / ANNA, HIS WIFE / 1831 - 1912
--------------------	---

EPITAPH OR SCRIPT (CONT):	
---------------------------	--

MILITARY MARKER	-
-----------------	---

Marker Plot Type:	Double
-------------------	--------

Marker Description	Headstone
--------------------	-----------

Family Plot ID:	-
-----------------	---

Family Plot Name:	
-------------------	--

Associated Markers, IDs: (for this individual)	-
---	---

Associated Individuals, IDs: (other individuals)	SHE047b
---	---------



Map / Marker ID:	SHE047
-------------------------	---------------

Individual Plot ID:	SHE047a
---------------------	----------------

GPS (wgs84-18N)	lat: N44° 3' 12.528" long: W75° 45' 4.857"
-----------------	--

Cemetery:	Sheepfold, Pine Plains
-----------	------------------------

Context:	Isolated
----------	----------

Plot Placement:	In Rows
-----------------	---------

Grade Slope:	Positive
--------------	----------

Exposure:	Encroaching Vegetation
-----------	------------------------

Plot Accessories:	-
-------------------	---

General Comments:	The "13" in "1913" was recarved.
-------------------	----------------------------------

Additional Information:	
-------------------------	--

References:	
-------------	--

CEMETERY INTEREST FORM

Marker ID: SHE047

(PAGE 2 OF 2)



Winchester

Wright

PUBLIC WORKS
ENVIRONMENTAL DIVISION
FORT DRUM, NEW YORK





CEMETERY INTEREST FORM

(PAGE 1 OF 2)

PUBLIC WORKS, ENVIRONMENTAL DIVISION
FORT DRUM, NEW YORK

FIRST NAME:	Martin
MIDDLE NAME:	
LAST NAME:	VanWagner
MAIDEN NAME:	

BIRTH DATE:

DEATH DATE:

DAY:		DAY:	
MONTH:		MONTH:	
YEAR:	1839	YEAR:	1899

AGE:

YEARS:	60	MONTHS:		DAYS:	
--------	----	---------	--	-------	--

GENDER:	M
---------	---

EPITAPH OR SCRIPT:	MARTIN VANWAGNER / 1839 - 1899 / ADDIE HIS WIFE / 1844 - 1846 / VANWAGNER
--------------------	---

EPITAPH OR SCRIPT (CONT):

MILITARY MARKER	-
-----------------	---

Marker Plot Type:	Double
-------------------	--------

Marker Description	Headstone
--------------------	-----------

Family Plot ID:	-
-----------------	---

Family Plot Name:	
-------------------	--

Associated Markers, IDs: (for this individual)	SHE049, SHE050
---	----------------

Associated Individuals, IDs: (other individuals)	SHE048b, SHE360
---	-----------------



Map / Marker ID:	SHE048
------------------	---------------

Individual Plot ID:	SHE048a
---------------------	----------------

GPS (wgs84-18N)	lat: N44° 3' 12.390" long: W75° 45' 4.606"
-----------------	--

Cemetery:	Sheepfold, Pine Plains
-----------	------------------------

Context:	Contiguous
----------	------------

Plot Placement:	In Rows
-----------------	---------

Grade Slope:	Positive
--------------	----------

Exposure:	Open
-----------	------

Plot Accessories:	-
-------------------	---

General Comments:	-
-------------------	---

Additional Information:	
-------------------------	--

References:	
-------------	--

CEMETERY INTEREST FORM

Marker ID: SHE048

(PAGE 2 OF 2)



Martin

VanWagner

PUBLIC WORKS
ENVIRONMENTAL DIVISION
FORT DRUM, NEW YORK





CEMETERY INTEREST FORM

(PAGE 1 OF 2)

PUBLIC WORKS, ENVIRONMENTAL DIVISION
FORT DRUM, NEW YORK

FIRST NAME:	Addie
MIDDLE NAME:	
LAST NAME:	VanWagner
MAIDEN NAME:	

BIRTH DATE:

DEATH DATE:

DAY:		DAY:	
MONTH:		MONTH:	
YEAR:	1844	YEAR:	1896

AGE:

YEARS:	52	MONTHS:		DAYS:	
--------	----	---------	--	-------	--

GENDER:	F
---------	---

EPITAPH OR SCRIPT:	MARTIN VANWAGNER / 1839 - 1899 / ADDIE HIS WIFE / 1844 - 1846 / VANWAGNER
--------------------	---

EPITAPH OR
SCRIPT (CONT):

MILITARY MARKER

-

Marker Plot Type:

Double

Marker Description

Headstone

Family Plot ID:

-

Family Plot Name:

Associated
Markers, IDs:

SHE049, SHE050

(for this individual)

Associated
Individuals, IDs:

SHE048a

(other individuals)



Map / Marker ID: **SHE048**

Individual Plot ID: **SHE048b**

GPS (wgs84-18N) lat: N44° 3' 12.390" long: W75° 45' 4.606"

Cemetery: Sheepfold, Pine Plains

Context: Contiguous

Plot Placement: In Rows

Grade Slope: Positive

Exposure: Open

Plot Accessories: -

General Comments: -

Additional
Information:

References:

CEMETERY INTEREST FORM

(PAGE 2 OF 2)

Marker ID: SHE048



Addie

VanWagner

PUBLIC WORKS
ENVIRONMENTAL DIVISION
FORT DRUM, NEW YORK





CEMETERY INTEREST FORM

(PAGE 1 OF 2)

PUBLIC WORKS, ENVIRONMENTAL DIVISION
FORT DRUM, NEW YORK

FIRST NAME:	
MIDDLE NAME:	
LAST NAME:	VanWagner
MAIDEN NAME:	

<i>BIRTH DATE:</i>		<i>DEATH DATE:</i>	
DAY:		DAY:	
MONTH:		MONTH:	
YEAR:		YEAR:	

<i>AGE:</i>					
YEARS:		MONTHS:		DAYS:	

GENDER:	
---------	--

EPITAPH OR SCRIPT:	ADDIE
--------------------	-------

EPITAPH OR SCRIPT (CONT):	
---------------------------	--

MILITARY MARKER	-
-----------------	---

Marker Plot Type:	Single
-------------------	--------

Marker Description	Footstone
--------------------	-----------

Family Plot ID:	-
-----------------	---

Family Plot Name:	
-------------------	--

Associated Markers, IDs: (for this individual)	SHE048
---	--------

Associated Individuals, IDs: (other individuals)	
---	--



Map / Marker ID:	SHE049
------------------	---------------

Individual Plot ID:	SHE049
---------------------	---------------

GPS (wgs84-18N)	lat: N44° 3' 12.434" long: W75° 45' 4.539"
-----------------	--

Cemetery:	Sheepfold, Pine Plains
-----------	------------------------

Context:	Contiguous
----------	------------

Plot Placement:	In Rows
-----------------	---------

Grade Slope:	Positive
--------------	----------

Exposure:	Open
-----------	------

Plot Accessories:	-
-------------------	---

General Comments:	-
-------------------	---

Additional Information:	
-------------------------	--

References:	
-------------	--

CEMETERY INTEREST FORM

Marker ID: SHE049

(PAGE 2 OF 2)



VanWagner	

PUBLIC WORKS
ENVIRONMENTAL DIVISION
FORT DRUM, NEW YORK



--	--



CEMETERY INTEREST FORM

(PAGE 1 OF 2)

PUBLIC WORKS, ENVIRONMENTAL DIVISION
FORT DRUM, NEW YORK

FIRST NAME:

MIDDLE NAME:

LAST NAME: **VanWagner**

MAIDEN NAME:

BIRTH DATE:

DEATH DATE:

DAY:

DAY:

MONTH:

MONTH:

YEAR:

YEAR:

AGE:

YEARS:

MONTHS:

DAYS:

GENDER:

EPITAPH OR SCRIPT: **MARTIN**

EPITAPH OR SCRIPT (CONT):

MILITARY MARKER: -

Marker Plot Type: **Single**

Marker Description: **Footstone**

Family Plot ID: -

Family Plot Name:

Associated Markers, IDs: **SHE048**
(for this individual)

Associated Individuals, IDs:
(other individuals)



Map / Marker ID: **SHE050**

Individual Plot ID: **SHE050**

GPS (wgs84-18N) lat: **N44° 3' 12.406"** long: **W75° 45' 4.506"**

Cemetery: **Sheepfold, Pine Plains**

Context: **Contiguous**

Plot Placement: **In Rows**

Grade Slope: **Positive**

Exposure: **Open**

Plot Accessories: -

General Comments: -

Additional Information:

References:

CEMETERY INTEREST FORM

Marker ID: SHE050

(PAGE 2 OF 2)



VanWagner	

PUBLIC WORKS
ENVIRONMENTAL DIVISION
FORT DRUM, NEW YORK





CEMETERY INTEREST FORM

(PAGE 1 OF 2)

PUBLIC WORKS, ENVIRONMENTAL DIVISION
FORT DRUM, NEW YORK

FIRST NAME:	
MIDDLE NAME:	
LAST NAME:	(Unknown)
MAIDEN NAME:	

<i>BIRTH DATE:</i>		<i>DEATH DATE:</i>	
DAY:		DAY:	
MONTH:		MONTH:	
YEAR:		YEAR:	

<i>AGE:</i>					
YEARS:		MONTHS:		DAYS:	

GENDER:	
---------	--

EPITAPH OR SCRIPT:	(illegible / missing / none)
--------------------	------------------------------

EPITAPH OR SCRIPT (CONT):	
---------------------------	--

MILITARY MARKER	-
-----------------	---

Marker Plot Type:	(Unknown)
-------------------	-----------

Marker Description	Foundation
--------------------	------------

Family Plot ID:	SHEFP05
-----------------	---------

Family Plot Name:	"Funs" / ?
-------------------	------------

Associated Markers, IDs:	SHE052, SHE053, SHE054
(for this individual)	

Associated Individuals, IDs:	
(other individuals)	



Map / Marker ID:	<i>SHE051</i>
-------------------------	----------------------

Individual Plot ID:	<i>SHE051</i>
---------------------	----------------------

GPS (wgs84-18N)	lat: N44° 3' 12.520" long: W75° 45' 4.480"
-----------------	--

Cemetery:	Sheepfold, Pine Plains
-----------	------------------------

Context:	Contiguous
----------	------------

Plot Placement:	In Rows
-----------------	---------

Grade Slope:	Positive
--------------	----------

Exposure:	Open
-----------	------

Plot Accessories:	-
-------------------	---

General Comments:	-
-------------------	---

Additional Information:	
-------------------------	--

References:	
-------------	--

CEMETERY INTEREST FORM

Marker ID: SHE051

(PAGE 2 OF 2)



(Unknown)	

PUBLIC WORKS
ENVIRONMENTAL DIVISION
FORT DRUM, NEW YORK



--

--

--



CEMETERY INTEREST FORM

(PAGE 1 OF 2)

PUBLIC WORKS, ENVIRONMENTAL DIVISION
FORT DRUM, NEW YORK

FIRST NAME:	(Unknown)
MIDDLE NAME:	
LAST NAME:	(Unknown)
MAIDEN NAME:	

<i>BIRTH DATE:</i>		<i>DEATH DATE:</i>	
DAY:		DAY:	
MONTH:		MONTH:	
YEAR:		YEAR:	

<i>AGE:</i>					
YEARS:		MONTHS:		DAYS:	

GENDER:	
---------	--

EPITAPH OR SCRIPT:	... (illegible) ...
--------------------	---------------------

EPITAPH OR SCRIPT (CONT):	
---------------------------	--

MILITARY MARKER	-
-----------------	---

Marker Plot Type:	(Unknown)
-------------------	-----------

Marker Description	Other
--------------------	-------

Family Plot ID:	SHEFP05
-----------------	---------

Family Plot Name:	"Funs" / ?
-------------------	------------

Associated Markers, IDs:	SHE051, SHE053, SHE054
(for this individual)	

Associated Individuals, IDs:	SHE053
(other individuals)	



Map / Marker ID:	SHE052
------------------	---------------

Individual Plot ID:	SHE052
---------------------	---------------

GPS (wgs84-18N)	lat: N44° 3' 12.472" long: W75° 45' 4.510"
-----------------	--

Cemetery:	Sheepfold, Pine Plains
-----------	------------------------

Context:	Contiguous
----------	------------

Plot Placement:	In Rows
-----------------	---------

Grade Slope:	Positive
--------------	----------

Exposure:	Open
-----------	------

Plot Accessories:	-
-------------------	---

General Comments:	Temporary Marker Plaque. Located to the NW of family plot.
-------------------	--

Additional Information:	
-------------------------	--

References:	
-------------	--

CEMETERY INTEREST FORM

Marker ID: SHE052

(PAGE 2 OF 2)



(Unknown)	
(Unknown)	

PUBLIC WORKS
ENVIRONMENTAL DIVISION
FORT DRUM, NEW YORK



CEMETERY INTEREST FORM

(PAGE 1 OF 2)

PUBLIC WORKS, ENVIRONMENTAL DIVISION
FORT DRUM, NEW YORK

FIRST NAME: **(Unknown)**

MIDDLE NAME:

LAST NAME: **Funs**

MAIDEN NAME:

BIRTH DATE:

DEATH DATE:

DAY:

DAY:

MONTH:

MONTH:

YEAR:

YEAR:

AGE:

YEARS: MONTHS: DAYS:

GENDER:

EPITAPH OR SCRIPT: (on paper) "FUNS" / (plaque, left side) ... (illegible) ... / 127(6?)7(9?)8 / (plaque, right side) Patent / AUG 27 191(?) / OTHER / PATENTS / Pending

EPITAPH OR SCRIPT (CONT):

MILITARY MARKER: -

Marker Plot Type: **(Unknown)**

Marker Description: **Other**

Family Plot ID: **SHEFP05**

Family Plot Name: **"Funs" / ?**

Associated Markers, IDs: **SHE051, SHE052, SHE054**
(for this individual)

Associated Individuals, IDs: **SHE052**
(other individuals)



Map / Marker ID: **SHE053**

Individual Plot ID: **SHE053**

GPS (wgs84-18N) lat: **N44° 3' 12.432"** long: **W75° 45' 4.462"**

Cemetery: **Sheepfold, Pine Plains**

Context: **Contiguous**

Plot Placement: **In Rows**

Grade Slope: **Positive**

Exposure: **Open**

Plot Accessories: **-**

General Comments: **Temporary Marker Plaque. Located to the SE of family plot. Last Name derived from paper found in plaque.**

Additional Information:

References:

CEMETERY INTEREST FORM

Marker ID: SHE053

(PAGE 2 OF 2)



(Unknown)	
Funs	

PUBLIC WORKS
ENVIRONMENTAL DIVISION
FORT DRUM, NEW YORK



CEMETERY INTEREST FORM

(PAGE 1 OF 2)

PUBLIC WORKS, ENVIRONMENTAL DIVISION
FORT DRUM, NEW YORK

FIRST NAME:	<input type="text"/>
MIDDLE NAME:	<input type="text"/>
LAST NAME:	(Unknown)
MAIDEN NAME:	<input type="text"/>

<i>BIRTH DATE:</i>		<i>DEATH DATE:</i>	
DAY:	<input type="text"/>	DAY:	<input type="text"/>
MONTH:	<input type="text"/>	MONTH:	<input type="text"/>
YEAR:	<input type="text"/>	YEAR:	<input type="text"/>

<i>AGE:</i>					
YEARS:	<input type="text"/>	MONTHS:	<input type="text"/>	DAYS:	<input type="text"/>

GENDER:	<input type="text"/>
---------	----------------------

EPITAPH OR SCRIPT:	(none / illegible)
--------------------	--------------------

EPITAPH OR SCRIPT (CONT):	<input type="text"/>
---------------------------	----------------------

MILITARY MARKER	-
-----------------	---

Marker Plot Type:	(Unknown)
-------------------	-----------

Marker Description	Enclosure
--------------------	-----------

Family Plot ID:	SHEFP05
-----------------	---------

Family Plot Name:	"Funs" / ?
-------------------	------------

Associated Markers, IDs:	SHE051, SHE052, SHE053
(for this individual)	

Associated Individuals, IDs:	
(other individuals)	



Map / Marker ID:	SHE054
-------------------------	---------------

Individual Plot ID:	SHE054
---------------------	---------------

GPS (wgs84-18N)	lat: N44° 3' 12.489" long: W75° 45' 4.449"
-----------------	--

Cemetery:	Sheepfold, Pine Plains
-----------	------------------------

Context:	Contiguous
----------	------------

Plot Placement:	In Rows
-----------------	---------

Grade Slope:	Positive
--------------	----------

Exposure:	Open
-----------	------

Plot Accessories:	-
-------------------	---

General Comments:	-
-------------------	---

Additional Information:	<input type="text"/>
-------------------------	----------------------

References:	<input type="text"/>
-------------	----------------------

CEMETERY INTEREST FORM

(PAGE 2 OF 2)

Marker ID: SHE054



(Unknown)	

PUBLIC WORKS
ENVIRONMENTAL DIVISION
FORT DRUM, NEW YORK





CEMETERY INTEREST FORM

(PAGE 1 OF 2)

PUBLIC WORKS, ENVIRONMENTAL DIVISION
FORT DRUM, NEW YORK

FIRST NAME:	Maria
MIDDLE NAME:	
LAST NAME:	Smith
MAIDEN NAME:	

<i>BIRTH DATE:</i>		<i>DEATH DATE:</i>	
DAY:		DAY:	
MONTH:		MONTH:	
YEAR:	1828	YEAR:	1899

<i>AGE:</i>			
YEARS:	71	MONTHS:	
		DAYS:	

GENDER:	F
---------	---

EPITAPH OR SCRIPT:	MARIA SMITH / 1828 - 1899
--------------------	---------------------------

EPITAPH OR SCRIPT (CONT):	
---------------------------	--

MILITARY MARKER	-
-----------------	---

Marker Plot Type:	Single
-------------------	--------

Marker Description	Headstone
--------------------	-----------

Family Plot ID:	-
-----------------	---

Family Plot Name:	
-------------------	--

Associated Markers, IDs:	-
(for this individual)	

Associated Individuals, IDs:	SHE056, SHE058a, SHE058b, SHE060, SHE061, SHE062, SHE063, SHE064, SHE066
(other individuals)	



Map / Marker ID:	SHE055
------------------	---------------

Individual Plot ID:	SHE055
---------------------	---------------

GPS (wgs84-18N)	lat: N44° 3' 12.761" long: W75° 45' 4.555"
-----------------	--

Cemetery:	Sheepfold, Pine Plains
-----------	------------------------

Context:	Contiguous
----------	------------

Plot Placement:	In Rows
-----------------	---------

Grade Slope:	Positive
--------------	----------

Exposure:	Tree Overhang and Encroaching Vegetation
-----------	--

Plot Accessories:	-
-------------------	---

General Comments:	Likely related to associated individuals due to Location, dates, material type, stylistic trends, and last name (where appropriate).
-------------------	--

Additional Information:	
-------------------------	--

References:	
-------------	--

CEMETERY INTEREST FORM

Marker ID: SHE055

(PAGE 2 OF 2)



Maria	
Smith	

PUBLIC WORKS
ENVIRONMENTAL DIVISION
FORT DRUM, NEW YORK





CEMETERY INTEREST FORM

(PAGE 1 OF 2)

PUBLIC WORKS, ENVIRONMENTAL DIVISION
FORT DRUM, NEW YORK

FIRST NAME:	Daniel
MIDDLE NAME:	
LAST NAME:	Smith
MAIDEN NAME:	

<i>BIRTH DATE:</i>		<i>DEATH DATE:</i>	
DAY:		DAY:	23
MONTH:		MONTH:	August
YEAR:		YEAR:	1879

<i>AGE:</i>					
YEARS:	83	MONTHS:	11	DAYS:	

GENDER:	M
---------	---

EPITAPH OR SCRIPT:	FATHER / DANIEL SMITH / Died / Aug. 22, 1879, / Aged / 83 y's. 11m's. / At Rest
--------------------	---

EPITAPH OR SCRIPT (CONT):	
---------------------------	--

MILITARY MARKER	-
-----------------	---

Marker Plot Type:	Single
-------------------	--------

Marker Description	Headstone
--------------------	-----------

Family Plot ID:	-
-----------------	---

Family Plot Name:	
-------------------	--

Associated Markers, IDs: (for this individual)	SHE057
---	--------

Associated Individuals, IDs: (other individuals)	SHE055, SHE058a, SHE058b, SHE060, SHE061, SHE062, SHE063, SHE064, SHE066
---	--



Map / Marker ID:	SHE056
------------------	---------------

Individual Plot ID:	SHE056
---------------------	---------------

GPS (wgs84-18N)	lat: N44° 3' 12.737" long: W75° 45' 4.526"
-----------------	--

Cemetery:	Sheepfold, Pine Plains
-----------	------------------------

Context:	Contiguous
----------	------------

Plot Placement:	In Rows
-----------------	---------

Grade Slope:	Positive
--------------	----------

Exposure:	Open
-----------	------

Plot Accessories:	-
-------------------	---

General Comments:	Excluding his wife, Mary (SHE058), likely related to associated individuals due to Location, dates, material type, stylistic trends, and last name (where appropriate).
-------------------	---

Additional Information:	
-------------------------	--

References:	
-------------	--

CEMETERY INTEREST FORM

(PAGE 2 OF 2)

Marker ID: SHE056



Daniel	
Smith	

PUBLIC WORKS
ENVIRONMENTAL DIVISION
FORT DRUM, NEW YORK





CEMETERY INTEREST FORM

(PAGE 1 OF 2)

PUBLIC WORKS, ENVIRONMENTAL DIVISION
FORT DRUM, NEW YORK

FIRST NAME:

MIDDLE NAME:

LAST NAME: **Smith**

MAIDEN NAME:

BIRTH DATE:

DEATH DATE:

DAY:

DAY:

MONTH:

MONTH:

YEAR:

YEAR:

AGE:

YEARS:

MONTHS:

DAYS:

GENDER:

EPITAPH OR SCRIPT: (illegible)

EPITAPH OR SCRIPT (CONT):

MILITARY MARKER: -

Marker Plot Type: Single

Marker Description: Footstone

Family Plot ID: -

Family Plot Name:

Associated Markers, IDs: SHE056

(for this individual)

Associated Individuals, IDs:

(other individuals)



Map / Marker ID: **SHE057**

Individual Plot ID: **SHE057**

GPS (wgs84-18N) lat: N44° 3' 12.788" long: W75° 45' 4.437"

Cemetery: Sheepfold, Pine Plains

Context: Contiguous

Plot Placement: In Rows

Grade Slope: Positive

Exposure: Open

Plot Accessories: -

General Comments: -

Additional Information:

References:

CEMETERY INTEREST FORM

Marker ID: SHE057

(PAGE 2 OF 2)



Smith	

PUBLIC WORKS
ENVIRONMENTAL DIVISION
FORT DRUM, NEW YORK





CEMETERY INTEREST FORM

(PAGE 1 OF 2)

PUBLIC WORKS, ENVIRONMENTAL DIVISION
FORT DRUM, NEW YORK

FIRST NAME:	Mary
MIDDLE NAME:	
LAST NAME:	Smith
MAIDEN NAME:	

BIRTH DATE:

DEATH DATE:

DAY:		DAY:	24
MONTH:		MONTH:	April
YEAR:		YEAR:	1850

AGE:

YEARS:	49	MONTHS:	5	DAYS:	8
--------	----	---------	---	-------	---

GENDER:	F
---------	---

EPITAPH OR SCRIPT:	MOTHER /MARY / Wife of / DANIEL SMITH, / Died / Apr. 24, 1850, / AE. 49 y's. 5m's. 8d's. / Also our Infant Son, / EDWARD E. / Died Oct. 1, 1838, / AE. 1 y'r.
--------------------	---

EPITAPH OR SCRIPT (CONT):

MILITARY MARKER	-
-----------------	---

Marker Plot Type:	Double
-------------------	--------

Marker Description	Headstone
--------------------	-----------

Family Plot ID:	-
-----------------	---

Family Plot Name:	
-------------------	--

Associated Markers, IDs: (for this individual)	SHE059
---	--------

Associated Individuals, IDs: (other individuals)	SHE055, SHE055, SHE058b, SHE060, SHE061, SHE062, SHE063, SHE064, SHE066
---	---



Map / Marker ID:	SHE058
------------------	---------------

Individual Plot ID:	SHE058a
---------------------	----------------

GPS (wgs84-18N)	lat: N44° 3' 12.714" long: W75° 45' 4.502"
-----------------	--

Cemetery:	Sheepfold, Pine Plains
-----------	------------------------

Context:	Contiguous
----------	------------

Plot Placement:	In Rows
-----------------	---------

Grade Slope:	Positive
--------------	----------

Exposure:	Open
-----------	------

Plot Accessories:	-
-------------------	---

General Comments:	Excluding Husband / Father, Daniel (SHE056), likely related to associated individuals due to Location, dates, material type, stylistic trends, and last name (where appropriate).
-------------------	---

Additional Information:	
-------------------------	--

References:	
-------------	--

CEMETERY INTEREST FORM

(PAGE 2 OF 2)

Marker ID: SHE058



Mary	
Smith	

PUBLIC WORKS
ENVIRONMENTAL DIVISION
FORT DRUM, NEW YORK





CEMETERY INTEREST FORM

(PAGE 1 OF 2)

PUBLIC WORKS, ENVIRONMENTAL DIVISION
FORT DRUM, NEW YORK

FIRST NAME:	Edward
MIDDLE NAME:	E
LAST NAME:	Smith
MAIDEN NAME:	

BIRTH DATE:

DEATH DATE:

DAY:		DAY:	1
MONTH:		MONTH:	October
YEAR:		YEAR:	1838

AGE:

YEARS:	1	MONTHS:		DAYS:	
--------	---	---------	--	-------	--

GENDER:	M
---------	---

EPITAPH OR SCRIPT:	MOTHER /MARY / Wife of / DANIEL SMITH, / Died / Apr. 24, 1850, / AE. 49 y's. 5m's. 8d's. / Also our Infant Son, / EDWARD E. / Died Oct. 1, 1838, / AE. 1 y'r.
--------------------	---

EPITAPH OR SCRIPT (CONT):

EPITAPH OR SCRIPT (CONT):	
---------------------------	--

MILITARY MARKER	-
-----------------	---

Marker Plot Type:	Double
-------------------	--------

Marker Description	Headstone
--------------------	-----------

Family Plot ID:	-
-----------------	---

Family Plot Name:	
-------------------	--

Associated Markers, IDs: (for this individual)	SHE059
---	--------

Associated Individuals, IDs: (other individuals)	SHE055, SHE055, SHE058a, SHE060, SHE061, SHE062, SHE063, SHE064, SHE066
---	---



Map / Marker ID:	SHE058
------------------	---------------

Individual Plot ID:	SHE058b
---------------------	----------------

GPS (wgs84-18N)	lat: N44° 3' 12.714" long: W75° 45' 4.502"
-----------------	--

Cemetery:	Sheepfold, Pine Plains
-----------	------------------------

Context:	Contiguous
----------	------------

Plot Placement:	In Rows
-----------------	---------

Grade Slope:	Positive
--------------	----------

Exposure:	Open
-----------	------

Plot Accessories:	-
-------------------	---

General Comments:	Excluding Husband / Father, Daniel (SHE056), likely related to associated individuals due to Location, dates, material type, stylistic trends, and last name (where appropriate).
-------------------	---

Additional Information:	
-------------------------	--

References:	
-------------	--

CEMETERY INTEREST FORM

(PAGE 2 OF 2)

Marker ID: SHE058



Edward	E
Smith	

PUBLIC WORKS
ENVIRONMENTAL DIVISION
FORT DRUM, NEW YORK





CEMETERY INTEREST FORM

(PAGE 1 OF 2)

PUBLIC WORKS, ENVIRONMENTAL DIVISION
FORT DRUM, NEW YORK

FIRST NAME:

MIDDLE NAME:

LAST NAME: **Smith**

MAIDEN NAME:

BIRTH DATE: DAY: MONTH: YEAR:

DEATH DATE: DAY: MONTH: YEAR:

AGE: YEARS: MONTHS: DAYS:

GENDER:

EPITAPH OR SCRIPT: **M. S.**

EPITAPH OR SCRIPT (CONT):

MILITARY MARKER: -

Marker Plot Type: **Single**

Marker Description: **Footstone**

Family Plot ID: -

Family Plot Name:

Associated Markers, IDs: **SHE058**
(for this individual)

Associated Individuals, IDs:
(other individuals)



Map / Marker ID: **SHE059**

Individual Plot ID: **SHE059**

GPS (wgs84-18N) lat: **N44° 3' 12.765"** long: **W75° 45' 4.406"**

Cemetery: **Sheepfold, Pine Plains**

Context: **Contiguous**

Plot Placement: **In Rows**

Grade Slope: **Positive**

Exposure: **Open**

Plot Accessories: -

General Comments: -

Additional Information:

References:

CEMETERY INTEREST FORM

Marker ID: SHE059

(PAGE 2 OF 2)



Smith	

PUBLIC WORKS
ENVIRONMENTAL DIVISION
FORT DRUM, NEW YORK

--



--

--

--



CEMETERY INTEREST FORM

(PAGE 1 OF 2)

PUBLIC WORKS, ENVIRONMENTAL DIVISION
FORT DRUM, NEW YORK

FIRST NAME:	Lucy
MIDDLE NAME:	
LAST NAME:	Smith
MAIDEN NAME:	

<i>BIRTH DATE:</i>		<i>DEATH DATE:</i>	
DAY:		DAY:	
MONTH:		MONTH:	
YEAR:	1834	YEAR:	1900

<i>AGE:</i>			
YEARS:	66	MONTHS:	
		DAYS:	

GENDER:	F
---------	----------

EPITAPH OR SCRIPT:	LUCY SMITH / 1934 - 1900
--------------------	--------------------------

EPITAPH OR SCRIPT (CONT):	
---------------------------	--

MILITARY MARKER	-
-----------------	---

Marker Plot Type:	Single
-------------------	--------

Marker Description	Headstone
--------------------	-----------

Family Plot ID:	-
-----------------	---

Family Plot Name:	
-------------------	--

Associated Markers, IDs:	-
(for this individual)	

Associated Individuals, IDs:	SHE055, SHE055, SHE058a, SHE058b, SHE061, SHE062, SHE063, SHE064, SHE066
(other individuals)	



Map / Marker ID:	SHE060
-------------------------	---------------

Individual Plot ID:	SHE060
---------------------	---------------

GPS (wgs84-18N)	lat: N44° 3' 12.678" long: W75° 45' 4.452"
-----------------	--

Cemetery:	Sheepfold, Pine Plains
-----------	------------------------

Context:	Contiguous
----------	------------

Plot Placement:	In Rows
-----------------	---------

Grade Slope:	Positive
--------------	----------

Exposure:	Open
-----------	------

Plot Accessories:	-
-------------------	---

General Comments:	Likely related to associated individuals due to Location, dates, material type, stylistic trends, and last name (where appropriate).
-------------------	--

Additional Information:	
-------------------------	--

References:	
-------------	--

CEMETERY INTEREST FORM

Marker ID: SHE060

(PAGE 2 OF 2)



Lucy	
Smith	

PUBLIC WORKS
ENVIRONMENTAL DIVISION
FORT DRUM, NEW YORK





CEMETERY INTEREST FORM

(PAGE 1 OF 2)

PUBLIC WORKS, ENVIRONMENTAL DIVISION
FORT DRUM, NEW YORK

FIRST NAME:	Eliza
MIDDLE NAME:	
LAST NAME:	Smith
MAIDEN NAME:	

<i>BIRTH DATE:</i>		<i>DEATH DATE:</i>	
DAY:		DAY:	20
MONTH:		MONTH:	August
YEAR:		YEAR:	1902

<i>AGE:</i>			
YEARS:	78	MONTHS:	
		DAYS:	

GENDER:	F
---------	---

EPITAPH OR SCRIPT:	ELIZA SMITH / DIED / Aug. 10, 1902, / Aged 78 yrs.
--------------------	--

EPITAPH OR SCRIPT (CONT):	
---------------------------	--

MILITARY MARKER	-
-----------------	---

Marker Plot Type:	Single
-------------------	--------

Marker Description	Headstone
--------------------	-----------

Family Plot ID:	-
-----------------	---

Family Plot Name:	
-------------------	--

Associated Markers, IDs:	-
--------------------------	---

(for this individual)

Associated Individuals, IDs:	SHE055, SHE055, SHE058a, SHE058b, SHE060, SHE062, SHE063, SHE064, SHE066
------------------------------	--

(other individuals)



Map / Marker ID:	SHE061
------------------	---------------

Individual Plot ID:	SHE061
---------------------	---------------

GPS (wgs84-18N)	lat: N44° 3' 12.640" long: W75° 45' 4.410"
-----------------	--

Cemetery:	Sheepfold, Pine Plains
-----------	------------------------

Context:	Contiguous
----------	------------

Plot Placement:	In Rows
-----------------	---------

Grade Slope:	Positive
--------------	----------

Exposure:	Open
-----------	------

Plot Accessories:	-
-------------------	---

General Comments:	Likely related to associated individuals due to Location, dates, material type, stylistic trends, and last name (where appropriate).
-------------------	--

Additional Information:	
-------------------------	--

References:	
-------------	--

CEMETERY INTEREST FORM

(PAGE 2 OF 2)

Marker ID: SHE061



Eliza	
Smith	

PUBLIC WORKS
ENVIRONMENTAL DIVISION
FORT DRUM, NEW YORK



Blank area for notes or additional information.

Blank area for notes or additional information.



CEMETERY INTEREST FORM

(PAGE 1 OF 2)

PUBLIC WORKS, ENVIRONMENTAL DIVISION
FORT DRUM, NEW YORK

FIRST NAME:	Harriet
MIDDLE NAME:	
LAST NAME:	Mix
MAIDEN NAME:	

<i>BIRTH DATE:</i>		<i>DEATH DATE:</i>	
DAY:		DAY:	
MONTH:		MONTH:	
YEAR:	1832	YEAR:	1908

<i>AGE:</i>			
YEARS:	76	MONTHS:	
		DAYS:	

GENDER:	F
---------	----------

EPITAPH OR SCRIPT:	HARRIET MIX / 1832 - 1908
--------------------	----------------------------------

EPITAPH OR SCRIPT (CONT):	
---------------------------	--

MILITARY MARKER	-
-----------------	---

Marker Plot Type:	Single
-------------------	---------------

Marker Description	Headstone
--------------------	------------------

Family Plot ID:	-
-----------------	---

Family Plot Name:	
-------------------	--

Associated Markers, IDs: (for this individual)	-
---	---

Associated Individuals, IDs: (other individuals)	SHE055, SHE055, SHE058a, SHE058b, SHE060, SHE061, SHE063, SHE064, SHE066
---	---



Map / Marker ID:	SHE062
-------------------------	---------------

Individual Plot ID:	SHE062
---------------------	---------------

GPS (wgs84-18N)	lat: N44° 3' 12.615" long: W75° 45' 4.390"
-----------------	--

Cemetery:	Sheepfold, Pine Plains
-----------	-------------------------------

Context:	Contiguous
----------	-------------------

Plot Placement:	In Rows
-----------------	----------------

Grade Slope:	Positive
--------------	-----------------

Exposure:	Open
-----------	-------------

Plot Accessories:	-
-------------------	---

General Comments:	Likely related to associated individuals due to Location, dates, material type, and stylistic trends.
-------------------	--

Additional Information:	
-------------------------	--

References:	
-------------	--

CEMETERY INTEREST FORM

(PAGE 2 OF 2)

Marker ID: SHE062



Harriet

Mix

PUBLIC WORKS
ENVIRONMENTAL DIVISION
FORT DRUM, NEW YORK





CEMETERY INTEREST FORM

(PAGE 1 OF 2)

PUBLIC WORKS, ENVIRONMENTAL DIVISION
FORT DRUM, NEW YORK

FIRST NAME:	Emma
MIDDLE NAME:	
LAST NAME:	Dodge
MAIDEN NAME:	

BIRTH DATE:

DEATH DATE:

DAY:		DAY:	
MONTH:		MONTH:	
YEAR:	1838	YEAR:	1912

AGE:

YEARS:	74	MONTHS:		DAYS:	
--------	----	---------	--	-------	--

GENDER:	F
---------	----------

EPITAPH OR SCRIPT:	EMMA DODGE / 1838 - 1912
--------------------	--------------------------

EPITAPH OR SCRIPT (CONT):	
---------------------------	--

MILITARY MARKER	-
-----------------	---

Marker Plot Type:	Single
-------------------	--------

Marker Description	Headstone
--------------------	-----------

Family Plot ID:	-
-----------------	---

Family Plot Name:	
-------------------	--

Associated Markers, IDs: (for this individual)	-
---	---

Associated Individuals, IDs: (other individuals)	SHE055, SHE055, SHE058a, SHE058b, SHE060, SHE061, SHE062, SHE064, SHE066
---	--



Map / Marker ID:	SHE063
-------------------------	---------------

Individual Plot ID:	SHE063
---------------------	---------------

GPS (wgs84-18N)	lat: N44° 3' 12.590" long: W75° 45' 4.367"
-----------------	--

Cemetery:	Sheepfold, Pine Plains
-----------	------------------------

Context:	Contiguous
----------	------------

Plot Placement:	In Rows
-----------------	---------

Grade Slope:	Positive
--------------	----------

Exposure:	Open
-----------	------

Plot Accessories:	-
-------------------	---

General Comments:	Likely related to associated individuals due to Location, dates, material type, and stylistic trends.
-------------------	---

Additional Information:	
-------------------------	--

References:	
-------------	--

CEMETERY INTEREST FORM

(PAGE 2 OF 2)

Marker ID: SHE063



Emma	
Dodge	

PUBLIC WORKS
ENVIRONMENTAL DIVISION
FORT DRUM, NEW YORK





CEMETERY INTEREST FORM

(PAGE 1 OF 2)

PUBLIC WORKS, ENVIRONMENTAL DIVISION
FORT DRUM, NEW YORK

FIRST NAME:	Isaac
MIDDLE NAME:	
LAST NAME:	Smith
MAIDEN NAME:	

<i>BIRTH DATE:</i>		<i>DEATH DATE:</i>	
DAY:		DAY:	30
MONTH:		MONTH:	March
YEAR:		YEAR:	1866

<i>AGE:</i>			
YEARS:	61	MONTHS:	
		DAYS:	

GENDER:	M
---------	---

EPITAPH OR SCRIPT:	ISAAC SMITH / Died / Mar. 30, 1866, / Aged 61 yrs. / Rest in hopes to rise again
--------------------	--

EPITAPH OR SCRIPT (CONT):

MILITARY MARKER

-

Marker Plot Type: Single

Marker Description: Headstone

Family Plot ID:

-

Family Plot Name:

Associated Markers, IDs:

SHE065

(for this individual)

Associated Individuals, IDs:

SHE055, SHE055, SHE058a, SHE058b, SHE060, SHE061, SHE062, SHE063, SHE066

(other individuals)



Map / Marker ID: **SHE064**

Individual Plot ID: **SHE064**

GPS (wgs84-18N) lat: N44° 3' 12.802" long: W75° 45' 4.360"

Cemetery: Sheepfold, Pine Plains

Context: Isolated

Plot Placement: In Rows

Grade Slope: Cross Slope

Exposure: Open

Plot Accessories: -

General Comments: Likely related to associated individuals due to Location, dates, material type, stylistic trends, and last name (where appropriate).

Additional Information:

References:

CEMETERY INTEREST FORM

(PAGE 2 OF 2)

Marker ID: SHE064



Isaac	
Smith	

PUBLIC WORKS
ENVIRONMENTAL DIVISION
FORT DRUM, NEW YORK





CEMETERY INTEREST FORM

(PAGE 1 OF 2)

PUBLIC WORKS, ENVIRONMENTAL DIVISION
FORT DRUM, NEW YORK

FIRST NAME:

MIDDLE NAME:

LAST NAME: **Smith**

MAIDEN NAME:

BIRTH DATE:

DEATH DATE:

DAY:	<input type="text"/>	DAY:	<input type="text"/>
MONTH:	<input type="text"/>	MONTH:	<input type="text"/>
YEAR:	<input type="text"/>	YEAR:	<input type="text"/>

AGE:

YEARS: MONTHS: DAYS:

GENDER:

EPITAPH OR SCRIPT: **I. S.**

EPITAPH OR SCRIPT (CONT):

MILITARY MARKER:

Marker Plot Type: **Single**

Marker Description: **Footstone**

Family Plot ID:

Family Plot Name:

Associated Markers, IDs: **SHE064**

(for this individual)

Associated Individuals, IDs:

(other individuals)



Map / Marker ID: **SHE065**

Individual Plot ID: **SHE065**

GPS (wgs84-18N) lat: **N44° 3' 12.846"** long: **W75° 45' 4.300"**

Cemetery: **Sheepfold, Pine Plains**

Context: **Isolated**

Plot Placement: **In Rows**

Grade Slope: **Cross Slope**

Exposure: **Open**

Plot Accessories: **-**

General Comments: **-**

Additional Information:

References:

CEMETERY INTEREST FORM

Marker ID: SHE065

(PAGE 2 OF 2)



Smith	

PUBLIC WORKS
ENVIRONMENTAL DIVISION
FORT DRUM, NEW YORK





CEMETERY INTEREST FORM

(PAGE 1 OF 2)

PUBLIC WORKS, ENVIRONMENTAL DIVISION
FORT DRUM, NEW YORK

FIRST NAME:	Horatio
MIDDLE NAME:	D
LAST NAME:	Smith
MAIDEN NAME:	

BIRTH DATE:

DEATH DATE:

DAY:	<input type="text"/>	DAY:	<input type="text"/>
MONTH:	<input type="text"/>	MONTH:	<input type="text"/>
YEAR:	<input type="text"/>	YEAR:	<input type="text"/>

AGE:

YEARS:	42	MONTHS:	<input type="text"/>	DAYS:	<input type="text"/>
--------	----	---------	----------------------	-------	----------------------

GENDER:	M
---------	---

EPITAPH OR SCRIPT:	(HORATIO D. ?) SMITH / Died / (Dec.?) (?) 18(??), / Aged 42 yrs. / Then let our ... (illegible) ... / God has (regretted?) his ... / And let our hearts in every (word?) / Still say thy will be done.
--------------------	--

EPITAPH OR SCRIPT (CONT):	
---------------------------	--

MILITARY MARKER	-
-----------------	---

Marker Plot Type:	Single
-------------------	--------

Marker Description	Headstone
--------------------	-----------

Family Plot ID:	-
-----------------	---

Family Plot Name:	
-------------------	--

Associated Markers, IDs: (for this individual)	SHE067
---	--------

Associated Individuals, IDs: (other individuals)	SHE055, SHE055, SHE058a, SHE058b, SHE060, SHE061, SHE062, SHE063, SHE064
---	--



Map / Marker ID:	SHE066
------------------	---------------

Individual Plot ID:	SHE066
---------------------	---------------

GPS (wgs84-18N)	lat: N44° 3' 12.750" long: W75° 45' 4.307"
-----------------	--

Cemetery:	Sheepfold, Pine Plains
-----------	------------------------

Context:	Isolated
----------	----------

Plot Placement:	In Rows
-----------------	---------

Grade Slope:	Cross Slope
--------------	-------------

Exposure:	Open
-----------	------

Plot Accessories:	-
-------------------	---

General Comments:	Likely related to associated individuals due to Location, dates, material type, stylistic trends, and last name (where appropriate).
-------------------	--

Additional Information:	
-------------------------	--

References:	
-------------	--

CEMETERY INTEREST FORM

(PAGE 2 OF 2)

Marker ID: SHE066



Horatio	D
Smith	

PUBLIC WORKS
ENVIRONMENTAL DIVISION
FORT DRUM, NEW YORK





CEMETERY INTEREST FORM

(PAGE 1 OF 2)

PUBLIC WORKS, ENVIRONMENTAL DIVISION
FORT DRUM, NEW YORK

FIRST NAME:

MIDDLE NAME:

LAST NAME: **Smith**

MAIDEN NAME:

BIRTH DATE:

DEATH DATE:

DAY:

DAY:

MONTH:

MONTH:

YEAR:

YEAR:

AGE:

YEARS: MONTHS: DAYS:

GENDER:

EPITAPH OR SCRIPT: **H. D. S.**

EPITAPH OR SCRIPT (CONT):

MILITARY MARKER: -

Marker Plot Type: **Single**

Marker Description: **Footstone**

Family Plot ID: -

Family Plot Name:

Associated Markers, IDs: **SHE066**
(for this individual)

Associated Individuals, IDs:
(other individuals)



Map / Marker ID: **SHE067**

Individual Plot ID: **SHE067**

GPS (wgs84-18N) lat: **N44° 3' 12.794"** long: **W75° 45' 4.229"**

Cemetery: **Sheepfold, Pine Plains**

Context: **Isolated**

Plot Placement: **In Rows**

Grade Slope: **Cross Slope**

Exposure: **Open**

Plot Accessories: -

General Comments: -

Additional Information:

References:

CEMETERY INTEREST FORM

(PAGE 2 OF 2)

Marker ID: SHE067



Smith	

PUBLIC WORKS
ENVIRONMENTAL DIVISION
FORT DRUM, NEW YORK





CEMETERY INTEREST FORM

(PAGE 1 OF 2)

PUBLIC WORKS, ENVIRONMENTAL DIVISION
FORT DRUM, NEW YORK

FIRST NAME:	George
MIDDLE NAME:	W
LAST NAME:	Durham
MAIDEN NAME:	

<i>BIRTH DATE:</i>		<i>DEATH DATE:</i>	
DAY:		DAY:	28
MONTH:		MONTH:	June
YEAR:		YEAR:	1886

<i>AGE:</i>			
YEARS:	30	MONTHS:	
		DAYS:	

GENDER:	M
---------	----------

EPITAPH OR SCRIPT:	(West face) GEO. W. DURHAM. / DIED / June 28, 1886, / In his 30th yr. / Durham / (South face) ELIZABETH A. / LAPLONT / DIED / MAY 16, 1882, / In her 49th yr. / (East face) C. LAPLONT. / DIED / Sept. 18, 1883, / In his 56th yr. / LAPLONT
--------------------	--

EPITAPH OR SCRIPT (CONT):	
MILITARY MARKER	-

Marker Plot Type:	Family
-------------------	--------

Marker Description	Pedestal with Obelisk
--------------------	-----------------------

Family Plot ID:	SHEFP06
-----------------	---------

Family Plot Name:	Durham / Laplont
-------------------	------------------

Associated Markers, IDs:	SHE069, SHE070, SHE071
(for this individual)	

Associated Individuals, IDs:	SHE068b, SHE069
(other individuals)	



Map / Marker ID:	SHE068
-------------------------	---------------

Individual Plot ID:	SHE068a
---------------------	----------------

GPS (wgs84-18N)	lat: N44° 3' 13.062" long: W75° 45' 3.888"
-----------------	--

Cemetery:	Sheepfold, Pine Plains
-----------	------------------------

Context:	Contiguous
----------	------------

Plot Placement:	In Rows
-----------------	---------

Grade Slope:	Negative
--------------	----------

Exposure:	Tree Overhang
-----------	---------------

Plot Accessories:	-
-------------------	---

General Comments:	For more information on Elizabeth, see SHE068 (death date discrepancy).
-------------------	---

Additional Information:	
-------------------------	--

References:	
-------------	--

CEMETERY INTEREST FORM


Marker ID: SHE068

(PAGE 2 OF 2)



George	W
Durham	

PUBLIC WORKS
ENVIRONMENTAL DIVISION
FORT DRUM, NEW YORK





CEMETERY INTEREST FORM

(PAGE 1 OF 2)

PUBLIC WORKS, ENVIRONMENTAL DIVISION
FORT DRUM, NEW YORK

FIRST NAME:	C
MIDDLE NAME:	
LAST NAME:	Laplont
MAIDEN NAME:	

BIRTH DATE:

DEATH DATE:

DAY:		DAY:	18
MONTH:		MONTH:	September
YEAR:		YEAR:	1883

AGE:

YEARS:	56	MONTHS:		DAYS:	
--------	----	---------	--	-------	--

GENDER:	M
---------	---

EPITAPH OR SCRIPT: (West face) GEO. W. DURHAM. / DIED / June 28, 1886, / In his 30th yr. / Durham / (South face) ELIZABETH A. / LAPLONT / DIED / MAY 16, 1882, / In her 49th yr. / (East face) C. LAPLONT. / DIED / Sept. 18, 1883, / In his 56th yr. / LAPLONT

EPITAPH OR SCRIPT (CONT):

MILITARY MARKER	-
-----------------	---

Marker Plot Type:	Family
-------------------	--------

Marker Description	Pedestal with Obelisk
--------------------	-----------------------

Family Plot ID:	SHEFP06
-----------------	---------

Family Plot Name:	Durham / Laplont
-------------------	------------------

Associated Markers, IDs: (for this individual)	SHE069, SHE070, SHE071
---	------------------------

Associated Individuals, IDs: (other individuals)	SHE068a, SHE069
---	-----------------



Map / Marker ID:	SHE068
------------------	--------

Individual Plot ID:	SHE068b
---------------------	---------

GPS (wgs84-18N)	lat: N44° 3' 13.062" long: W75° 45' 3.888"
-----------------	--

Cemetery:	Sheepfold, Pine Plains
-----------	------------------------

Context:	Contiguous
----------	------------

Plot Placement:	In Rows
-----------------	---------

Grade Slope:	Negative
--------------	----------

Exposure:	Tree Overhang
-----------	---------------

Plot Accessories:	-
-------------------	---

General Comments:	For more information on Elizabeth, see SHE068 (death date discrepancy).
-------------------	---

Additional Information:	
-------------------------	--

References:	
-------------	--



CEMETERY INTEREST FORM

Marker ID: SHE068

(PAGE 2 OF 2)



C	
Laplont	





CEMETERY INTEREST FORM

(PAGE 1 OF 2)

PUBLIC WORKS, ENVIRONMENTAL DIVISION
FORT DRUM, NEW YORK

FIRST NAME:	Elizabeth
MIDDLE NAME:	A
LAST NAME:	Durham / Laplont
MAIDEN NAME:	

BIRTH DATE:

DEATH DATE:

DAY:		DAY:	15
MONTH:		MONTH:	May
YEAR:		YEAR:	1882

AGE:

YEARS:	49	MONTHS:	10	DAYS:	15
--------	----	---------	----	-------	----

GENDER:	F
---------	----------

EPITAPH OR SCRIPT:	MOTHER (top) / At Rest (in book) / ELIZABETH A. DURHAM / DIED / May, 15, 1882 / Aged / 49 ys. 10 ms. 15 ds.
--------------------	---

EPITAPH OR SCRIPT (CONT):	
---------------------------	--

MILITARY MARKER	-
-----------------	---

Marker Plot Type:	Single
-------------------	--------

Marker Description	Headstone
--------------------	-----------

Family Plot ID:	SHEFP06
-----------------	---------

Family Plot Name:	Durham / Laplont
-------------------	------------------

Associated Markers, IDs:	SHE068, SHE070
(for this individual)	

Associated Individuals, IDs:	SHE068a, SHE068b
(other individuals)	



Map / Marker ID:	SHE069
-------------------------	---------------

Individual Plot ID:	SHE069
---------------------	---------------

GPS (wgs84-18N)	lat: N44° 3' 13.025" long: W75° 45' 4.023"
-----------------	--

Cemetery:	Sheepfold, Pine Plains
-----------	------------------------

Context:	Contiguous
----------	------------

Plot Placement:	In Rows
-----------------	---------

Grade Slope:	Negative
--------------	----------

Exposure:	Tree Overhang
-----------	---------------

Plot Accessories:	-
-------------------	---

General Comments:	For more information on Elizabeth, see SHE069 (death date discrepancy).
-------------------	---

Additional Information:	
-------------------------	--

References:	
-------------	--

CEMETERY INTEREST FORM

Marker ID: SHE069

(PAGE 2 OF 2)



Elizabeth	A
Durham / Laplont	

PUBLIC WORKS
ENVIRONMENTAL DIVISION
FORT DRUM, NEW YORK





CEMETERY INTEREST FORM

(PAGE 1 OF 2)

PUBLIC WORKS, ENVIRONMENTAL DIVISION
FORT DRUM, NEW YORK

FIRST NAME:

MIDDLE NAME:

LAST NAME: **Durham / Laplont**

MAIDEN NAME:

BIRTH DATE: DAY: MONTH: YEAR:

DEATH DATE: DAY: MONTH: YEAR:

AGE: YEARS: MONTHS: DAYS:

GENDER:

EPITAPH OR SCRIPT: **E. A. L.**

EPITAPH OR SCRIPT (CONT):

MILITARY MARKER:

Marker Plot Type: **Single**

Marker Description: **Footstone**

Family Plot ID: **SHEFP06**

Family Plot Name: **Durham / Laplont**

Associated Markers, IDs: **SHE068, SHE069**

(for this individual)

Associated Individuals, IDs:

(other individuals)



Map / Marker ID: **SHE070**

Individual Plot ID: **SHE070**

GPS (wgs84-18N) lat: **N44° 3' 13.071"** long: **W75° 45' 3.948"**

Cemetery: **Sheepfold, Pine Plains**

Context: **Contiguous**

Plot Placement: **In Rows**

Grade Slope: **Negative**

Exposure: **Tree Overhang**

Plot Accessories:

General Comments:

Additional Information:

References:

CEMETERY INTEREST FORM

Marker ID: SHE070

(PAGE 2 OF 2)



Durham / Laplont	

PUBLIC WORKS
ENVIRONMENTAL DIVISION
FORT DRUM, NEW YORK





CEMETERY INTEREST FORM

(PAGE 1 OF 2)

PUBLIC WORKS, ENVIRONMENTAL DIVISION
FORT DRUM, NEW YORK

FIRST NAME:

MIDDLE NAME:

LAST NAME: **Laplont**

MAIDEN NAME:

BIRTH DATE:

DEATH DATE:

DAY:

DAY:

MONTH:

MONTH:

YEAR:

YEAR:

AGE:

YEARS: MONTHS: DAYS:

GENDER:

EPITAPH OR SCRIPT: **C. L.**

EPITAPH OR SCRIPT (CONT):

MILITARY MARKER: -

Marker Plot Type: **Single**

Marker Description: **(Unknown)**

Family Plot ID: **SHEFP06**

Family Plot Name: **Durham / Laplont**

Associated Markers, IDs:

(for this individual)

SHE068

Associated Individuals, IDs:

(other individuals)



Map / Marker ID: **SHE071**

Individual Plot ID: **SHE071**

GPS (wgs84-18N) lat: **N44° 3' 13.030"** long: **W75° 45' 3.897"**

Cemetery: **Sheepfold, Pine Plains**

Context: **Contiguous**

Plot Placement: **In Rows**

Grade Slope: **Negative**

Exposure: **Tree Overhang**

Plot Accessories: -

General Comments: -

Additional Information:

References:

CEMETERY INTEREST FORM

Marker ID: SHE071

(PAGE 2 OF 2)



Laplont	

PUBLIC WORKS
ENVIRONMENTAL DIVISION
FORT DRUM, NEW YORK



--	--

--	--



CEMETERY INTEREST FORM

(PAGE 1 OF 2)

PUBLIC WORKS, ENVIRONMENTAL DIVISION
FORT DRUM, NEW YORK

FIRST NAME:	John
MIDDLE NAME:	
LAST NAME:	Kelley
MAIDEN NAME:	

BIRTH DATE:

DEATH DATE:

DAY:		DAY:	3
MONTH:		MONTH:	October
YEAR:		YEAR:	1875

AGE:

YEARS:	52	MONTHS:	6	DAYS:	
--------	----	---------	---	-------	--

GENDER:	M
---------	---

EPITAPH OR SCRIPT:	JOHN KELLEY, / DIED / Oct. 3, 1875, / AE. 52 Y's & 6 Mo. / Co. F. 3(4/d?). N.Y. Vol. / 1(6?) N.Y. Heavy Art.
--------------------	--

EPITAPH OR
SCRIPT (CONT):

EPITAPH OR SCRIPT (CONT):	
---------------------------	--

MILITARY MARKER	American Legion
-----------------	-----------------

Marker Plot Type:	Single
-------------------	--------

Marker Description	Headstone
--------------------	-----------

Family Plot ID:	-
-----------------	---

Family Plot Name:	
-------------------	--

Associated Markers, IDs: (for this individual)	SHE073
---	--------

Associated Individuals, IDs: (other individuals)	
---	--



Map / Marker ID:	SHE072
-------------------------	---------------

Individual Plot ID:	SHE072
---------------------	---------------

GPS (wgs84-18N)	lat: N44° 3' 13.464" long: W75° 45' 3.237"
-----------------	--

Cemetery:	Sheepfold, Pine Plains
-----------	------------------------

Context:	Isolated
----------	----------

Plot Placement:	Random
-----------------	--------

Grade Slope:	Negative
--------------	----------

Exposure:	Tree Overhang and Encroaching Vegetation
-----------	--

Plot Accessories:	Flag
-------------------	------

General Comments:	New Veteran Marker placed on 23 May 2012.
-------------------	---

Additional Information:	
-------------------------	--

References:	
-------------	--

CEMETERY INTEREST FORM


Marker ID: SHE072

(PAGE 2 OF 2)



John	
Kelley	

PUBLIC WORKS
ENVIRONMENTAL DIVISION
FORT DRUM, NEW YORK





CEMETERY INTEREST FORM

(PAGE 1 OF 2)

PUBLIC WORKS, ENVIRONMENTAL DIVISION
FORT DRUM, NEW YORK

FIRST NAME:

MIDDLE NAME:

LAST NAME: **Kelley**

MAIDEN NAME:

BIRTH DATE:

DEATH DATE:

DAY:	<input type="text"/>	DAY:	<input type="text"/>
MONTH:	<input type="text"/>	MONTH:	<input type="text"/>
YEAR:	<input type="text"/>	YEAR:	<input type="text"/>

AGE:

YEARS: MONTHS: DAYS:

GENDER:

EPITAPH OR SCRIPT: (none)

EPITAPH OR SCRIPT (CONT):

MILITARY MARKER: -

Marker Plot Type: Single

Marker Description: Footstone

Family Plot ID: -

Family Plot Name:

Associated Markers, IDs: SHE072
(for this individual)

Associated Individuals, IDs:
(other individuals)



Map / Marker ID: **SHE073**

Individual Plot ID: **SHE073**

GPS (wgs84-18N) lat: N44° 3' 13.505" long: W75° 45' 3.167"

Cemetery: Sheepfold, Pine Plains

Context: Isolated

Plot Placement: Random

Grade Slope: Negative

Exposure: Tree Overhang and Encroaching Vegetation

Plot Accessories: -

General Comments: -

Additional Information:

References:

CEMETERY INTEREST FORM

(PAGE 2 OF 2)

Marker ID: SHE073



Kelley	

PUBLIC WORKS
ENVIRONMENTAL DIVISION
FORT DRUM, NEW YORK





CEMETERY INTEREST FORM

(PAGE 1 OF 2)

PUBLIC WORKS, ENVIRONMENTAL DIVISION
FORT DRUM, NEW YORK

FIRST NAME:	Edward
MIDDLE NAME:	
LAST NAME:	Converse
MAIDEN NAME:	

BIRTH DATE:

DEATH DATE:

DAY:		DAY:	8
MONTH:		MONTH:	February
YEAR:		YEAR:	1901

AGE:

YEARS:	81	MONTHS:	9	DAYS:	
--------	----	---------	---	-------	--

GENDER:	M
---------	---

EPITAPH OR SCRIPT:	(SW face) EDWARD CONVERSE / DIED / Feb. 8, 1901, / AE. 81 yrs. 9 mos. / LATETIA A. BARBER / WIFE OF / EDWARD CONVERSE / DIED / May 17, 1874, / AE. 49 yrs. / CONVERSE / (SE face) HIRAM CONVERSE / DIED / July 1, 1878, / AE. 84 y'rs. /
--------------------	--

EPITAPH OR SCRIPT (CONT):	(SE face cont.) SARAH / his wife / DIED / Dec. 4, 1864, / AE. 68 y'rs. / (NE face) ANN J. / dau' of / Hiram & Sarah / CONVERSE / DIED / Nov. 6, 1852, / AE. 25 y'rs. /
---------------------------	--

MILITARY MARKER	-
-----------------	---

Marker Plot Type:	Family
-------------------	--------

Marker Description	Pedestal with Obelisk
--------------------	-----------------------

Family Plot ID:	SHEFP07
-----------------	---------

Family Plot Name:	Converse
-------------------	----------

Associated Markers, IDs:	SHE075, SHE076, SHE077, SHE078, SHE079, SHE080
--------------------------	--

(for this individual)

Associated Individuals, IDs:	SHE074b, SHE074c, SHE074d, SHE074e, SHE074f, SHE081a, SHE081b
------------------------------	---

(other individuals)



Map / Marker ID:	SHE074
------------------	---------------

Individual Plot ID:	SHE074a
---------------------	----------------

GPS (wgs84-18N)	lat: N44° 3' 11.245" long: W75° 45' 5.745"
-----------------	--

Cemetery:	Sheepfold, Pine Plains
-----------	------------------------

Context:	Contiguous
----------	------------

Plot Placement:	In Rows
-----------------	---------

Grade Slope:	Positive
--------------	----------

Exposure:	Open
-----------	------

Plot Accessories:	-
-------------------	---

General Comments:	(Epitaph cont, NW face) DEMETRIA E. MOSHER / WIFE OF / EDWARD CONVERSE / DIED / Sept. 29, 1927, / AE. 85 Yrs. & 7 Mos.
-------------------	--

Additional Information:	
-------------------------	--

References:	
-------------	--

CEMETERY INTEREST FORM

Marker ID: SHE074

(PAGE 2 OF 2)



Edward	
Converse	

PUBLIC WORKS
ENVIRONMENTAL DIVISION
FORT DRUM, NEW YORK





CEMETERY INTEREST FORM

(PAGE 1 OF 2)

PUBLIC WORKS, ENVIRONMENTAL DIVISION
FORT DRUM, NEW YORK

FIRST NAME:	Latetia
MIDDLE NAME:	A
LAST NAME:	Converse
MAIDEN NAME:	Barber

BIRTH DATE:

DEATH DATE:

DAY:	<input type="text"/>	DAY:	17
MONTH:	<input type="text"/>	MONTH:	May
YEAR:	<input type="text"/>	YEAR:	1874

AGE:

YEARS:	48	MONTHS:	<input type="text"/>	DAYS:	<input type="text"/>
--------	----	---------	----------------------	-------	----------------------

GENDER:	F
---------	----------

EPITAPH OR SCRIPT:	(SW face) EDWARD CONVERSE / DIED / Feb. 8, 1901, / AE. 81 yrs. 9 mos. / LATETIA A. BARBER / WIFE OF / EDWARD CONVERSE / DIED / May 17, 1874, / AE. 49 yrs. / CONVERSE / (SE face) HIRAM CONVERSE / DIED / July 1, 1878, / AE. 84 y'rs. /
--------------------	--

EPITAPH OR SCRIPT (CONT):	(SE face cont.) SARAH / his wife / DIED / Dec. 4, 1864, / AE. 68 y'rs. / (NE face) ANN J. / dau't of / Hiram & Sarah / CONVERSE / DIED / Nov. 6, 1852, / AE. 25 y'rs. /
---------------------------	---

MILITARY MARKER	-
-----------------	---

Marker Plot Type:	Family
-------------------	--------

Marker Description	Pedestal with Obelisk
--------------------	-----------------------

Family Plot ID:	SHEFP07
-----------------	---------

Family Plot Name:	Converse
-------------------	----------

Associated Markers, IDs:	SHE075, SHE076, SHE077, SHE078, SHE079, SHE080
--------------------------	--

(for this individual)

Associated Individuals, IDs:	SHE074a, SHE074c, SHE074d, SHE074e, SHE074f, SHE081a, SHE081b
------------------------------	---

(other individuals)



Map / Marker ID:	SHE074
------------------	---------------

Individual Plot ID:	SHE074b
---------------------	----------------

GPS (wgs84-18N)	lat: N44° 3' 11.245" long: W75° 45' 5.745"
-----------------	--

Cemetery:	Sheepfold, Pine Plains
-----------	------------------------

Context:	Contiguous
----------	------------

Plot Placement:	In Rows
-----------------	---------

Grade Slope:	Positive
--------------	----------

Exposure:	Open
-----------	------

Plot Accessories:	-
-------------------	---

General Comments:	(Epitaph cont, NW face) DEMETRIA E. MOSHER / WIFE OF / EDWARD CONVERSE / DIED / Sept. 29, 1927, / AE. 85 Yrs. & 7 Mos.
-------------------	--

Additional Information:	
-------------------------	--

References:	
-------------	--

CEMETERY INTEREST FORM

Marker ID: SHE074

(PAGE 2 OF 2)



Latetia	A
Converse	Barber

PUBLIC WORKS
ENVIRONMENTAL DIVISION
FORT DRUM, NEW YORK





CEMETERY INTEREST FORM

(PAGE 1 OF 2)

PUBLIC WORKS, ENVIRONMENTAL DIVISION
FORT DRUM, NEW YORK

FIRST NAME:	Hiram
MIDDLE NAME:	
LAST NAME:	Converse
MAIDEN NAME:	

BIRTH DATE:

DEATH DATE:

DAY:		DAY:	1
MONTH:		MONTH:	July
YEAR:		YEAR:	1878

AGE:

YEARS:	84	MONTHS:		DAYS:	
--------	----	---------	--	-------	--

GENDER:	M
---------	---

EPITAPH OR SCRIPT:	(SW face) EDWARD CONVERSE / DIED / Feb. 8, 1901, / AE. 81 yrs. 9 mos. / LATETIA A. BARBER / WIFE OF / EDWARD CONVERSE / DIED / May 17, 1874, / AE. 49 yrs. / CONVERSE / (SE face) HIRAM CONVERSE / DIED / July 1, 1878, / AE. 84 y'rs. /
--------------------	--

EPITAPH OR SCRIPT (CONT):	(SE face cont.) SARAH / his wife / DIED / Dec. 4, 1864, / AE. 68 y'rs. / (NE face) ANN J. / dau't of / Hiram & Sarah / CONVERSE / DIED / Nov. 6, 1852, / AE. 25 y'rs. /
---------------------------	---

MILITARY MARKER	-
-----------------	---

Marker Plot Type:	Family
-------------------	--------

Marker Description	Pedestal with Obelisk
--------------------	-----------------------

Family Plot ID:	SHEFP07
-----------------	---------

Family Plot Name:	Converse
-------------------	----------

Associated Markers, IDs:	SHE075, SHE076, SHE077, SHE078, SHE079, SHE080
--------------------------	--

(for this individual)

Associated Individuals, IDs:	SHE074a, SHE074b, SHE074d, SHE074e, SHE074f, SHE081a, SHE081b
------------------------------	---

(other individuals)



Map / Marker ID:	SHE074
------------------	---------------

Individual Plot ID:	SHE074c
---------------------	----------------

GPS (wgs84-18N)	lat: N44° 3' 11.245" long: W75° 45' 5.745"
-----------------	--

Cemetery:	Sheepfold, Pine Plains
-----------	------------------------

Context:	Contiguous
----------	------------

Plot Placement:	In Rows
-----------------	---------

Grade Slope:	Positive
--------------	----------

Exposure:	Open
-----------	------

Plot Accessories:	-
-------------------	---

General Comments:	(Epitaph cont, NW face) DEMETRIA E. MOSHER / WIFE OF / EDWARD CONVERSE / DIED / Sept. 29, 1927, / AE. 85 Yrs. & 7 Mos.
-------------------	--

Additional Information:	
-------------------------	--

References:	
-------------	--

CEMETERY INTEREST FORM

Marker ID: SHE074

(PAGE 2 OF 2)



Hiram	
Converse	

PUBLIC WORKS
ENVIRONMENTAL DIVISION
FORT DRUM, NEW YORK





CEMETERY INTEREST FORM

(PAGE 1 OF 2)

PUBLIC WORKS, ENVIRONMENTAL DIVISION
FORT DRUM, NEW YORK

FIRST NAME:	Sarah
MIDDLE NAME:	
LAST NAME:	Converse
MAIDEN NAME:	

<i>BIRTH DATE:</i>		<i>DEATH DATE:</i>	
DAY:		DAY:	4
MONTH:		MONTH:	December
YEAR:		YEAR:	1864

<i>AGE:</i>			
YEARS:	68	MONTHS:	
		DAYS:	

GENDER:	F
---------	---

EPITAPH OR SCRIPT:	(SW face) EDWARD CONVERSE / DIED / Feb. 8, 1901, / AE. 81 yrs. 9 mos. / LATETIA A. BARBER / WIFE OF / EDWARD CONVERSE / DIED / May 17, 1874, / AE. 49 yrs. / CONVERSE / (SE face) HIRAM CONVERSE / DIED / July 1, 1878, / AE. 84 y'rs. /
--------------------	--

EPITAPH OR SCRIPT (CONT):	(SE face cont.) SARAH / his wife / DIED / Dec. 4, 1864, / AE. 68 y'rs. / (NE face) ANN J. / dau't of / Hiram & Sarah / CONVERSE / DIED / Nov. 6, 1852, / AE. 25 y'rs. /
---------------------------	---

MILITARY MARKER	-
-----------------	---

Marker Plot Type:	Family
-------------------	--------

Marker Description	Pedestal with Obelisk
--------------------	-----------------------

Family Plot ID:	SHEFP07
-----------------	---------

Family Plot Name:	Converse
-------------------	----------

Associated Markers, IDs:	SHE075, SHE076, SHE077, SHE078, SHE079, SHE080
--------------------------	--

(for this individual)

Associated Individuals, IDs:	SHE074a, SHE074b, SHE074c, SHE074e, SHE074f, SHE081a, SHE081b
------------------------------	---

(other individuals)



Map / Marker ID:	SHE074
------------------	---------------

Individual Plot ID:	SHE074d
---------------------	----------------

GPS (wgs84-18N)	lat: N44° 3' 11.245" long: W75° 45' 5.745"
-----------------	--

Cemetery:	Sheepfold, Pine Plains
-----------	------------------------

Context:	Contiguous
----------	------------

Plot Placement:	In Rows
-----------------	---------

Grade Slope:	Positive
--------------	----------

Exposure:	Open
-----------	------

Plot Accessories:	-
-------------------	---

General Comments:	(Epitaph cont, NW face) DEMETRIA E. MOSHER / WIFE OF / EDWARD CONVERSE / DIED / Sept. 29, 1927, / AE. 85 Yrs. & 7 Mos.
-------------------	--

Additional Information:	
-------------------------	--

References:	
-------------	--

CEMETERY INTEREST FORM

Marker ID: SHE074

(PAGE 2 OF 2)



Sarah	
Converse	

PUBLIC WORKS
ENVIRONMENTAL DIVISION
FORT DRUM, NEW YORK





CEMETERY INTEREST FORM

(PAGE 1 OF 2)

PUBLIC WORKS, ENVIRONMENTAL DIVISION
FORT DRUM, NEW YORK

FIRST NAME:	Ann
MIDDLE NAME:	J
LAST NAME:	Converse
MAIDEN NAME:	

<i>BIRTH DATE:</i>		<i>DEATH DATE:</i>	
DAY:		DAY:	6
MONTH:		MONTH:	November
YEAR:		YEAR:	1852

<i>AGE:</i>			
YEARS:	25	MONTHS:	
		DAYS:	

GENDER:	F
---------	----------

EPITAPH OR SCRIPT:	(SW face) EDWARD CONVERSE / DIED / Feb. 8, 1901, / AE. 81 yrs. 9 mos. / LATETIA A. BARBER / WIFE OF / EDWARD CONVERSE / DIED / May 17, 1874, / AE. 49 yrs. / CONVERSE / (SE face) HIRAM CONVERSE / DIED / July 1, 1878, / AE. 84 y'rs. /
--------------------	--

EPITAPH OR SCRIPT (CONT):	(SE face cont.) SARAH / his wife / DIED / Dec. 4, 1864, / AE. 68 y'rs. / (NE face) ANN J. / dau' of / Hiram & Sarah / CONVERSE / DIED / Nov. 6, 1852, / AE. 25 y'rs. /
---------------------------	--

MILITARY MARKER	-
-----------------	---

Marker Plot Type:	Family
-------------------	--------

Marker Description	Pedestal with Obelisk
--------------------	-----------------------

Family Plot ID:	SHEFP07
-----------------	---------

Family Plot Name:	Converse
-------------------	----------

Associated Markers, IDs:	SHE075, SHE076, SHE077, SHE078, SHE079, SHE080
--------------------------	--

(for this individual)

Associated Individuals, IDs:	SHE074a, SHE074b, SHE074c, SHE074d, SHE074f, SHE081a, SHE081b
------------------------------	---

(other individuals)



Map / Marker ID:	SHE074
-------------------------	---------------

Individual Plot ID:	SHE074e
---------------------	----------------

GPS (wgs84-18N)	lat: N44° 3' 11.245" long: W75° 45' 5.745"
-----------------	--

Cemetery:	Sheepfold, Pine Plains
-----------	------------------------

Context:	Contiguous
----------	------------

Plot Placement:	In Rows
-----------------	---------

Grade Slope:	Positive
--------------	----------

Exposure:	Open
-----------	------

Plot Accessories:	-
-------------------	---

General Comments:	(Epitaph cont, NW face) DEMETRIA E. MOSHER / WIFE OF / EDWARD CONVERSE / DIED / Sept. 29, 1927, / AE. 85 Yrs. & 7 Mos.
-------------------	--

Additional Information:	
-------------------------	--

References:	
-------------	--

CEMETERY INTEREST FORM

Marker ID: SHE074

(PAGE 2 OF 2)



Ann	J
Converse	

PUBLIC WORKS
ENVIRONMENTAL DIVISION
FORT DRUM, NEW YORK





CEMETERY INTEREST FORM

(PAGE 1 OF 2)

PUBLIC WORKS, ENVIRONMENTAL DIVISION
FORT DRUM, NEW YORK

FIRST NAME:	Demetria
MIDDLE NAME:	E
LAST NAME:	Converse
MAIDEN NAME:	Mosher

<i>BIRTH DATE:</i>		<i>DEATH DATE:</i>	
DAY:	<input type="text"/>	DAY:	29
MONTH:	<input type="text"/>	MONTH:	September
YEAR:	<input type="text"/>	YEAR:	1927

<i>AGE:</i>					
YEARS:	85	MONTHS:	7	DAYS:	<input type="text"/>

GENDER:	F
---------	----------

EPITAPH OR SCRIPT:	(SW face) EDWARD CONVERSE / DIED / Feb. 8, 1901, / AE. 81 yrs. 9 mos. / LATETIA A. BARBER / WIFE OF / EDWARD CONVERSE / DIED / May 17, 1874, / AE. 49 yrs. / CONVERSE / (SE face) HIRAM CONVERSE / DIED / July 1, 1878, / AE. 84 y'rs. /
--------------------	--

EPITAPH OR SCRIPT (CONT):	(SE face cont.) SARAH / his wife / DIED / Dec. 4, 1864, / AE. 68 y'rs. / (NE face) ANN J. / dau't of / Hiram & Sarah / CONVERSE / DIED / Nov. 6, 1852, / AE. 25 y'rs. /
---------------------------	---

MILITARY MARKER	-
-----------------	---

Marker Plot Type:	Family
-------------------	--------

Marker Description	Pedestal with Obelisk
--------------------	-----------------------

Family Plot ID:	SHEFP07
-----------------	---------

Family Plot Name:	Converse
-------------------	----------

Associated Markers, IDs:	SHE075, SHE076, SHE077, SHE078, SHE079, SHE080
(for this individual)	

Associated Individuals, IDs:	SHE074a, SHE074b, SHE074c, SHE074d, SHE074e, SHE081a, SHE081b
(other individuals)	



Map / Marker ID:	SHE074
-------------------------	---------------

Individual Plot ID:	SHE074f
---------------------	----------------

GPS (wgs84-18N)	lat: N44° 3' 11.245" long: W75° 45' 5.745"
-----------------	--

Cemetery:	Sheepfold, Pine Plains
-----------	------------------------

Context:	Contiguous
----------	------------

Plot Placement:	In Rows
-----------------	---------

Grade Slope:	Positive
--------------	----------

Exposure:	Open
-----------	------

Plot Accessories:	-
-------------------	---

General Comments:	(Epitaph cont, NW face) DEMETRIA E. MOSHER / WIFE OF / EDWARD CONVERSE / DIED / Sept. 29, 1927, / AE. 85 Yrs. & 7 Mos.
-------------------	--

Additional Information:	
-------------------------	--

References:	
-------------	--

CEMETERY INTEREST FORM

Marker ID: SHE074

(PAGE 2 OF 2)



Demetria	E
Converse	Mosher

PUBLIC WORKS
ENVIRONMENTAL DIVISION
FORT DRUM, NEW YORK





CEMETERY INTEREST FORM

(PAGE 1 OF 2)

PUBLIC WORKS, ENVIRONMENTAL DIVISION
FORT DRUM, NEW YORK

FIRST NAME:

MIDDLE NAME:

LAST NAME: **Converse**

MAIDEN NAME:

BIRTH DATE: DAY: MONTH: YEAR:

DEATH DATE: DAY: MONTH: YEAR:

AGE: YEARS: MONTHS: DAYS:

GENDER:

EPITAPH OR SCRIPT: ANN JANE

EPITAPH OR SCRIPT (CONT):

MILITARY MARKER: -

Marker Plot Type: Single

Marker Description: Headstone

Family Plot ID: SHEFP07

Family Plot Name: Converse

Associated Markers, IDs: SHE074
(for this individual)

Associated Individuals, IDs:
(other individuals)



Map / Marker ID: **SHE075**

Individual Plot ID: **SHE075**

GPS (wgs84-18N) lat: N44° 3' 11.192" long: W75° 45' 5.824"

Cemetery: Sheepfold, Pine Plains

Context: Contiguous

Plot Placement: In Rows

Grade Slope: Positive

Exposure: Open

Plot Accessories: -

General Comments: -

Additional Information:

References:

CEMETERY INTEREST FORM

(PAGE 2 OF 2)

Marker ID: SHE075



Converse	

PUBLIC WORKS
ENVIRONMENTAL DIVISION
FORT DRUM, NEW YORK





CEMETERY INTEREST FORM

(PAGE 1 OF 2)

PUBLIC WORKS, ENVIRONMENTAL DIVISION
FORT DRUM, NEW YORK

FIRST NAME:	<input type="text"/>
MIDDLE NAME:	<input type="text"/>
LAST NAME:	Converse
MAIDEN NAME:	<input type="text"/>

<i>BIRTH DATE:</i>		<i>DEATH DATE:</i>	
DAY:	<input type="text"/>	DAY:	<input type="text"/>
MONTH:	<input type="text"/>	MONTH:	<input type="text"/>
YEAR:	<input type="text"/>	YEAR:	<input type="text"/>

<i>AGE:</i>					
YEARS:	<input type="text"/>	MONTHS:	<input type="text"/>	DAYS:	<input type="text"/>

GENDER:	<input type="text"/>
---------	----------------------

EPITAPH OR SCRIPT:	MOTHER
--------------------	--------

EPITAPH OR SCRIPT (CONT):	<input type="text"/>
---------------------------	----------------------

MILITARY MARKER	-
-----------------	---

Marker Plot Type:	Single
-------------------	--------

Marker Description	Headstone
--------------------	-----------

Family Plot ID:	SHEFP07
-----------------	---------

Family Plot Name:	Converse
-------------------	----------

Associated Markers, IDs:	SHE074
(for this individual)	

Associated Individuals, IDs:	
(other individuals)	



Map / Marker ID:	SHE076
------------------	---------------

Individual Plot ID:	SHE076
---------------------	---------------

GPS (wgs84-18N)	lat: N44° 3' 11.171" long: W75° 45' 5.796"
-----------------	--

Cemetery:	Sheepfold, Pine Plains
-----------	------------------------

Context:	Contiguous
----------	------------

Plot Placement:	In Rows
-----------------	---------

Grade Slope:	Positive
--------------	----------

Exposure:	Open
-----------	------

Plot Accessories:	-
-------------------	---

General Comments:	-
-------------------	---

Additional Information:	<input type="text"/>
-------------------------	----------------------

References:	<input type="text"/>
-------------	----------------------

CEMETERY INTEREST FORM

(PAGE 2 OF 2)

Marker ID: SHE076



Converse	

PUBLIC WORKS
ENVIRONMENTAL DIVISION
FORT DRUM, NEW YORK





CEMETERY INTEREST FORM

(PAGE 1 OF 2)

PUBLIC WORKS, ENVIRONMENTAL DIVISION
FORT DRUM, NEW YORK

FIRST NAME:

MIDDLE NAME:

LAST NAME: **Converse**

MAIDEN NAME:

BIRTH DATE:

DEATH DATE:

DAY:

DAY:

MONTH:

MONTH:

YEAR:

YEAR:

AGE:

YEARS:

MONTHS:

DAYS:

GENDER:

EPITAPH OR SCRIPT: **FATHER**

EPITAPH OR SCRIPT (CONT):

MILITARY MARKER: -

Marker Plot Type: **Single**

Marker Description: **Headstone**

Family Plot ID: **SHEFP07**

Family Plot Name: **Converse**

Associated Markers, IDs:

(for this individual)

SHE074

Associated Individuals, IDs:

(other individuals)



Map / Marker ID: **SHE077**

Individual Plot ID: **SHE077**

GPS (wgs84-18N) lat: **N44° 3' 11.155"** long: **W75° 45' 5.765"**

Cemetery: **Sheepfold, Pine Plains**

Context: **Contiguous**

Plot Placement: **In Rows**

Grade Slope: **Positive**

Exposure: **Open**

Plot Accessories: -

General Comments: -

Additional Information:

References:

CEMETERY INTEREST FORM

(PAGE 2 OF 2)

Marker ID: SHE077



PUBLIC WORKS
ENVIRONMENTAL DIVISION
FORT DRUM, NEW YORK

Converse	





CEMETERY INTEREST FORM

(PAGE 1 OF 2)

PUBLIC WORKS, ENVIRONMENTAL DIVISION
FORT DRUM, NEW YORK

FIRST NAME:

MIDDLE NAME:

LAST NAME: **Converse**

MAIDEN NAME: **Mosher**

BIRTH DATE:

DEATH DATE:

DAY:

DAY:

MONTH:

MONTH:

YEAR:

YEAR:

AGE:

YEARS:

MONTHS:

DAYS:

GENDER:

EPITAPH OR SCRIPT: **DEMETRIA**

EPITAPH OR SCRIPT (CONT):

MILITARY MARKER: -

Marker Plot Type: **Single**

Marker Description: **Headstone**

Family Plot ID: **SHEFP07**

Family Plot Name: **Converse**

Associated Markers, IDs:
(for this individual)

SHE074

Associated Individuals, IDs:
(other individuals)



Map / Marker ID: **SHE078**

Individual Plot ID: **SHE078**

GPS (wgs84-18N) lat: **N44° 3' 11.314"** long: **W75° 45' 5.757"**

Cemetery: **Sheepfold, Pine Plains**

Context: **Contiguous**

Plot Placement: **In Rows**

Grade Slope: **Positive**

Exposure: **Open**

Plot Accessories: -

General Comments: -

Additional Information:

References:

CEMETERY INTEREST FORM




(PAGE 2 OF 2)

Marker ID: SHE078



Converse	Mosher

PUBLIC WORKS
ENVIRONMENTAL DIVISION
FORT DRUM, NEW YORK





CEMETERY INTEREST FORM

(PAGE 1 OF 2)

PUBLIC WORKS, ENVIRONMENTAL DIVISION
FORT DRUM, NEW YORK

FIRST NAME:	
MIDDLE NAME:	
LAST NAME:	Converse
MAIDEN NAME:	

<i>BIRTH DATE:</i>		<i>DEATH DATE:</i>	
DAY:		DAY:	
MONTH:		MONTH:	
YEAR:		YEAR:	

<i>AGE:</i>					
YEARS:		MONTHS:		DAYS:	

GENDER:	
---------	--

EPITAPH OR SCRIPT:	EDWARD
--------------------	--------

EPITAPH OR SCRIPT (CONT):	
---------------------------	--

MILITARY MARKER	-
-----------------	---

Marker Plot Type:	Single
-------------------	--------

Marker Description	Headstone
--------------------	-----------

Family Plot ID:	SHEFP07
-----------------	---------

Family Plot Name:	Converse
-------------------	----------

Associated Markers, IDs:	SHE074
(for this individual)	

Associated Individuals, IDs:	
(other individuals)	



Map / Marker ID:	SHE079
------------------	---------------

Individual Plot ID:	SHE079
---------------------	---------------

GPS (wgs84-18N)	lat: N44° 3' 11.269" long: W75° 45' 5.697"
-----------------	--

Cemetery:	Sheepfold, Pine Plains
-----------	------------------------

Context:	Contiguous
----------	------------

Plot Placement:	In Rows
-----------------	---------

Grade Slope:	Positive
--------------	----------

Exposure:	Open
-----------	------

Plot Accessories:	-
-------------------	---

General Comments:	-
-------------------	---

Additional Information:	
-------------------------	--

References:	
-------------	--

CEMETERY INTEREST FORM

(PAGE 2 OF 2)

Marker ID: SHE079



Converse	

PUBLIC WORKS
ENVIRONMENTAL DIVISION
FORT DRUM, NEW YORK





CEMETERY INTEREST FORM

(PAGE 1 OF 2)

PUBLIC WORKS, ENVIRONMENTAL DIVISION
FORT DRUM, NEW YORK

FIRST NAME:

MIDDLE NAME:

LAST NAME: **Converse**

MAIDEN NAME: **Barber**

BIRTH DATE:

DEATH DATE:

DAY:

DAY:

MONTH:

MONTH:

YEAR:

YEAR:

AGE:

YEARS:

MONTHS:

DAYS:

GENDER:

EPITAPH OR SCRIPT: **LATITIA**

EPITAPH OR SCRIPT (CONT):

MILITARY MARKER: -

Marker Plot Type: **Single**

Marker Description: **Headstone**

Family Plot ID: **SHEFP07**

Family Plot Name: **Converse**

Associated Markers, IDs:
(for this individual)

SHE074

Associated Individuals, IDs:
(other individuals)



Map / Marker ID: **SHE080**

Individual Plot ID: **SHE080**

GPS (wgs84-18N) lat: **N44° 3' 11.237"** long: **W75° 45' 5.656"**

Cemetery: **Sheepfold, Pine Plains**

Context: **Contiguous**

Plot Placement: **In Rows**

Grade Slope: **Positive**

Exposure: **Open**

Plot Accessories: -

General Comments: -

Additional Information:

References:

CEMETERY INTEREST FORM

Marker ID: SHE080

(PAGE 2 OF 2)



Converse	Barber

PUBLIC WORKS
ENVIRONMENTAL DIVISION
FORT DRUM, NEW YORK





CEMETERY INTEREST FORM

(PAGE 1 OF 2)

PUBLIC WORKS, ENVIRONMENTAL DIVISION
FORT DRUM, NEW YORK

FIRST NAME:	Jerome
MIDDLE NAME:	E
LAST NAME:	Hibbard
MAIDEN NAME:	

<i>BIRTH DATE:</i>		<i>DEATH DATE:</i>	
DAY:		DAY:	
MONTH:		MONTH:	
YEAR:	1851	YEAR:	1928

<i>AGE:</i>			
YEARS:	77	MONTHS:	
		DAYS:	

GENDER:	M
---------	----------

EPITAPH OR SCRIPT:	HIBBARD / (left side) JEROME E. / 1851 - 1928 / (right side) EMMA J. CONVERSE / HIS WIFE / 1861 - 1951
--------------------	--

EPITAPH OR SCRIPT (CONT):	
---------------------------	--

MILITARY MARKER	-
-----------------	---

Marker Plot Type:	Double
-------------------	--------

Marker Description	Headstone
--------------------	-----------

Family Plot ID:	-
-----------------	---

Family Plot Name:	
-------------------	--

Associated Markers, IDs: (for this individual)	-
---	---

Associated Individuals, IDs: (other individuals)	SHE074a, SHE074b, SHE074c, SHE074d, SHE074e, SHE074f, SHE081b
---	---



Map / Marker ID:	SHE081
------------------	---------------

Individual Plot ID:	SHE081a
---------------------	----------------

GPS (wgs84-18N)	lat: N44° 3' 11.163" long: W75° 45' 5.576"
-----------------	--

Cemetery:	Sheepfold, Pine Plains
-----------	------------------------

Context:	Contiguous
----------	------------

Plot Placement:	In Rows
-----------------	---------

Grade Slope:	Positive
--------------	----------

Exposure:	Open
-----------	------

Plot Accessories:	-
-------------------	---

General Comments:	-
-------------------	---

Additional Information:	
-------------------------	--

References:	
-------------	--

CEMETERY INTEREST FORM

(PAGE 2 OF 2)

Marker ID: SHE081



Jerome	E
Hibbard	

PUBLIC WORKS
ENVIRONMENTAL DIVISION
FORT DRUM, NEW YORK





CEMETERY INTEREST FORM

(PAGE 1 OF 2)

PUBLIC WORKS, ENVIRONMENTAL DIVISION
FORT DRUM, NEW YORK

FIRST NAME:	Emma
MIDDLE NAME:	J
LAST NAME:	Hibbard
MAIDEN NAME:	Converse

<i>BIRTH DATE:</i>		<i>DEATH DATE:</i>	
DAY:	<input type="text"/>	DAY:	<input type="text"/>
MONTH:	<input type="text"/>	MONTH:	<input type="text"/>
YEAR:	1861	YEAR:	1951

<i>AGE:</i>			
YEARS:	90	MONTHS:	<input type="text"/>
		DAYS:	<input type="text"/>

GENDER:	F
---------	----------

EPITAPH OR SCRIPT:	HIBBARD / (left side) JEROME E. / 1851 - 1928 / (right side) EMMA J. CONVERSE / HIS WIFE / 1861 - 1951
--------------------	--

EPITAPH OR SCRIPT (CONT):	
---------------------------	--

MILITARY MARKER	-
-----------------	---

Marker Plot Type:	Double
-------------------	--------

Marker Description	Headstone
--------------------	-----------

Family Plot ID:	-
-----------------	---

Family Plot Name:	
-------------------	--

Associated Markers, IDs:	-
--------------------------	---

(for this individual)

Associated Individuals, IDs:	SHE074a, SHE074b, SHE074c, SHE074d, SHE074e, SHE074f, SHE081a
------------------------------	---

(other individuals)



Map / Marker ID:	SHE081
------------------	---------------

Individual Plot ID:	SHE081b
---------------------	----------------

GPS (wgs84-18N)	lat: N44° 3' 11.163" long: W75° 45' 5.576"
-----------------	--

Cemetery:	Sheepfold, Pine Plains
-----------	------------------------

Context:	Contiguous
----------	------------

Plot Placement:	In Rows
-----------------	---------

Grade Slope:	Positive
--------------	----------

Exposure:	Open
-----------	------

Plot Accessories:	-
-------------------	---

General Comments:	-
-------------------	---

Additional Information:	
-------------------------	--

References:	
-------------	--

CEMETERY INTEREST FORM

(PAGE 2 OF 2)

Marker ID: SHE081



Emma	J
Hibbard	Converse

PUBLIC WORKS
ENVIRONMENTAL DIVISION
FORT DRUM, NEW YORK





CEMETERY INTEREST FORM

(PAGE 1 OF 2)

PUBLIC WORKS, ENVIRONMENTAL DIVISION
FORT DRUM, NEW YORK

FIRST NAME: **Edward**

MIDDLE NAME:

LAST NAME: **(Unknown / Kohler?)**

MAIDEN NAME:

BIRTH DATE:

DEATH DATE:

DAY:

DAY:

MONTH:

MONTH:

YEAR:

YEAR:

AGE:

YEARS: MONTHS: DAYS:

GENDER: **M**

EPITAPH OR SCRIPT: **EDWARD**

EPITAPH OR SCRIPT (CONT):

MILITARY MARKER: **-**

Marker Plot Type: **Single**

Marker Description: **Footstone**

Family Plot ID: **-**

Family Plot Name:

Associated Markers, IDs:
(for this individual)

Associated Individuals, IDs:
(other individuals)



Map / Marker ID: **SHE082**

Individual Plot ID: **SHE082**

GPS (wgs84-18N) lat: **N44° 3' 11.426"** long: **W75° 45' 5.411"**

Cemetery: **Sheepfold, Pine Plains**

Context: **Contiguous**

Plot Placement: **In Rows**

Grade Slope: **None**

Exposure: **Tree Overhang**

Plot Accessories: **-**

General Comments: **May be a Kohler given proximity to other Kohlers and shared name with SHE087. Primary Element is missing (if placed).**

Additional Information:

References:

CEMETERY INTEREST FORM

(PAGE 2 OF 2)

Marker ID: SHE082



Edward	
(Unknown / Kohler?)	

PUBLIC WORKS
ENVIRONMENTAL DIVISION
FORT DRUM, NEW YORK





CEMETERY INTEREST FORM

(PAGE 1 OF 2)

PUBLIC WORKS, ENVIRONMENTAL DIVISION
FORT DRUM, NEW YORK

FIRST NAME:	J
MIDDLE NAME:	M
LAST NAME:	Kohler
MAIDEN NAME:	

BIRTH DATE:

DEATH DATE:

DAY:		DAY:	20
MONTH:		MONTH:	March
YEAR:		YEAR:	1874

AGE:

YEARS:	81	MONTHS:	9	DAYS:	5
--------	----	---------	---	-------	---

GENDER:	M
---------	---

EPITAPH OR SCRIPT:	J. M. KOHLER / DIED / Mar. 20, 1874, / AE. 81 y's 9m's & 5d's
--------------------	---

EPITAPH OR SCRIPT (CONT):

MILITARY MARKER	-
-----------------	---

Marker Plot Type:	Single
-------------------	--------

Marker Description	Headstone
--------------------	-----------

Family Plot ID:	-
-----------------	---

Family Plot Name:	
-------------------	--

Associated Markers, IDs: (for this individual)	SHE084
---	--------

Associated Individuals, IDs: (other individuals)	SHE085, SHE087
---	----------------



Map / Marker ID:	SHE083
------------------	--------

Individual Plot ID:	SHE083
---------------------	--------

GPS (wgs84-18N)	lat: N44° 3' 11.336" long: W75° 45' 5.455"
-----------------	--

Cemetery:	Sheepfold, Pine Plains
-----------	------------------------

Context:	Contiguous
----------	------------

Plot Placement:	In Rows
-----------------	---------

Grade Slope:	None
--------------	------

Exposure:	Tree Overhang
-----------	---------------

Plot Accessories:	-
-------------------	---

General Comments:	-
-------------------	---

Additional Information:	
-------------------------	--

References:	
-------------	--

CEMETERY INTEREST FORM

Marker ID: SHE083

(PAGE 2 OF 2)



J	M
Kohler	

PUBLIC WORKS
ENVIRONMENTAL DIVISION
FORT DRUM, NEW YORK





CEMETERY INTEREST FORM

(PAGE 1 OF 2)

PUBLIC WORKS, ENVIRONMENTAL DIVISION
FORT DRUM, NEW YORK

FIRST NAME:

MIDDLE NAME:

LAST NAME: **Kohler**

MAIDEN NAME:

BIRTH DATE:

DEATH DATE:

DAY:	<input type="text"/>	DAY:	<input type="text"/>
MONTH:	<input type="text"/>	MONTH:	<input type="text"/>
YEAR:	<input type="text"/>	YEAR:	<input type="text"/>

AGE:

YEARS: MONTHS: DAYS:

GENDER:

EPITAPH OR SCRIPT: **J. M. K.**

EPITAPH OR SCRIPT (CONT):

MILITARY MARKER: -

Marker Plot Type: **Single**

Marker Description: **Footstone**

Family Plot ID: -

Family Plot Name:

Associated Markers, IDs:
(for this individual) **SHE083**

Associated Individuals, IDs:
(other individuals)



Map / Marker ID: **SHE084**

Individual Plot ID: **SHE084**

GPS (wgs84-18N) lat: **N44° 3' 11.388"** long: **W75° 45' 5.380"**

Cemetery: **Sheepfold, Pine Plains**

Context: **Contiguous**

Plot Placement: **In Rows**

Grade Slope: **None**

Exposure: **Tree Overhang**

Plot Accessories: -

General Comments: -

Additional Information:

References:

CEMETERY INTEREST FORM

Marker ID: SHE084

(PAGE 2 OF 2)



PUBLIC WORKS
ENVIRONMENTAL DIVISION
FORT DRUM, NEW YORK

Kohler	





CEMETERY INTEREST FORM

(PAGE 1 OF 2)

PUBLIC WORKS, ENVIRONMENTAL DIVISION
FORT DRUM, NEW YORK

FIRST NAME:	Geneva
MIDDLE NAME:	
LAST NAME:	Kohler
MAIDEN NAME:	

BIRTH DATE:		DEATH DATE:	
DAY:		DAY:	21
MONTH:		MONTH:	September
YEAR:		YEAR:	1869

AGE:					
YEARS:	76	MONTHS:	3	DAYS:	6

GENDER:	F
---------	---

EPITAPH OR SCRIPT:	GENEVA, / WIFE OF / J. M. (KOHLE?) / DIED / Sept. 21, 1869, / AE. 76y's 3m's & 6d's / Sweet is the scene when Christians die. / When holy souls retire to rest. / How mildly beams the closing eye. / How gently heaves the expiring breast.
--------------------	--

EPITAPH OR SCRIPT (CONT):	
MILITARY MARKER	-
Marker Plot Type:	Single
Marker Description	Headstone
Family Plot ID:	-
Family Plot Name:	

Associated Markers, IDs:	SHE086
(for this individual)	

Associated Individuals, IDs:	SHE083, SHE087
(other individuals)	



Map / Marker ID:	SHE085
-------------------------	---------------

Individual Plot ID:	SHE085
---------------------	--------

GPS (wgs84-18N)	lat: N44° 3' 11.305" long: W75° 45' 5.413"
-----------------	--

Cemetery:	Sheepfold, Pine Plains
-----------	------------------------

Context:	Contiguous
----------	------------

Plot Placement:	In Rows
-----------------	---------

Grade Slope:	None
--------------	------

Exposure:	Tree Overhang
-----------	---------------

Plot Accessories:	-
-------------------	---

General Comments:	-
-------------------	---

Additional Information:	
-------------------------	--

References:	
-------------	--

CEMETERY INTEREST FORM

(PAGE 2 OF 2)

Marker ID: SHE085



Geneva

Kohler

PUBLIC WORKS
ENVIRONMENTAL DIVISION
FORT DRUM, NEW YORK





CEMETERY INTEREST FORM

(PAGE 1 OF 2)

PUBLIC WORKS, ENVIRONMENTAL DIVISION
FORT DRUM, NEW YORK

FIRST NAME:

MIDDLE NAME:

LAST NAME: **Kohler**

MAIDEN NAME:

BIRTH DATE:

DEATH DATE:

DAY:

DAY:

MONTH:

MONTH:

YEAR:

YEAR:

AGE:

YEARS: MONTHS: DAYS:

GENDER:

EPITAPH OR SCRIPT: **G. K.**

EPITAPH OR SCRIPT (CONT):

MILITARY MARKER: -

Marker Plot Type: **Single**

Marker Description: **Footstone**

Family Plot ID: -

Family Plot Name:

Associated Markers, IDs: **SHE085**
(for this individual)

Associated Individuals, IDs:
(other individuals)



Map / Marker ID: **SHE086**

Individual Plot ID: **SHE086**

GPS (wgs84-18N) lat: **N44° 3' 11.349"** long: **W75° 45' 5.337"**

Cemetery: **Sheepfold, Pine Plains**

Context: **Contiguous**

Plot Placement: **In Rows**

Grade Slope: **None**

Exposure: **Tree Overhang**

Plot Accessories: -

General Comments: -

Additional Information:

References:

CEMETERY INTEREST FORM

Marker ID: SHE086

(PAGE 2 OF 2)



Kohler	

PUBLIC WORKS
ENVIRONMENTAL DIVISION
FORT DRUM, NEW YORK





CEMETERY INTEREST FORM

(PAGE 1 OF 2)

PUBLIC WORKS, ENVIRONMENTAL DIVISION
FORT DRUM, NEW YORK

FIRST NAME:	Edward
MIDDLE NAME:	
LAST NAME:	Kohler
MAIDEN NAME:	

BIRTH DATE:

DEATH DATE:

DAY:		DAY:	15
MONTH:		MONTH:	October
YEAR:		YEAR:	1851

AGE:

YEARS:	4	MONTHS:		DAYS:	
--------	---	---------	--	-------	--

GENDER:	M
---------	---

EPITAPH OR SCRIPT:	Edward Kohler / died / Oct. 15, 1851; / AE. 4 y'rs.
--------------------	---

EPITAPH OR SCRIPT (CONT):

MILITARY MARKER	-
-----------------	---

Marker Plot Type:	Single
-------------------	--------

Marker Description	Headstone
--------------------	-----------

Family Plot ID:	-
-----------------	---

Family Plot Name:	
-------------------	--

Associated Markers, IDs: (for this individual)	SHE088
---	--------

Associated Individuals, IDs: (other individuals)	SHE083, SHE085
---	----------------



Map / Marker ID:	SHE087
------------------	---------------

Individual Plot ID:	SHE087
---------------------	---------------

GPS (wgs84-18N)	lat: N44° 3' 11.262" long: W75° 45' 5.381"
-----------------	--

Cemetery:	Sheepfold, Pine Plains
-----------	------------------------

Context:	Contiguous
----------	------------

Plot Placement:	In Rows
-----------------	---------

Grade Slope:	None
--------------	------

Exposure:	Tree Overhang
-----------	---------------

Plot Accessories:	-
-------------------	---

General Comments:	Likely related to J. M. (SHE083) and Geneva (SHE085) Kohler, given name, dates, and location.
-------------------	---

Additional Information:	
-------------------------	--

References:	
-------------	--

CEMETERY INTEREST FORM

(PAGE 2 OF 2)

Marker ID: SHE087



Edward

Kohler

PUBLIC WORKS
ENVIRONMENTAL DIVISION
FORT DRUM, NEW YORK





CEMETERY INTEREST FORM

(PAGE 1 OF 2)

PUBLIC WORKS, ENVIRONMENTAL DIVISION
FORT DRUM, NEW YORK

FIRST NAME:

MIDDLE NAME:

LAST NAME: **Kohler**

MAIDEN NAME:

BIRTH DATE:

DEATH DATE:

DAY:	<input type="text"/>	DAY:	<input type="text"/>
MONTH:	<input type="text"/>	MONTH:	<input type="text"/>
YEAR:	<input type="text"/>	YEAR:	<input type="text"/>

AGE:

YEARS: MONTHS: DAYS:

GENDER:

EPITAPH OR SCRIPT: **E. K.**

EPITAPH OR SCRIPT (CONT):

MILITARY MARKER: -

Marker Plot Type: **Single**

Marker Description: **Footstone**

Family Plot ID: -

Family Plot Name:

Associated Markers, IDs:
(for this individual) **SHE087**

Associated Individuals, IDs:
(other individuals)



Map / Marker ID: **SHE088**

Individual Plot ID: **SHE088**

GPS (wgs84-18N) lat: **N44° 3' 11.349"** long: **W75° 45' 5.337"**

Cemetery: **Sheepfold, Pine Plains**

Context: **Contiguous**

Plot Placement: **In Rows**

Grade Slope: **None**

Exposure: **Tree Overhang**

Plot Accessories: -

General Comments: -

Additional Information:

References:

CEMETERY INTEREST FORM

Marker ID: SHE088

(PAGE 2 OF 2)



Kohler	

PUBLIC WORKS
ENVIRONMENTAL DIVISION
FORT DRUM, NEW YORK





CEMETERY INTEREST FORM

(PAGE 1 OF 2)

PUBLIC WORKS, ENVIRONMENTAL DIVISION
FORT DRUM, NEW YORK

FIRST NAME:	Lucy
MIDDLE NAME:	
LAST NAME:	Morrow
MAIDEN NAME:	

BIRTH DATE:

DEATH DATE:

DAY:		DAY:	11
MONTH:		MONTH:	November
YEAR:		YEAR:	1872

AGE:

YEARS:	27	MONTHS:	4	DAYS:	11
--------	----	---------	---	-------	----

GENDER:	F
---------	---

EPITAPH OR SCRIPT:	(cross) / LUCY / WIFE OF / HENRY MORROW / DIED / Nov. 11, 1872, / Aged 27 years. / 4 mos. 11 days.
--------------------	--

EPITAPH OR SCRIPT (CONT):

MILITARY MARKER	-
-----------------	---

Marker Plot Type:	Single
-------------------	--------

Marker Description	Headstone
--------------------	-----------

Family Plot ID:	-
-----------------	---

Family Plot Name:	
-------------------	--

Associated Markers, IDs:	-
--------------------------	---

(for this individual)

Associated Individuals, IDs:	
------------------------------	--

(other individuals)



Map / Marker ID:	SHE089
------------------	--------

Individual Plot ID:	SHE089
---------------------	--------

GPS (wgs84-18N)	lat: N44° 3' 11.196" long: W75° 45' 5.292"
-----------------	--

Cemetery:	Sheepfold, Pine Plains
-----------	------------------------

Context:	Isolated
----------	----------

Plot Placement:	In Rows
-----------------	---------

Grade Slope:	None
--------------	------

Exposure:	Tree Overhang
-----------	---------------

Plot Accessories:	-
-------------------	---

General Comments:	-
-------------------	---

Additional Information:	
-------------------------	--

References:	
-------------	--

CEMETERY INTEREST FORM

Marker ID: SHE089

(PAGE 2 OF 2)



Lucy	
Morrow	

PUBLIC WORKS
ENVIRONMENTAL DIVISION
FORT DRUM, NEW YORK





CEMETERY INTEREST FORM

(PAGE 1 OF 2)

PUBLIC WORKS, ENVIRONMENTAL DIVISION
FORT DRUM, NEW YORK

FIRST NAME:	Lydia
MIDDLE NAME:	
LAST NAME:	Potter
MAIDEN NAME:	

BIRTH DATE:

DEATH DATE:

DAY:		DAY:	26
MONTH:		MONTH:	July
YEAR:		YEAR:	1875

AGE:

YEARS:	87	MONTHS:		DAYS:	
--------	----	---------	--	-------	--

GENDER:	F
---------	---

EPITAPH OR SCRIPT: (left side) LYDIA / HIS WIFE / died July 26, 1875 / Aged 87 yrs. / (right side) AMOS POTTER, / DIED / Apr. 15, 1875, / Aged 84 yrs. / (center below) We miss thee deat ones.

EPITAPH OR SCRIPT (CONT):

MILITARY MARKER	-
-----------------	---

Marker Plot Type:	Double
-------------------	--------

Marker Description	Headstone
--------------------	-----------

Family Plot ID:	-
-----------------	---

Family Plot Name:	
-------------------	--

Associated Markers, IDs: (for this individual)	SHE091
---	--------

Associated Individuals, IDs: (other individuals)	SHE090b
---	---------



Map / Marker ID:	SHE090
------------------	--------

Individual Plot ID:	SHE090a
---------------------	---------

GPS (wgs84-18N)	lat: N44° 3' 11.543" long: W75° 45' 5.439"
-----------------	--

Cemetery:	Sheepfold, Pine Plains
-----------	------------------------

Context:	Isolated
----------	----------

Plot Placement:	In Rows
-----------------	---------

Grade Slope:	None
--------------	------

Exposure:	Open
-----------	------

Plot Accessories:	-
-------------------	---

General Comments:	-
-------------------	---

Additional Information:	
-------------------------	--

References:	
-------------	--

CEMETERY INTEREST FORM

(PAGE 2 OF 2)

Marker ID: SHE090



Lydia

Potter

PUBLIC WORKS
ENVIRONMENTAL DIVISION
FORT DRUM, NEW YORK





CEMETERY INTEREST FORM

(PAGE 1 OF 2)

PUBLIC WORKS, ENVIRONMENTAL DIVISION
FORT DRUM, NEW YORK

FIRST NAME:	Amos
MIDDLE NAME:	
LAST NAME:	Potter
MAIDEN NAME:	

BIRTH DATE:

DEATH DATE:

DAY:		DAY:	15
MONTH:		MONTH:	April
YEAR:		YEAR:	1875

AGE:

YEARS:	84	MONTHS:		DAYS:	
--------	----	---------	--	-------	--

GENDER:	M
---------	---

EPITAPH OR SCRIPT:	(left side) LYDIA / HIS WIFE / died July 26, 1875 / Aged 87 yrs. / (right side) AMOS POTTER, / DIED / Apr. 15, 1875, / Aged 84 yrs. / (center below) We miss thee deat ones.
--------------------	--

EPITAPH OR SCRIPT (CONT):

MILITARY MARKER	-
-----------------	---

Marker Plot Type:	Double
-------------------	--------

Marker Description	Headstone
--------------------	-----------

Family Plot ID:	-
-----------------	---

Family Plot Name:	
-------------------	--

Associated Markers, IDs: (for this individual)	SHE091
---	--------

Associated Individuals, IDs: (other individuals)	SHE090a
---	---------



Map / Marker ID:	SHE090
------------------	---------------

Individual Plot ID:	SHE090b
---------------------	----------------

GPS (wgs84-18N)	lat: N44° 3' 11.543" long: W75° 45' 5.439"
-----------------	--

Cemetery:	Sheepfold, Pine Plains
-----------	------------------------

Context:	Isolated
----------	----------

Plot Placement:	In Rows
-----------------	---------

Grade Slope:	None
--------------	------

Exposure:	Open
-----------	------

Plot Accessories:	-
-------------------	---

General Comments:	-
-------------------	---

Additional Information:	
-------------------------	--

References:	
-------------	--

CEMETERY INTEREST FORM

Marker ID: SHE090

(PAGE 2 OF 2)



Amos

Potter

PUBLIC WORKS
ENVIRONMENTAL DIVISION
FORT DRUM, NEW YORK





CEMETERY INTEREST FORM

(PAGE 1 OF 2)

PUBLIC WORKS, ENVIRONMENTAL DIVISION
FORT DRUM, NEW YORK

FIRST NAME:

MIDDLE NAME:

LAST NAME: **Potter**

MAIDEN NAME:

BIRTH DATE:

DEATH DATE:

DAY:

DAY:

MONTH:

MONTH:

YEAR:

YEAR:

AGE:

YEARS:

MONTHS:

DAYS:

GENDER:

EPITAPH OR SCRIPT: **FATHER**

EPITAPH OR SCRIPT (CONT):

MILITARY MARKER: -

Marker Plot Type: **Single**

Marker Description: **Footstone**

Family Plot ID: -

Family Plot Name:

Associated Markers, IDs: **SHE090**

(for this individual)

Associated Individuals, IDs:

(other individuals)



Map / Marker ID: **SHE091**

Individual Plot ID: **SHE091**

GPS (wgs84-18N) lat: N44° 3' 11.610" long: W75° 45' 5.370"

Cemetery: **Sheepfold, Pine Plains**

Context: **Isolated**

Plot Placement: **In Rows**

Grade Slope: **None**

Exposure: **Open**

Plot Accessories: -

General Comments: -

Additional Information:

References:

CEMETERY INTEREST FORM

Marker ID: SHE091

(PAGE 2 OF 2)



Potter	

PUBLIC WORKS
ENVIRONMENTAL DIVISION
FORT DRUM, NEW YORK





CEMETERY INTEREST FORM

(PAGE 1 OF 2)

PUBLIC WORKS, ENVIRONMENTAL DIVISION
FORT DRUM, NEW YORK

FIRST NAME:	John
MIDDLE NAME:	
LAST NAME:	Kerpilner
MAIDEN NAME:	

BIRTH DATE:

DEATH DATE:

DAY:		DAY:	11
MONTH:		MONTH:	August
YEAR:		YEAR:	1870

AGE:

YEARS:	81	MONTHS:	2	DAYS:	6
--------	----	---------	---	-------	---

GENDER:	M
---------	---

EPITAPH OR SCRIPT: JOHN KERPILNER / DIED / Aug. 11, 1870, / Aged / 81y's. 2m's. 6d's.

EPITAPH OR SCRIPT (CONT):

MILITARY MARKER	-
-----------------	---

Marker Plot Type:	Single
-------------------	--------

Marker Description	Headstone
--------------------	-----------

Family Plot ID:	-
-----------------	---

Family Plot Name:	
-------------------	--

Associated Markers, IDs: (for this individual)	-
---	---

Associated Individuals, IDs: (other individuals)	
---	--



Map / Marker ID:	SHE092
------------------	---------------

Individual Plot ID:	SHE092
---------------------	---------------

GPS (wgs84-18N)	lat: N44° 3' 11.400" long: W75° 45' 5.304"
-----------------	--

Cemetery:	Sheepfold, Pine Plains
-----------	------------------------

Context:	Isolated
----------	----------

Plot Placement:	In Rows
-----------------	---------

Grade Slope:	None
--------------	------

Exposure:	Tree Overhang
-----------	---------------

Plot Accessories:	-
-------------------	---

General Comments:	-
-------------------	---

Additional Information:	
-------------------------	--

References:	
-------------	--

CEMETERY INTEREST FORM

Marker ID: SHE092

(PAGE 2 OF 2)



John	
Kerpiler	

PUBLIC WORKS
ENVIRONMENTAL DIVISION
FORT DRUM, NEW YORK





CEMETERY INTEREST FORM

(PAGE 1 OF 2)

PUBLIC WORKS, ENVIRONMENTAL DIVISION
FORT DRUM, NEW YORK

FIRST NAME:	Jeremiah
MIDDLE NAME:	
LAST NAME:	St. John
MAIDEN NAME:	

BIRTH DATE:

DEATH DATE:

DAY:		DAY:	2
MONTH:		MONTH:	May
YEAR:		YEAR:	1864

AGE:

YEARS:	25	MONTHS:	5	DAYS:	
--------	----	---------	---	-------	--

GENDER:	M
---------	---

EPITAPH OR SCRIPT:	(left side) JOS ST.JOHN / DIED / Apr. 6, 1864 / aged 71 Y'rs. / 10 D'ys / (right side) JEREMIAH, / Son of / JOSEPH & USILLA / ST. JOHN / died May 2, 1864 / AE. 25 Years / 5 mo's.
--------------------	--

EPITAPH OR SCRIPT (CONT):

MILITARY MARKER	-
-----------------	---

Marker Plot Type:	Double
-------------------	--------

Marker Description	Headstone
--------------------	-----------

Family Plot ID:	-
-----------------	---

Family Plot Name:	
-------------------	--

Associated Markers, IDs: (for this individual)	SHE094
---	--------

Associated Individuals, IDs: (other individuals)	SHE093a
---	---------



Map / Marker ID:	SHE093
------------------	---------------

Individual Plot ID:	SHE093b
---------------------	----------------

GPS (wgs84-18N)	lat: N44° 3' 11.280" long: W75° 45' 5.190"
-----------------	--

Cemetery:	Sheepfold, Pine Plains
-----------	------------------------

Context:	Isolated
----------	----------

Plot Placement:	In Rows
-----------------	---------

Grade Slope:	None
--------------	------

Exposure:	Tree Overhang
-----------	---------------

Plot Accessories:	-
-------------------	---

General Comments:	-
-------------------	---

Additional Information:	
-------------------------	--

References:	
-------------	--

CEMETERY INTEREST FORM

Marker ID: SHE093

(PAGE 2 OF 2)



Jeremiah

St. John

PUBLIC WORKS
ENVIRONMENTAL DIVISION
FORT DRUM, NEW YORK





CEMETERY INTEREST FORM

(PAGE 1 OF 2)

PUBLIC WORKS, ENVIRONMENTAL DIVISION
FORT DRUM, NEW YORK

FIRST NAME:	Joseph
MIDDLE NAME:	
LAST NAME:	St. John
MAIDEN NAME:	

BIRTH DATE:

DEATH DATE:

DAY:		DAY:	6
MONTH:		MONTH:	April
YEAR:		YEAR:	1864

AGE:

YEARS:	71	MONTHS:	0	DAYS:	10
--------	----	---------	---	-------	----

GENDER:	M
---------	---

EPITAPH OR SCRIPT:	(left side) JOS ST.JOHN / DIED / Apr. 6, 1864 / aged 71 Y'rs. / 10 D'ys / (right side) JEREMIAH, / Son of / JOSEPH & USILLA / ST. JOHN / died May 2, 1864 / AE. 25 Years / 5 mo's.
--------------------	--

EPITAPH OR SCRIPT (CONT):	
---------------------------	--

MILITARY MARKER	-
-----------------	---

Marker Plot Type:	Double
-------------------	--------

Marker Description	Headstone
--------------------	-----------

Family Plot ID:	-
-----------------	---

Family Plot Name:	
-------------------	--

Associated Markers, IDs: (for this individual)	SHE094
---	--------

Associated Individuals, IDs: (other individuals)	SHE093b
---	---------



Map / Marker ID:	SHE093
------------------	--------

Individual Plot ID:	SHE093a
---------------------	---------

GPS (wgs84-18N)	lat: N44° 3' 11.280" long: W75° 45' 5.190"
-----------------	--

Cemetery:	Sheepfold, Pine Plains
-----------	------------------------

Context:	Isolated
----------	----------

Plot Placement:	In Rows
-----------------	---------

Grade Slope:	None
--------------	------

Exposure:	Tree Overhang
-----------	---------------

Plot Accessories:	-
-------------------	---

General Comments:	-
-------------------	---

Additional Information:	
-------------------------	--

References:	
-------------	--

CEMETERY INTEREST FORM

Marker ID: SHE093

(PAGE 2 OF 2)



Joseph

St. John

PUBLIC WORKS
ENVIRONMENTAL DIVISION
FORT DRUM, NEW YORK





CEMETERY INTEREST FORM

(PAGE 1 OF 2)

PUBLIC WORKS, ENVIRONMENTAL DIVISION
FORT DRUM, NEW YORK

FIRST NAME:	<input type="text"/>
MIDDLE NAME:	<input type="text"/>
LAST NAME:	St. John
MAIDEN NAME:	<input type="text"/>

<i>BIRTH DATE:</i>		<i>DEATH DATE:</i>	
DAY:	<input type="text"/>	DAY:	<input type="text"/>
MONTH:	<input type="text"/>	MONTH:	<input type="text"/>
YEAR:	<input type="text"/>	YEAR:	<input type="text"/>

<i>AGE:</i>					
YEARS:	<input type="text"/>	MONTHS:	<input type="text"/>	DAYS:	<input type="text"/>

GENDER:	<input type="text"/>
---------	----------------------

EPITAPH OR SCRIPT:	J. S. J.
--------------------	----------

EPITAPH OR SCRIPT (CONT):	<input type="text"/>
---------------------------	----------------------

MILITARY MARKER	-
-----------------	---

Marker Plot Type:	Single
-------------------	--------

Marker Description	Footstone
--------------------	-----------

Family Plot ID:	-
-----------------	---

Family Plot Name:	<input type="text"/>
-------------------	----------------------

Associated Markers, IDs: (for this individual)	SHE093
---	--------

Associated Individuals, IDs: (other individuals)	<input type="text"/>
---	----------------------



Map / Marker ID:	SHE094
-------------------------	---------------

Individual Plot ID:	SHE094
---------------------	---------------

GPS (wgs84-18N)	lat: N44° 3' 11.334" long: W75° 45' 5.114"
-----------------	--

Cemetery:	Sheepfold, Pine Plains
-----------	------------------------

Context:	Isolated
----------	----------

Plot Placement:	In Rows
-----------------	---------

Grade Slope:	None
--------------	------

Exposure:	Tree Overhang
-----------	---------------

Plot Accessories:	-
-------------------	---

General Comments:	-
-------------------	---

Additional Information:	<input type="text"/>
-------------------------	----------------------

References:	<input type="text"/>
-------------	----------------------

CEMETERY INTEREST FORM

Marker ID: SHE094

(PAGE 2 OF 2)



St. John	

PUBLIC WORKS
ENVIRONMENTAL DIVISION
FORT DRUM, NEW YORK





CEMETERY INTEREST FORM

(PAGE 1 OF 2)

PUBLIC WORKS, ENVIRONMENTAL DIVISION
FORT DRUM, NEW YORK

FIRST NAME:	Julia
MIDDLE NAME:	
LAST NAME:	Morrow
MAIDEN NAME:	

BIRTH DATE:		DEATH DATE:	
DAY:		DAY:	21
MONTH:		MONTH:	August
YEAR:		YEAR:	1890

AGE:			
YEARS:	57	MONTHS:	
		DAYS:	

GENDER:	F
---------	---

EPITAPH OR SCRIPT:	(in book) May our / Mother rest / In peace / (on face) JULIA MORROW / DIED / AUG. 21, 1890, / AE. 57 YRS. / MORROW
--------------------	--

EPITAPH OR SCRIPT (CONT):	
---------------------------	--

MILITARY MARKER	-
-----------------	---

Marker Plot Type:	Single
-------------------	--------

Marker Description	Pedestal with Obelisk
--------------------	-----------------------

Family Plot ID:	-
-----------------	---

Family Plot Name:	
-------------------	--

Associated Markers, IDs: (for this individual)	SHE096
---	--------

Associated Individuals, IDs: (other individuals)	
---	--



Map / Marker ID:	SHE095
-------------------------	---------------

Individual Plot ID:	SHE095
---------------------	---------------

GPS (wgs84-18N)	lat: N44° 3' 11.212" long: W75° 45' 5.100"
-----------------	--

Cemetery:	Sheepfold, Pine Plains
-----------	------------------------

Context:	Contiguous
----------	------------

Plot Placement:	In Rows
-----------------	---------

Grade Slope:	None
--------------	------

Exposure:	Open
-----------	------

Plot Accessories:	-
-------------------	---

General Comments:	-
-------------------	---

Additional Information:	
-------------------------	--

References:	
-------------	--

CEMETERY INTEREST FORM

Marker ID: SHE095

(PAGE 2 OF 2)



Julia

Morrow

PUBLIC WORKS
ENVIRONMENTAL DIVISION
FORT DRUM, NEW YORK





CEMETERY INTEREST FORM

(PAGE 1 OF 2)

PUBLIC WORKS, ENVIRONMENTAL DIVISION
FORT DRUM, NEW YORK

FIRST NAME:

MIDDLE NAME:

LAST NAME: **Morrow**

MAIDEN NAME:

BIRTH DATE: DAY: MONTH: YEAR:

DEATH DATE: DAY: MONTH: YEAR:

AGE: YEARS: MONTHS: DAYS:

GENDER:

EPITAPH OR SCRIPT: **JULIA**

EPITAPH OR SCRIPT (CONT):

MILITARY MARKER: -

Marker Plot Type: **Single**

Marker Description: **Footstone**

Family Plot ID: -

Family Plot Name:

Associated Markers, IDs: **SHE095**
(for this individual)

Associated Individuals, IDs:
(other individuals)



Map / Marker ID: **SHE096**

Individual Plot ID: **SHE096**

GPS (wgs84-18N) lat: **N44° 3' 11.260"** long: **W75° 45' 5.013"**

Cemetery: **Sheepfold, Pine Plains**

Context: **Contiguous**

Plot Placement: **In Rows**

Grade Slope: **None**

Exposure: **Open**

Plot Accessories: -

General Comments: -

Additional Information:

References:

CEMETERY INTEREST FORM

Marker ID: SHE096

(PAGE 2 OF 2)



Morrow	

PUBLIC WORKS
ENVIRONMENTAL DIVISION
FORT DRUM, NEW YORK





CEMETERY INTEREST FORM

(PAGE 1 OF 2)

PUBLIC WORKS, ENVIRONMENTAL DIVISION
FORT DRUM, NEW YORK

FIRST NAME:	Christina
MIDDLE NAME:	
LAST NAME:	Wilson
MAIDEN NAME:	

<i>BIRTH DATE:</i>		<i>DEATH DATE:</i>	
DAY:	<input type="text"/>	DAY:	<input type="text"/>
MONTH:	<input type="text"/>	MONTH:	<input type="text"/>
YEAR:	<input type="text"/>	YEAR:	<input type="text"/>

<i>AGE:</i>					
YEARS:	<input type="text"/>	MONTHS:	<input type="text"/>	DAYS:	<input type="text"/>

GENDER:	F
---------	----------

EPITAPH OR SCRIPT:	CHRISTINA (top) / WILSON
--------------------	---------------------------------

EPITAPH OR SCRIPT (CONT):	
---------------------------	--

MILITARY MARKER	-
-----------------	---

Marker Plot Type:	Single
-------------------	---------------

Marker Description	(Unknown)
--------------------	------------------

Family Plot ID:	-
-----------------	---

Family Plot Name:	
-------------------	--

Associated Markers, IDs:	-
(for this individual)	

Associated Individuals, IDs:	SHE098, SHE099, SHE311, SHE312, SHE313, SHE314, SHE315, SHE317, SHE322, SHE323a, SHE323b, SHE324
(other individuals)	



Map / Marker ID:	SHE097
------------------	---------------

Individual Plot ID:	SHE097
---------------------	---------------

GPS (wgs84-18N)	lat: N44° 3' 11.224" long: W75° 45' 4.954"
-----------------	--

Cemetery:	Sheepfold, Pine Plains
-----------	-------------------------------

Context:	Contiguous
----------	-------------------

Plot Placement:	In Rows
-----------------	----------------

Grade Slope:	None
--------------	-------------

Exposure:	Tree Overhang
-----------	----------------------

Plot Accessories:	-
-------------------	---

General Comments:	-
-------------------	---

Additional Information:	
-------------------------	--

References:	
-------------	--

CEMETERY INTEREST FORM

Marker ID: SHE097

(PAGE 2 OF 2)



Christina	
Wilson	

PUBLIC WORKS
ENVIRONMENTAL DIVISION
FORT DRUM, NEW YORK





CEMETERY INTEREST FORM

(PAGE 1 OF 2)

PUBLIC WORKS, ENVIRONMENTAL DIVISION
FORT DRUM, NEW YORK

FIRST NAME:	William
MIDDLE NAME:	W
LAST NAME:	Wilson
MAIDEN NAME:	

<i>BIRTH DATE:</i>		<i>DEATH DATE:</i>	
DAY:	<input type="text"/>	DAY:	<input type="text"/>
MONTH:	<input type="text"/>	MONTH:	<input type="text"/>
YEAR:	<input type="text"/>	YEAR:	<input type="text"/>

<i>AGE:</i>			
YEARS:	<input type="text"/>	DAYS:	<input type="text"/>
MONTHS:	<input type="text"/>		

GENDER:	M
---------	----------

EPITAPH OR SCRIPT:	WILLIAM W. (top) / WILSON
--------------------	----------------------------------

EPITAPH OR SCRIPT (CONT):	
---------------------------	--

MILITARY MARKER	-
-----------------	---

Marker Plot Type:	Single
-------------------	---------------

Marker Description	(Unknown)
--------------------	------------------

Family Plot ID:	-
-----------------	---

Family Plot Name:	
-------------------	--

Associated Markers, IDs:	-
(for this individual)	

Associated Individuals, IDs:	SHE097, SHE099, SHE311, SHE312, SHE313, SHE314, SHE315, SHE317, SHE322, SHE323a, SHE323b, SHE324
(other individuals)	



Map / Marker ID:	SHE098
------------------	---------------

Individual Plot ID:	SHE098
---------------------	---------------

GPS (wgs84-18N)	lat: N44° 3' 11.201" long: W75° 45' 4.922"
-----------------	--

Cemetery:	Sheepfold, Pine Plains
-----------	-------------------------------

Context:	Contiguous
----------	-------------------

Plot Placement:	In Rows
-----------------	----------------

Grade Slope:	None
--------------	-------------

Exposure:	Tree Overhang
-----------	----------------------

Plot Accessories:	-
-------------------	---

General Comments:	-
-------------------	---

Additional Information:	
-------------------------	--

References:	
-------------	--

CEMETERY INTEREST FORM





(PAGE 2 OF 2)

Marker ID: SHE098



William	W
Wilson	

PUBLIC WORKS
ENVIRONMENTAL DIVISION
FORT DRUM, NEW YORK





CEMETERY INTEREST FORM

(PAGE 1 OF 2)

PUBLIC WORKS, ENVIRONMENTAL DIVISION
FORT DRUM, NEW YORK

FIRST NAME:	Ann
MIDDLE NAME:	
LAST NAME:	Wilson
MAIDEN NAME:	Ward

<i>BIRTH DATE:</i>		<i>DEATH DATE:</i>	
DAY:	<input type="text"/>	DAY:	<input type="text"/>
MONTH:	<input type="text"/>	MONTH:	<input type="text"/>
YEAR:	<input type="text"/>	YEAR:	<input type="text"/>

<i>AGE:</i>					
YEARS:	<input type="text"/>	MONTHS:	<input type="text"/>	DAYS:	<input type="text"/>

GENDER:	F
---------	----------

EPITAPH OR SCRIPT:	ANN WARD (top) / WILSON
--------------------	--------------------------------

EPITAPH OR SCRIPT (CONT):	
---------------------------	--

MILITARY MARKER	-
-----------------	---

Marker Plot Type:	Single
-------------------	---------------

Marker Description	(Unknown)
--------------------	------------------

Family Plot ID:	-
-----------------	---

Family Plot Name:	
-------------------	--

Associated Markers, IDs: (for this individual)	-
---	---

Associated Individuals, IDs: (other individuals)	SHE097, SHE098, SHE311, SHE312, SHE313, SHE314, SHE315, SHE317, SHE322, SHE323a, SHE323b, SHE324
---	---



Map / Marker ID:	SHE099
-------------------------	---------------

Individual Plot ID:	SHE099
---------------------	---------------

GPS (wgs84-18N)	lat: N44° 3' 11.181" long: W75° 45' 4.892"
-----------------	--

Cemetery:	Sheepfold, Pine Plains
-----------	------------------------

Context:	Contiguous
----------	------------

Plot Placement:	In Rows
-----------------	---------

Grade Slope:	None
--------------	------

Exposure:	Tree Overhang
-----------	---------------

Plot Accessories:	-
-------------------	---

General Comments:	-
-------------------	---

Additional Information:	
-------------------------	--

References:	
-------------	--

CEMETERY INTEREST FORM

(PAGE 2 OF 2)

Marker ID: SHE099



Ann	
Wilson	Ward

PUBLIC WORKS
ENVIRONMENTAL DIVISION
FORT DRUM, NEW YORK





CEMETERY INTEREST FORM

(PAGE 1 OF 2)

PUBLIC WORKS, ENVIRONMENTAL DIVISION
FORT DRUM, NEW YORK

FIRST NAME:	Eliza
MIDDLE NAME:	R
LAST NAME:	Gardner
MAIDEN NAME:	

BIRTH DATE:

DEATH DATE:

DAY:		DAY:	12
MONTH:		MONTH:	November
YEAR:		YEAR:	1871

AGE:

YEARS:	37	MONTHS:	11	DAYS:	12
--------	----	---------	----	-------	----

GENDER:	F
---------	----------

EPITAPH OR SCRIPT:	ELIZA R. / WIFE OF / GEORGE V. GARDNER. / DIED / NOV. 12, 1871, / aged 37yrs. 11mo. / & 12 DAYS. / "Yea, though I walk through the valley / of the shadow of death, I will fear no evil. / for thou art with me. Thy rod and thy / staff they confort me." /
--------------------	--

EPITAPH OR SCRIPT (CONT):	(bottom right corner) H. F. FERRIN. / WIN.
---------------------------	--

MILITARY MARKER	-
-----------------	---

Marker Plot Type:	Single
-------------------	--------

Marker Description	Headstone
--------------------	-----------

Family Plot ID:	-
-----------------	---

Family Plot Name:	
-------------------	--

Associated Markers, IDs:	-
--------------------------	---

(for this individual)

Associated Individuals, IDs:	
------------------------------	--

(other individuals)



Map / Marker ID:	SHE100
------------------	---------------

Individual Plot ID:	SHE100
---------------------	---------------

GPS (wgs84-18N)	lat: N44° 3' 11.588" long: W75° 45' 5.257"
-----------------	--

Cemetery:	Sheepfold, Pine Plains
-----------	------------------------

Context:	Isolated
----------	----------

Plot Placement:	Random
-----------------	--------

Grade Slope:	None
--------------	------

Exposure:	Open
-----------	------

Plot Accessories:	-
-------------------	---

General Comments:	-
-------------------	---

Additional Information:	
-------------------------	--

References:	
-------------	--

CEMETERY INTEREST FORM

(PAGE 2 OF 2)

Marker ID: SHE100



Eliza	R
Gardner	

PUBLIC WORKS
ENVIRONMENTAL DIVISION
FORT DRUM, NEW YORK





CEMETERY INTEREST FORM

(PAGE 1 OF 2)

PUBLIC WORKS, ENVIRONMENTAL DIVISION
FORT DRUM, NEW YORK

FIRST NAME:	John
MIDDLE NAME:	B
LAST NAME:	Neth
MAIDEN NAME:	

<i>BIRTH DATE:</i>		<i>DEATH DATE:</i>	
DAY:		DAY:	19
MONTH:		MONTH:	September
YEAR:		YEAR:	1864

<i>AGE:</i>			
YEARS:	84	MONTHS:	
		DAYS:	

GENDER:	M
---------	---

EPITAPH OR SCRIPT:	JOHN B. NETH / DIED / Sept. 19, 1864 / AE. 84 Yrs.
--------------------	--

EPITAPH OR SCRIPT (CONT):	
---------------------------	--

MILITARY MARKER	-
-----------------	---

Marker Plot Type:	Single
-------------------	--------

Marker Description	Headstone
--------------------	-----------

Family Plot ID:	-
-----------------	---

Family Plot Name:	
-------------------	--

Associated Markers, IDs: (for this individual)	-
---	---

Associated Individuals, IDs: (other individuals)	SHE102
---	--------



Map / Marker ID:	SHE101
------------------	---------------

Individual Plot ID:	SHE101
---------------------	---------------

GPS (wgs84-18N)	lat: N44° 3' 11.631" long: W75° 45' 5.120"
-----------------	--

Cemetery:	Sheepfold, Pine Plains
-----------	------------------------

Context:	Contiguous
----------	------------

Plot Placement:	Random
-----------------	--------

Grade Slope:	None
--------------	------

Exposure:	Open
-----------	------

Plot Accessories:	-
-------------------	---

General Comments:	-
-------------------	---

Additional Information:	
-------------------------	--

References:	
-------------	--

CEMETERY INTEREST FORM

(PAGE 2 OF 2)

Marker ID: SHE101



John	B
Neth	

PUBLIC WORKS
ENVIRONMENTAL DIVISION
FORT DRUM, NEW YORK





CEMETERY INTEREST FORM

(PAGE 1 OF 2)

PUBLIC WORKS, ENVIRONMENTAL DIVISION
FORT DRUM, NEW YORK

FIRST NAME:	Mary
MIDDLE NAME:	S
LAST NAME:	Neth
MAIDEN NAME:	

BIRTH DATE:

DEATH DATE:

DAY:		DAY:	11
MONTH:		MONTH:	September
YEAR:		YEAR:	1864

AGE:

YEARS:	0	MONTHS:	9	DAYS:	6
--------	---	---------	---	-------	---

GENDER:	F
---------	----------

EPITAPH OR SCRIPT:	MARY S. / Dau't of / John M. & (Julian / Julion?) / NETH / DIED / Sept. 11, 1864 / AE. 9m. 6d.
--------------------	--

EPITAPH OR SCRIPT (CONT):	
---------------------------	--

MILITARY MARKER	-
-----------------	---

Marker Plot Type:	Single
-------------------	--------

Marker Description	Headstone
--------------------	-----------

Family Plot ID:	-
-----------------	---

Family Plot Name:	
-------------------	--

Associated Markers, IDs: (for this individual)	-
---	---

Associated Individuals, IDs: (other individuals)	SHE101
---	--------



Map / Marker ID:	SHE102
-------------------------	---------------

Individual Plot ID:	SHE102
---------------------	---------------

GPS (wgs84-18N)	lat: N44° 3' 11.614" long: W75° 45' 5.069"
-----------------	--

Cemetery:	Sheepfold, Pine Plains
-----------	------------------------

Context:	Contiguous
----------	------------

Plot Placement:	Random
-----------------	--------

Grade Slope:	None
--------------	------

Exposure:	Open
-----------	------

Plot Accessories:	-
-------------------	---

General Comments:	Likely the granddaughter of John B. Neth (SHE101) given names, dates, location, and stylistic trends.
-------------------	---

Additional Information:	
-------------------------	--

References:	
-------------	--

CEMETERY INTEREST FORM

(PAGE 2 OF 2)

Marker ID: SHE102



Mary	S
Neth	

PUBLIC WORKS
ENVIRONMENTAL DIVISION
FORT DRUM, NEW YORK





CEMETERY INTEREST FORM

(PAGE 1 OF 2)

PUBLIC WORKS, ENVIRONMENTAL DIVISION
FORT DRUM, NEW YORK

FIRST NAME:	Frederick
MIDDLE NAME:	
LAST NAME:	Haap
MAIDEN NAME:	

BIRTH DATE:

DEATH DATE:

DAY:		DAY:	
MONTH:		MONTH:	
YEAR:	1835	YEAR:	1928

AGE:

YEARS:	93	MONTHS:		DAYS:	
--------	----	---------	--	-------	--

GENDER:	M
---------	---

EPITAPH OR SCRIPT:	(SW face) HAAP / FREDERICK HAAP / 1835 - 1928 / BARBARA, HIS WIFE / 1835 - 1909 / (NE face) THEIR CHILDREN / THEODORE M. / 1860 - 1862 / GEORGE V. / 1861 - 1864
--------------------	--

EPITAPH OR SCRIPT (CONT):	
---------------------------	--

MILITARY MARKER	-
-----------------	---

Marker Plot Type:	Double
-------------------	--------

Marker Description	Headstone
--------------------	-----------

Family Plot ID:	SHEFP08
-----------------	---------

Family Plot Name:	Haap
-------------------	------

Associated Markers, IDs:	SHE104, SHE105
(for this individual)	

Associated Individuals, IDs:	SHE103b, SHE106, SHE108, SHE110, SHE112
(other individuals)	



Map / Marker ID:	SHE103
------------------	---------------

Individual Plot ID:	SHE103a
---------------------	----------------

GPS (wgs84-18N)	lat: N44° 3' 11.475" long: W75° 45' 5.059"
-----------------	--

Cemetery:	Sheepfold, Pine Plains
-----------	------------------------

Context:	Contiguous
----------	------------

Plot Placement:	In Rows
-----------------	---------

Grade Slope:	None
--------------	------

Exposure:	Open
-----------	------

Plot Accessories:	-
-------------------	---

General Comments:	For more information on Theodore and George, see SHE108 and SHE106 respectively.
-------------------	--

Additional Information:	
-------------------------	--

References:	
-------------	--

CEMETERY INTEREST FORM

Marker ID: SHE103

(PAGE 2 OF 2)



Frederick

Haap

PUBLIC WORKS
ENVIRONMENTAL DIVISION
FORT DRUM, NEW YORK





CEMETERY INTEREST FORM

(PAGE 1 OF 2)

PUBLIC WORKS, ENVIRONMENTAL DIVISION
FORT DRUM, NEW YORK

FIRST NAME:	Barbara
MIDDLE NAME:	
LAST NAME:	Haap
MAIDEN NAME:	

BIRTH DATE:

DEATH DATE:

DAY:		DAY:	
MONTH:		MONTH:	
YEAR:	1835	YEAR:	1909

AGE:

YEARS:	74	MONTHS:		DAYS:	
--------	----	---------	--	-------	--

GENDER:	F
---------	---

EPITAPH OR SCRIPT:	(SW face) HAAP / FREDERICK HAAP / 1835 - 1928 / BARBARA, HIS WIFE / 1835 - 1909 / (NE face) THEIR CHILDREN / THEODORE M. / 1860 - 1862 / GEORGE V. / 1861 - 1864
--------------------	--

EPITAPH OR SCRIPT (CONT):	
---------------------------	--

MILITARY MARKER	-
-----------------	---

Marker Plot Type:	Double
-------------------	--------

Marker Description	Headstone
--------------------	-----------

Family Plot ID:	SHEFP08
-----------------	---------

Family Plot Name:	Haap
-------------------	------

Associated Markers, IDs:	SHE104, SHE105
(for this individual)	

Associated Individuals, IDs:	SHE103a, SHE106, SHE108, SHE110, SHE112
(other individuals)	



Map / Marker ID:	SHE103
------------------	---------------

Individual Plot ID:	SHE103b
---------------------	----------------

GPS (wgs84-18N)	lat: N44° 3' 11.475" long: W75° 45' 5.059"
-----------------	--

Cemetery:	Sheepfold, Pine Plains
-----------	------------------------

Context:	Contiguous
----------	------------

Plot Placement:	In Rows
-----------------	---------

Grade Slope:	None
--------------	------

Exposure:	Open
-----------	------

Plot Accessories:	-
-------------------	---

General Comments:	For more information on Theodore and George, see SHE108 and SHE106 respectively.
-------------------	--

Additional Information:	
-------------------------	--

References:	
-------------	--

CEMETERY INTEREST FORM

Marker ID: SHE103

(PAGE 2 OF 2)



Barbara

Haap

PUBLIC WORKS
ENVIRONMENTAL DIVISION
FORT DRUM, NEW YORK





CEMETERY INTEREST FORM

(PAGE 1 OF 2)

PUBLIC WORKS, ENVIRONMENTAL DIVISION
FORT DRUM, NEW YORK

FIRST NAME:

MIDDLE NAME:

LAST NAME: **Haap**

MAIDEN NAME:

BIRTH DATE:

DEATH DATE:

DAY:

DAY:

MONTH:

MONTH:

YEAR:

YEAR:

AGE:

YEARS:

MONTHS:

DAYS:

GENDER:

EPITAPH OR SCRIPT: **FATHER**

EPITAPH OR SCRIPT (CONT):

MILITARY MARKER: -

Marker Plot Type: **Single**

Marker Description: **Footstone**

Family Plot ID: **SHEFP08**

Family Plot Name: **Haap**

Associated Markers, IDs:
(for this individual) **SHE103**

Associated Individuals, IDs:
(other individuals)



Map / Marker ID: **SHE104**

Individual Plot ID: **SHE104**

GPS (wgs84-18N) lat: **N44° 3' 11.537"** long: **W75° 45' 4.961"**

Cemetery: **Sheepfold, Pine Plains**

Context: **Contiguous**

Plot Placement: **In Rows**

Grade Slope: **None**

Exposure: **Open**

Plot Accessories: -

General Comments: -

Additional Information:

References:

CEMETERY INTEREST FORM

(PAGE 2 OF 2)

Marker ID: SHE104



Haap	

PUBLIC WORKS
ENVIRONMENTAL DIVISION
FORT DRUM, NEW YORK





CEMETERY INTEREST FORM

(PAGE 1 OF 2)

PUBLIC WORKS, ENVIRONMENTAL DIVISION
FORT DRUM, NEW YORK

FIRST NAME:

MIDDLE NAME:

LAST NAME: **Haap**

MAIDEN NAME:

BIRTH DATE:

DEATH DATE:

DAY:

DAY:

MONTH:

MONTH:

YEAR:

YEAR:

AGE:

YEARS:

MONTHS:

DAYS:

GENDER:

EPITAPH OR SCRIPT:

MOTHER

EPITAPH OR SCRIPT (CONT):

MILITARY MARKER:

Marker Plot Type:

Single

Marker Description:

Footstone

Family Plot ID:

SHEFP08

Family Plot Name:

Haap

Associated Markers, IDs:

SHE103

(for this individual)

Associated Individuals, IDs:

(other individuals)



Map / Marker ID:

SHE105

Individual Plot ID:

SHE105

GPS (wgs84-18N)

lat: N44° 3' 11.520" long: W75° 45' 4.938"

Cemetery:

Sheepfold, Pine Plains

Context:

Contiguous

Plot Placement:

In Rows

Grade Slope:

None

Exposure:

Open

Plot Accessories:

-

General Comments:

-

Additional Information:

References:

CEMETERY INTEREST FORM

Marker ID: SHE105

(PAGE 2 OF 2)



Haap	

PUBLIC WORKS
ENVIRONMENTAL DIVISION
FORT DRUM, NEW YORK





CEMETERY INTEREST FORM

(PAGE 1 OF 2)

PUBLIC WORKS, ENVIRONMENTAL DIVISION
FORT DRUM, NEW YORK

FIRST NAME:	George
MIDDLE NAME:	V
LAST NAME:	Haap
MAIDEN NAME:	

BIRTH DATE:		DEATH DATE:	
DAY:		DAY:	3
MONTH:		MONTH:	September
YEAR:	1861	YEAR:	1864

AGE:			
YEARS:	2	DAYS:	12
MONTHS:	8		

GENDER:	M
---------	---

EPITAPH OR SCRIPT:	GEORGE V. / Son of / Frederick & Barbara / HAAP, / Died Sept. 3, 1864, / AE. 2y'rs 8mo's / & 12d's
--------------------	--

EPITAPH OR SCRIPT (CONT):	
---------------------------	--

MILITARY MARKER	-
-----------------	---

Marker Plot Type:	Single
-------------------	--------

Marker Description	Headstone
--------------------	-----------

Family Plot ID:	SHEFP08
-----------------	---------

Family Plot Name:	Haap
-------------------	------

Associated Markers, IDs:	SHE103, 107
(for this individual)	

Associated Individuals, IDs:	SHE103a, SHE103b, SHE108, SHE110, SHE112
(other individuals)	



Map / Marker ID:	SHE106
-------------------------	---------------

Individual Plot ID:	SHE106
---------------------	--------

GPS (wgs84-18N)	lat: N44° 3' 11.433" long: W75° 45' 4.973"
-----------------	--

Cemetery:	Sheepfold, Pine Plains
-----------	------------------------

Context:	Contiguous
----------	------------

Plot Placement:	In Rows
-----------------	---------

Grade Slope:	None
--------------	------

Exposure:	Open
-----------	------

Plot Accessories:	-
-------------------	---

General Comments:	For more information on George V. Haap, see SHE103.
-------------------	---

Additional Information:	
-------------------------	--

References:	
-------------	--

CEMETERY INTEREST FORM

(PAGE 2 OF 2)

Marker ID: SHE106



George	V
Haap	

PUBLIC WORKS
ENVIRONMENTAL DIVISION
FORT DRUM, NEW YORK





CEMETERY INTEREST FORM

(PAGE 1 OF 2)

PUBLIC WORKS, ENVIRONMENTAL DIVISION
FORT DRUM, NEW YORK

FIRST NAME:

MIDDLE NAME:

LAST NAME: **Haap**

MAIDEN NAME:

BIRTH DATE:

DEATH DATE:

DAY:

DAY:

MONTH:

MONTH:

YEAR:

YEAR:

AGE:

YEARS: MONTHS: DAYS:

GENDER:

EPITAPH OR SCRIPT: **G. V. H.**

EPITAPH OR SCRIPT (CONT):

MILITARY MARKER: -

Marker Plot Type: **Single**

Marker Description: **Footstone**

Family Plot ID: **SHEFP08**

Family Plot Name: **Haap**

Associated Markers, IDs:
(for this individual) **SHE106**

Associated Individuals, IDs:
(other individuals)



Map / Marker ID: **SHE107**

Individual Plot ID: **SHE107**

GPS (wgs84-18N) lat: **N44° 3' 11.482"** long: **W75° 45' 4.897"**

Cemetery: **Sheepfold, Pine Plains**

Context: **Contiguous**

Plot Placement: **In Rows**

Grade Slope: **None**

Exposure: **Open**

Plot Accessories: -

General Comments: -

Additional Information:

References:

CEMETERY INTEREST FORM

Marker ID: SHE107

(PAGE 2 OF 2)



Haap	

PUBLIC WORKS
ENVIRONMENTAL DIVISION
FORT DRUM, NEW YORK





CEMETERY INTEREST FORM

(PAGE 1 OF 2)

PUBLIC WORKS, ENVIRONMENTAL DIVISION
FORT DRUM, NEW YORK

FIRST NAME:	Theodore
MIDDLE NAME:	M
LAST NAME:	Haap
MAIDEN NAME:	

<i>BIRTH DATE:</i>		<i>DEATH DATE:</i>	
DAY:		DAY:	21
MONTH:		MONTH:	November
YEAR:	1860	YEAR:	1862

<i>AGE:</i>			
YEARS:	2	DAYS:	10
MONTHS:	1		

GENDER:	M
---------	---

EPITAPH OR SCRIPT:	THEADORE M. / SON OF / Frederick & Barbara / HAAP, / died Nov. 21, 1862, / AE. 2 y/rs. 1 mo. / & 10 days.
--------------------	---

EPITAPH OR SCRIPT (CONT):	
---------------------------	--

MILITARY MARKER	-
-----------------	---

Marker Plot Type:	Single
-------------------	--------

Marker Description	Headstone
--------------------	-----------

Family Plot ID:	SHEFP08
-----------------	---------

Family Plot Name:	Haap
-------------------	------

Associated Markers, IDs:	SHE103, SHE109
(for this individual)	

Associated Individuals, IDs:	SHE103a, SHE103b, SHE106, SHE110, SHE112
(other individuals)	



Map / Marker ID:	SHE108
------------------	---------------

Individual Plot ID:	SHE108
---------------------	---------------

GPS (wgs84-18N)	lat: N44° 3' 11.413" long: W75° 45' 4.952"
-----------------	--

Cemetery:	Sheepfold, Pine Plains
-----------	------------------------

Context:	Contiguous
----------	------------

Plot Placement:	In Rows
-----------------	---------

Grade Slope:	None
--------------	------

Exposure:	Open
-----------	------

Plot Accessories:	-
-------------------	---

General Comments:	For more information on Theodore M. Haap, see SHE103.
-------------------	---

Additional Information:	
-------------------------	--

References:	
-------------	--

CEMETERY INTEREST FORM

(PAGE 2 OF 2)

Marker ID: SHE108



Theodore	M
Haap	

PUBLIC WORKS
ENVIRONMENTAL DIVISION
FORT DRUM, NEW YORK





CEMETERY INTEREST FORM

(PAGE 1 OF 2)

PUBLIC WORKS, ENVIRONMENTAL DIVISION
FORT DRUM, NEW YORK

FIRST NAME:

MIDDLE NAME:

LAST NAME: **Haap**

MAIDEN NAME:

BIRTH DATE:

DEATH DATE:

DAY:

DAY:

MONTH:

MONTH:

YEAR:

YEAR:

AGE:

YEARS: MONTHS: DAYS:

GENDER:

EPITAPH OR SCRIPT: T. M. H.

EPITAPH OR SCRIPT (CONT):

MILITARY MARKER: -

Marker Plot Type: Single

Marker Description: Footstone

Family Plot ID: SHEFP08

Family Plot Name: Haap

Associated Markers, IDs:
(for this individual) SHE108

Associated Individuals, IDs:
(other individuals)



Map / Marker ID: **SHE109**

Individual Plot ID: **SHE109**

GPS (wgs84-18N) lat: N44° 3' 11.461" long: W75° 45' 4.870"

Cemetery: Sheepfold, Pine Plains

Context: Contiguous

Plot Placement: In Rows

Grade Slope: None

Exposure: Open

Plot Accessories: -

General Comments: -

Additional Information:

References:

CEMETERY INTEREST FORM

Marker ID: SHE109

(PAGE 2 OF 2)



Haap	

PUBLIC WORKS
ENVIRONMENTAL DIVISION
FORT DRUM, NEW YORK





CEMETERY INTEREST FORM

(PAGE 1 OF 2)

PUBLIC WORKS, ENVIRONMENTAL DIVISION
FORT DRUM, NEW YORK

FIRST NAME:	Doratha
MIDDLE NAME:	
LAST NAME:	Haap
MAIDEN NAME:	

BIRTH DATE:

DEATH DATE:

DAY:		DAY:	12
MONTH:		MONTH:	September
YEAR:		YEAR:	1864

AGE:

YEARS:	56	MONTHS:	0	DAYS:	12
--------	----	---------	---	-------	----

GENDER:	F
---------	---

EPITAPH OR SCRIPT:	DORATHA, / wife of / MARTIN HAAP, / DIED / Sept. 12, 1864, / AE. 56 years & / 12 days / The multitude of my thoughts within the / ... (illegible) ... my soul. / (illegible / buried)
--------------------	---

EPITAPH OR SCRIPT (CONT):	
---------------------------	--

MILITARY MARKER	-
-----------------	---

Marker Plot Type:	Single
-------------------	--------

Marker Description	Headstone
--------------------	-----------

Family Plot ID:	-
-----------------	---

Family Plot Name:	
-------------------	--

Associated Markers, IDs: (for this individual)	SHE111
---	--------

Associated Individuals, IDs: (other individuals)	SHE112, SHE 103a, SHE103b, SHE106, SHE108
---	---



Map / Marker ID:	SHE110
------------------	---------------

Individual Plot ID:	SHE110
---------------------	---------------

GPS (wgs84-18N)	lat: N44° 3' 11.393" long: W75° 45' 4.928"
-----------------	--

Cemetery:	Sheepfold, Pine Plains
-----------	------------------------

Context:	Contiguous
----------	------------

Plot Placement:	In Rows
-----------------	---------

Grade Slope:	None
--------------	------

Exposure:	Open
-----------	------

Plot Accessories:	-
-------------------	---

General Comments:	-
-------------------	---

Additional Information:	
-------------------------	--

References:	
-------------	--

CEMETERY INTEREST FORM

(PAGE 2 OF 2)

Marker ID: SHE110



Doratha

Haap

PUBLIC WORKS
ENVIRONMENTAL DIVISION
FORT DRUM, NEW YORK





CEMETERY INTEREST FORM

(PAGE 1 OF 2)

PUBLIC WORKS, ENVIRONMENTAL DIVISION
FORT DRUM, NEW YORK

FIRST NAME:

MIDDLE NAME:

LAST NAME: **Haap**

MAIDEN NAME:

BIRTH DATE:

DEATH DATE:

DAY:

DAY:

MONTH:

MONTH:

YEAR:

YEAR:

AGE:

YEARS: MONTHS: DAYS:

GENDER:

EPITAPH OR SCRIPT: **D. H.**

EPITAPH OR SCRIPT (CONT):

MILITARY MARKER: -

Marker Plot Type: **Single**

Marker Description: **Footstone**

Family Plot ID: -

Family Plot Name:

Associated Markers, IDs: **SHE110**
(for this individual)

Associated Individuals, IDs:
(other individuals)



Map / Marker ID: **SHE111**

Individual Plot ID: **SHE111**

GPS (wgs84-18N) lat: **N44° 3' 11.441"** long: **W75° 45' 4.847"**

Cemetery: **Sheepfold, Pine Plains**

Context: **Contiguous**

Plot Placement: **In Rows**

Grade Slope: **None**

Exposure: **Open**

Plot Accessories: -

General Comments: -

Additional Information:

References:

CEMETERY INTEREST FORM

Marker ID: SHE111

(PAGE 2 OF 2)



Haap	

PUBLIC WORKS
ENVIRONMENTAL DIVISION
FORT DRUM, NEW YORK





CEMETERY INTEREST FORM

(PAGE 1 OF 2)

PUBLIC WORKS, ENVIRONMENTAL DIVISION
FORT DRUM, NEW YORK

FIRST NAME:	Martin
MIDDLE NAME:	
LAST NAME:	Haap
MAIDEN NAME:	

BIRTH DATE:

DEATH DATE:

DAY:		DAY:	1858
MONTH:		MONTH:	September
YEAR:		YEAR:	1858

AGE:

YEARS:	61	MONTHS:	5	DAYS:	18
--------	----	---------	---	-------	----

GENDER:	M
---------	---

EPITAPH OR SCRIPT:	MARTIN HAAP / DIED /Sept. 12, 1858; / AE. 61 y'rs. 5 mo's. / & 18 d(?) / He was depressed and he was afflicted, / but he opened not his mouth.
--------------------	--

EPITAPH OR SCRIPT (CONT):

EPITAPH OR SCRIPT (CONT):	
---------------------------	--

MILITARY MARKER	-
-----------------	---

Marker Plot Type:	Single
-------------------	--------

Marker Description	Headstone
--------------------	-----------

Family Plot ID:	-
-----------------	---

Family Plot Name:	
-------------------	--

Associated Markers, IDs: (for this individual)	SHE113
---	--------

Associated Individuals, IDs: (other individuals)	SHE103a, SHE103b, SHE106, SHE108
---	----------------------------------



Map / Marker ID:	SHE112
------------------	---------------

Individual Plot ID:	SHE112
---------------------	---------------

GPS (wgs84-18N)	lat: N44° 3' 11.375" long: W75° 45' 4.907"
-----------------	--

Cemetery:	Sheepfold, Pine Plains
-----------	------------------------

Context:	Contiguous
----------	------------

Plot Placement:	In Rows
-----------------	---------

Grade Slope:	None
--------------	------

Exposure:	Open
-----------	------

Plot Accessories:	-
-------------------	---

General Comments:	-
-------------------	---

Additional Information:	
-------------------------	--

References:	
-------------	--

CEMETERY INTEREST FORM

(PAGE 2 OF 2)

Marker ID: SHE112



Martin

Haap

PUBLIC WORKS
ENVIRONMENTAL DIVISION
FORT DRUM, NEW YORK





CEMETERY INTEREST FORM

(PAGE 1 OF 2)

PUBLIC WORKS, ENVIRONMENTAL DIVISION
FORT DRUM, NEW YORK

FIRST NAME:

MIDDLE NAME:

LAST NAME: **Haap**

MAIDEN NAME:

BIRTH DATE:

DEATH DATE:

DAY:

DAY:

MONTH:

MONTH:

YEAR:

YEAR:

AGE:

YEARS: MONTHS: DAYS:

GENDER:

EPITAPH OR SCRIPT: **M. H.**

EPITAPH OR SCRIPT (CONT):

MILITARY MARKER: -

Marker Plot Type: **Single**

Marker Description: **Footstone**

Family Plot ID: -

Family Plot Name:

Associated Markers, IDs: **SHE112**
(for this individual)

Associated Individuals, IDs:
(other individuals)



Map / Marker ID: **SHE113**

Individual Plot ID: **SHE113**

GPS (wgs84-18N) lat: **N44° 3' 11.423"** long: **W75° 45' 4.827"**

Cemetery: **Sheepfold, Pine Plains**

Context: **Contiguous**

Plot Placement: **In Rows**

Grade Slope: **None**

Exposure: **Open**

Plot Accessories: -

General Comments: -

Additional Information:

References:

CEMETERY INTEREST FORM

Marker ID: SHE113

(PAGE 2 OF 2)



Haap	

PUBLIC WORKS
ENVIRONMENTAL DIVISION
FORT DRUM, NEW YORK





CEMETERY INTEREST FORM

(PAGE 1 OF 2)

PUBLIC WORKS, ENVIRONMENTAL DIVISION
FORT DRUM, NEW YORK

FIRST NAME:	Caroline
MIDDLE NAME:	
LAST NAME:	Taylor
MAIDEN NAME:	

BIRTH DATE:

DEATH DATE:

DAY:		DAY:	4
MONTH:		MONTH:	April
YEAR:		YEAR:	1868

AGE:

YEARS:	24	MONTHS:	3	DAYS:	
--------	----	---------	---	-------	--

GENDER:	F
---------	---

EPITAPH OR SCRIPT:	CAROLINE, / wife of / MERRITT TAYLOR, / DIED / April 4, 1868, / AE. 24 years. / & 3 mo's. / ... (illegible)...y she (rested in ?) God. / To thy arms my Savior I come.
--------------------	--

EPITAPH OR SCRIPT (CONT):	
---------------------------	--

MILITARY MARKER	-
-----------------	---

Marker Plot Type:	Single
-------------------	--------

Marker Description	Headstone
--------------------	-----------

Family Plot ID:	-
-----------------	---

Family Plot Name:	
-------------------	--

Associated Markers, IDs: (for this individual)	SHE115
---	--------

Associated Individuals, IDs: (other individuals)	
---	--



Map / Marker ID:	SHE114
------------------	---------------

Individual Plot ID:	SHE114
---------------------	---------------

GPS (wgs84-18N)	lat: N44° 3' 11.731" long: W75° 45' 4.975"
-----------------	--

Cemetery:	Sheepfold, Pine Plains
-----------	------------------------

Context:	Contiguous
----------	------------

Plot Placement:	In Rows
-----------------	---------

Grade Slope:	None
--------------	------

Exposure:	Open
-----------	------

Plot Accessories:	-
-------------------	---

General Comments:	-
-------------------	---

Additional Information:	
-------------------------	--

References:	
-------------	--

CEMETERY INTEREST FORM

(PAGE 2 OF 2)

Marker ID: SHE114



Caroline

Taylor

PUBLIC WORKS
ENVIRONMENTAL DIVISION
FORT DRUM, NEW YORK





CEMETERY INTEREST FORM

(PAGE 1 OF 2)

PUBLIC WORKS, ENVIRONMENTAL DIVISION
FORT DRUM, NEW YORK

FIRST NAME:

MIDDLE NAME:

LAST NAME: **Taylor**

MAIDEN NAME:

BIRTH DATE:

DEATH DATE:

DAY:	<input type="text"/>	DAY:	<input type="text"/>
MONTH:	<input type="text"/>	MONTH:	<input type="text"/>
YEAR:	<input type="text"/>	YEAR:	<input type="text"/>

AGE:

YEARS: MONTHS: DAYS:

GENDER:

EPITAPH OR SCRIPT: **C. T.**

EPITAPH OR SCRIPT (CONT):

MILITARY MARKER: -

Marker Plot Type: **Single**

Marker Description: **Footstone**

Family Plot ID: -

Family Plot Name:

Associated Markers, IDs: **SHE114**

(for this individual)

Associated Individuals, IDs:

(other individuals)



Map / Marker ID: **SHE115**

Individual Plot ID: **SHE115**

GPS (wgs84-18N) lat: **N44° 3' 11.773"** long: **W75° 45' 4.901"**

Cemetery: **Sheepfold, Pine Plains**

Context: **Contiguous**

Plot Placement: **In Rows**

Grade Slope: **None**

Exposure: **Open**

Plot Accessories: -

General Comments: -

Additional Information:

References:

CEMETERY INTEREST FORM

Marker ID: SHE115

(PAGE 2 OF 2)



Taylor	

PUBLIC WORKS
ENVIRONMENTAL DIVISION
FORT DRUM, NEW YORK





CEMETERY INTEREST FORM

(PAGE 1 OF 2)

PUBLIC WORKS, ENVIRONMENTAL DIVISION
FORT DRUM, NEW YORK

FIRST NAME:	Mary
MIDDLE NAME:	M
LAST NAME:	Gardner
MAIDEN NAME:	

<i>BIRTH DATE:</i>		<i>DEATH DATE:</i>	
DAY:	<input type="text"/>	DAY:	<input type="text"/>
MONTH:	<input type="text"/>	MONTH:	<input type="text"/>
YEAR:	<input type="text"/>	YEAR:	<input type="text"/>

<i>AGE:</i>					
YEARS:	<input type="text"/>	MONTHS:	<input type="text"/>	DAYS:	<input type="text"/>

GENDER:	<input type="text"/>
---------	----------------------

EPITAPH OR SCRIPT:	MARY M. / (wife?) of / (Alan / Adam?) B. GARDN... (illegible)... / ...
--------------------	--

EPITAPH OR SCRIPT (CONT):	
---------------------------	--

MILITARY MARKER	-
-----------------	---

Marker Plot Type:	Single
-------------------	--------

Marker Description	Headstone
--------------------	-----------

Family Plot ID:	-
-----------------	---

Family Plot Name:	
-------------------	--

Associated Markers, IDs: (for this individual)	SHE117
---	--------

Associated Individuals, IDs: (other individuals)	
---	--



Map / Marker ID:	SHE116
-------------------------	---------------

Individual Plot ID:	SHE116
---------------------	---------------

GPS (wgs84-18N)	lat: N44° 3' 11.689" long: W75° 45' 4.938"
-----------------	--

Cemetery:	Sheepfold, Pine Plains
-----------	------------------------

Context:	Contiguous
----------	------------

Plot Placement:	In Rows
-----------------	---------

Grade Slope:	None
--------------	------

Exposure:	Open
-----------	------

Plot Accessories:	-
-------------------	---

General Comments:	Last name is likely "Gardner" given existant script and proximity to other Gardners.
-------------------	--

Additional Information:	
-------------------------	--

References:	
-------------	--

CEMETERY INTEREST FORM

(PAGE 2 OF 2)

Marker ID: SHE116



Mary	M
Gardner	

PUBLIC WORKS
ENVIRONMENTAL DIVISION
FORT DRUM, NEW YORK





CEMETERY INTEREST FORM

(PAGE 1 OF 2)

PUBLIC WORKS, ENVIRONMENTAL DIVISION
FORT DRUM, NEW YORK

FIRST NAME:

MIDDLE NAME:

LAST NAME: **Gardner**

MAIDEN NAME:

BIRTH DATE:

DEATH DATE:

DAY:

DAY:

MONTH:

MONTH:

YEAR:

YEAR:

AGE:

YEARS: MONTHS: DAYS:

GENDER:

EPITAPH OR SCRIPT: **M. M. G.**

EPITAPH OR SCRIPT (CONT):

MILITARY MARKER: -

Marker Plot Type: **Single**

Marker Description: **Footstone**

Family Plot ID: -

Family Plot Name:

Associated Markers, IDs: **SHE116**
(for this individual)

Associated Individuals, IDs:
(other individuals)



Map / Marker ID: **SHE117**

Individual Plot ID: **SHE117**

GPS (wgs84-18N) lat: **N44° 3' 11.740"** long: **W75° 45' 4.865"**

Cemetery: **Sheepfold, Pine Plains**

Context: **Contiguous**

Plot Placement: **In Rows**

Grade Slope: **None**

Exposure: **Open**

Plot Accessories: -

General Comments: -

Additional Information:

References:

CEMETERY INTEREST FORM

Marker ID: SHE117

(PAGE 2 OF 2)



Gardner	

PUBLIC WORKS
ENVIRONMENTAL DIVISION
FORT DRUM, NEW YORK





CEMETERY INTEREST FORM

(PAGE 1 OF 2)

PUBLIC WORKS, ENVIRONMENTAL DIVISION
FORT DRUM, NEW YORK

FIRST NAME:	Alexander
MIDDLE NAME:	P
LAST NAME:	Gardner
MAIDEN NAME:	

BIRTH DATE:

DEATH DATE:

DAY:		DAY:	25
MONTH:		MONTH:	November
YEAR:		YEAR:	1904

AGE:

YEARS:	72	MONTHS:	7	DAYS:	
--------	----	---------	---	-------	--

GENDER:	M
---------	---

EPITAPH OR SCRIPT:	ALEXANDER / P. GARDNER / DIED / Nov. 25, 1904, / AGED / 72 Yrs. 7 Mos. / Asleep in Jesus
--------------------	--

EPITAPH OR SCRIPT (CONT):

MILITARY MARKER	-
-----------------	---

Marker Plot Type:	Single
-------------------	--------

Marker Description	Headstone
--------------------	-----------

Family Plot ID:	-
-----------------	---

Family Plot Name:	
-------------------	--

Associated Markers, IDs:	-
--------------------------	---

(for this individual)

Associated Individuals, IDs:	SHE119
------------------------------	--------

(other individuals)



Map / Marker ID:	SHE118
------------------	---------------

Individual Plot ID:	SHE118
---------------------	---------------

GPS (wgs84-18N)	lat: N44° 3' 11.917" long: W75° 45' 4.899"
-----------------	--

Cemetery:	Sheepfold, Pine Plains
-----------	------------------------

Context:	Contiguous
----------	------------

Plot Placement:	In Rows
-----------------	---------

Grade Slope:	Cross Slope
--------------	-------------

Exposure:	Open
-----------	------

Plot Accessories:	-
-------------------	---

General Comments:	-
-------------------	---

Additional Information:	
-------------------------	--

References:	
-------------	--

CEMETERY INTEREST FORM

(PAGE 2 OF 2)

Marker ID: SHE118



Alexander	P
Gardner	

PUBLIC WORKS
ENVIRONMENTAL DIVISION
FORT DRUM, NEW YORK





CEMETERY INTEREST FORM

(PAGE 1 OF 2)

PUBLIC WORKS, ENVIRONMENTAL DIVISION
FORT DRUM, NEW YORK

FIRST NAME:	Fannie
MIDDLE NAME:	A
LAST NAME:	Gardner
MAIDEN NAME:	

BIRTH DATE:

DEATH DATE:

DAY:		DAY:	7
MONTH:		MONTH:	March
YEAR:		YEAR:	1887

AGE:

YEARS:	50	MONTHS:		DAYS:	
--------	----	---------	--	-------	--

GENDER:	F
---------	----------

EPITAPH OR SCRIPT:	FANNIE A. / WIFE OF / ALEXANDER GARDNER / DIED / Mar. 7, 1887, / Age 50yrs.
--------------------	--

EPITAPH OR SCRIPT (CONT):	
---------------------------	--

MILITARY MARKER	-
-----------------	---

Marker Plot Type:	Single
-------------------	---------------

Marker Description	Headstone
--------------------	------------------

Family Plot ID:	-
-----------------	---

Family Plot Name:	
-------------------	--

Associated Markers, IDs: (for this individual)	-
---	---

Associated Individuals, IDs: (other individuals)	SHE118
---	---------------



Map / Marker ID:	SHE119
-------------------------	---------------

Individual Plot ID:	SHE119
---------------------	---------------

GPS (wgs84-18N)	lat: N44° 3' 11.866" long: W75° 45' 4.854"
-----------------	--

Cemetery:	Sheepfold, Pine Plains
-----------	------------------------

Context:	Contiguous
----------	------------

Plot Placement:	In Rows
-----------------	---------

Grade Slope:	Positive
--------------	----------

Exposure:	Open
-----------	------

Plot Accessories:	-
-------------------	---

General Comments:	-
-------------------	---

Additional Information:	
-------------------------	--

References:	
-------------	--

CEMETERY INTEREST FORM

(PAGE 2 OF 2)

Marker ID: SHE119



Fannie	A
Gardner	

PUBLIC WORKS
ENVIRONMENTAL DIVISION
FORT DRUM, NEW YORK





CEMETERY INTEREST FORM

(PAGE 1 OF 2)

PUBLIC WORKS, ENVIRONMENTAL DIVISION
FORT DRUM, NEW YORK

FIRST NAME:	Eliza
MIDDLE NAME:	M
LAST NAME:	Gardner
MAIDEN NAME:	

BIRTH DATE:

DEATH DATE:

DAY:		DAY:	25
MONTH:		MONTH:	May
YEAR:		YEAR:	1867

AGE:

YEARS:	26	MONTHS:	10	DAYS:	
--------	----	---------	----	-------	--

GENDER:	F
---------	----------

EPITAPH OR SCRIPT:	ELIZA M. / daughter of / George & Maria / GARDNER, / DIED / May 25, 1867, / AE. 26 years & 10 mo's. / Here rest in peace untill thy / Savior calls thee.
--------------------	--

EPITAPH OR SCRIPT (CONT):

EPITAPH OR SCRIPT (CONT):	
---------------------------	--

MILITARY MARKER	-
-----------------	---

Marker Plot Type:	Single
-------------------	--------

Marker Description	Headstone
--------------------	-----------

Family Plot ID:	-
-----------------	---

Family Plot Name:	
-------------------	--

Associated Markers, IDs: (for this individual)	-
---	---

Associated Individuals, IDs: (other individuals)	
---	--



Map / Marker ID:	SHE120
------------------	---------------

Individual Plot ID:	SHE120
---------------------	---------------

GPS (wgs84-18N)	lat: N44° 3' 11.796" long: W75° 45' 4.788"
-----------------	--

Cemetery:	Sheepfold, Pine Plains
-----------	------------------------

Context:	Contiguous
----------	------------

Plot Placement:	In Rows
-----------------	---------

Grade Slope:	None
--------------	------

Exposure:	Open
-----------	------

Plot Accessories:	-
-------------------	---

General Comments:	-
-------------------	---

Additional Information:	
-------------------------	--

References:	
-------------	--

CEMETERY INTEREST FORM

(PAGE 2 OF 2)

Marker ID: SHE120



Eliza	M
Gardner	

PUBLIC WORKS
ENVIRONMENTAL DIVISION
FORT DRUM, NEW YORK





CEMETERY INTEREST FORM

(PAGE 1 OF 2)

PUBLIC WORKS, ENVIRONMENTAL DIVISION
FORT DRUM, NEW YORK

FIRST NAME:	George
MIDDLE NAME:	C
LAST NAME:	Clow
MAIDEN NAME:	

BIRTH DATE:

DEATH DATE:

DAY:	17	DAY:	4
MONTH:	January	MONTH:	February
YEAR:	1905	YEAR:	1907

AGE:

YEARS:	2	MONTHS:		DAYS:	
--------	---	---------	--	-------	--

GENDER:	M
---------	---

EPITAPH OR SCRIPT:	OUR BABY (on top) / GEORGE C. / CLOW / JAN 17, 1905, / FEB. 4, 1907.
--------------------	--

EPITAPH OR SCRIPT (CONT):

MILITARY MARKER	-
-----------------	---

Marker Plot Type:	Single
-------------------	--------

Marker Description	Headstone
--------------------	-----------

Family Plot ID:	-
-----------------	---

Family Plot Name:	
-------------------	--

Associated Markers, IDs:	-
--------------------------	---

(for this individual)

Associated Individuals, IDs:	
------------------------------	--

(other individuals)



Map / Marker ID:	SHE121
------------------	---------------

Individual Plot ID:	SHE121
---------------------	---------------

GPS (wgs84-18N)	lat: N44° 3' 11.765" long: W75° 45' 4.764"
-----------------	--

Cemetery:	Sheepfold, Pine Plains
-----------	------------------------

Context:	Contiguous
----------	------------

Plot Placement:	In Rows
-----------------	---------

Grade Slope:	None
--------------	------

Exposure:	Open
-----------	------

Plot Accessories:	-
-------------------	---

General Comments:	-
-------------------	---

Additional Information:	
-------------------------	--

References:	
-------------	--

CEMETERY INTEREST FORM

(PAGE 2 OF 2)

Marker ID: SHE121



George	C
Clow	

PUBLIC WORKS
ENVIRONMENTAL DIVISION
FORT DRUM, NEW YORK





CEMETERY INTEREST FORM

(PAGE 1 OF 2)

PUBLIC WORKS, ENVIRONMENTAL DIVISION
FORT DRUM, NEW YORK

FIRST NAME:	Methias
MIDDLE NAME:	
LAST NAME:	Bumiller
MAIDEN NAME:	

<i>BIRTH DATE:</i>		<i>DEATH DATE:</i>	
DAY:		DAY:	
MONTH:		MONTH:	
YEAR:	1931	YEAR:	1914

<i>AGE:</i>			
YEARS:	83	MONTHS:	
		DAYS:	

GENDER:	M
---------	---

EPITAPH OR SCRIPT:	BUMILLER (top) / METHIAS / 1831 - 1914
--------------------	--

EPITAPH OR SCRIPT (CONT):	
---------------------------	--

MILITARY MARKER	-
-----------------	---

Marker Plot Type:	Single
-------------------	--------

Marker Description	Headstone
--------------------	-----------

Family Plot ID:	-
-----------------	---

Family Plot Name:	
-------------------	--

Associated Markers, IDs:	-
(for this individual)	

Associated Individuals, IDs:	SHE123a, SHE123b, SHE126
(other individuals)	



Map / Marker ID:	SHE122
------------------	---------------

Individual Plot ID:	SHE122
---------------------	---------------

GPS (wgs84-18N)	lat: N44° 3' 11.649" long: W75° 45' 4.676"
-----------------	--

Cemetery:	Sheepfold, Pine Plains
-----------	------------------------

Context:	Contiguous
----------	------------

Plot Placement:	In Rows
-----------------	---------

Grade Slope:	None
--------------	------

Exposure:	Open
-----------	------

Plot Accessories:	-
-------------------	---

General Comments:	-
-------------------	---

Additional Information:	
-------------------------	--

References:	
-------------	--

CEMETERY INTEREST FORM

(PAGE 2 OF 2)

Marker ID: SHE122



Methias	
Bumiller	

PUBLIC WORKS
ENVIRONMENTAL DIVISION
FORT DRUM, NEW YORK





CEMETERY INTEREST FORM

(PAGE 1 OF 2)

PUBLIC WORKS, ENVIRONMENTAL DIVISION
FORT DRUM, NEW YORK

FIRST NAME:	Kasper
MIDDLE NAME:	
LAST NAME:	Bumiller
MAIDEN NAME:	

BIRTH DATE:

DEATH DATE:

DAY:		DAY:	22
MONTH:		MONTH:	April
YEAR:		YEAR:	1895

AGE:

YEARS:	85	MONTHS:	8	DAYS:	9
--------	----	---------	---	-------	---

GENDER:	M
---------	---

EPITAPH OR SCRIPT:	KASPER BUMILLER / DIED / APRIL 22, 1895 / AE. 85 Y. 8M. 9D. / MARY ANN / his wife / DIED NOV. 29, 1889, / AE. 81 YRS. 3 MS. / 13 DYS. / BUMILLER
--------------------	--

EPITAPH OR SCRIPT (CONT):	
---------------------------	--

MILITARY MARKER	-
-----------------	---

Marker Plot Type:	Double
-------------------	--------

Marker Description	Pedestal with Obelisk
--------------------	-----------------------

Family Plot ID:	SHEFP09
-----------------	---------

Family Plot Name:	Bumiller
-------------------	----------

Associated Markers, IDs: (for this individual)	SHE124, SHE125
---	----------------

Associated Individuals, IDs: (other individuals)	SHE122, SHE123b, SHE126
---	-------------------------



Map / Marker ID:	SHE123
-------------------------	---------------

Individual Plot ID:	SHE123a
---------------------	----------------

GPS (wgs84-18N)	lat: N44° 3' 11.616" long: W75° 45' 4.642"
-----------------	--

Cemetery:	Sheepfold, Pine Plains
-----------	------------------------

Context:	Contiguous
----------	------------

Plot Placement:	In Rows
-----------------	---------

Grade Slope:	None
--------------	------

Exposure:	Open
-----------	------

Plot Accessories:	-
-------------------	---

General Comments:	-
-------------------	---

Additional Information:	
-------------------------	--

References:	
-------------	--

CEMETERY INTEREST FORM

Marker ID: SHE123

(PAGE 2 OF 2)



Kasper

Bumiller

PUBLIC WORKS
ENVIRONMENTAL DIVISION
FORT DRUM, NEW YORK





CEMETERY INTEREST FORM

(PAGE 1 OF 2)

PUBLIC WORKS, ENVIRONMENTAL DIVISION
FORT DRUM, NEW YORK

FIRST NAME:	Mary
MIDDLE NAME:	Ann
LAST NAME:	Bumiller
MAIDEN NAME:	

BIRTH DATE:

DEATH DATE:

DAY:		DAY:	29
MONTH:		MONTH:	November
YEAR:		YEAR:	1889

AGE:

YEARS:	81	MONTHS:	3	DAYS:	13
--------	----	---------	---	-------	----

GENDER:	F
---------	---

EPITAPH OR SCRIPT:	KASPER BUMILLER / DIED / APRIL 22, 1895 / AE. 85 Y. 8M. 9D. / MARY ANN / his wife / DIED NOV. 29, 1889, / AE. 81 YRS. 3 MS. / 13 DYS. / BUMILLER
--------------------	--

EPITAPH OR SCRIPT (CONT):	
---------------------------	--

MILITARY MARKER	-
-----------------	---

Marker Plot Type:	Double
-------------------	--------

Marker Description	Pedestal with Obelisk
--------------------	-----------------------

Family Plot ID:	SHEFP09
-----------------	---------

Family Plot Name:	Bumiller
-------------------	----------

Associated Markers, IDs:	SHE124, SHE125
(for this individual)	

Associated Individuals, IDs:	SHE122, SHE123a, SHE126
(other individuals)	



Map / Marker ID:	SHE123
------------------	--------

Individual Plot ID:	SHE123b
---------------------	---------

GPS (wgs84-18N)	lat: N44° 3' 11.616" long: W75° 45' 4.642"
-----------------	--

Cemetery:	Sheepfold, Pine Plains
-----------	------------------------

Context:	Contiguous
----------	------------

Plot Placement:	In Rows
-----------------	---------

Grade Slope:	None
--------------	------

Exposure:	Open
-----------	------

Plot Accessories:	-
-------------------	---

General Comments:	-
-------------------	---

Additional Information:	
-------------------------	--

References:	
-------------	--

CEMETERY INTEREST FORM

Marker ID: SHE123

(PAGE 2 OF 2)



Mary	Ann
Bumiller	

PUBLIC WORKS
ENVIRONMENTAL DIVISION
FORT DRUM, NEW YORK





CEMETERY INTEREST FORM

(PAGE 1 OF 2)

PUBLIC WORKS, ENVIRONMENTAL DIVISION
FORT DRUM, NEW YORK

FIRST NAME:

MIDDLE NAME:

LAST NAME: **Bumiller**

MAIDEN NAME:

BIRTH DATE: DAY: MONTH: YEAR:

DEATH DATE: DAY: MONTH: YEAR:

AGE: YEARS: MONTHS: DAYS:

GENDER:

EPITAPH OR SCRIPT: **FATHER**

EPITAPH OR SCRIPT (CONT):

MILITARY MARKER: -

Marker Plot Type: **Single**

Marker Description: **Headstone**

Family Plot ID: **SHEFP09**

Family Plot Name: **Bumiller**

Associated Markers, IDs: **SHE123**
(for this individual)

Associated Individuals, IDs:
(other individuals)



Map / Marker ID: **SHE124**

Individual Plot ID: **SHE124**

GPS (wgs84-18N) lat: **N44° 3' 11.581"** long: **W75° 45' 4.623"**

Cemetery: **Sheepfold, Pine Plains**

Context: **Contiguous**

Plot Placement: **In Rows**

Grade Slope: **None**

Exposure: **Open**

Plot Accessories: -

General Comments: -

Additional Information:

References:

CEMETERY INTEREST FORM

Marker ID: SHE124

(PAGE 2 OF 2)



Bumiller	

PUBLIC WORKS
ENVIRONMENTAL DIVISION
FORT DRUM, NEW YORK





CEMETERY INTEREST FORM

(PAGE 1 OF 2)

PUBLIC WORKS, ENVIRONMENTAL DIVISION
FORT DRUM, NEW YORK

FIRST NAME:

MIDDLE NAME:

LAST NAME: **Bumiller**

MAIDEN NAME:

BIRTH DATE:

DEATH DATE:

DAY:

DAY:

MONTH:

MONTH:

YEAR:

YEAR:

AGE:

YEARS: MONTHS: DAYS:

GENDER:

EPITAPH OR SCRIPT: **MOTHER**

EPITAPH OR SCRIPT (CONT):

MILITARY MARKER: -

Marker Plot Type: **Single**

Marker Description: **Headstone**

Family Plot ID: **SHEFP09**

Family Plot Name: **Bumiller**

Associated Markers, IDs:
SHE123

(for this individual)

Associated Individuals, IDs:

(other individuals)



Map / Marker ID: **SHE125**

Individual Plot ID: **SHE125**

GPS (wgs84-18N) lat: **N44° 3' 11.550"** long: **W75° 45' 4.591"**

Cemetery: **Sheepfold, Pine Plains**

Context: **Contiguous**

Plot Placement: **In Rows**

Grade Slope: **None**

Exposure: **Open**

Plot Accessories: -

General Comments: -

Additional Information:

References:

CEMETERY INTEREST FORM

Marker ID: SHE125

(PAGE 2 OF 2)



Bumiller	

PUBLIC WORKS
ENVIRONMENTAL DIVISION
FORT DRUM, NEW YORK





CEMETERY INTEREST FORM

(PAGE 1 OF 2)

PUBLIC WORKS, ENVIRONMENTAL DIVISION
FORT DRUM, NEW YORK

FIRST NAME:	Mary
MIDDLE NAME:	
LAST NAME:	Bumiller / Boomiller
MAIDEN NAME:	

BIRTH DATE:

DEATH DATE:

DAY:		DAY:	27
MONTH:		MONTH:	August
YEAR:		YEAR:	1854

AGE:

YEARS:	10	MONTHS:		DAYS:	
--------	----	---------	--	-------	--

GENDER:	F
---------	---

EPITAPH OR SCRIPT:	MARY / dau'ter of / Casper & M. Ann / BOOMILLER / died / Aug. 27, 1854, / AE. 10 y'rs.
--------------------	--

EPITAPH OR SCRIPT (CONT):	
---------------------------	--

MILITARY MARKER	-
-----------------	---

Marker Plot Type:	Single
-------------------	--------

Marker Description	Headstone
--------------------	-----------

Family Plot ID:	SHEFP09
-----------------	---------

Family Plot Name:	Bumiller
-------------------	----------

Associated Markers, IDs:	SHE127
--------------------------	--------

(for this individual)

Associated Individuals, IDs:	SHE122, SHE123a, SHE123b
------------------------------	--------------------------

(other individuals)



Map / Marker ID:	SHE126
------------------	---------------

Individual Plot ID:	SHE126
---------------------	---------------

GPS (wgs84-18N)	lat: N44° 3' 11.517" long: W75° 45' 4.572"
-----------------	--

Cemetery:	Sheepfold, Pine Plains
-----------	------------------------

Context:	Contiguous
----------	------------

Plot Placement:	In Rows
-----------------	---------

Grade Slope:	None
--------------	------

Exposure:	Open
-----------	------

Plot Accessories:	-
-------------------	---

General Comments:	-
-------------------	---

Additional Information:	
-------------------------	--

References:	
-------------	--

CEMETERY INTEREST FORM

(PAGE 2 OF 2)

Marker ID: SHE126



Mary	
Bumiller / Boomiller	

PUBLIC WORKS
ENVIRONMENTAL DIVISION
FORT DRUM, NEW YORK





CEMETERY INTEREST FORM

(PAGE 1 OF 2)

PUBLIC WORKS, ENVIRONMENTAL DIVISION
FORT DRUM, NEW YORK

FIRST NAME:

MIDDLE NAME:

LAST NAME: **Bumiller / Boomiller**

MAIDEN NAME:

BIRTH DATE:

DEATH DATE:

DAY:

DAY:

MONTH:

MONTH:

YEAR:

YEAR:

AGE:

YEARS:

MONTHS:

DAYS:

GENDER:

EPITAPH OR SCRIPT:

M. B.

EPITAPH OR SCRIPT (CONT):

MILITARY MARKER:

Marker Plot Type:

Single

Marker Description:

Footstone

Family Plot ID:

SHEFP09

Family Plot Name:

Bumiller

Associated Markers, IDs:

SHE126

(for this individual)

Associated Individuals, IDs:

(other individuals)



Map / Marker ID:

SHE127

Individual Plot ID:

SHE127

GPS (wgs84-18N)

lat: N44° 3' 11.568" long: W75° 45' 4.493"

Cemetery:

Sheepfold, Pine Plains

Context:

Contiguous

Plot Placement:

In Rows

Grade Slope:

None

Exposure:

Open

Plot Accessories:

-

General Comments:

-

Additional Information:

References:

CEMETERY INTEREST FORM

Marker ID: SHE127

(PAGE 2 OF 2)



Bumiller / Boomiller	

PUBLIC WORKS
ENVIRONMENTAL DIVISION
FORT DRUM, NEW YORK





CEMETERY INTEREST FORM

(PAGE 1 OF 2)

PUBLIC WORKS, ENVIRONMENTAL DIVISION
FORT DRUM, NEW YORK

FIRST NAME:	Crescens
MIDDLE NAME:	
LAST NAME:	Lashaw
MAIDEN NAME:	

BIRTH DATE:

DEATH DATE:

DAY:		DAY:	28
MONTH:		MONTH:	February
YEAR:		YEAR:	1880

AGE:

YEARS:	74	MONTHS:	9	DAYS:	28
--------	----	---------	---	-------	----

GENDER:	F
---------	---

EPITAPH OR SCRIPT:	CRESCENS / WIFE OF / ALEXES LASHAW / DIED / Feb. 28, 1880, / AE. 74 y's. 9 m's. 28 d's.
--------------------	---

EPITAPH OR SCRIPT (CONT):	
---------------------------	--

MILITARY MARKER	-
-----------------	---

Marker Plot Type:	Single
-------------------	--------

Marker Description	Headstone
--------------------	-----------

Family Plot ID:	-
-----------------	---

Family Plot Name:	
-------------------	--

Associated Markers, IDs: (for this individual)	SHE129
---	--------

Associated Individuals, IDs: (other individuals)	SHE130
---	--------



Map / Marker ID:	SHE128
------------------	---------------

Individual Plot ID:	SHE128
---------------------	---------------

GPS (wgs84-18N)	lat: N44° 3' 11.474" long: W75° 45' 4.513"
-----------------	--

Cemetery:	Sheepfold, Pine Plains
-----------	------------------------

Context:	Contiguous
----------	------------

Plot Placement:	In Rows
-----------------	---------

Grade Slope:	None
--------------	------

Exposure:	Open
-----------	------

Plot Accessories:	-
-------------------	---

General Comments:	-
-------------------	---

Additional Information:	
-------------------------	--

References:	
-------------	--

CEMETERY INTEREST FORM

Marker ID: SHE128

(PAGE 2 OF 2)



Crescens

Lashaw

PUBLIC WORKS
ENVIRONMENTAL DIVISION
FORT DRUM, NEW YORK





CEMETERY INTEREST FORM

(PAGE 1 OF 2)

PUBLIC WORKS, ENVIRONMENTAL DIVISION
FORT DRUM, NEW YORK

FIRST NAME:

MIDDLE NAME:

LAST NAME: **Lashaw**

MAIDEN NAME:

BIRTH DATE:

DEATH DATE:

DAY:

DAY:

MONTH:

MONTH:

YEAR:

YEAR:

AGE:

YEARS: MONTHS: DAYS:

GENDER:

EPITAPH OR SCRIPT: C. L.

EPITAPH OR SCRIPT (CONT):

MILITARY MARKER: -

Marker Plot Type: Single

Marker Description: Footstone

Family Plot ID: -

Family Plot Name:

Associated Markers, IDs: SHE128
(for this individual)

Associated Individuals, IDs:
(other individuals)



Map / Marker ID: **SHE129**

Individual Plot ID: **SHE129**

GPS (wgs84-18N) lat: N44° 3' 11.510" long: W75° 45' 4.435"

Cemetery: Sheepfold, Pine Plains

Context: Contiguous

Plot Placement: In Rows

Grade Slope: None

Exposure: Open

Plot Accessories: -

General Comments: -

Additional Information:

References:

CEMETERY INTEREST FORM

Marker ID: SHE129

(PAGE 2 OF 2)



Lashaw	

PUBLIC WORKS
ENVIRONMENTAL DIVISION
FORT DRUM, NEW YORK





CEMETERY INTEREST FORM

(PAGE 1 OF 2)

PUBLIC WORKS, ENVIRONMENTAL DIVISION
FORT DRUM, NEW YORK

FIRST NAME:	Alexes
MIDDLE NAME:	
LAST NAME:	Lashaw
MAIDEN NAME:	

<i>BIRTH DATE:</i>		<i>DEATH DATE:</i>	
DAY:		DAY:	1
MONTH:		MONTH:	December
YEAR:		YEAR:	1881

<i>AGE:</i>					
YEARS:	76	MONTHS:	8	DAYS:	

GENDER:	M
---------	---

EPITAPH OR SCRIPT:	ALEXES LASHAW / DIED / Dec. 1, 1881, / AE. 76 y's. 8 ms.
--------------------	--

EPITAPH OR SCRIPT (CONT):	
---------------------------	--

MILITARY MARKER	-
-----------------	---

Marker Plot Type:	Single
-------------------	--------

Marker Description	Headstone
--------------------	-----------

Family Plot ID:	-
-----------------	---

Family Plot Name:	
-------------------	--

Associated Markers, IDs: (for this individual)	SHE131
---	--------

Associated Individuals, IDs: (other individuals)	SHE128
---	--------



Map / Marker ID:	SHE130
-------------------------	---------------

Individual Plot ID:	SHE130
---------------------	---------------

GPS (wgs84-18N)	lat: N44° 3' 11.439" long: W75° 45' 4.479"
-----------------	--

Cemetery:	Sheepfold, Pine Plains
-----------	------------------------

Context:	Contiguous
----------	------------

Plot Placement:	In Rows
-----------------	---------

Grade Slope:	None
--------------	------

Exposure:	Open
-----------	------

Plot Accessories:	-
-------------------	---

General Comments:	-
-------------------	---

Additional Information:	
-------------------------	--

References:	
-------------	--

CEMETERY INTEREST FORM

(PAGE 2 OF 2)

Marker ID: SHE130



Alexes

Lashaw

PUBLIC WORKS
ENVIRONMENTAL DIVISION
FORT DRUM, NEW YORK





CEMETERY INTEREST FORM

(PAGE 1 OF 2)

PUBLIC WORKS, ENVIRONMENTAL DIVISION
FORT DRUM, NEW YORK

FIRST NAME:	<input type="text"/>
MIDDLE NAME:	<input type="text"/>
LAST NAME:	Lashaw
MAIDEN NAME:	<input type="text"/>

<i>BIRTH DATE:</i>		<i>DEATH DATE:</i>	
DAY:	<input type="text"/>	DAY:	<input type="text"/>
MONTH:	<input type="text"/>	MONTH:	<input type="text"/>
YEAR:	<input type="text"/>	YEAR:	<input type="text"/>

<i>AGE:</i>					
YEARS:	<input type="text"/>	MONTHS:	<input type="text"/>	DAYS:	<input type="text"/>

GENDER:	<input type="text"/>
---------	----------------------

EPITAPH OR SCRIPT:	A. L.
--------------------	-------

EPITAPH OR SCRIPT (CONT):	<input type="text"/>
---------------------------	----------------------

MILITARY MARKER	-
-----------------	---

Marker Plot Type:	Single
-------------------	--------

Marker Description	Footstone
--------------------	-----------

Family Plot ID:	-
-----------------	---

Family Plot Name:	<input type="text"/>
-------------------	----------------------

Associated Markers, IDs: (for this individual)	SHE130
---	--------

Associated Individuals, IDs: (other individuals)	<input type="text"/>
---	----------------------



Map / Marker ID:	SHE131
------------------	---------------

Individual Plot ID:	SHE131
---------------------	---------------

GPS (wgs84-18N)	lat: N44° 3' 11.476" long: W75° 45' 4.402"
-----------------	--

Cemetery:	Sheepfold, Pine Plains
-----------	------------------------

Context:	Contiguous
----------	------------

Plot Placement:	In Rows
-----------------	---------

Grade Slope:	None
--------------	------

Exposure:	Open
-----------	------

Plot Accessories:	-
-------------------	---

General Comments:	-
-------------------	---

Additional Information:	<input type="text"/>
-------------------------	----------------------

References:	<input type="text"/>
-------------	----------------------

CEMETERY INTEREST FORM

(PAGE 2 OF 2)

Marker ID: SHE131



Lashaw	

PUBLIC WORKS
ENVIRONMENTAL DIVISION
FORT DRUM, NEW YORK





CEMETERY INTEREST FORM

(PAGE 1 OF 2)

PUBLIC WORKS, ENVIRONMENTAL DIVISION
FORT DRUM, NEW YORK

FIRST NAME:	Albert
MIDDLE NAME:	
LAST NAME:	Weaver
MAIDEN NAME:	

<i>BIRTH DATE:</i>		<i>DEATH DATE:</i>	
DAY:		DAY:	16
MONTH:		MONTH:	June
YEAR:		YEAR:	1848

<i>AGE:</i>			
YEARS:	7	MONTHS:	
		DAYS:	

GENDER:	M
---------	---

EPITAPH OR SCRIPT:	ALBERT, / Son of / Anthony & Mary / Weaver, / died / June 16, 1848, / aged 7 Y'rs.
--------------------	--

EPITAPH OR SCRIPT (CONT):

MILITARY MARKER

-

Marker Plot Type:

Single

Marker Description

Headstone

Family Plot ID:

-

Family Plot Name:

Associated Markers, IDs:

SHE133

(for this individual)

Associated Individuals, IDs:

SHE134

(other individuals)



Map / Marker ID: **SHE132**

Individual Plot ID: **SHE132**

GPS (wgs84-18N) lat: N44° 3' 11.669" long: W75° 45' 4.582"

Cemetery: Sheepfold, Pine Plains

Context: Contiguous

Plot Placement: In Rows

Grade Slope: None

Exposure: Open

Plot Accessories: -

General Comments: -

Additional Information:

References:

CEMETERY INTEREST FORM

(PAGE 2 OF 2)

Marker ID: SHE132



Albert	
Weaver	

PUBLIC WORKS
ENVIRONMENTAL DIVISION
FORT DRUM, NEW YORK





CEMETERY INTEREST FORM

(PAGE 1 OF 2)

PUBLIC WORKS, ENVIRONMENTAL DIVISION
FORT DRUM, NEW YORK

FIRST NAME:

MIDDLE NAME:

LAST NAME: **Weaver**

MAIDEN NAME:

BIRTH DATE:

DEATH DATE:

DAY:	<input type="text"/>	DAY:	<input type="text"/>
MONTH:	<input type="text"/>	MONTH:	<input type="text"/>
YEAR:	<input type="text"/>	YEAR:	<input type="text"/>

AGE:

YEARS: MONTHS: DAYS:

GENDER:

EPITAPH OR SCRIPT: **A. W.**

EPITAPH OR SCRIPT (CONT):

MILITARY MARKER: -

Marker Plot Type: **Single**

Marker Description: **Footstone**

Family Plot ID: -

Family Plot Name:

Associated Markers, IDs: **SHE132**

(for this individual)

Associated Individuals, IDs:

(other individuals)



Map / Marker ID: **SHE133**

Individual Plot ID: **SHE133**

GPS (wgs84-18N) lat: **N44° 3' 11.696"** long: **W75° 45' 4.527"**

Cemetery: **Sheepfold, Pine Plains**

Context: **Contiguous**

Plot Placement: **In Rows**

Grade Slope: **None**

Exposure: **Open**

Plot Accessories: -

General Comments: -

Additional Information:

References:

CEMETERY INTEREST FORM

Marker ID: SHE133

(PAGE 2 OF 2)



Weaver	

PUBLIC WORKS
ENVIRONMENTAL DIVISION
FORT DRUM, NEW YORK





CEMETERY INTEREST FORM

(PAGE 1 OF 2)

PUBLIC WORKS, ENVIRONMENTAL DIVISION
FORT DRUM, NEW YORK

FIRST NAME:	Alexander
MIDDLE NAME:	
LAST NAME:	Weaver
MAIDEN NAME:	

<i>BIRTH DATE:</i>		<i>DEATH DATE:</i>	
DAY:		DAY:	18
MONTH:		MONTH:	December
YEAR:		YEAR:	1844

<i>AGE:</i>					
YEARS:	2	MONTHS:	7	DAYS:	

GENDER:	M
---------	---

EPITAPH OR SCRIPT:	ALEXANDER / Son of / Anthony & Mary Weaver / died / Dec. 18, 1844 / aged 2 Yrs. / & 7 Mos
--------------------	---

EPITAPH OR SCRIPT (CONT):	
MILITARY MARKER	-

Marker Plot Type:	Single
Marker Description	Headstone
Family Plot ID:	-

Family Plot Name:	
Associated Markers, IDs:	SHE135
(for this individual)	

Associated Individuals, IDs:	SHE132
(other individuals)	



Map / Marker ID:	SHE134
------------------	---------------

Individual Plot ID:	SHE134
---------------------	---------------

GPS (wgs84-18N)	lat: N44° 3' 11.638" long: W75° 45' 4.553"
-----------------	--

Cemetery:	Sheepfold, Pine Plains
-----------	------------------------

Context:	Contiguous
----------	------------

Plot Placement:	In Rows
-----------------	---------

Grade Slope:	None
--------------	------

Exposure:	Open
-----------	------

Plot Accessories:	-
-------------------	---

General Comments:	-
-------------------	---

Additional Information:	
-------------------------	--

References:	
-------------	--

CEMETERY INTEREST FORM

(PAGE 2 OF 2)

Marker ID: SHE134



Alexander

Weaver

PUBLIC WORKS
ENVIRONMENTAL DIVISION
FORT DRUM, NEW YORK





CEMETERY INTEREST FORM

(PAGE 1 OF 2)

PUBLIC WORKS, ENVIRONMENTAL DIVISION
FORT DRUM, NEW YORK

FIRST NAME:

MIDDLE NAME:

LAST NAME: **Weaver**

MAIDEN NAME:

BIRTH DATE: DAY: MONTH: YEAR:

DEATH DATE: DAY: MONTH: YEAR:

AGE: YEARS: MONTHS: DAYS:

GENDER:

EPITAPH OR SCRIPT: **A. W.**

EPITAPH OR SCRIPT (CONT):

MILITARY MARKER: -

Marker Plot Type: **Single**

Marker Description: **Footstone**

Family Plot ID: -

Family Plot Name:

Associated Markers, IDs: **SHE134**
(for this individual)

Associated Individuals, IDs:
(other individuals)



Map / Marker ID: **SHE135**

Individual Plot ID: **SHE135**

GPS (wgs84-18N) lat: **N44° 3' 11.669"** long: **W75° 45' 4.504"**

Cemetery: **Sheepfold, Pine Plains**

Context: **Contiguous**

Plot Placement: **In Rows**

Grade Slope: **None**

Exposure: **Open**

Plot Accessories: -

General Comments: -

Additional Information:

References:

CEMETERY INTEREST FORM

Marker ID: SHE135

(PAGE 2 OF 2)



Weaver	

PUBLIC WORKS
ENVIRONMENTAL DIVISION
FORT DRUM, NEW YORK





CEMETERY INTEREST FORM

(PAGE 1 OF 2)

PUBLIC WORKS, ENVIRONMENTAL DIVISION
FORT DRUM, NEW YORK

FIRST NAME:	Albert "Allie"
MIDDLE NAME:	E
LAST NAME:	Spraker
MAIDEN NAME:	

<i>BIRTH DATE:</i>		<i>DEATH DATE:</i>	
DAY:		DAY:	26
MONTH:		MONTH:	January
YEAR:		YEAR:	1869

<i>AGE:</i>					
YEARS:	16	MONTHS:	5	DAYS:	13

GENDER:	M
---------	---

EPITAPH OR SCRIPT:	(SW face) ALLIE, / How we miss thee dear Albert / No tongue can tell. / But we resign thee to him / Who doeth all things well. / (NE face) ALBERT E. / SON OF / Charles & Matilda / Spraker, / DIED / Jan. 26, 1869, / AE. 16 y's. 5 m's. & 13 d's.
--------------------	---

EPITAPH OR SCRIPT (CONT):	
---------------------------	--

MILITARY MARKER	-
-----------------	---

Marker Plot Type:	Single
-------------------	--------

Marker Description	Headstone
--------------------	-----------

Family Plot ID:	-
-----------------	---

Family Plot Name:	
-------------------	--

Associated Markers, IDs:	SHE137
(for this individual)	

Associated Individuals, IDs:	SHE138, SHE153a, SHE153b
(other individuals)	



Map / Marker ID:	SHE136
------------------	---------------

Individual Plot ID:	SHE136
---------------------	---------------

GPS (wgs84-18N)	lat: N44° 3' 12.011" long: W75° 45' 4.734"
-----------------	--

Cemetery:	Sheepfold, Pine Plains
-----------	------------------------

Context:	Contiguous
----------	------------

Plot Placement:	In Rows
-----------------	---------

Grade Slope:	Positive
--------------	----------

Exposure:	Open
-----------	------

Plot Accessories:	-
-------------------	---

General Comments:	-
-------------------	---

Additional Information:	
-------------------------	--

References:	
-------------	--

CEMETERY INTEREST FORM

Marker ID: SHE136

(PAGE 2 OF 2)



Albert "Allie"	E
Spraker	

PUBLIC WORKS
ENVIRONMENTAL DIVISION
FORT DRUM, NEW YORK



ALBERT
SON OF
Charles & Matt
SPRAKER
DIED
Jan. 26, 1889
A. 16ys. 5m. 13d.



CEMETERY INTEREST FORM

(PAGE 1 OF 2)

PUBLIC WORKS, ENVIRONMENTAL DIVISION
FORT DRUM, NEW YORK

FIRST NAME:

MIDDLE NAME:

LAST NAME: **Spraker**

MAIDEN NAME:

BIRTH DATE:

DEATH DATE:

DAY:

DAY:

MONTH:

MONTH:

YEAR:

YEAR:

AGE:

YEARS: MONTHS: DAYS:

GENDER:

EPITAPH OR SCRIPT: **A. E. S.**

EPITAPH OR SCRIPT (CONT):

MILITARY MARKER: -

Marker Plot Type: **Single**

Marker Description: **Footstone**

Family Plot ID: -

Family Plot Name:

Associated Markers, IDs: **SHE136**
(for this individual)

Associated Individuals, IDs:
(other individuals)



Map / Marker ID: **SHE137**

Individual Plot ID: **SHE137**

GPS (wgs84-18N) lat: **N44° 3' 12.042"** long: **W75° 45' 4.646"**

Cemetery: **Sheepfold, Pine Plains**

Context: **Contiguous**

Plot Placement: **In Rows**

Grade Slope: **Positive**

Exposure: **Open**

Plot Accessories: -

General Comments: -

Additional Information:

References:

CEMETERY INTEREST FORM

Marker ID: SHE137

(PAGE 2 OF 2)



Spraker	

PUBLIC WORKS
ENVIRONMENTAL DIVISION
FORT DRUM, NEW YORK





CEMETERY INTEREST FORM

(PAGE 1 OF 2)

PUBLIC WORKS, ENVIRONMENTAL DIVISION
FORT DRUM, NEW YORK

FIRST NAME:	Frederick
MIDDLE NAME:	A
LAST NAME:	Spraker
MAIDEN NAME:	

BIRTH DATE:

DEATH DATE:

DAY:		DAY:	29
MONTH:		MONTH:	September
YEAR:		YEAR:	1861

AGE:

YEARS:	2	MONTHS:	0	DAYS:	21
--------	---	---------	---	-------	----

GENDER:	M
---------	---

EPITAPH OR SCRIPT:	FREDERICK A. / son of / Charles & Matilda / SPRAKER / DIED / Sept. 29, 1861 / AE. 2 y's. 21 d's. / This (lovely?) boy so young and fair / (Called?) home by early doom: / (Just?) cam to show how sweet a (flower?) / in paradise would bloom.
--------------------	--

EPITAPH OR SCRIPT (CONT):	
MILITARY MARKER	-
Marker Plot Type:	Single
Marker Description	Headstone
Family Plot ID:	-
Family Plot Name:	
Associated Markers, IDs:	SHE139
(for this individual)	
Associated Individuals, IDs:	SHE136, SHE153a, SHE153b
(other individuals)	



Map / Marker ID:	SHE138
------------------	---------------

Individual Plot ID:	SHE138
---------------------	---------------

GPS (wgs84-18N)	lat: N44° 3' 11.977" long: W75° 45' 4.703"
-----------------	--

Cemetery:	Sheepfold, Pine Plains
-----------	------------------------

Context:	Contiguous
----------	------------

Plot Placement:	In Rows
-----------------	---------

Grade Slope:	Positive
--------------	----------

Exposure:	Open
-----------	------

Plot Accessories:	-
-------------------	---

General Comments:	-
-------------------	---

Additional Information:	
-------------------------	--

References:	
-------------	--

CEMETERY INTEREST FORM

(PAGE 2 OF 2)

Marker ID: SHE138



Frederick	A
Spraker	

PUBLIC WORKS
ENVIRONMENTAL DIVISION
FORT DRUM, NEW YORK





CEMETERY INTEREST FORM

(PAGE 1 OF 2)

PUBLIC WORKS, ENVIRONMENTAL DIVISION
FORT DRUM, NEW YORK

FIRST NAME:

MIDDLE NAME:

LAST NAME: **Spraker**

MAIDEN NAME:

BIRTH DATE:

DEATH DATE:

DAY:

DAY:

MONTH:

MONTH:

YEAR:

YEAR:

AGE:

YEARS: MONTHS: DAYS:

GENDER:

EPITAPH OR SCRIPT: **F. A. S.**

EPITAPH OR SCRIPT (CONT):

MILITARY MARKER: -

Marker Plot Type: **Single**

Marker Description: **Footstone**

Family Plot ID: -

Family Plot Name:

Associated Markers, IDs: **SHE138**

(for this individual)

Associated Individuals, IDs:

(other individuals)



Map / Marker ID: **SHE139**

Individual Plot ID: **SHE139**

GPS (wgs84-18N) lat: **N44° 3' 12.013"** long: **W75° 45' 4.622"**

Cemetery: **Sheepfold, Pine Plains**

Context: **Contiguous**

Plot Placement: **In Rows**

Grade Slope: **Positive**

Exposure: **Open**

Plot Accessories: -

General Comments: -

Additional Information:

References:

CEMETERY INTEREST FORM

Marker ID: SHE139

(PAGE 2 OF 2)



Spraker	

PUBLIC WORKS
ENVIRONMENTAL DIVISION
FORT DRUM, NEW YORK





CEMETERY INTEREST FORM

(PAGE 1 OF 2)

PUBLIC WORKS, ENVIRONMENTAL DIVISION
FORT DRUM, NEW YORK

FIRST NAME:	Cordelia
MIDDLE NAME:	
LAST NAME:	Spraker
MAIDEN NAME:	

<i>BIRTH DATE:</i>		<i>DEATH DATE:</i>	
DAY:	<input type="text"/>	DAY:	<input type="text"/>
MONTH:	<input type="text"/>	MONTH:	<input type="text"/>
YEAR:	<input type="text"/>	YEAR:	<input type="text"/>

<i>AGE:</i>			
YEARS:	<input type="text"/>	DAYS:	<input type="text"/>
MONTHS:	<input type="text"/>		

GENDER:	F
---------	----------

EPITAPH OR SCRIPT:	CORDELIA / Daut of / Charles & Lany / Spraker / ... (buried / illegible) ...
--------------------	---

EPITAPH OR SCRIPT (CONT):	
---------------------------	--

MILITARY MARKER	-
-----------------	---

Marker Plot Type:	Single
-------------------	---------------

Marker Description	Headstone
--------------------	------------------

Family Plot ID:	-
-----------------	---

Family Plot Name:	
-------------------	--

Associated Markers, IDs: (for this individual)	SHE140
---	---------------

Associated Individuals, IDs: (other individuals)	SHE153a
---	----------------



Map / Marker ID:	SHE140
-------------------------	---------------

Individual Plot ID:	SHE140
---------------------	---------------

GPS (wgs84-18N)	lat: N44° 3' 11.939" long: W75° 45' 4.676"
-----------------	--

Cemetery:	Sheepfold, Pine Plains
-----------	------------------------

Context:	Contiguous
----------	------------

Plot Placement:	In Rows
-----------------	---------

Grade Slope:	Positive
--------------	----------

Exposure:	Open
-----------	------

Plot Accessories:	-
-------------------	---

General Comments:	May be related to the Charles Spraker mention in SHE153, due to proximity.
-------------------	--

Additional Information:	
-------------------------	--

References:	
-------------	--

CEMETERY INTEREST FORM

(PAGE 2 OF 2)

Marker ID: SHE140



Cordelia

Spraker

PUBLIC WORKS
ENVIRONMENTAL DIVISION
FORT DRUM, NEW YORK





CEMETERY INTEREST FORM

(PAGE 1 OF 2)

PUBLIC WORKS, ENVIRONMENTAL DIVISION
FORT DRUM, NEW YORK

FIRST NAME:

MIDDLE NAME:

LAST NAME: **Spraker**

MAIDEN NAME:

BIRTH DATE:

DEATH DATE:

DAY:

DAY:

MONTH:

MONTH:

YEAR:

YEAR:

AGE:

YEARS: MONTHS: DAYS:

GENDER:

EPITAPH OR SCRIPT: C. S.

EPITAPH OR SCRIPT (CONT):

MILITARY MARKER: -

Marker Plot Type: Single

Marker Description: Footstone

Family Plot ID: -

Family Plot Name:

Associated Markers, IDs: SHE141
(for this individual)

Associated Individuals, IDs:
(other individuals)



Map / Marker ID: **SHE141**

Individual Plot ID: **SHE141**

GPS (wgs84-18N) lat: N44° 3' 11.981" long: W75° 45' 4.594"

Cemetery: Sheepfold, Pine Plains

Context: Contiguous

Plot Placement: In Rows

Grade Slope: Positive

Exposure: Open

Plot Accessories: -

General Comments: -

Additional Information:

References:

CEMETERY INTEREST FORM

Marker ID: SHE141

(PAGE 2 OF 2)



Spraker	

PUBLIC WORKS
ENVIRONMENTAL DIVISION
FORT DRUM, NEW YORK





CEMETERY INTEREST FORM

(PAGE 1 OF 2)

PUBLIC WORKS, ENVIRONMENTAL DIVISION
FORT DRUM, NEW YORK

FIRST NAME:	Hellen
MIDDLE NAME:	M
LAST NAME:	Spraker
MAIDEN NAME:	

BIRTH DATE:

DEATH DATE:

DAY:		DAY:	13
MONTH:		MONTH:	September
YEAR:		YEAR:	1845

AGE:

YEARS:	0	MONTHS:	2	DAYS:	20
--------	---	---------	---	-------	----

GENDER:	F
---------	----------

EPITAPH OR SCRIPT:	HELLEN M. / Dau't of / Geo. A. & Susannah / SPRAKER / DIED / Sept. 13, 1845, / AE. 2 m's. 20 ds. / Little Hellen our darling child / a heavenly home ... (illegible) ... / to be with Christ who ... / Let ... Children come. / Her little form ... /
--------------------	---

EPITAPH OR SCRIPT (CONT):	No more her (prattle?) hear. / But, in remembrance oft will flow, / the silent, loving dear.
---------------------------	--

MILITARY MARKER	-
-----------------	---

Marker Plot Type:	Single
-------------------	--------

Marker Description	Headstone
--------------------	-----------

Family Plot ID:	-
-----------------	---

Family Plot Name:	
-------------------	--

Associated Markers, IDs:	SHE143
(for this individual)	

Associated Individuals, IDs:	
(other individuals)	



Map / Marker ID:	SHE142
------------------	---------------

Individual Plot ID:	SHE142
---------------------	---------------

GPS (wgs84-18N)	lat: N44° 3' 11.911" long: W75° 45' 4.648"
-----------------	--

Cemetery:	Sheepfold, Pine Plains
-----------	------------------------

Context:	Contiguous
----------	------------

Plot Placement:	In Rows
-----------------	---------

Grade Slope:	None
--------------	------

Exposure:	Open
-----------	------

Plot Accessories:	-
-------------------	---

General Comments:	May be related to George Spraker listed on SHE146, given proximity.
-------------------	---

Additional Information:	
-------------------------	--

References:	
-------------	--

CEMETERY INTEREST FORM

(PAGE 2 OF 2)

Marker ID: SHE142



Hellen	M
Spraker	

PUBLIC WORKS
ENVIRONMENTAL DIVISION
FORT DRUM, NEW YORK





CEMETERY INTEREST FORM

(PAGE 1 OF 2)

PUBLIC WORKS, ENVIRONMENTAL DIVISION
FORT DRUM, NEW YORK

FIRST NAME:

MIDDLE NAME:

LAST NAME: **Spraker**

MAIDEN NAME:

BIRTH DATE:

DEATH DATE:

DAY:	<input type="text"/>	DAY:	<input type="text"/>
MONTH:	<input type="text"/>	MONTH:	<input type="text"/>
YEAR:	<input type="text"/>	YEAR:	<input type="text"/>

AGE:

YEARS: MONTHS: DAYS:

GENDER:

EPITAPH OR SCRIPT: H. M. S.

EPITAPH OR SCRIPT (CONT):

MILITARY MARKER: -

Marker Plot Type: Single

Marker Description: Footstone

Family Plot ID: -

Family Plot Name:

Associated Markers, IDs: SHE142
(for this individual)

Associated Individuals, IDs:
(other individuals)



Map / Marker ID: **SHE143**

Individual Plot ID: **SHE143**

GPS (wgs84-18N) lat: N44° 3' 11.950" long: W75° 45' 4.560"

Cemetery: Sheepfold, Pine Plains

Context: Contiguous

Plot Placement: In Rows

Grade Slope: None

Exposure: Open

Plot Accessories: -

General Comments: -

Additional Information:

References:

CEMETERY INTEREST FORM

Marker ID: SHE143

(PAGE 2 OF 2)



Spraker	

PUBLIC WORKS
ENVIRONMENTAL DIVISION
FORT DRUM, NEW YORK





CEMETERY INTEREST FORM

(PAGE 1 OF 2)

PUBLIC WORKS, ENVIRONMENTAL DIVISION
FORT DRUM, NEW YORK

FIRST NAME:	Polly
MIDDLE NAME:	
LAST NAME:	Spraker
MAIDEN NAME:	

BIRTH DATE:

DEATH DATE:

DAY:		DAY:	3
MONTH:		MONTH:	April
YEAR:		YEAR:	1849

AGE:

YEARS:	59	MONTHS:	8	DAYS:	10
--------	----	---------	---	-------	----

GENDER:	F
---------	---

EPITAPH OR SCRIPT:	POLLY, / Wife of / GEORGE SPRAKER / DIED / April 3, 1849: / AE, 59 Y, 8M& 10 / days
--------------------	---

EPITAPH OR SCRIPT (CONT):	
---------------------------	--

MILITARY MARKER	-
-----------------	---

Marker Plot Type:	Single
-------------------	--------

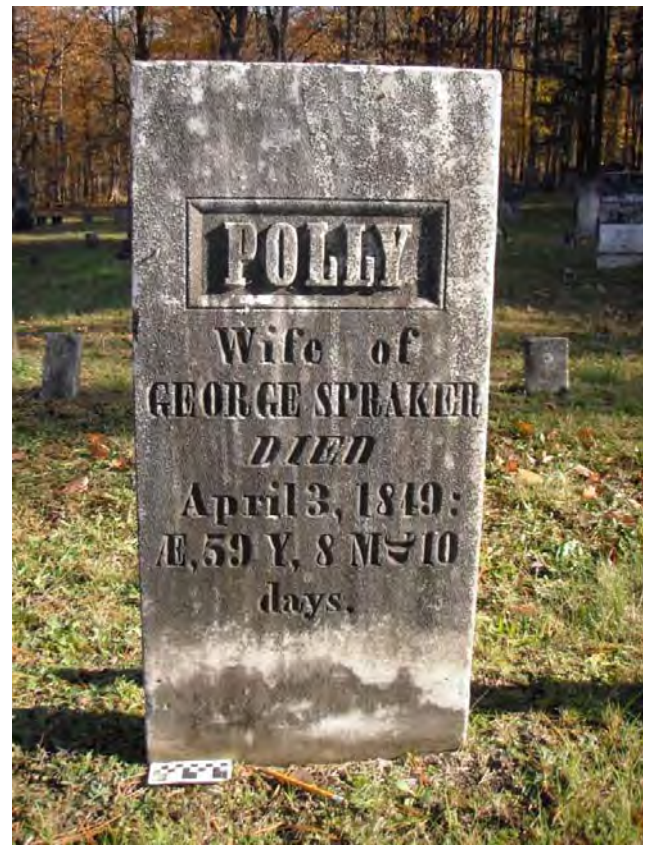
Marker Description	Headstone
--------------------	-----------

Family Plot ID:	-
-----------------	---

Family Plot Name:	
-------------------	--

Associated Markers, IDs: (for this individual)	SHE145
---	--------

Associated Individuals, IDs: (other individuals)	SHE146
---	--------



Map / Marker ID:	SHE144
-------------------------	---------------

Individual Plot ID:	SHE144
---------------------	---------------

GPS (wgs84-18N)	lat: N44° 3' 11.885" long: W75° 45' 4.623"
-----------------	--

Cemetery:	Sheepfold, Pine Plains
-----------	------------------------

Context:	Contiguous
----------	------------

Plot Placement:	In Rows
-----------------	---------

Grade Slope:	None
--------------	------

Exposure:	Open
-----------	------

Plot Accessories:	-
-------------------	---

General Comments:	The "&" appears to be recarved from an "O".
-------------------	---

Additional Information:	
-------------------------	--

References:	
-------------	--

CEMETERY INTEREST FORM

(PAGE 2 OF 2)

Marker ID: SHE144



Polly	
Spraker	

PUBLIC WORKS
ENVIRONMENTAL DIVISION
FORT DRUM, NEW YORK





CEMETERY INTEREST FORM

(PAGE 1 OF 2)

PUBLIC WORKS, ENVIRONMENTAL DIVISION
FORT DRUM, NEW YORK

FIRST NAME:

MIDDLE NAME:

LAST NAME: **Spraker**

MAIDEN NAME:

BIRTH DATE:

DEATH DATE:

DAY:

DAY:

MONTH:

MONTH:

YEAR:

YEAR:

AGE:

YEARS: MONTHS: DAYS:

GENDER:

EPITAPH OR SCRIPT: P. S.

EPITAPH OR SCRIPT (CONT):

MILITARY MARKER: -

Marker Plot Type: Single

Marker Description: Footstone

Family Plot ID: -

Family Plot Name:

Associated Markers, IDs: SHE144
(for this individual)

Associated Individuals, IDs:
(other individuals)



Map / Marker ID: **SHE145**

Individual Plot ID: **SHE145**

GPS (wgs84-18N) lat: N44° 3' 11.926" long: W75° 45' 4.533"

Cemetery: Sheepfold, Pine Plains

Context: Contiguous

Plot Placement: In Rows

Grade Slope: None

Exposure: Open

Plot Accessories: -

General Comments: -

Additional Information:

References:

CEMETERY INTEREST FORM

(PAGE 2 OF 2)

Marker ID: SHE145



PUBLIC WORKS
ENVIRONMENTAL DIVISION
FORT DRUM, NEW YORK

Spraker	



--	--

--

--



CEMETERY INTEREST FORM

(PAGE 1 OF 2)

PUBLIC WORKS, ENVIRONMENTAL DIVISION
FORT DRUM, NEW YORK

FIRST NAME:	George
MIDDLE NAME:	
LAST NAME:	Spraker
MAIDEN NAME:	

<i>BIRTH DATE:</i>		<i>DEATH DATE:</i>	
DAY:		DAY:	1
MONTH:		MONTH:	January
YEAR:		YEAR:	1865

<i>AGE:</i>			
YEARS:	73	DAYS:	17
MONTHS:	3		

GENDER:	M
---------	---

EPITAPH OR SCRIPT:	GEORGE SPRAKER / DIED / Jan. 1, 1865, / AE, 73y. 3m. 17d.
--------------------	---

EPITAPH OR SCRIPT (CONT):	
---------------------------	--

MILITARY MARKER	-
-----------------	---

Marker Plot Type:	Single
-------------------	--------

Marker Description	Headstone
--------------------	-----------

Family Plot ID:	-
-----------------	---

Family Plot Name:	
-------------------	--

Associated Markers, IDs: (for this individual)	SHE147
---	--------

Associated Individuals, IDs: (other individuals)	SHE142, SHE144
---	----------------



Map / Marker ID:	SHE146
------------------	---------------

Individual Plot ID:	SHE146
---------------------	---------------

GPS (wgs84-18N)	lat: N44° 3' 11.863" long: W75° 45' 4.601"
-----------------	--

Cemetery:	Sheepfold, Pine Plains
-----------	------------------------

Context:	Contiguous
----------	------------

Plot Placement:	In Rows
-----------------	---------

Grade Slope:	None
--------------	------

Exposure:	Open
-----------	------

Plot Accessories:	-
-------------------	---

General Comments:	-
-------------------	---

Additional Information:	
-------------------------	--

References:	
-------------	--

CEMETERY INTEREST FORM

Marker ID: SHE146

(PAGE 2 OF 2)



George

Spraker

PUBLIC WORKS
ENVIRONMENTAL DIVISION
FORT DRUM, NEW YORK





CEMETERY INTEREST FORM

(PAGE 1 OF 2)

PUBLIC WORKS, ENVIRONMENTAL DIVISION
FORT DRUM, NEW YORK

FIRST NAME:

MIDDLE NAME:

LAST NAME: **Spraker**

MAIDEN NAME:

BIRTH DATE:

DEATH DATE:

DAY:

DAY:

MONTH:

MONTH:

YEAR:

YEAR:

AGE:

YEARS: MONTHS: DAYS:

GENDER:

EPITAPH OR SCRIPT: **G. S.**

EPITAPH OR SCRIPT (CONT):

MILITARY MARKER: -

Marker Plot Type: **Single**

Marker Description: **Footstone**

Family Plot ID: -

Family Plot Name:

Associated Markers, IDs: **SHE146**
(for this individual)

Associated Individuals, IDs:
(other individuals)



Map / Marker ID: **SHE147**

Individual Plot ID: **SHE147**

GPS (wgs84-18N) lat: **N44° 3' 11.901"** long: **W75° 45' 4.514"**

Cemetery: **Sheepfold, Pine Plains**

Context: **Contiguous**

Plot Placement: **In Rows**

Grade Slope: **None**

Exposure: **Open**

Plot Accessories: -

General Comments: -

Additional Information:

References:

CEMETERY INTEREST FORM

Marker ID: SHE147

(PAGE 2 OF 2)



Spraker	

PUBLIC WORKS
ENVIRONMENTAL DIVISION
FORT DRUM, NEW YORK





CEMETERY INTEREST FORM

(PAGE 1 OF 2)

PUBLIC WORKS, ENVIRONMENTAL DIVISION
FORT DRUM, NEW YORK

FIRST NAME:	Rachel
MIDDLE NAME:	
LAST NAME:	Brown
MAIDEN NAME:	

BIRTH DATE:

DEATH DATE:

DAY:

DAY:

MONTH:

MONTH:

YEAR:

YEAR:

AGE:

YEARS: MONTHS: DAYS:

GENDER:

EPITAPH OR SCRIPT: RACHEL, / DAU. OF, / JOHN & RACHEL BROWN / DIED / Jan. 9, 1880, / Aged 82 Years

EPITAPH OR SCRIPT (CONT):

MILITARY MARKER:

Marker Plot Type:

Marker Description:

Family Plot ID:

Family Plot Name:

Associated Markers, IDs:
(for this individual)

Associated Individuals, IDs:
(other individuals)



Map / Marker ID:

Individual Plot ID:

GPS (wgs84-18N) lat: long:

Cemetery:

Context:

Plot Placement:

Grade Slope:

Exposure:

Plot Accessories:

General Comments:

Additional Information:

References:

CEMETERY INTEREST FORM

(PAGE 2 OF 2)

Marker ID: SHE148



Rachel

Brown

PUBLIC WORKS
ENVIRONMENTAL DIVISION
FORT DRUM, NEW YORK





CEMETERY INTEREST FORM

(PAGE 1 OF 2)

PUBLIC WORKS, ENVIRONMENTAL DIVISION
FORT DRUM, NEW YORK

FIRST NAME:

MIDDLE NAME:

LAST NAME: **Brown**

MAIDEN NAME:

BIRTH DATE:

DEATH DATE:

DAY:	<input type="text"/>	DAY:	<input type="text"/>
MONTH:	<input type="text"/>	MONTH:	<input type="text"/>
YEAR:	<input type="text"/>	YEAR:	<input type="text"/>

AGE:

YEARS: MONTHS: DAYS:

GENDER:

EPITAPH OR SCRIPT: **R. B.**

EPITAPH OR SCRIPT (CONT):

MILITARY MARKER: -

Marker Plot Type: **Single**

Marker Description: **Footstone**

Family Plot ID: -

Family Plot Name:

Associated Markers, IDs: **SHE148**

(for this individual)

Associated Individuals, IDs:

(other individuals)



Map / Marker ID: **SHE149**

Individual Plot ID: **SHE149**

GPS (wgs84-18N) lat: **N44° 3' 11.733"** long: **W75° 45' 4.354"**

Cemetery: **Sheepfold, Pine Plains**

Context: **Contiguous**

Plot Placement: **In Rows**

Grade Slope: **None**

Exposure: **Open**

Plot Accessories: -

General Comments: -

Additional Information:

References:

CEMETERY INTEREST FORM

Marker ID: SHE149

(PAGE 2 OF 2)



Brown	

PUBLIC WORKS
ENVIRONMENTAL DIVISION
FORT DRUM, NEW YORK





CEMETERY INTEREST FORM

(PAGE 1 OF 2)

PUBLIC WORKS, ENVIRONMENTAL DIVISION
FORT DRUM, NEW YORK

FIRST NAME:	John
MIDDLE NAME:	
LAST NAME:	Brown
MAIDEN NAME:	

BIRTH DATE:

DEATH DATE:

DAY:		DAY:	2
MONTH:		MONTH:	October
YEAR:		YEAR:	1842

AGE:

YEARS:	81	MONTHS:		DAYS:	
--------	----	---------	--	-------	--

GENDER:	M
---------	---

EPITAPH OR SCRIPT:	JOHN BROWN / DIED / Oct. 2, 1842, / in his 81st year.
--------------------	---

EPITAPH OR SCRIPT (CONT):

MILITARY MARKER	-
-----------------	---

Marker Plot Type:	Single
-------------------	--------

Marker Description	Headstone
--------------------	-----------

Family Plot ID:	-
-----------------	---

Family Plot Name:	
-------------------	--

Associated Markers, IDs: (for this individual)	SHE151
---	--------

Associated Individuals, IDs: (other individuals)	SHE148, SHE152
---	----------------



Map / Marker ID:	SHE150
------------------	---------------

Individual Plot ID:	SHE150
---------------------	---------------

GPS (wgs84-18N)	lat: N44° 3' 11.649" long: W75° 45' 4.390"
-----------------	--

Cemetery:	Sheepfold, Pine Plains
-----------	------------------------

Context:	Contiguous
----------	------------

Plot Placement:	In Rows
-----------------	---------

Grade Slope:	None
--------------	------

Exposure:	Open
-----------	------

Plot Accessories:	-
-------------------	---

General Comments:	-
-------------------	---

Additional Information:	
-------------------------	--

References:	
-------------	--

CEMETERY INTEREST FORM

(PAGE 2 OF 2)

Marker ID: SHE150



John	
Brown	

PUBLIC WORKS
ENVIRONMENTAL DIVISION
FORT DRUM, NEW YORK





CEMETERY INTEREST FORM

(PAGE 1 OF 2)

PUBLIC WORKS, ENVIRONMENTAL DIVISION
FORT DRUM, NEW YORK

FIRST NAME:

MIDDLE NAME:

LAST NAME: **Brown**

MAIDEN NAME:

BIRTH DATE:

DEATH DATE:

DAY:	<input type="text"/>	DAY:	<input type="text"/>
MONTH:	<input type="text"/>	MONTH:	<input type="text"/>
YEAR:	<input type="text"/>	YEAR:	<input type="text"/>

AGE:

YEARS: MONTHS: DAYS:

GENDER:

EPITAPH OR SCRIPT: J. B.

EPITAPH OR SCRIPT (CONT):

MILITARY MARKER: -

Marker Plot Type: Single

Marker Description: Footstone

Family Plot ID: -

Family Plot Name:

Associated Markers, IDs: SHE150
(for this individual)

Associated Individuals, IDs:
(other individuals)



Map / Marker ID: **SHE151**

Individual Plot ID: **SHE151**

GPS (wgs84-18N) lat: N44° 3' 11.689" long: W75° 45' 4.315"

Cemetery: Sheepfold, Pine Plains

Context: Contiguous

Plot Placement: In Rows

Grade Slope: None

Exposure: Open

Plot Accessories: -

General Comments: -

Additional Information:

References:

CEMETERY INTEREST FORM

Marker ID: SHE151

(PAGE 2 OF 2)



Brown	

PUBLIC WORKS
ENVIRONMENTAL DIVISION
FORT DRUM, NEW YORK





CEMETERY INTEREST FORM

(PAGE 1 OF 2)

PUBLIC WORKS, ENVIRONMENTAL DIVISION
FORT DRUM, NEW YORK

FIRST NAME:	Rachel
MIDDLE NAME:	
LAST NAME:	Brown
MAIDEN NAME:	

BIRTH DATE:		DEATH DATE:	
DAY:		DAY:	9
MONTH:		MONTH:	April
YEAR:		YEAR:	1836

AGE:					
YEARS:	71	MONTHS:	1	DAYS:	3

GENDER:	F
---------	---

EPITAPH OR SCRIPT:	RACHEL / wife of / John Brown, / died April 9, / 1836, / AE. 71y's. 1mo. 3d.
--------------------	--

EPITAPH OR SCRIPT (CONT):

MILITARY MARKER

-

Marker Plot Type:

Single

Marker Description

Headstone

Family Plot ID:

-

Family Plot Name:

Associated Markers, IDs:

-

(for this individual)

Associated Individuals, IDs:

SHE148, SHE150

(other individuals)



Map / Marker ID:	SHE152
-------------------------	---------------

Individual Plot ID:	SHE152
---------------------	---------------

GPS (wgs84-18N)	lat: N44° 3' 11.621" long: W75° 45' 4.359"
-----------------	--

Cemetery:	Sheepfold, Pine Plains
-----------	------------------------

Context:	Contiguous
----------	------------

Plot Placement:	In Rows
-----------------	---------

Grade Slope:	None
--------------	------

Exposure:	Open
-----------	------

Plot Accessories:	-
-------------------	---

General Comments:	-
-------------------	---

Additional Information:

References:

CEMETERY INTEREST FORM

(PAGE 2 OF 2)

Marker ID: SHE152



Rachel

Brown

PUBLIC WORKS
ENVIRONMENTAL DIVISION
FORT DRUM, NEW YORK





CEMETERY INTEREST FORM

(PAGE 1 OF 2)

PUBLIC WORKS, ENVIRONMENTAL DIVISION
FORT DRUM, NEW YORK

FIRST NAME:	Charles
MIDDLE NAME:	
LAST NAME:	Spraker
MAIDEN NAME:	

BIRTH DATE:

DEATH DATE:

DAY:		DAY:	18
MONTH:		MONTH:	March
YEAR:		YEAR:	1893

AGE:

YEARS:	76	MONTHS:	7	DAYS:	23
--------	----	---------	---	-------	----

GENDER:	M
---------	---

EPITAPH OR SCRIPT:	(SW face) S / CHARLES / SPRAKER / DIED / MAR. 18, 1893 / AE. 76 YRS. 7 MO. / 23 DAYS / MATILDA / HIS WIFE / DIED / JUNE 24, 1898. / AE. 72 YRS. 9 MO. / SPRAKER / (NW face) S / CLARENCE / DIED APR. 24, 1880. / AE. 6 YRS. 10 MO. / 4 DAYS /
--------------------	---

EPITAPH OR SCRIPT (CONT):	MAUDE M. / DIED / FEB. 14. 1885. / AE. 9 YRS. 6 MO. / CHILDREN OF / G.C. & A.L. SPRAKER / (SE face) ANTIONETTE L. / WIFE OF / G.C. SPRAKER / DIED / AUG. 29, 1875. / AE. 23 YRS. 7MO. / 23 DAYS.
---------------------------	--

MILITARY MARKER	-
-----------------	---

Marker Plot Type:	(Family)
-------------------	----------


Marker Description	Pedestal with Obelisk
--------------------	-----------------------

Family Plot ID:	SHEFP10
-----------------	---------

Family Plot Name:	
-------------------	--

Associated Markers, IDs:	SHE154, SHE155, SHE156, SHE157, SHE158
(for this individual)	

Associated Individuals, IDs:	SHE136, SHE138, SHE140, SHE153b, SHE153c, SHE153d, SHE153e
(other individuals)	



Map / Marker ID:	SHE153
------------------	---------------

Individual Plot ID:	SHE153a
---------------------	----------------

GPS (wgs84-18N)	lat: N44° 3' 11.979" long: W75° 45' 4.555"
-----------------	--

Cemetery:	Sheepfold, Pine Plains
-----------	------------------------

Context:	Contiguous
----------	------------

Plot Placement:	In Rows
-----------------	---------

Grade Slope:	Positive
--------------	----------

Exposure:	Open
-----------	------

Plot Accessories:	-
-------------------	---

General Comments:	-
-------------------	---

Additional Information:	
-------------------------	--

References:	
-------------	--

CEMETERY INTEREST FORM

Marker ID: SHE153

(PAGE 2 OF 2)



Charles

Spraker

PUBLIC WORKS
ENVIRONMENTAL DIVISION
FORT DRUM, NEW YORK





CEMETERY INTEREST FORM

(PAGE 1 OF 2)

PUBLIC WORKS, ENVIRONMENTAL DIVISION
FORT DRUM, NEW YORK

FIRST NAME:	Matilda
MIDDLE NAME:	
LAST NAME:	Spraker
MAIDEN NAME:	

BIRTH DATE:

DEATH DATE:

DAY:		DAY:	24
MONTH:		MONTH:	June
YEAR:		YEAR:	1898

AGE:

YEARS:	72	MONTHS:	9	DAYS:	
--------	----	---------	---	-------	--

GENDER:	F
---------	---

EPITAPH OR SCRIPT:	(SW face) S / CHARLES / SPRAKER / DIED / MAR. 18, 1893 / AE. 76 YRS. 7 MO. / 23 DAYS / MATILDA / HIS WIFE / DIED / JUNE 24, 1898. / AE. 72 YRS. 9 MO. / SPRAKER / (NW face) S / CLARENCE / DIED APR. 24, 1880. / AE. 6 YRS. 10 MO. / 4 DAYS /
--------------------	---

EPITAPH OR SCRIPT (CONT):	MAUDE M. / DIED / FEB. 14. 1885. / AE. 9 YRS. 6 MO. / CHILDREN OF / G.C. & A.L. SPRAKER / (SE face) ANTIONETTE L. / WIFE OF / G.C. SPRAKER / DIED / AUG. 29, 1875. / AE. 23 YRS. 7MO. / 23 DAYS.
---------------------------	--

MILITARY MARKER	-
-----------------	---

Marker Plot Type:	(Family)
-------------------	----------


Marker Description	Pedestal with Obelisk
--------------------	-----------------------

Family Plot ID:	SHEFP10
-----------------	---------

Family Plot Name:	
-------------------	--

Associated Markers, IDs:	SHE154, SHE155, SHE156, SHE157, SHE158
(for this individual)	

Associated Individuals, IDs:	SHE136, SHE138, SHE153a, SHE153c, SHE153d, SHE153e
(other individuals)	



Map / Marker ID:	SHE153
-------------------------	---------------

Individual Plot ID:	SHE153b
---------------------	----------------

GPS (wgs84-18N)	lat: N44° 3' 11.979" long: W75° 45' 4.555"
-----------------	--

Cemetery:	Sheepfold, Pine Plains
-----------	------------------------

Context:	Contiguous
----------	------------

Plot Placement:	In Rows
-----------------	---------

Grade Slope:	Positive
--------------	----------

Exposure:	Open
-----------	------

Plot Accessories:	-
-------------------	---

General Comments:	-
-------------------	---

Additional Information:	
-------------------------	--

References:	
-------------	--

CEMETERY INTEREST FORM

Marker ID: SHE153

(PAGE 2 OF 2)



Matilda

Spraker

PUBLIC WORKS
ENVIRONMENTAL DIVISION
FORT DRUM, NEW YORK





CEMETERY INTEREST FORM

(PAGE 1 OF 2)

PUBLIC WORKS, ENVIRONMENTAL DIVISION
FORT DRUM, NEW YORK

FIRST NAME:	Clarence
MIDDLE NAME:	
LAST NAME:	Spraker
MAIDEN NAME:	

BIRTH DATE:

DEATH DATE:

DAY:		DAY:	24
MONTH:		MONTH:	April
YEAR:		YEAR:	1880

AGE:

YEARS:	6	MONTHS:	10	DAYS:	4
--------	---	---------	----	-------	---

GENDER:	M
---------	---

EPITAPH OR SCRIPT:	(SW face) S / CHARLES / SPRAKER / DIED / MAR. 18, 1893 / AE. 76 YRS. 7 MO. / 23 DAYS / MATILDA / HIS WIFE / DIED / JUNE 24, 1898. / AE. 72 YRS. 9 MO. / SPRAKER / (NW face) S / CLARENCE / DIED APR. 24, 1880. / AE. 6 YRS. 10 MO. / 4 DAYS /
--------------------	---

EPITAPH OR SCRIPT (CONT):	MAUDE M. / DIED / FEB. 14. 1885. / AE. 9 YRS. 6 MO. / CHILDREN OF / G.C. & A.L. SPRAKER / (SE face) ANTIONETTE L. / WIFE OF / G.C. SPRAKER / DIED / AUG. 29, 1875. / AE. 23 YRS. 7MO. / 23 DAYS.
---------------------------	--

MILITARY MARKER	-
-----------------	---

Marker Plot Type:	(Family)
-------------------	----------


Marker Description	Pedestal with Obelisk
--------------------	-----------------------

Family Plot ID:	SHEFP10
-----------------	---------

Family Plot Name:	
-------------------	--

Associated Markers, IDs:	SHE154, SHE155, SHE156, SHE157, SHE158
(for this individual)	

Associated Individuals, IDs:	SHE153a, SHE153b, SHE153d, SHE153e
(other individuals)	



Map / Marker ID:	SHE153
------------------	---------------

Individual Plot ID:	SHE153c
---------------------	----------------

GPS (wgs84-18N)	lat: N44° 3' 11.979" long: W75° 45' 4.555"
-----------------	--

Cemetery:	Sheepfold, Pine Plains
-----------	------------------------

Context:	Contiguous
----------	------------

Plot Placement:	In Rows
-----------------	---------

Grade Slope:	Positive
--------------	----------

Exposure:	Open
-----------	------

Plot Accessories:	-
-------------------	---

General Comments:	-
-------------------	---

Additional Information:	
-------------------------	--

References:	
-------------	--

CEMETERY INTEREST FORM

Marker ID: SHE153

(PAGE 2 OF 2)



Clarence

Spraker

PUBLIC WORKS
ENVIRONMENTAL DIVISION
FORT DRUM, NEW YORK





CEMETERY INTEREST FORM

(PAGE 1 OF 2)

PUBLIC WORKS, ENVIRONMENTAL DIVISION
FORT DRUM, NEW YORK

FIRST NAME:	Maude
MIDDLE NAME:	M
LAST NAME:	Spraker
MAIDEN NAME:	

BIRTH DATE:

DEATH DATE:

DAY:		DAY:	14
MONTH:		MONTH:	February
YEAR:		YEAR:	1885

AGE:

YEARS:	9	MONTHS:	6	DAYS:	
--------	---	---------	---	-------	--

GENDER:	F
---------	----------

EPITAPH OR SCRIPT:	(SW face) S / CHARLES / SPRAKER / DIED / MAR. 18, 1893 / AE. 76 YRS. 7 MO. / 23 DAYS / MATILDA / HIS WIFE / DIED / JUNE 24, 1898. / AE. 72 YRS. 9 MO. / SPRAKER / (NW face) S / CLARENCE / DIED APR. 24, 1880. / AE. 6 YRS. 10 MO. / 4 DAYS /
--------------------	---

EPITAPH OR SCRIPT (CONT):	MAUDE M. / DIED / FEB. 14. 1885. / AE. 9 YRS. 6 MO. / CHILDREN OF / G.C. & A.L. SPRAKER / (SE face) ANTIONETTE L. / WIFE OF / G.C. SPRAKER / DIED / AUG. 29, 1875. / AE. 23 YRS. 7MO. / 23 DAYS.
MILITARY MARKER	-

Marker Plot Type:	(Family)
-------------------	----------


Marker Description	Pedestal with Obelisk
--------------------	-----------------------

Family Plot ID:	SHEFP10
-----------------	---------

Family Plot Name:	
-------------------	--

Associated Markers, IDs:	SHE154, SHE155, SHE156, SHE157, SHE158
(for this individual)	

Associated Individuals, IDs:	SHE153a, SHE153b, SHE153c, SHE153e
(other individuals)	



Map / Marker ID:	SHE153
------------------	---------------

Individual Plot ID:	SHE153d
---------------------	----------------

GPS (wgs84-18N)	lat: N44° 3' 11.979" long: W75° 45' 4.555"
-----------------	--

Cemetery:	Sheepfold, Pine Plains
-----------	------------------------

Context:	Contiguous
----------	------------

Plot Placement:	In Rows
-----------------	---------

Grade Slope:	Positive
--------------	----------

Exposure:	Open
-----------	------

Plot Accessories:	-
-------------------	---

General Comments:	-
-------------------	---

Additional Information:	
-------------------------	--

References:	
-------------	--

CEMETERY INTEREST FORM



Marker ID: SHE153

(PAGE 2 OF 2)



Maude	M
Spraker	

PUBLIC WORKS
ENVIRONMENTAL DIVISION
FORT DRUM, NEW YORK





CEMETERY INTEREST FORM

(PAGE 1 OF 2)

PUBLIC WORKS, ENVIRONMENTAL DIVISION
FORT DRUM, NEW YORK

FIRST NAME:	Antionette
MIDDLE NAME:	L
LAST NAME:	Spraker
MAIDEN NAME:	

BIRTH DATE:

DEATH DATE:

DAY:		DAY:	29
MONTH:		MONTH:	August
YEAR:		YEAR:	1875

AGE:

YEARS:	23	MONTHS:	7	DAYS:	23
--------	----	---------	---	-------	----

GENDER:	F
---------	----------

EPITAPH OR SCRIPT:	(SW face) S / CHARLES / SPRAKER / DIED / MAR. 18, 1893 / AE. 76 YRS. 7 MO. / 23 DAYS / MATILDA / HIS WIFE / DIED / JUNE 24, 1898. / AE. 72 YRS. 9 MO. / SPRAKER / (NW face) S / CLARENCE / DIED APR. 24, 1880. / AE. 6 YRS. 10 MO. / 4 DAYS /
--------------------	---

EPITAPH OR SCRIPT (CONT):	MAUDE M. / DIED / FEB. 14. 1885. / AE. 9 YRS. 6 MO. / CHILDREN OF / G.C. & A.L. SPRAKER / (SE face) ANTIONETTE L. / WIFE OF / G.C. SPRAKER / DIED / AUG. 29, 1875. / AE. 23 YRS. 7MO. / 23 DAYS.
---------------------------	--

MILITARY MARKER	-
-----------------	---

Marker Plot Type:	(Family)
-------------------	----------


Marker Description	Pedestal with Obelisk
--------------------	-----------------------

Family Plot ID:	SHEFP10
-----------------	---------

Family Plot Name:	
-------------------	--

Associated Markers, IDs:	SHE154, SHE155, SHE156, SHE157, SHE158
(for this individual)	

Associated Individuals, IDs:	SHE153a, SHE153b, SHE153c, SHE153d
(other individuals)	



Map / Marker ID:	SHE153
------------------	---------------

Individual Plot ID:	SHE153e
---------------------	----------------

GPS (wgs84-18N)	lat: N44° 3' 11.979" long: W75° 45' 4.555"
-----------------	--

Cemetery:	Sheepfold, Pine Plains
-----------	------------------------

Context:	Contiguous
----------	------------

Plot Placement:	In Rows
-----------------	---------

Grade Slope:	Positive
--------------	----------

Exposure:	Open
-----------	------

Plot Accessories:	-
-------------------	---

General Comments:	-
-------------------	---

Additional Information:	
-------------------------	--

References:	
-------------	--

CEMETERY INTEREST FORM

Marker ID: SHE153

(PAGE 2 OF 2)



Antionette	L
Spraker	

PUBLIC WORKS
ENVIRONMENTAL DIVISION
FORT DRUM, NEW YORK





CEMETERY INTEREST FORM

(PAGE 1 OF 2)

PUBLIC WORKS, ENVIRONMENTAL DIVISION
FORT DRUM, NEW YORK

FIRST NAME:

MIDDLE NAME:

LAST NAME: **Spraker**

MAIDEN NAME:

BIRTH DATE: DAY: MONTH: YEAR:

DEATH DATE: DAY: MONTH: YEAR:

AGE: YEARS: MONTHS: DAYS:

GENDER:

EPITAPH OR SCRIPT: **FATHER**

EPITAPH OR SCRIPT (CONT):

MILITARY MARKER: -

Marker Plot Type: **Single**

Marker Description: **Headstone**

Family Plot ID: **SHEFP10**

Family Plot Name: **Spraker**

Associated Markers, IDs: **SHE153**
(for this individual)

Associated Individuals, IDs:
(other individuals)



Map / Marker ID: **SHE154**

Individual Plot ID: **SHE154**

GPS (wgs84-18N) lat: **N44° 3' 12.066"** long: **W75° 45' 4.601"**

Cemetery: **Sheepfold, Pine Plains**

Context: **Contiguous**

Plot Placement: **In Rows**

Grade Slope: **Cross Slope**

Exposure: **Open**

Plot Accessories: -

General Comments: -

Additional Information:

References:

CEMETERY INTEREST FORM

(PAGE 2 OF 2)

Marker ID: SHE154



Spraker	

PUBLIC WORKS
ENVIRONMENTAL DIVISION
FORT DRUM, NEW YORK





CEMETERY INTEREST FORM

(PAGE 1 OF 2)

PUBLIC WORKS, ENVIRONMENTAL DIVISION
FORT DRUM, NEW YORK

FIRST NAME:

MIDDLE NAME:

LAST NAME: **Spraker**

MAIDEN NAME:

BIRTH DATE: DAY: MONTH: YEAR:

DEATH DATE: DAY: MONTH: YEAR:

AGE: YEARS: MONTHS: DAYS:

GENDER:

EPITAPH OR SCRIPT: **MOTHER**

EPITAPH OR SCRIPT (CONT):

MILITARY MARKER: -

Marker Plot Type: **Single**

Marker Description: **Headstone**

Family Plot ID: **SHEFP10**

Family Plot Name: **Spraker**

Associated Markers, IDs: **SHE153**

(for this individual)

Associated Individuals, IDs:

(other individuals)



Map / Marker ID: **SHE155**

Individual Plot ID: **SHE155**

GPS (wgs84-18N) lat: **N44° 3' 12.034"** long: **W75° 45' 4.565"**

Cemetery: **Sheepfold, Pine Plains**

Context: **Contiguous**

Plot Placement: **In Rows**

Grade Slope: **Cross Slope**

Exposure: **Open**

Plot Accessories: -

General Comments: -

Additional Information:

References:

CEMETERY INTEREST FORM

Marker ID: SHE155

(PAGE 2 OF 2)



Spraker	

PUBLIC WORKS
ENVIRONMENTAL DIVISION
FORT DRUM, NEW YORK





CEMETERY INTEREST FORM

(PAGE 1 OF 2)

PUBLIC WORKS, ENVIRONMENTAL DIVISION
FORT DRUM, NEW YORK

FIRST NAME:

MIDDLE NAME:

LAST NAME: **Spraker**

MAIDEN NAME:

BIRTH DATE:

DEATH DATE:

DAY:

DAY:

MONTH:

MONTH:

YEAR:

YEAR:

AGE:

YEARS:

MONTHS:

DAYS:

GENDER:

EPITAPH OR SCRIPT: MAUDE M.

EPITAPH OR SCRIPT (CONT):

MILITARY MARKER: -

Marker Plot Type: Single

Marker Description: Headstone

Family Plot ID: SHEFP10

Family Plot Name: Spraker

Associated Markers, IDs:
(for this individual)

SHE153

Associated Individuals, IDs:
(other individuals)



Map / Marker ID: **SHE156**

Individual Plot ID: **SHE156**

GPS (wgs84-18N) lat: N44° 3' 12.007" long: W75° 45' 4.540"

Cemetery: Sheepfold, Pine Plains

Context: Contiguous

Plot Placement: In Rows

Grade Slope: Cross Slope

Exposure: Open

Plot Accessories: -

General Comments: -

Additional Information:

References:

CEMETERY INTEREST FORM

Marker ID: SHE156

(PAGE 2 OF 2)



Spraker	

PUBLIC WORKS
ENVIRONMENTAL DIVISION
FORT DRUM, NEW YORK





CEMETERY INTEREST FORM

(PAGE 1 OF 2)

PUBLIC WORKS, ENVIRONMENTAL DIVISION
FORT DRUM, NEW YORK

FIRST NAME:

MIDDLE NAME:

LAST NAME: **Spraker**

MAIDEN NAME:

BIRTH DATE:

DEATH DATE:

DAY:

DAY:

MONTH:

MONTH:

YEAR:

YEAR:

AGE:

YEARS:

MONTHS:

DAYS:

GENDER:

EPITAPH OR SCRIPT: CLARENCE

EPITAPH OR SCRIPT (CONT):

MILITARY MARKER: -

Marker Plot Type: Single

Marker Description: Headstone

Family Plot ID: SHEFP10

Family Plot Name: Spraker

Associated Markers, IDs:
(for this individual)

SHE153

Associated Individuals, IDs:
(other individuals)



Map / Marker ID: **SHE157**

Individual Plot ID: **SHE157**

GPS (wgs84-18N) lat: N44° 3' 11.959" long: W75° 45' 4.512"

Cemetery: Sheepfold, Pine Plains

Context: Contiguous

Plot Placement: In Rows

Grade Slope: Cross Slope

Exposure: Open

Plot Accessories: -

General Comments: -

Additional Information:

References:

CEMETERY INTEREST FORM

Marker ID: SHE157

(PAGE 2 OF 2)



PUBLIC WORKS
ENVIRONMENTAL DIVISION
FORT DRUM, NEW YORK

Spraker	

--



--

--

--



CEMETERY INTEREST FORM

(PAGE 1 OF 2)

PUBLIC WORKS, ENVIRONMENTAL DIVISION
FORT DRUM, NEW YORK

FIRST NAME:

MIDDLE NAME:

LAST NAME: **Spraker**

MAIDEN NAME:

BIRTH DATE: DAY: MONTH: YEAR:

DEATH DATE: DAY: MONTH: YEAR:

AGE: YEARS: MONTHS: DAYS:

GENDER:

EPITAPH OR SCRIPT: **NETTE**

EPITAPH OR SCRIPT (CONT):

MILITARY MARKER: -

Marker Plot Type: **Single**

Marker Description: **Headstone**

Family Plot ID: **SHEFP10**

Family Plot Name: **Spraker**

Associated Markers, IDs: **SHE153**
(for this individual)

Associated Individuals, IDs:
(other individuals)



Map / Marker ID: **SHE158**

Individual Plot ID: **SHE158**

GPS (wgs84-18N) lat: **N44° 3' 11.932"** long: **W75° 45' 4.485"**

Cemetery: **Sheepfold, Pine Plains**

Context: **Contiguous**

Plot Placement: **In Rows**

Grade Slope: **Cross Slope**

Exposure: **Open**

Plot Accessories: -

General Comments: -

Additional Information:

References:

CEMETERY INTEREST FORM

Marker ID: SHE158

(PAGE 2 OF 2)



Spraker	

PUBLIC WORKS
ENVIRONMENTAL DIVISION
FORT DRUM, NEW YORK





CEMETERY INTEREST FORM

(PAGE 1 OF 2)

PUBLIC WORKS, ENVIRONMENTAL DIVISION
FORT DRUM, NEW YORK

FIRST NAME:	Walter
MIDDLE NAME:	
LAST NAME:	Fowler
MAIDEN NAME:	

BIRTH DATE:

DEATH DATE:

DAY:		DAY:	25
MONTH:		MONTH:	March
YEAR:		YEAR:	1875

AGE:

YEARS:	1	MONTHS:	10	DAYS:	19
--------	---	---------	----	-------	----

GENDER:	
---------	--

EPITAPH OR SCRIPT:	WALTER / SON OF / Ashbill & Lovisa. M. / FOWLER / DIED / MAR. 25, 1875. / AE. 1 yr 10 ms & 19 ds.
--------------------	---

EPITAPH OR SCRIPT (CONT):

MILITARY MARKER	-
-----------------	---

Marker Plot Type:	Single
-------------------	--------

Marker Description	Headstone
--------------------	-----------

Family Plot ID:	SHEFP11
-----------------	---------

Family Plot Name:	Fowler
-------------------	--------

Associated Markers, IDs:	SHE160, SHE164
(for this individual)	

Associated Individuals, IDs:	SHE161a, SHE161b
(other individuals)	



Map / Marker ID:	SHE159
------------------	---------------

Individual Plot ID:	SHE159
---------------------	---------------

GPS (wgs84-18N)	lat: N44° 3' 11.773" long: W75° 45' 4.262"
-----------------	--

Cemetery:	Sheepfold, Pine Plains
-----------	------------------------

Context:	Contiguous
----------	------------

Plot Placement:	In Rows
-----------------	---------

Grade Slope:	None
--------------	------

Exposure:	Open
-----------	------

Plot Accessories:	-
-------------------	---

General Comments:	-
-------------------	---

Additional Information:	
-------------------------	--

References:	
-------------	--

CEMETERY INTEREST FORM

(PAGE 2 OF 2)

Marker ID: SHE159



Walter

Fowler

PUBLIC WORKS
ENVIRONMENTAL DIVISION
FORT DRUM, NEW YORK





CEMETERY INTEREST FORM

(PAGE 1 OF 2)

PUBLIC WORKS, ENVIRONMENTAL DIVISION
FORT DRUM, NEW YORK

FIRST NAME:

MIDDLE NAME:

LAST NAME: **Fowler**

MAIDEN NAME:

BIRTH DATE:

DEATH DATE:

DAY:

DAY:

MONTH:

MONTH:

YEAR:

YEAR:

AGE:

YEARS: MONTHS: DAYS:

GENDER:

EPITAPH OR SCRIPT: **W. F.**

EPITAPH OR SCRIPT (CONT):

MILITARY MARKER: -

Marker Plot Type: **Single**

Marker Description: **Footstone**

Family Plot ID: **SHEFP11**

Family Plot Name: **Fowler**

Associated Markers, IDs:
(for this individual) **SHE159, SHE164**

Associated Individuals, IDs:
(other individuals)



Map / Marker ID: **SHE160**

Individual Plot ID: **SHE160**

GPS (wgs84-18N) lat: **N44° 3' 11.812"** long: **W75° 45' 4.173"**

Cemetery: **Sheepfold, Pine Plains**

Context: **Contiguous**

Plot Placement: **In Rows**

Grade Slope: **None**

Exposure: **Open**

Plot Accessories: -

General Comments: -

Additional Information:

References:

CEMETERY INTEREST FORM

(PAGE 2 OF 2)

Marker ID: SHE160



Fowler	

PUBLIC WORKS
ENVIRONMENTAL DIVISION
FORT DRUM, NEW YORK





CEMETERY INTEREST FORM

(PAGE 1 OF 2)

PUBLIC WORKS, ENVIRONMENTAL DIVISION
FORT DRUM, NEW YORK

FIRST NAME:	Ashbill
MIDDLE NAME:	
LAST NAME:	Fowler
MAIDEN NAME:	

BIRTH DATE:

DEATH DATE:

DAY:		DAY:	
MONTH:		MONTH:	
YEAR:	1832	YEAR:	1913

AGE:

YEARS:	81	MONTHS:		DAYS:	
--------	----	---------	--	-------	--

GENDER:	M
---------	---

EPITAPH OR SCRIPT:	ASHBILL FOWLER / 1832 - 1913 / LOVISA M. WAFUL / HIS WIFE / 1844 - 1940 / FOWLER
--------------------	--

EPITAPH OR SCRIPT (CONT):	
---------------------------	--

MILITARY MARKER	-
-----------------	---

Marker Plot Type:	Double
-------------------	--------

Marker Description	Headstone
--------------------	-----------

Family Plot ID:	SHEFP11
-----------------	---------

Family Plot Name:	Fowler
-------------------	--------

Associated Markers, IDs: (for this individual)	SHE162, SHE163, SHE164
---	------------------------

Associated Individuals, IDs: (other individuals)	SHE159, SHE161b
---	-----------------



Map / Marker ID:	SHE161
------------------	---------------

Individual Plot ID:	SHE161a
---------------------	----------------

GPS (wgs84-18N)	lat: N44° 3' 11.717" long: W75° 45' 4.203"
-----------------	--

Cemetery:	Sheepfold, Pine Plains
-----------	------------------------

Context:	Contiguous
----------	------------

Plot Placement:	In Rows
-----------------	---------

Grade Slope:	None
--------------	------

Exposure:	Open
-----------	------

Plot Accessories:	-
-------------------	---

General Comments:	-
-------------------	---

Additional Information:	
-------------------------	--

References:	
-------------	--

CEMETERY INTEREST FORM

(PAGE 2 OF 2)

Marker ID: SHE161



Ashbill

Fowler

PUBLIC WORKS
ENVIRONMENTAL DIVISION
FORT DRUM, NEW YORK





CEMETERY INTEREST FORM

(PAGE 1 OF 2)

PUBLIC WORKS, ENVIRONMENTAL DIVISION
FORT DRUM, NEW YORK

FIRST NAME:	Lovisa
MIDDLE NAME:	M
LAST NAME:	Fowler
MAIDEN NAME:	Waful

BIRTH DATE:

DEATH DATE:

DAY:	<input type="text"/>	DAY:	<input type="text"/>
MONTH:	<input type="text"/>	MONTH:	<input type="text"/>
YEAR:	1844	YEAR:	1940

AGE:

YEARS:	96	MONTHS:	<input type="text"/>	DAYS:	<input type="text"/>
--------	----	---------	----------------------	-------	----------------------

GENDER:	F
---------	----------

EPITAPH OR SCRIPT: ASHBILL FOWLER / 1832 - 1913 / LOVISA M. WAFUL / HIS WIFE / 1844 - 1940 / FOWLER

EPITAPH OR SCRIPT (CONT):

MILITARY MARKER	-
-----------------	---

Marker Plot Type:	Double
-------------------	--------

Marker Description	Headstone
--------------------	-----------

Family Plot ID:	SHEFP11
-----------------	---------

Family Plot Name:	Fowler
-------------------	--------

Associated Markers, IDs: (for this individual)	SHE162, SHE163, SHE164
---	------------------------

Associated Individuals, IDs: (other individuals)	SHE159, SHE161a
---	-----------------



Map / Marker ID:	SHE161
------------------	---------------

Individual Plot ID:	SHE161b
---------------------	----------------

GPS (wgs84-18N)	lat: N44° 3' 11.717" long: W75° 45' 4.203"
-----------------	--

Cemetery:	Sheepfold, Pine Plains
-----------	------------------------

Context:	Contiguous
----------	------------

Plot Placement:	In Rows
-----------------	---------

Grade Slope:	None
--------------	------

Exposure:	Open
-----------	------

Plot Accessories:	-
-------------------	---

General Comments:	-
-------------------	---

Additional Information:	
-------------------------	--

References:	
-------------	--

CEMETERY INTEREST FORM

(PAGE 2 OF 2)

Marker ID: SHE161



Lovisa	M
Fowler	Waful

PUBLIC WORKS
ENVIRONMENTAL DIVISION
FORT DRUM, NEW YORK





CEMETERY INTEREST FORM

(PAGE 1 OF 2)

PUBLIC WORKS, ENVIRONMENTAL DIVISION
FORT DRUM, NEW YORK

FIRST NAME:

MIDDLE NAME:

LAST NAME: **Fowler (Waful)**

MAIDEN NAME:

BIRTH DATE: DAY: MONTH: YEAR:

DEATH DATE: DAY: MONTH: YEAR:

AGE: YEARS: MONTHS: DAYS:

GENDER:

EPITAPH OR SCRIPT: **MOTHER**

EPITAPH OR SCRIPT (CONT):

MILITARY MARKER: -

Marker Plot Type: **Single**

Marker Description: **Footstone**

Family Plot ID: **SHEFP11**

Family Plot Name: **Fowler**

Associated Markers, IDs: **SHE161, SHE164**

(for this individual)

Associated Individuals, IDs:

(other individuals)



Map / Marker ID: **SHE162**

Individual Plot ID: **SHE162**

GPS (wgs84-18N) lat: **N44° 3' 11.791"** long: **W75° 45' 4.156"**

Cemetery: **Sheepfold, Pine Plains**

Context: **Contiguous**

Plot Placement: **In Rows**

Grade Slope: **None**

Exposure: **Open**

Plot Accessories: -

General Comments: -

Additional Information:

References:

CEMETERY INTEREST FORM

Marker ID: SHE162

(PAGE 2 OF 2)



Fowler (Waful)	

PUBLIC WORKS
ENVIRONMENTAL DIVISION
FORT DRUM, NEW YORK





CEMETERY INTEREST FORM

(PAGE 1 OF 2)

PUBLIC WORKS, ENVIRONMENTAL DIVISION
FORT DRUM, NEW YORK

FIRST NAME:

MIDDLE NAME:

LAST NAME: **Fowler**

MAIDEN NAME:

BIRTH DATE: DAY: MONTH: YEAR:

DEATH DATE: DAY: MONTH: YEAR:

AGE: YEARS: MONTHS: DAYS:

GENDER:

EPITAPH OR SCRIPT: **FATHER**

EPITAPH OR SCRIPT (CONT):

MILITARY MARKER: -

Marker Plot Type: **Single**

Marker Description: **Footstone**

Family Plot ID: **SHEFP11**

Family Plot Name: **Fowler**

Associated Markers, IDs: **SHE161, SHE164**

(for this individual)

Associated Individuals, IDs:

(other individuals)



Map / Marker ID: **SHE163**

Individual Plot ID: **SHE163**

GPS (wgs84-18N) lat: N44° 3' 11.716" long: W75° 45' 4.087"

Cemetery: Sheepfold, Pine Plains

Context: Contiguous

Plot Placement: In Rows

Grade Slope: None

Exposure: Open

Plot Accessories: -

General Comments: -

Additional Information:

References:

CEMETERY INTEREST FORM

Marker ID: SHE163

(PAGE 2 OF 2)



Fowler	

PUBLIC WORKS
ENVIRONMENTAL DIVISION
FORT DRUM, NEW YORK





CEMETERY INTEREST FORM

(PAGE 1 OF 2)

PUBLIC WORKS, ENVIRONMENTAL DIVISION
FORT DRUM, NEW YORK

FIRST NAME:	<input type="text"/>
MIDDLE NAME:	<input type="text"/>
LAST NAME:	Fowler (Waful)
MAIDEN NAME:	<input type="text"/>

<i>BIRTH DATE:</i>		<i>DEATH DATE:</i>	
DAY:	<input type="text"/>	DAY:	<input type="text"/>
MONTH:	<input type="text"/>	MONTH:	<input type="text"/>
YEAR:	<input type="text"/>	YEAR:	<input type="text"/>

<i>AGE:</i>					
YEARS:	<input type="text"/>	MONTHS:	<input type="text"/>	DAYS:	<input type="text"/>

GENDER:	<input type="text"/>
---------	----------------------

EPITAPH OR SCRIPT:	(none)
--------------------	--------

EPITAPH OR SCRIPT (CONT):	<input type="text"/>
---------------------------	----------------------

MILITARY MARKER	-
-----------------	---

Marker Plot Type:	Family
-------------------	--------

Marker Description	Enclosure
--------------------	-----------

Family Plot ID:	SHEFP11
-----------------	---------

Family Plot Name:	Fowler
-------------------	--------

Associated Markers, IDs:	SHE159, SHE160, SHE161, SHE162, SHE163
--------------------------	--

(for this individual)

Associated Individuals, IDs:	<input type="text"/>
------------------------------	----------------------

(other individuals)



Map / Marker ID:	SHE164
-------------------------	---------------

Individual Plot ID:	SHE164
---------------------	---------------

GPS (wgs84-18N)	lat: N44° 3' 11.727" long: W75° 45' 4.165"
-----------------	--

Cemetery:	Sheepfold, Pine Plains
-----------	------------------------

Context:	Contiguous
----------	------------

Plot Placement:	In Rows
-----------------	---------

Grade Slope:	None
--------------	------

Exposure:	Open
-----------	------

Plot Accessories:	-
-------------------	---

General Comments:	-
-------------------	---

Additional Information:	<input type="text"/>
-------------------------	----------------------

References:	<input type="text"/>
-------------	----------------------

CEMETERY INTEREST FORM

Marker ID: SHE164

(PAGE 2 OF 2)



Fowler (Waful)	

PUBLIC WORKS
ENVIRONMENTAL DIVISION
FORT DRUM, NEW YORK





CEMETERY INTEREST FORM

(PAGE 1 OF 2)

PUBLIC WORKS, ENVIRONMENTAL DIVISION
FORT DRUM, NEW YORK

FIRST NAME:	Fredrick
MIDDLE NAME:	H
LAST NAME:	Putman
MAIDEN NAME:	

BIRTH DATE:

DEATH DATE:

DAY:		DAY:	29
MONTH:		MONTH:	June
YEAR:		YEAR:	1876

AGE:

YEARS:	14	MONTHS:	7	DAYS:	29
--------	----	---------	---	-------	----

GENDER:	M
---------	---

EPITAPH OR SCRIPT:	FREDRICK H. / Son of / John H. & (M?). R. / PUTMAN / Died / JUNE 29, 1876, / AE. 14 y's. 7 m's. & 29 ds. / Asleep in Jesus (Bledded?) sleep / From which none ever wake to weep.
--------------------	--

EPITAPH OR SCRIPT (CONT):	
---------------------------	--

MILITARY MARKER	-
-----------------	---

Marker Plot Type:	Single
-------------------	--------

Marker Description	Headstone
--------------------	-----------

Family Plot ID:	-
-----------------	---

Family Plot Name:	
-------------------	--

Associated Markers, IDs: (for this individual)	SHE218
---	--------

Associated Individuals, IDs: (other individuals)	
---	--



Map / Marker ID:	SHE165
-------------------------	---------------

Individual Plot ID:	SHE165
---------------------	--------

GPS (wgs84-18N)	lat: N44° 3' 12.141" long: W75° 45' 4.426"
-----------------	--

Cemetery:	Sheepfold, Pine Plains
-----------	------------------------

Context:	Contiguous
----------	------------

Plot Placement:	In Rows
-----------------	---------

Grade Slope:	Cross Slope
--------------	-------------

Exposure:	Open
-----------	------

Plot Accessories:	-
-------------------	---

General Comments:	-
-------------------	---

Additional Information:	
-------------------------	--

References:	
-------------	--

CEMETERY INTEREST FORM

(PAGE 2 OF 2)

Marker ID: SHE165



Fredrick	H
Putman	

PUBLIC WORKS
ENVIRONMENTAL DIVISION
FORT DRUM, NEW YORK





CEMETERY INTEREST FORM

(PAGE 1 OF 2)

PUBLIC WORKS, ENVIRONMENTAL DIVISION
FORT DRUM, NEW YORK

FIRST NAME:

MIDDLE NAME:

LAST NAME: **Haviland**

MAIDEN NAME:

BIRTH DATE:

DEATH DATE:

DAY:

DAY:

MONTH:

MONTH:

YEAR:

YEAR:

AGE:

YEARS: MONTHS: DAYS:

GENDER:

EPITAPH OR SCRIPT: **H / HAVILAND**

EPITAPH OR SCRIPT (CONT):

MILITARY MARKER: -

Marker Plot Type: (Family)

Marker Description: Headstone

Family Plot ID: SHEFP12

Family Plot Name: Haviland

Associated Markers, IDs:
(for this individual)

SHE167, SHE168

Associated Individuals, IDs:
(other individuals)



Map / Marker ID: **SHE166**

Individual Plot ID: **SHE166**

GPS (wgs84-18N) lat: N44° 3' 12.043" long: W75° 45' 4.335"

Cemetery: Sheepfold, Pine Plains

Context: Contiguous

Plot Placement: In Rows

Grade Slope: Positive

Exposure: Open

Plot Accessories: -

General Comments: -

Additional Information:

References:

CEMETERY INTEREST FORM

Marker ID: SHE166

(PAGE 2 OF 2)



Haviland	

PUBLIC WORKS
ENVIRONMENTAL DIVISION
FORT DRUM, NEW YORK





CEMETERY INTEREST FORM

(PAGE 1 OF 2)

PUBLIC WORKS, ENVIRONMENTAL DIVISION
FORT DRUM, NEW YORK

FIRST NAME:	Harold
MIDDLE NAME:	C
LAST NAME:	Haviland
MAIDEN NAME:	

<i>BIRTH DATE:</i>		<i>DEATH DATE:</i>	
DAY:	<input type="text"/>	DAY:	<input type="text"/>
MONTH:	<input type="text"/>	MONTH:	<input type="text"/>
YEAR:	1895	YEAR:	1916

<i>AGE:</i>			
YEARS:	21	MONTHS:	<input type="text"/>
		DAYS:	<input type="text"/>

GENDER:	M
---------	----------

EPITAPH OR SCRIPT:	HAROLD C. / THEIR SON / 1895 - 1916
--------------------	--

EPITAPH OR SCRIPT (CONT):	
---------------------------	--

MILITARY MARKER	-
-----------------	---

Marker Plot Type:	Single
-------------------	---------------

Marker Description	Headstone
--------------------	------------------

Family Plot ID:	SHEFP12
-----------------	----------------

Family Plot Name:	Haviland
-------------------	-----------------

Associated Markers, IDs:	SHE166, SHE168
(for this individual)	

Associated Individuals, IDs:	
(other individuals)	



Map / Marker ID:	SHE167
------------------	---------------

Individual Plot ID:	SHE167
---------------------	---------------

GPS (wgs84-18N)	lat: N44° 3' 12.022" long: W75° 45' 4.278"
-----------------	--

Cemetery:	Sheepfold, Pine Plains
-----------	-------------------------------

Context:	Contiguous
----------	-------------------

Plot Placement:	In Rows
-----------------	----------------

Grade Slope:	None
--------------	-------------

Exposure:	Open
-----------	-------------

Plot Accessories:	-
-------------------	---

General Comments:	No other markers in family plot, or Havilands in the surrounding area.
-------------------	---

Additional Information:	
-------------------------	--

References:	
-------------	--

CEMETERY INTEREST FORM

(PAGE 2 OF 2)

Marker ID: SHE167



Harold	C
Haviland	

PUBLIC WORKS
ENVIRONMENTAL DIVISION
FORT DRUM, NEW YORK





CEMETERY INTEREST FORM

(PAGE 1 OF 2)

PUBLIC WORKS, ENVIRONMENTAL DIVISION
FORT DRUM, NEW YORK

FIRST NAME:

MIDDLE NAME:

LAST NAME: **Haviland**

MAIDEN NAME:

BIRTH DATE: DAY: MONTH: YEAR:

DEATH DATE: DAY: MONTH: YEAR:

AGE: YEARS: MONTHS: DAYS:

GENDER:

EPITAPH OR SCRIPT: "H"

EPITAPH OR SCRIPT (CONT):

MILITARY MARKER: -

Marker Plot Type: (Family)

Marker Description: Enclosure

Family Plot ID: SHEFP12

Family Plot Name: Haviland

Associated Markers, IDs: SHE166, SHE167
(for this individual)

Associated Individuals, IDs: (other individuals)



Map / Marker ID: **SHE168**

Individual Plot ID: **SHE168**

GPS (wgs84-18N) lat: N44° 3' 12.058" long: W75° 45' 4.284"

Cemetery: Sheepfold, Pine Plains

Context: Contiguous

Plot Placement: In Rows

Grade Slope: Positive

Exposure: Open

Plot Accessories: -

General Comments: -

Additional Information:

References:

CEMETERY INTEREST FORM


Marker ID: SHE168

(PAGE 2 OF 2)



Haviland	

PUBLIC WORKS
ENVIRONMENTAL DIVISION
FORT DRUM, NEW YORK





CEMETERY INTEREST FORM

(PAGE 1 OF 2)

PUBLIC WORKS, ENVIRONMENTAL DIVISION
FORT DRUM, NEW YORK

FIRST NAME:	Horace
MIDDLE NAME:	
LAST NAME:	Rich
MAIDEN NAME:	

BIRTH DATE:

DEATH DATE:

DAY:		DAY:	15
MONTH:		MONTH:	September
YEAR:		YEAR:	1863

AGE:

YEARS:	54	MONTHS:	9	DAYS:	2
--------	----	---------	---	-------	---

GENDER:	M
---------	---

EPITAPH OR SCRIPT:	HORACE RICH / DIED / Sept. 15, 1863, / AE. 54 ys. 8m. 2d. / (May?) my ... (illegible) ... is ... my spirit flies ... / ... / ...my... / (Now?) gone to rest.
--------------------	--

EPITAPH OR SCRIPT (CONT):	
---------------------------	--

MILITARY MARKER	-
-----------------	---

Marker Plot Type:	Single
-------------------	--------

Marker Description	Headstone
--------------------	-----------

Family Plot ID:	-
-----------------	---

Family Plot Name:	
-------------------	--

Associated Markers, IDs: (for this individual)	SHE170
---	--------

Associated Individuals, IDs: (other individuals)	SHE171, SHE173
---	----------------



Map / Marker ID:	SHE169
------------------	---------------

Individual Plot ID:	SHE169
---------------------	---------------

GPS (wgs84-18N)	lat: N44° 3' 11.942" long: W75° 45' 4.238"
-----------------	--

Cemetery:	Sheepfold, Pine Plains
-----------	------------------------

Context:	Contiguous
----------	------------

Plot Placement:	In Rows
-----------------	---------

Grade Slope:	Positive
--------------	----------

Exposure:	Open
-----------	------

Plot Accessories:	-
-------------------	---

General Comments:	Likely related to SHE173, given name, dates, location, and material type.
-------------------	---

Additional Information:	
-------------------------	--

References:	
-------------	--

CEMETERY INTEREST FORM

(PAGE 2 OF 2)

Marker ID: SHE169



Horace

Rich

PUBLIC WORKS
ENVIRONMENTAL DIVISION
FORT DRUM, NEW YORK





CEMETERY INTEREST FORM

(PAGE 1 OF 2)

PUBLIC WORKS, ENVIRONMENTAL DIVISION
FORT DRUM, NEW YORK

FIRST NAME:

MIDDLE NAME:

LAST NAME: **Rich**

MAIDEN NAME:

BIRTH DATE:

DEATH DATE:

DAY:

DAY:

MONTH:

MONTH:

YEAR:

YEAR:

AGE:

YEARS: MONTHS: DAYS:

GENDER:

EPITAPH OR SCRIPT: **H. R.**

EPITAPH OR SCRIPT (CONT):

MILITARY MARKER: -

Marker Plot Type: **Single**

Marker Description: **Footstone**

Family Plot ID: -

Family Plot Name:

Associated Markers, IDs: **SHE169**
(for this individual)

Associated Individuals, IDs:
(other individuals)



Map / Marker ID: **SHE170**

Individual Plot ID: **SHE170**

GPS (wgs84-18N) lat: **N44° 3' 11.981"** long: **W75° 45' 4.143"**

Cemetery: **Sheepfold, Pine Plains**

Context: **Contiguous**

Plot Placement: **In Rows**

Grade Slope: **Positive**

Exposure: **Open**

Plot Accessories: -

General Comments: -

Additional Information:

References:

CEMETERY INTEREST FORM

(PAGE 2 OF 2)

Marker ID: SHE170



Rich	

PUBLIC WORKS
ENVIRONMENTAL DIVISION
FORT DRUM, NEW YORK





CEMETERY INTEREST FORM

(PAGE 1 OF 2)

PUBLIC WORKS, ENVIRONMENTAL DIVISION
FORT DRUM, NEW YORK

FIRST NAME:	Betsey
MIDDLE NAME:	
LAST NAME:	Rich
MAIDEN NAME:	

BIRTH DATE:

DEATH DATE:

DAY:		DAY:	23
MONTH:		MONTH:	June
YEAR:		YEAR:	1856

AGE:

YEARS:	43	MONTHS:		DAYS:	
--------	----	---------	--	-------	--

GENDER:	F
---------	---

EPITAPH OR SCRIPT: BETSEY, / WIFE OF / HORACE RICH, / DIED / JUNE 23, 1856, / AE. 43 y'rs.

EPITAPH OR SCRIPT (CONT):

MILITARY MARKER	-
-----------------	---

Marker Plot Type:	Single
-------------------	--------

Marker Description	Headstone
--------------------	-----------

Family Plot ID:	-
-----------------	---

Family Plot Name:	
-------------------	--

Associated Markers, IDs: (for this individual)	SHE172
---	--------

Associated Individuals, IDs: (other individuals)	SHE169, SHE173
---	----------------



Map / Marker ID:	SHE171
------------------	---------------

Individual Plot ID:	SHE171
---------------------	---------------

GPS (wgs84-18N)	lat: N44° 3' 11.904" long: W75° 45' 4.213"
-----------------	--

Cemetery:	Sheepfold, Pine Plains
-----------	------------------------

Context:	Contiguous
----------	------------

Plot Placement:	In Rows
-----------------	---------

Grade Slope:	None
--------------	------

Exposure:	Open
-----------	------

Plot Accessories:	-
-------------------	---

General Comments: Likely related to SHE173, given name, dates, location, and material type.

Additional Information:	
-------------------------	--

References:	
-------------	--

CEMETERY INTEREST FORM

(PAGE 2 OF 2)

Marker ID: SHE171



Betsey	
Rich	

PUBLIC WORKS
ENVIRONMENTAL DIVISION
FORT DRUM, NEW YORK





CEMETERY INTEREST FORM

(PAGE 1 OF 2)

PUBLIC WORKS, ENVIRONMENTAL DIVISION
FORT DRUM, NEW YORK

FIRST NAME:

MIDDLE NAME:

LAST NAME: **Rich**

MAIDEN NAME:

BIRTH DATE:

DEATH DATE:

DAY:	<input type="text"/>	DAY:	<input type="text"/>
MONTH:	<input type="text"/>	MONTH:	<input type="text"/>
YEAR:	<input type="text"/>	YEAR:	<input type="text"/>

AGE:

YEARS: MONTHS: DAYS:

GENDER:

EPITAPH OR SCRIPT: **B. R.**

EPITAPH OR SCRIPT (CONT):

MILITARY MARKER: -

Marker Plot Type: **Single**

Marker Description: **Footstone**

Family Plot ID: -

Family Plot Name:

Associated Markers, IDs: **SHE171**

(for this individual)

Associated Individuals, IDs:

(other individuals)



Map / Marker ID: **SHE172**

Individual Plot ID: **SHE172**

GPS (wgs84-18N) lat: **N44° 3' 11.949"** long: **W75° 45' 4.108"**

Cemetery: **Sheepfold, Pine Plains**

Context: **Contiguous**

Plot Placement: **In Rows**

Grade Slope: **None**

Exposure: **Open**

Plot Accessories: -

General Comments: -

Additional Information:

References:

CEMETERY INTEREST FORM

Marker ID: SHE172

(PAGE 2 OF 2)



Rich	

PUBLIC WORKS
ENVIRONMENTAL DIVISION
FORT DRUM, NEW YORK





CEMETERY INTEREST FORM

(PAGE 1 OF 2)

PUBLIC WORKS, ENVIRONMENTAL DIVISION
FORT DRUM, NEW YORK

FIRST NAME:	Daniel
MIDDLE NAME:	B
LAST NAME:	Rich
MAIDEN NAME:	

BIRTH DATE:

DEATH DATE:

DAY:		DAY:	8
MONTH:		MONTH:	February
YEAR:		YEAR:	1868

AGE:

YEARS:	27	MONTHS:		DAYS:	
--------	----	---------	--	-------	--

GENDER:	M
---------	---

EPITAPH OR SCRIPT: DANIEL B. RICH / DIED / Feb. 8 , 1868 / AE. 27 Yrs. / (bottom left corner) PULASKI

EPITAPH OR SCRIPT (CONT):

MILITARY MARKER	-
-----------------	---

Marker Plot Type:	Single
-------------------	--------

Marker Description	Headstone
--------------------	-----------

Family Plot ID:	-
-----------------	---

Family Plot Name:	
-------------------	--

Associated Markers, IDs: (for this individual)	SHE174
---	--------

Associated Individuals, IDs: (other individuals)	SHE169, SHE171
---	----------------



Map / Marker ID:	SHE173
------------------	---------------

Individual Plot ID:	SHE173
---------------------	---------------

GPS (wgs84-18N)	lat: N44° 3' 11.875" long: W75° 45' 4.188"
-----------------	--

Cemetery:	Sheepfold, Pine Plains
-----------	------------------------

Context:	Contiguous
----------	------------

Plot Placement:	In Rows
-----------------	---------

Grade Slope:	None
--------------	------

Exposure:	Open
-----------	------

Plot Accessories:	-
-------------------	---

General Comments: Likely related to SHE169 and SHE171, given name, dates, location, and material type.

Additional Information:	
-------------------------	--

References:	
-------------	--

CEMETERY INTEREST FORM

(PAGE 2 OF 2)

Marker ID: SHE173



Daniel	B
Rich	

PUBLIC WORKS
ENVIRONMENTAL DIVISION
FORT DRUM, NEW YORK





CEMETERY INTEREST FORM

(PAGE 1 OF 2)

PUBLIC WORKS, ENVIRONMENTAL DIVISION
FORT DRUM, NEW YORK

FIRST NAME:

MIDDLE NAME:

LAST NAME: **Rich**

MAIDEN NAME:

BIRTH DATE:

DEATH DATE:

DAY:

DAY:

MONTH:

MONTH:

YEAR:

YEAR:

AGE:

YEARS: MONTHS: DAYS:

GENDER:

EPITAPH OR SCRIPT: **D. B. R.**

EPITAPH OR SCRIPT (CONT):

MILITARY MARKER: -

Marker Plot Type: **Single**

Marker Description: **Footstone**

Family Plot ID: -

Family Plot Name:

Associated Markers, IDs: **SHE173**
(for this individual)

Associated Individuals, IDs:
(other individuals)



Map / Marker ID: **SHE174**

Individual Plot ID: **SHE174**

GPS (wgs84-18N) lat: **N44° 3' 11.919"** long: **W75° 45' 4.088"**

Cemetery: **Sheepfold, Pine Plains**

Context: **Contiguous**

Plot Placement: **In Rows**

Grade Slope: **None**

Exposure: **Open**

Plot Accessories: -

General Comments: -

Additional Information:

References:

CEMETERY INTEREST FORM

(PAGE 2 OF 2)

Marker ID: SHE174



Rich	

PUBLIC WORKS
ENVIRONMENTAL DIVISION
FORT DRUM, NEW YORK



--	--

--	--



CEMETERY INTEREST FORM

(PAGE 1 OF 2)

PUBLIC WORKS, ENVIRONMENTAL DIVISION
FORT DRUM, NEW YORK

FIRST NAME:

MIDDLE NAME:

LAST NAME: **Waful**

MAIDEN NAME:

BIRTH DATE:

DEATH DATE:

DAY:

DAY:

MONTH:

MONTH:

YEAR:

YEAR:

AGE:

YEARS:

MONTHS:

DAYS:

GENDER:

EPITAPH OR SCRIPT: **Father**

EPITAPH OR SCRIPT (CONT):

MILITARY MARKER: -

Marker Plot Type: **Single**

Marker Description: **Headstone**

Family Plot ID: **SHEFP13**

Family Plot Name: **Waful**

Associated Markers, IDs:
(for this individual) **SHE177, SHE180**

Associated Individuals, IDs:
(other individuals)



Map / Marker ID: **SHE175**

Individual Plot ID: **SHE175**

GPS (wgs84-18N) lat: **N44° 3' 11.814"** long: **W75° 45' 4.115"**

Cemetery: **Sheepfold, Pine Plains**

Context: **Contiguous**

Plot Placement: **In Rows**

Grade Slope: **None**

Exposure: **Tree Overhang**

Plot Accessories: -

General Comments: -

Additional Information:

References:

CEMETERY INTEREST FORM

(PAGE 2 OF 2)

Marker ID: SHE175



Waful	

PUBLIC WORKS
ENVIRONMENTAL DIVISION
FORT DRUM, NEW YORK





CEMETERY INTEREST FORM

(PAGE 1 OF 2)

PUBLIC WORKS, ENVIRONMENTAL DIVISION
FORT DRUM, NEW YORK

FIRST NAME:

MIDDLE NAME:

LAST NAME: **Waful**

MAIDEN NAME:

BIRTH DATE: DAY: MONTH: YEAR:

DEATH DATE: DAY: MONTH: YEAR:

AGE: YEARS: MONTHS: DAYS:

GENDER:

EPITAPH OR SCRIPT: **Mother**

EPITAPH OR SCRIPT (CONT):

MILITARY MARKER: -

Marker Plot Type: **Single**

Marker Description: **Headstone**

Family Plot ID: **SHEFP13**

Family Plot Name: **Waful**

Associated Markers, IDs: **SHE177, SHE180**

(for this individual)

Associated Individuals, IDs:

(other individuals)



Map / Marker ID: **SHE176**

Individual Plot ID: **SHE176**

GPS (wgs84-18N) lat: **N44° 3' 11.774"** long: **W75° 45' 4.085"**

Cemetery: **Sheepfold, Pine Plains**

Context: **Contiguous**

Plot Placement: **In Rows**

Grade Slope: **None**

Exposure: **Tree Overhang**

Plot Accessories: -

General Comments: -

Additional Information:

References:

CEMETERY INTEREST FORM

Marker ID: SHE176

(PAGE 2 OF 2)



Waful	

PUBLIC WORKS
ENVIRONMENTAL DIVISION
FORT DRUM, NEW YORK





CEMETERY INTEREST FORM

(PAGE 1 OF 2)

PUBLIC WORKS, ENVIRONMENTAL DIVISION
FORT DRUM, NEW YORK

FIRST NAME:	Lester
MIDDLE NAME:	D
LAST NAME:	Waful
MAIDEN NAME:	

<i>BIRTH DATE:</i>		<i>DEATH DATE:</i>	
DAY:	<input type="text"/>	DAY:	<input type="text"/>
MONTH:	<input type="text"/>	MONTH:	<input type="text"/>
YEAR:	1852	YEAR:	1933

<i>AGE:</i>			
YEARS:	81	MONTHS:	<input type="text"/>
		DAYS:	<input type="text"/>

GENDER:	M
---------	----------

EPITAPH OR SCRIPT:	(NW face) LESTER D. / 1852 - 1933 / SARAH / HIS WIFE / 1850 - 1932 / (SW face) WAFUL / (SE face) MERTIE / DAU't, / 1874 - 1890
--------------------	--

EPITAPH OR SCRIPT (CONT):	
MILITARY MARKER	-

Marker Plot Type:	Family
-------------------	--------

Marker Description	Pedestal with Obelisk
--------------------	-----------------------

Family Plot ID:	SHEFP13
-----------------	---------

Family Plot Name:	Waful
-------------------	-------

Associated Markers, IDs:	SHE175, SHE176, SHE178, SHE179, SHE180
(for this individual)	

Associated Individuals, IDs:	SHE177b, SHE177c
(other individuals)	



Map / Marker ID:	SHE177
-------------------------	---------------

Individual Plot ID:	SHE177a
---------------------	----------------

GPS (wgs84-18N)	lat: N44° 3' 11.751" long: W75° 45' 4.050"
-----------------	--

Cemetery:	Sheepfold, Pine Plains
-----------	------------------------

Context:	Contiguous
----------	------------

Plot Placement:	In Rows
-----------------	---------

Grade Slope:	None
--------------	------

Exposure:	Tree Overhang
-----------	---------------

Plot Accessories:	-
-------------------	---

General Comments:	-
-------------------	---

Additional Information:	
-------------------------	--

References:	
-------------	--

CEMETERY INTEREST FORM

Marker ID: SHE177

(PAGE 2 OF 2)



Lester	D
Waful	

PUBLIC WORKS
ENVIRONMENTAL DIVISION
FORT DRUM, NEW YORK





CEMETERY INTEREST FORM

(PAGE 1 OF 2)

PUBLIC WORKS, ENVIRONMENTAL DIVISION
FORT DRUM, NEW YORK

FIRST NAME:	Sarah
MIDDLE NAME:	
LAST NAME:	Waful
MAIDEN NAME:	

BIRTH DATE:

DEATH DATE:

DAY:		DAY:	
MONTH:		MONTH:	
YEAR:	1850	YEAR:	1932

AGE:

YEARS:	82	MONTHS:		DAYS:	
--------	----	---------	--	-------	--

GENDER:	F
---------	---

EPITAPH OR SCRIPT:	(NW face) LESTER D. / 1852 - 1933 / SARAH / HIS WIFE / 1850 - 1932 / (SW face) WAFUL / (SE face) MERTIE / DAU't, / 1874 - 1890
--------------------	--

EPITAPH OR SCRIPT (CONT):

MILITARY MARKER	-
-----------------	---

Marker Plot Type:	Family
-------------------	--------

Marker Description	Pedestal with Obelisk
--------------------	-----------------------

Family Plot ID:	SHEFP13
-----------------	---------

Family Plot Name:	Waful
-------------------	-------

Associated Markers, IDs:	SHE175, SHE176, SHE178, SHE179, SHE180
--------------------------	--

(for this individual)

Associated Individuals, IDs:	SHE177a, SHE177c
------------------------------	------------------

(other individuals)



Map / Marker ID:	SHE177
------------------	---------------

Individual Plot ID:	SHE177b
---------------------	----------------

GPS (wgs84-18N)	lat: N44° 3' 11.751" long: W75° 45' 4.050"
-----------------	--

Cemetery:	Sheepfold, Pine Plains
-----------	------------------------

Context:	Contiguous
----------	------------

Plot Placement:	In Rows
-----------------	---------

Grade Slope:	None
--------------	------

Exposure:	Tree Overhang
-----------	---------------

Plot Accessories:	-
-------------------	---

General Comments:	-
-------------------	---

Additional Information:	
-------------------------	--

References:	
-------------	--

CEMETERY INTEREST FORM

Marker ID: SHE177

(PAGE 2 OF 2)



Sarah	
Waful	

PUBLIC WORKS
ENVIRONMENTAL DIVISION
FORT DRUM, NEW YORK





CEMETERY INTEREST FORM

(PAGE 1 OF 2)

PUBLIC WORKS, ENVIRONMENTAL DIVISION
FORT DRUM, NEW YORK

FIRST NAME:	Mertie
MIDDLE NAME:	
LAST NAME:	Waful
MAIDEN NAME:	

BIRTH DATE:

DEATH DATE:

DAY:		DAY:	
MONTH:		MONTH:	
YEAR:	1874	YEAR:	1890

AGE:

YEARS:	16	MONTHS:		DAYS:	
--------	----	---------	--	-------	--

GENDER:	F
---------	---

EPITAPH OR SCRIPT:	(NW face) LESTER D. / 1852 - 1933 / SARAH / HIS WIFE / 1850 - 1932 / (SW face) WAFUL / (SE face) MERTIE / DAU't, / 1874 - 1890
--------------------	--

EPITAPH OR SCRIPT (CONT):

MILITARY MARKER	-
-----------------	---

Marker Plot Type:	Family
-------------------	--------

Marker Description	Pedestal with Obelisk
--------------------	-----------------------

Family Plot ID:	SHEFP13
-----------------	---------

Family Plot Name:	Waful
-------------------	-------

Associated Markers, IDs:	SHE175, SHE176, SHE178, SHE179, SHE180
--------------------------	--

(for this individual)

Associated Individuals, IDs:	SHE177a, SHE177b
------------------------------	------------------

(other individuals)



Map / Marker ID:	SHE177
------------------	---------------

Individual Plot ID:	SHE177c
---------------------	----------------

GPS (wgs84-18N)	lat: N44° 3' 11.751" long: W75° 45' 4.050"
-----------------	--

Cemetery:	Sheepfold, Pine Plains
-----------	------------------------

Context:	Contiguous
----------	------------

Plot Placement:	In Rows
-----------------	---------

Grade Slope:	None
--------------	------

Exposure:	Tree Overhang
-----------	---------------

Plot Accessories:	-
-------------------	---

General Comments:	-
-------------------	---

Additional Information:	
-------------------------	--

References:	
-------------	--

CEMETERY INTEREST FORM

Marker ID: SHE177

(PAGE 2 OF 2)



Mertie

Waful

PUBLIC WORKS
ENVIRONMENTAL DIVISION
FORT DRUM, NEW YORK





CEMETERY INTEREST FORM

(PAGE 1 OF 2)

PUBLIC WORKS, ENVIRONMENTAL DIVISION
FORT DRUM, NEW YORK

FIRST NAME:

MIDDLE NAME:

LAST NAME: **Waful**

MAIDEN NAME:

BIRTH DATE:

DEATH DATE:

DAY:

DAY:

MONTH:

MONTH:

YEAR:

YEAR:

AGE:

YEARS:

MONTHS:

DAYS:

GENDER:

EPITAPH OR SCRIPT: **MERTIE**

EPITAPH OR SCRIPT (CONT):

MILITARY MARKER: -

Marker Plot Type: **Single**

Marker Description: **Headstone**

Family Plot ID: **SHEFP13**

Family Plot Name:

Associated Markers, IDs:
(for this individual) **SHE179, SHE177, SHE180**

Associated Individuals, IDs:
(other individuals) **SHE177a, SHE177b**



Map / Marker ID: **SHE178**

Individual Plot ID: **SHE178**

GPS (wgs84-18N) lat: **N44° 3' 11.723"** long: **W75° 45' 4.028"**

Cemetery: **Sheepfold, Pine Plains**

Context: **Contiguous**

Plot Placement: **In Rows**

Grade Slope: **None**

Exposure: **Tree Overhang**

Plot Accessories: **-**

General Comments: **See SHE177c for additional information.**

Additional Information:

References:

CEMETERY INTEREST FORM

(PAGE 2 OF 2)

Marker ID: SHE178



Waful	

PUBLIC WORKS
ENVIRONMENTAL DIVISION
FORT DRUM, NEW YORK





CEMETERY INTEREST FORM

(PAGE 1 OF 2)

PUBLIC WORKS, ENVIRONMENTAL DIVISION
FORT DRUM, NEW YORK

FIRST NAME:

MIDDLE NAME:

LAST NAME: **Waful**

MAIDEN NAME:

BIRTH DATE:

DEATH DATE:

DAY:

DAY:

MONTH:

MONTH:

YEAR:

YEAR:

AGE:

YEARS:

MONTHS:

DAYS:

GENDER:

EPITAPH OR SCRIPT: **MERTIE**

EPITAPH OR SCRIPT (CONT):

MILITARY MARKER: -

Marker Plot Type: **Single**

Marker Description: **Footstone**

Family Plot ID: **SHEFP13**

Family Plot Name:

Associated Markers, IDs:
(for this individual) **SHE178, SHE177, SHE180**

Associated Individuals, IDs:
(other individuals)



Map / Marker ID: **SHE179**

Individual Plot ID: **SHE179**

GPS (wgs84-18N) lat: **N44° 3' 11.752"** long: **W75° 45' 3.964"**

Cemetery: **Sheepfold, Pine Plains**

Context: **Contiguous**

Plot Placement: **In Rows**

Grade Slope: **None**

Exposure: **Tree Overhang**

Plot Accessories: -

General Comments: -

Additional Information:

References:

CEMETERY INTEREST FORM

(PAGE 2 OF 2)

Marker ID: SHE179



Waful	

PUBLIC WORKS
ENVIRONMENTAL DIVISION
FORT DRUM, NEW YORK





CEMETERY INTEREST FORM

(PAGE 1 OF 2)

PUBLIC WORKS, ENVIRONMENTAL DIVISION
FORT DRUM, NEW YORK

FIRST NAME:	<input type="text"/>
MIDDLE NAME:	<input type="text"/>
LAST NAME:	Waful
MAIDEN NAME:	<input type="text"/>

<i>BIRTH DATE:</i>		<i>DEATH DATE:</i>	
DAY:	<input type="text"/>	DAY:	<input type="text"/>
MONTH:	<input type="text"/>	MONTH:	<input type="text"/>
YEAR:	<input type="text"/>	YEAR:	<input type="text"/>

<i>AGE:</i>					
YEARS:	<input type="text"/>	MONTHS:	<input type="text"/>	DAYS:	<input type="text"/>

GENDER:	<input type="text"/>
---------	----------------------

EPITAPH OR SCRIPT:	(none)
--------------------	--------

EPITAPH OR SCRIPT (CONT):	<input type="text"/>
---------------------------	----------------------

MILITARY MARKER	-
-----------------	---

Marker Plot Type:	Family
-------------------	--------

Marker Description	Enclosure
--------------------	-----------

Family Plot ID:	SHEFP13
-----------------	---------

Family Plot Name:	Waful
-------------------	-------

Associated Markers, IDs:	SHE175, SHE176, SHE177, SHE178, SHE178
--------------------------	--

(for this individual)

Associated Individuals, IDs:	<input type="text"/>
------------------------------	----------------------

(other individuals)



Map / Marker ID:	SHE180
-------------------------	---------------

Individual Plot ID:	SHE180
---------------------	---------------

GPS (wgs84-18N)	lat: N44° 3' 11.787" long: W75° 45' 4.032"
-----------------	--

Cemetery:	Sheepfold, Pine Plains
-----------	------------------------

Context:	Contiguous
----------	------------

Plot Placement:	In Rows
-----------------	---------

Grade Slope:	None
--------------	------

Exposure:	Tree Overhang
-----------	---------------

Plot Accessories:	-
-------------------	---

General Comments:	-
-------------------	---

Additional Information:	<input type="text"/>
-------------------------	----------------------

References:	<input type="text"/>
-------------	----------------------

CEMETERY INTEREST FORM

Marker ID: SHE180

(PAGE 2 OF 2)



Waful	

PUBLIC WORKS
ENVIRONMENTAL DIVISION
FORT DRUM, NEW YORK





CEMETERY INTEREST FORM

(PAGE 1 OF 2)

PUBLIC WORKS, ENVIRONMENTAL DIVISION
FORT DRUM, NEW YORK

FIRST NAME:	Simeon
MIDDLE NAME:	H
LAST NAME:	Waful
MAIDEN NAME:	

<i>BIRTH DATE:</i>		<i>DEATH DATE:</i>	
DAY:	<input type="text"/>	DAY:	<input type="text"/>
MONTH:	<input type="text"/>	MONTH:	<input type="text"/>
YEAR:	1863	YEAR:	1896

<i>AGE:</i>			
YEARS:	63	MONTHS:	<input type="text"/>
		DAYS:	<input type="text"/>

GENDER:	M
---------	----------

EPITAPH OR SCRIPT:	SIMEON H. WAFUL / 1863 - 1896 / MARY J. / HIS WIFE / 1863 - (blank) / WAFUL
--------------------	---

EPITAPH OR SCRIPT (CONT):	
---------------------------	--

MILITARY MARKER	-
-----------------	---

Marker Plot Type:	Single
-------------------	--------

Marker Description	Headstone
--------------------	-----------

Family Plot ID:	SHEFP14
-----------------	---------

Family Plot Name:	Waful
-------------------	-------

Associated Markers, IDs:	SHE182
--------------------------	--------

(for this individual)

Associated Individuals, IDs:	SHE181b
------------------------------	---------

(other individuals)



Map / Marker ID:	<i>SHE181</i>
-------------------------	----------------------

Individual Plot ID:	<i>SHE181a</i>
---------------------	-----------------------

GPS (wgs84-18N)	lat: N44° 3' 12.153" long: W75° 45' 4.226"
-----------------	--

Cemetery:	Sheepfold, Pine Plains
-----------	------------------------

Context:	Contiguous
----------	------------

Plot Placement:	In Rows
-----------------	---------

Grade Slope:	None
--------------	------

Exposure:	Open
-----------	------

Plot Accessories:	-
-------------------	---

General Comments:	-
-------------------	---

Additional Information:	
-------------------------	--

References:	
-------------	--

CEMETERY INTEREST FORM

(PAGE 2 OF 2)

Marker ID: SHE181



Simeon	H
Waful	

PUBLIC WORKS
ENVIRONMENTAL DIVISION
FORT DRUM, NEW YORK





CEMETERY INTEREST FORM

(PAGE 1 OF 2)

PUBLIC WORKS, ENVIRONMENTAL DIVISION
FORT DRUM, NEW YORK

FIRST NAME:	Mary
MIDDLE NAME:	J
LAST NAME:	Waful
MAIDEN NAME:	

<i>BIRTH DATE:</i>		<i>DEATH DATE:</i>	
DAY:	<input type="text"/>	DAY:	<input type="text"/>
MONTH:	<input type="text"/>	MONTH:	<input type="text"/>
YEAR:	1863	YEAR:	<input type="text"/>

<i>AGE:</i>			
YEARS:	<input type="text"/>	DAYS:	<input type="text"/>
MONTHS:	<input type="text"/>		

GENDER:	F
---------	----------

EPITAPH OR SCRIPT:	SIMEON H. WAFUL / 1863 - 1896 / MARY J. / HIS WIFE / 1863 - (blank) / WAFUL
--------------------	---

EPITAPH OR SCRIPT (CONT):	
---------------------------	--

MILITARY MARKER	-
-----------------	---

Marker Plot Type:	Single
-------------------	--------

Marker Description	Headstone
--------------------	-----------

Family Plot ID:	SHEFP14
-----------------	---------

Family Plot Name:	Waful
-------------------	-------

Associated Markers, IDs:	SHE182
--------------------------	--------

(for this individual)

Associated Individuals, IDs:	SHE181a
------------------------------	---------

(other individuals)



Map / Marker ID:	<i>SHE181</i>
-------------------------	----------------------

Individual Plot ID:	<i>SHE181b</i>
---------------------	-----------------------

GPS (wgs84-18N)	lat: N44° 3' 12.153" long: W75° 45' 4.226"
-----------------	--

Cemetery:	Sheepfold, Pine Plains
-----------	------------------------

Context:	Contiguous
----------	------------

Plot Placement:	In Rows
-----------------	---------

Grade Slope:	None
--------------	------

Exposure:	Open
-----------	------

Plot Accessories:	-
-------------------	---

General Comments:	-
-------------------	---

Additional Information:	
-------------------------	--

References:	
-------------	--

CEMETERY INTEREST FORM

(PAGE 2 OF 2)

Marker ID: SHE181



Mary	J
Waful	

PUBLIC WORKS
ENVIRONMENTAL DIVISION
FORT DRUM, NEW YORK





CEMETERY INTEREST FORM

(PAGE 1 OF 2)

PUBLIC WORKS, ENVIRONMENTAL DIVISION
FORT DRUM, NEW YORK

FIRST NAME:

MIDDLE NAME:

LAST NAME: **Waful**

MAIDEN NAME:

BIRTH DATE:

DEATH DATE:

DAY:

DAY:

MONTH:

MONTH:

YEAR:

YEAR:

AGE:

YEARS:

MONTHS:

DAYS:

GENDER:

EPITAPH OR SCRIPT: **Simeon**

EPITAPH OR SCRIPT (CONT):

MILITARY MARKER: -

Marker Plot Type: **Single**

Marker Description: **Headstone**

Family Plot ID: **SHEFP14**

Family Plot Name: **Waful**

Associated Markers, IDs:
(for this individual) **SHE181**

Associated Individuals, IDs:
(other individuals)



Map / Marker ID: **SHE182**

Individual Plot ID: **SHE182**

GPS (wgs84-18N) lat: **N44° 3' 12.127"** long: **W75° 45' 4.210"**

Cemetery: **Sheepfold, Pine Plains**

Context: **Contiguous**

Plot Placement: **In Rows**

Grade Slope: **None**

Exposure: **Open**

Plot Accessories: -

General Comments: -

Additional Information:

References:

CEMETERY INTEREST FORM

(PAGE 2 OF 2)

Marker ID: SHE182



Waful	

PUBLIC WORKS
ENVIRONMENTAL DIVISION
FORT DRUM, NEW YORK





CEMETERY INTEREST FORM

(PAGE 1 OF 2)

PUBLIC WORKS, ENVIRONMENTAL DIVISION
FORT DRUM, NEW YORK

FIRST NAME: **Octava**

MIDDLE NAME:

LAST NAME: **Ford**

MAIDEN NAME:

BIRTH DATE:

DEATH DATE:

DAY:

DAY:

MONTH:

MONTH:

YEAR:

YEAR:

AGE:

YEARS: MONTHS: DAYS:

GENDER:

EPITAPH OR SCRIPT: OCTAVA, / Daugh. Of / Charles & / Charlotte Ford / died / March / 8, / 1844 / aged 2 Y'rs. / 10 M's. & 27 D's.

EPITAPH OR SCRIPT (CONT):

MILITARY MARKER:

Marker Plot Type:

Marker Description:

Family Plot ID:

Family Plot Name:

Associated Markers, IDs:
(for this individual)

Associated Individuals, IDs:
(other individuals)



Map / Marker ID:

Individual Plot ID:

GPS (wgs84-18N) lat: long:

Cemetery:

Context:

Plot Placement:

Grade Slope:

Exposure:

Plot Accessories:

General Comments:

Additional Information:

References:

CEMETERY INTEREST FORM

(PAGE 2 OF 2)

Marker ID: SHE183



Octava	
Ford	

PUBLIC WORKS
ENVIRONMENTAL DIVISION
FORT DRUM, NEW YORK





CEMETERY INTEREST FORM

(PAGE 1 OF 2)

PUBLIC WORKS, ENVIRONMENTAL DIVISION
FORT DRUM, NEW YORK

FIRST NAME:

MIDDLE NAME:

LAST NAME: **Ford**

MAIDEN NAME:

BIRTH DATE:

DEATH DATE:

DAY:

DAY:

MONTH:

MONTH:

YEAR:

YEAR:

AGE:

YEARS: MONTHS: DAYS:

GENDER:

EPITAPH OR SCRIPT: (illegible / none)

EPITAPH OR SCRIPT (CONT):

MILITARY MARKER: -

Marker Plot Type: Single

Marker Description: Footstone

Family Plot ID: -

Family Plot Name:

Associated Markers, IDs: SHE183
(for this individual)

Associated Individuals, IDs:
(other individuals)



Map / Marker ID: **SHE184**

Individual Plot ID: **SHE184**

GPS (wgs84-18N) lat: N44° 3' 12.103" long: W75° 45' 4.140"

Cemetery: Sheepfold, Pine Plains

Context: Contiguous

Plot Placement: In Rows

Grade Slope: Positive

Exposure: Open

Plot Accessories: -

General Comments: -

Additional Information:

References:

CEMETERY INTEREST FORM

Marker ID: SHE184

(PAGE 2 OF 2)



PUBLIC WORKS
ENVIRONMENTAL DIVISION
FORT DRUM, NEW YORK

Ford	



--	--

--

--



CEMETERY INTEREST FORM

(PAGE 1 OF 2)

PUBLIC WORKS, ENVIRONMENTAL DIVISION
FORT DRUM, NEW YORK

FIRST NAME:	Mary
MIDDLE NAME:	J
LAST NAME:	Waful
MAIDEN NAME:	

<i>BIRTH DATE:</i>		<i>DEATH DATE:</i>	
DAY:		DAY:	
MONTH:		MONTH:	
YEAR:	1840	YEAR:	1923

<i>AGE:</i>		
YEARS:	83	DAYS:
MONTHS:		

GENDER:	F
---------	----------

EPITAPH OR SCRIPT:	HIRAM J. WAFUL / 1837 - 1906 / MARY J. HIS WIFE / 1840 - 1923 / WAFUL
--------------------	---

EPITAPH OR SCRIPT (CONT):	
---------------------------	--

MILITARY MARKER	-
-----------------	---

Marker Plot Type:	Double
-------------------	--------

Marker Description	Headstone
--------------------	-----------

Family Plot ID:	-
-----------------	---

Family Plot Name:	
-------------------	--

Associated Markers, IDs: (for this individual)	SHE186, SHE187
---	----------------

Associated Individuals, IDs: (other individuals)	SHE185a, SHE188, SHE332, SHE333
---	---------------------------------



Map / Marker ID:	SHE185
-------------------------	---------------

Individual Plot ID:	SHE185b
---------------------	----------------

GPS (wgs84-18N)	lat: N44° 3' 12.035" long: W75° 45' 4.113"
-----------------	--

Cemetery:	Sheepfold, Pine Plains
-----------	------------------------

Context:	Contiguous
----------	------------

Plot Placement:	In Rows
-----------------	---------

Grade Slope:	Cross Slope
--------------	-------------

Exposure:	Open
-----------	------

Plot Accessories:	-
-------------------	---

General Comments:	-
-------------------	---

Additional Information:	
-------------------------	--

References:	
-------------	--

CEMETERY INTEREST FORM

(PAGE 2 OF 2)

Marker ID: SHE185



Mary	J
Waful	

PUBLIC WORKS
ENVIRONMENTAL DIVISION
FORT DRUM, NEW YORK





CEMETERY INTEREST FORM

(PAGE 1 OF 2)

PUBLIC WORKS, ENVIRONMENTAL DIVISION
FORT DRUM, NEW YORK

FIRST NAME:	Hiram
MIDDLE NAME:	J
LAST NAME:	Waful
MAIDEN NAME:	

BIRTH DATE:

DEATH DATE:

DAY:		DAY:	
MONTH:		MONTH:	
YEAR:	1837	YEAR:	1906

AGE:

YEARS:	69	MONTHS:		DAYS:	
--------	----	---------	--	-------	--

GENDER:	M
---------	----------

EPITAPH OR SCRIPT:	HIRAM J. WAFUL / 1837 - 1906 / MARY J. HIS WIFE / 1840 - 1923 / WAFUL
--------------------	---

EPITAPH OR SCRIPT (CONT):	
---------------------------	--

MILITARY MARKER	-
-----------------	---

Marker Plot Type:	Double
-------------------	--------

Marker Description	Headstone
--------------------	-----------

Family Plot ID:	-
-----------------	---

Family Plot Name:	
-------------------	--

Associated Markers, IDs: (for this individual)	SHE186, SHE187
---	----------------

Associated Individuals, IDs: (other individuals)	SHE185b, SHE188, SHE332, SHE333
---	---------------------------------



Map / Marker ID:	SHE185
------------------	---------------

Individual Plot ID:	SHE185a
---------------------	----------------

GPS (wgs84-18N)	lat: N44° 3' 12.035" long: W75° 45' 4.113"
-----------------	--

Cemetery:	Sheepfold, Pine Plains
-----------	------------------------

Context:	Contiguous
----------	------------

Plot Placement:	In Rows
-----------------	---------

Grade Slope:	Cross Slope
--------------	-------------

Exposure:	Open
-----------	------

Plot Accessories:	-
-------------------	---

General Comments:	-
-------------------	---

Additional Information:	
-------------------------	--

References:	
-------------	--

CEMETERY INTEREST FORM

(PAGE 2 OF 2)

Marker ID: SHE185



Hiram	J
Waful	

PUBLIC WORKS
ENVIRONMENTAL DIVISION
FORT DRUM, NEW YORK





CEMETERY INTEREST FORM

(PAGE 1 OF 2)

PUBLIC WORKS, ENVIRONMENTAL DIVISION
FORT DRUM, NEW YORK

FIRST NAME:

MIDDLE NAME:

LAST NAME: **Waful**

MAIDEN NAME:

BIRTH DATE:

DEATH DATE:

DAY:

DAY:

MONTH:

MONTH:

YEAR:

YEAR:

AGE:

YEARS:

MONTHS:

DAYS:

GENDER:

EPITAPH OR SCRIPT: **Mother**

EPITAPH OR SCRIPT (CONT):

MILITARY MARKER:

Marker Plot Type: **Single**

Marker Description: **Footstone**

Family Plot ID:

Family Plot Name:

Associated Markers, IDs: **SHE185**
(for this individual)

Associated Individuals, IDs:
(other individuals)



Map / Marker ID: **SHE186**

Individual Plot ID: **SHE186**

GPS (wgs84-18N) lat: **N44° 3' 12.093"** long: **W75° 45' 4.068"**

Cemetery: **Sheepfold, Pine Plains**

Context: **Contiguous**

Plot Placement: **In Rows**

Grade Slope: **Cross Slope**

Exposure: **Open**

Plot Accessories:

General Comments:

Additional Information:

References:

CEMETERY INTEREST FORM

(PAGE 2 OF 2)

Marker ID: SHE186



Waful	

PUBLIC WORKS
ENVIRONMENTAL DIVISION
FORT DRUM, NEW YORK





CEMETERY INTEREST FORM

(PAGE 1 OF 2)

PUBLIC WORKS, ENVIRONMENTAL DIVISION
FORT DRUM, NEW YORK

FIRST NAME:

MIDDLE NAME:

LAST NAME: **Waful**

MAIDEN NAME:

BIRTH DATE:

DEATH DATE:

DAY:

DAY:

MONTH:

MONTH:

YEAR:

YEAR:

AGE:

YEARS:

MONTHS:

DAYS:

GENDER:

EPITAPH OR SCRIPT: **Father**

EPITAPH OR SCRIPT (CONT):

MILITARY MARKER: -

Marker Plot Type: **Single**

Marker Description: **Footstone**

Family Plot ID: -

Family Plot Name:

Associated Markers, IDs: **SHE185**
(for this individual)

Associated Individuals, IDs:
(other individuals)



Map / Marker ID: **SHE187**

Individual Plot ID: **SHE187**

GPS (wgs84-18N) lat: **N44° 3' 12.045"** long: **W75° 45' 4.021"**

Cemetery: **Sheepfold, Pine Plains**

Context: **Contiguous**

Plot Placement: **In Rows**

Grade Slope: **Cross Slope**

Exposure: **Open**

Plot Accessories: -

General Comments: -

Additional Information:

References:

CEMETERY INTEREST FORM

Marker ID: SHE187

(PAGE 2 OF 2)



Waful	

PUBLIC WORKS
ENVIRONMENTAL DIVISION
FORT DRUM, NEW YORK





CEMETERY INTEREST FORM

(PAGE 1 OF 2)

PUBLIC WORKS, ENVIRONMENTAL DIVISION
FORT DRUM, NEW YORK

FIRST NAME: **Bertie**

MIDDLE NAME:

LAST NAME: **Waful**

MAIDEN NAME:

BIRTH DATE:

DEATH DATE:

DAY:

DAY:

MONTH:

MONTH:

YEAR:

YEAR:

AGE:

YEARS: MONTHS: DAYS:

GENDER:

EPITAPH OR SCRIPT: (SE face) OUR / LITTLE / BERTIE / (NE face) INFANT / Son of / H.J. & M.J. WAFUL / Died / Jan. 3, 1870,

EPITAPH OR SCRIPT (CONT):

MILITARY MARKER:

Marker Plot Type:

Marker Description:

Family Plot ID:

Family Plot Name:

Associated Markers, IDs:
(for this individual)

Associated Individuals, IDs:
(other individuals)



Map / Marker ID:

Individual Plot ID:

GPS (wgs84-18N) lat: long:

Cemetery:

Context:

Plot Placement:

Grade Slope:

Exposure:

Plot Accessories:

General Comments:

Additional Information:

References:

CEMETERY INTEREST FORM

Marker ID: SHE188

(PAGE 2 OF 2)



Bertie	
Waful	

PUBLIC WORKS
ENVIRONMENTAL DIVISION
FORT DRUM, NEW YORK





CEMETERY INTEREST FORM

(PAGE 1 OF 2)

PUBLIC WORKS, ENVIRONMENTAL DIVISION
FORT DRUM, NEW YORK

FIRST NAME:

MIDDLE NAME:

LAST NAME: **Waful**

MAIDEN NAME:

BIRTH DATE: DAY: MONTH: YEAR:

DEATH DATE: DAY: MONTH: YEAR:

AGE: YEARS: MONTHS: DAYS:

GENDER:

EPITAPH OR SCRIPT: (none)

EPITAPH OR SCRIPT (CONT):

MILITARY MARKER: -

Marker Plot Type: Single

Marker Description: Footstone

Family Plot ID: -

Family Plot Name:

Associated Markers, IDs: SHE188
(for this individual)

Associated Individuals, IDs:
(other individuals)



Map / Marker ID: SHE189

Individual Plot ID: SHE189

GPS (wgs84-18N) lat: N44° 3' 11.998" long: W75° 45' 4.045"

Cemetery: Sheepfold, Pine Plains

Context: Contiguous

Plot Placement: In Rows

Grade Slope: Cross Slope

Exposure: Open

Plot Accessories: -

General Comments: -

Additional Information:

References:

CEMETERY INTEREST FORM


Marker ID: SHE189

(PAGE 2 OF 2)



Waful	

PUBLIC WORKS
ENVIRONMENTAL DIVISION
FORT DRUM, NEW YORK





CEMETERY INTEREST FORM

(PAGE 1 OF 2)

PUBLIC WORKS, ENVIRONMENTAL DIVISION
FORT DRUM, NEW YORK

FIRST NAME:	Heman
MIDDLE NAME:	
LAST NAME:	Waful
MAIDEN NAME:	

BIRTH DATE:

DEATH DATE:

DAY:		DAY:	24
MONTH:		MONTH:	May
YEAR:		YEAR:	1878

AGE:

YEARS:	71	MONTHS:	2	DAYS:	13
--------	----	---------	---	-------	----

GENDER:	M
---------	---

EPITAPH OR SCRIPT:	HEMAN WAFUL / Died / May 24, 1878, / AGED / 71 ys. 2ms. 13ds.
--------------------	---

EPITAPH OR SCRIPT (CONT):	
---------------------------	--

MILITARY MARKER	-
-----------------	---

Marker Plot Type:	Single
-------------------	--------

Marker Description	Headstone
--------------------	-----------

Family Plot ID:	-
-----------------	---

Family Plot Name:	
-------------------	--

Associated Markers, IDs: (for this individual)	SHE191
---	--------

Associated Individuals, IDs: (other individuals)	SHE192, SHE193, SHE195
---	------------------------



Map / Marker ID:	SHE190
------------------	---------------

Individual Plot ID:	SHE190
---------------------	---------------

GPS (wgs84-18N)	lat: N44° 3' 11.900" long: W75° 45' 4.001"
-----------------	--

Cemetery:	Sheepfold, Pine Plains
-----------	------------------------

Context:	Contiguous
----------	------------

Plot Placement:	In Rows
-----------------	---------

Grade Slope:	Cross Slope
--------------	-------------

Exposure:	Open
-----------	------

Plot Accessories:	-
-------------------	---

General Comments:	-
-------------------	---

Additional Information:	
-------------------------	--

References:	
-------------	--

CEMETERY INTEREST FORM

(PAGE 2 OF 2)

Marker ID: SHE190



Heman

Waful

PUBLIC WORKS
ENVIRONMENTAL DIVISION
FORT DRUM, NEW YORK





CEMETERY INTEREST FORM

(PAGE 1 OF 2)

PUBLIC WORKS, ENVIRONMENTAL DIVISION
FORT DRUM, NEW YORK

FIRST NAME:

MIDDLE NAME:

LAST NAME: **Waful**

MAIDEN NAME:

BIRTH DATE:

DEATH DATE:

DAY:	<input type="text"/>	DAY:	<input type="text"/>
MONTH:	<input type="text"/>	MONTH:	<input type="text"/>
YEAR:	<input type="text"/>	YEAR:	<input type="text"/>

AGE:

YEARS: MONTHS: DAYS:

GENDER:

EPITAPH OR SCRIPT: **H. W.**

EPITAPH OR SCRIPT (CONT):

MILITARY MARKER: -

Marker Plot Type: **Single**

Marker Description: **Footstone**

Family Plot ID: -

Family Plot Name:

Associated Markers, IDs:
(for this individual) **SHE190**

Associated Individuals, IDs:
(other individuals)



Map / Marker ID: **SHE191**

Individual Plot ID: **SHE191**

GPS (wgs84-18N) lat: **N44° 3' 11.932"** long: **W75° 45' 3.929"**

Cemetery: **Sheepfold, Pine Plains**

Context: **Contiguous**

Plot Placement: **In Rows**

Grade Slope: **Cross Slope**

Exposure: **Open**

Plot Accessories: -

General Comments: -

Additional Information:

References:

CEMETERY INTEREST FORM

Marker ID: SHE191

(PAGE 2 OF 2)



Waful	

PUBLIC WORKS
ENVIRONMENTAL DIVISION
FORT DRUM, NEW YORK



--	--

--	--



CEMETERY INTEREST FORM

(PAGE 1 OF 2)

PUBLIC WORKS, ENVIRONMENTAL DIVISION
FORT DRUM, NEW YORK

FIRST NAME:	Jemima
MIDDLE NAME:	
LAST NAME:	Waful
MAIDEN NAME:	

BIRTH DATE:

DEATH DATE:

DAY:		DAY:	7
MONTH:		MONTH:	November
YEAR:		YEAR:	1896

AGE:

YEARS:	81	MONTHS:	1	DAYS:	21
--------	----	---------	---	-------	----

GENDER:	F
---------	---

EPITAPH OR SCRIPT:	JEMIMA / Wife of / HEMAN WAFUL / Died / Nov. 7, 1896, / AGED / 81 years 1 mo. 21 ds.
--------------------	--

EPITAPH OR SCRIPT (CONT):

MILITARY MARKER	-
-----------------	---

Marker Plot Type:	Single
-------------------	--------

Marker Description	Headstone
--------------------	-----------

Family Plot ID:	-
-----------------	---

Family Plot Name:	
-------------------	--

Associated Markers, IDs:	-
--------------------------	---

(for this individual)

Associated Individuals, IDs:	SHE190, SHE193, SHE195
------------------------------	------------------------

(other individuals)



Map / Marker ID:	SHE192
-------------------------	---------------

Individual Plot ID:	SHE192
---------------------	---------------

GPS (wgs84-18N)	lat: N44° 3' 11.877" long: W75° 45' 3.976"
-----------------	--

Cemetery:	Sheepfold, Pine Plains
-----------	------------------------

Context:	Contiguous
----------	------------

Plot Placement:	In Rows
-----------------	---------

Grade Slope:	Cross Slope
--------------	-------------

Exposure:	Open
-----------	------

Plot Accessories:	-
-------------------	---

General Comments:	-
-------------------	---

Additional Information:	
-------------------------	--

References:	
-------------	--

CEMETERY INTEREST FORM

(PAGE 2 OF 2)

Marker ID: SHE192



Jemima

Waful

PUBLIC WORKS
ENVIRONMENTAL DIVISION
FORT DRUM, NEW YORK





CEMETERY INTEREST FORM

(PAGE 1 OF 2)

PUBLIC WORKS, ENVIRONMENTAL DIVISION
FORT DRUM, NEW YORK

FIRST NAME:	Adelbert
MIDDLE NAME:	H
LAST NAME:	Waful
MAIDEN NAME:	

BIRTH DATE:

DEATH DATE:

DAY:		DAY:	12
MONTH:		MONTH:	September
YEAR:		YEAR:	1849

AGE:

YEARS:	0	MONTHS:	9	DAYS:	
--------	---	---------	---	-------	--

GENDER:	M
---------	----------

EPITAPH OR SCRIPT:	ADELBERT H. / Son of / Heman & Jemima / WAFUL / DIED / Sept. 12, 1849 / AE. 9 mo.
--------------------	--

EPITAPH OR SCRIPT (CONT):

MILITARY MARKER	-
-----------------	---

Marker Plot Type:	Single
-------------------	---------------

Marker Description	Headstone
--------------------	------------------

Family Plot ID:	-
-----------------	---

Family Plot Name:	
-------------------	--

Associated Markers, IDs: (for this individual)	SHE194
---	---------------

Associated Individuals, IDs: (other individuals)	SHE190, SHE192, SHE195
---	-------------------------------



Map / Marker ID:	SHE193
------------------	---------------

Individual Plot ID:	SHE193
---------------------	---------------

GPS (wgs84-18N)	lat: N44° 3' 11.848" long: W75° 45' 3.954"
-----------------	--

Cemetery:	Sheepfold, Pine Plains
-----------	-------------------------------

Context:	Contiguous
----------	-------------------

Plot Placement:	In Rows
-----------------	----------------

Grade Slope:	Cross Slope
--------------	--------------------

Exposure:	Open
-----------	-------------

Plot Accessories:	-
-------------------	---

General Comments:	-
-------------------	---

Additional Information:	
-------------------------	--

References:	
-------------	--

CEMETERY INTEREST FORM

(PAGE 2 OF 2)

Marker ID: SHE193



Adelbert	H
Waful	

PUBLIC WORKS
ENVIRONMENTAL DIVISION
FORT DRUM, NEW YORK





CEMETERY INTEREST FORM

(PAGE 1 OF 2)

PUBLIC WORKS, ENVIRONMENTAL DIVISION
FORT DRUM, NEW YORK

FIRST NAME:

MIDDLE NAME:

LAST NAME: **Waful**

MAIDEN NAME:

BIRTH DATE: DAY: MONTH: YEAR:

DEATH DATE: DAY: MONTH: YEAR:

AGE: YEARS: MONTHS: DAYS:

GENDER:

EPITAPH OR SCRIPT: **A. H. W.**

EPITAPH OR SCRIPT (CONT):

MILITARY MARKER:

Marker Plot Type: **Single**

Marker Description: **Footstone**

Family Plot ID:

Family Plot Name:

Associated Markers, IDs: **SHE193**
(for this individual)

Associated Individuals, IDs:
(other individuals)



Map / Marker ID: **SHE194**

Individual Plot ID: **SHE194**

GPS (wgs84-18N) lat: **N44° 3' 11.870"** long: **W75° 45' 3.914"**

Cemetery: **Sheepfold, Pine Plains**

Context: **Contiguous**

Plot Placement: **In Rows**

Grade Slope: **Cross Slope**

Exposure: **Open**

Plot Accessories:

General Comments:

Additional Information:

References:

CEMETERY INTEREST FORM

(PAGE 2 OF 2)

Marker ID: SHE194



Waful	

PUBLIC WORKS
ENVIRONMENTAL DIVISION
FORT DRUM, NEW YORK





CEMETERY INTEREST FORM

(PAGE 1 OF 2)

PUBLIC WORKS, ENVIRONMENTAL DIVISION
FORT DRUM, NEW YORK

FIRST NAME:	Mary
MIDDLE NAME:	E
LAST NAME:	Waful
MAIDEN NAME:	

BIRTH DATE:

DEATH DATE:

DAY:		DAY:	21
MONTH:		MONTH:	February
YEAR:		YEAR:	1841

AGE:

YEARS:	0	MONTHS:	5	DAYS:	18
--------	---	---------	---	-------	----

GENDER:	F
---------	---

EPITAPH OR SCRIPT:	MARY E. / Dau't of / Heman & Jemima / WAFUL / DIED / Feb. 21, 1841, / AE. 5mo. 18ds.
--------------------	--

EPITAPH OR SCRIPT (CONT):

MILITARY MARKER	-
-----------------	---

Marker Plot Type:	Single
-------------------	--------

Marker Description	Headstone
--------------------	-----------

Family Plot ID:	-
-----------------	---

Family Plot Name:	
-------------------	--

Associated Markers, IDs: (for this individual)	SHE196
---	--------

Associated Individuals, IDs: (other individuals)	SHE190, SHE192, SHE193
---	------------------------



Map / Marker ID:	SHE195
------------------	--------

Individual Plot ID:	SHE195
---------------------	--------

GPS (wgs84-18N)	lat: N44° 3' 11.825" long: W75° 45' 3.936"
-----------------	--

Cemetery:	Sheepfold, Pine Plains
-----------	------------------------

Context:	Contiguous
----------	------------

Plot Placement:	In Rows
-----------------	---------

Grade Slope:	Cross Slope
--------------	-------------

Exposure:	Open
-----------	------

Plot Accessories:	-
-------------------	---

General Comments:	Appears that the "4" in "1841" was recarved from a "6".
-------------------	---

Additional Information:	
-------------------------	--

References:	
-------------	--

CEMETERY INTEREST FORM

(PAGE 2 OF 2)

Marker ID: SHE195



Mary	E
Waful	

PUBLIC WORKS
ENVIRONMENTAL DIVISION
FORT DRUM, NEW YORK





CEMETERY INTEREST FORM

(PAGE 1 OF 2)

PUBLIC WORKS, ENVIRONMENTAL DIVISION
FORT DRUM, NEW YORK

FIRST NAME:

MIDDLE NAME:

LAST NAME: **Waful**

MAIDEN NAME:

BIRTH DATE:

DEATH DATE:

DAY:

DAY:

MONTH:

MONTH:

YEAR:

YEAR:

AGE:

YEARS: MONTHS: DAYS:

GENDER:

EPITAPH OR SCRIPT: **M. E. W.**

EPITAPH OR SCRIPT (CONT):

MILITARY MARKER: -

Marker Plot Type: **Single**

Marker Description: **Footstone**

Family Plot ID: -

Family Plot Name:

Associated Markers, IDs: **SHE195**
(for this individual)

Associated Individuals, IDs:
(other individuals)



Map / Marker ID: **SHE196**

Individual Plot ID: **SHE196**

GPS (wgs84-18N) lat: **N44° 3' 11.849"** long: **W75° 45' 3.888"**

Cemetery: **Sheepfold, Pine Plains**

Context: **Contiguous**

Plot Placement: **In Rows**

Grade Slope: **Cross Slope**

Exposure: **Open**

Plot Accessories: -

General Comments: -

Additional Information:

References:

CEMETERY INTEREST FORM

Marker ID: SHE196

(PAGE 2 OF 2)



Waful	

PUBLIC WORKS
ENVIRONMENTAL DIVISION
FORT DRUM, NEW YORK





CEMETERY INTEREST FORM

(PAGE 1 OF 2)

PUBLIC WORKS, ENVIRONMENTAL DIVISION
FORT DRUM, NEW YORK

FIRST NAME:	Tempa
MIDDLE NAME:	A
LAST NAME:	Stout
MAIDEN NAME:	

<i>BIRTH DATE:</i>		<i>DEATH DATE:</i>	
DAY:		DAY:	10
MONTH:		MONTH:	October
YEAR:		YEAR:	1865

<i>AGE:</i>					
YEARS:	19	MONTHS:	9	DAYS:	1

GENDER:	F
---------	----------

EPITAPH OR SCRIPT:	TEMPA A, / Wife of / JAMES STOUT / DIED / Oct. 10, 1865, / AE. 19y. 9m. 1d. / ... (illegible)... / ... (garlands?) on all ... / forehead... / missed in the morning and at / evening too.
--------------------	---

EPITAPH OR SCRIPT (CONT):	
---------------------------	--

MILITARY MARKER	-
-----------------	---

Marker Plot Type:	Single
-------------------	--------

Marker Description	Headstone
--------------------	-----------

Family Plot ID:	-
-----------------	---

Family Plot Name:	
-------------------	--

Associated Markers, IDs: (for this individual)	SHE198
---	--------

Associated Individuals, IDs: (other individuals)	
---	--



Map / Marker ID:	SHE197
-------------------------	---------------

Individual Plot ID:	SHE197
---------------------	---------------

GPS (wgs84-18N)	lat: N44° 3' 11.793" long: W75° 45' 3.902"
-----------------	--

Cemetery:	Sheepfold, Pine Plains
-----------	------------------------

Context:	Contiguous
----------	------------

Plot Placement:	In Rows
-----------------	---------

Grade Slope:	Positive
--------------	----------

Exposure:	Tree Overhang
-----------	---------------

Plot Accessories:	-
-------------------	---

General Comments:	-
-------------------	---

Additional Information:	
-------------------------	--

References:	
-------------	--

CEMETERY INTEREST FORM

(PAGE 2 OF 2)

Marker ID: SHE197



Tempa	A
Stout	

PUBLIC WORKS
ENVIRONMENTAL DIVISION
FORT DRUM, NEW YORK





CEMETERY INTEREST FORM

(PAGE 1 OF 2)

PUBLIC WORKS, ENVIRONMENTAL DIVISION
FORT DRUM, NEW YORK

FIRST NAME:

MIDDLE NAME:

LAST NAME: **Stout**

MAIDEN NAME:

BIRTH DATE: DAY: MONTH: YEAR:

DEATH DATE: DAY: MONTH: YEAR:

AGE: YEARS: MONTHS: DAYS:

GENDER:

EPITAPH OR SCRIPT: T. A. S.

EPITAPH OR SCRIPT (CONT):

MILITARY MARKER: -

Marker Plot Type: Single

Marker Description: Footstone

Family Plot ID: -

Family Plot Name:

Associated Markers, IDs: SHE197
(for this individual)

Associated Individuals, IDs:
(other individuals)



Map / Marker ID: SHE198

Individual Plot ID: SHE198

GPS (wgs84-18N) lat: N44° 3' 11.848" long: W75° 45' 3.815"

Cemetery: Sheepfold, Pine Plains

Context: Contiguous

Plot Placement: In Rows

Grade Slope: Positive

Exposure: Tree Overhang

Plot Accessories: -

General Comments: -

Additional Information:

References:

CEMETERY INTEREST FORM

Marker ID: SHE198

(PAGE 2 OF 2)



PUBLIC WORKS
ENVIRONMENTAL DIVISION
FORT DRUM, NEW YORK

Stout	





CEMETERY INTEREST FORM

(PAGE 1 OF 2)

PUBLIC WORKS, ENVIRONMENTAL DIVISION
FORT DRUM, NEW YORK

FIRST NAME: **(Unknown)**

MIDDLE NAME:

LAST NAME: **(Unknown)**

MAIDEN NAME:

BIRTH DATE:

DEATH DATE:

DAY:

DAY:

MONTH:

MONTH:

YEAR:

YEAR:

AGE:

YEARS: MONTHS: DAYS:

GENDER:

EPITAPH OR SCRIPT: (none / illegible)

EPITAPH OR SCRIPT (CONT):

MILITARY MARKER: -

Marker Plot Type: **(Unknown)**

Marker Description: **(Unknown)**

Family Plot ID: -

Family Plot Name:

Associated Markers, IDs:
(for this individual)

Associated Individuals, IDs:
(other individuals)



Map / Marker ID: **SHE199**

Individual Plot ID: **SHE199**

GPS (wgs84-18N) lat: N44° 3' 11.896" long: W75° 45' 4.262"

Cemetery: Sheepfold, Pine Plains

Context: Contiguous

Plot Placement: In Rows

Grade Slope: Cross Slope

Exposure: Open

Plot Accessories: -

General Comments: -

Additional Information:

References:

CEMETERY INTEREST FORM

Marker ID: SHE199

(PAGE 2 OF 2)



(Unknown)

(Unknown)

PUBLIC WORKS
ENVIRONMENTAL DIVISION
FORT DRUM, NEW YORK





CEMETERY INTEREST FORM

(PAGE 1 OF 2)

PUBLIC WORKS, ENVIRONMENTAL DIVISION
FORT DRUM, NEW YORK

FIRST NAME: **(Unknown)**

MIDDLE NAME:

LAST NAME: **(Unknown)**

MAIDEN NAME:

BIRTH DATE:

DEATH DATE:

DAY:

DAY:

MONTH:

MONTH:

YEAR:

YEAR:

AGE:

YEARS: MONTHS: DAYS:

GENDER:

EPITAPH OR SCRIPT: (none / illegible)

EPITAPH OR SCRIPT (CONT):

MILITARY MARKER: -

Marker Plot Type: (Unknown)

Marker Description: (Unknown)

Family Plot ID: -

Family Plot Name:

Associated Markers, IDs:
(for this individual)

Associated Individuals, IDs:
(other individuals)



Map / Marker ID: **SHE200**

Individual Plot ID: **SHE200**

GPS (wgs84-18N) lat: N44° 3' 11.808" long: W75° 45' 4.310"

Cemetery: Sheepfold, Pine Plains

Context: Isolated

Plot Placement: In Rows

Grade Slope: Positive

Exposure: Open

Plot Accessories: -

General Comments: Stones to the Southwest. Possible cairn, of sorts (see photos)

Additional Information:

References:

CEMETERY INTEREST FORM

Marker ID: SHE200

(PAGE 2 OF 2)



(Unknown)

(Unknown)

PUBLIC WORKS
ENVIRONMENTAL DIVISION
FORT DRUM, NEW YORK





CEMETERY INTEREST FORM

(PAGE 1 OF 2)

PUBLIC WORKS, ENVIRONMENTAL DIVISION
FORT DRUM, NEW YORK

FIRST NAME:	Leland
MIDDLE NAME:	M
LAST NAME:	Smith
MAIDEN NAME:	

BIRTH DATE:

DEATH DATE:

DAY:		DAY:	1
MONTH:		MONTH:	April
YEAR:		YEAR:	1900

AGE:

YEARS:	87	MONTHS:		DAYS:	
--------	----	---------	--	-------	--

GENDER:	M
---------	---

EPITAPH OR SCRIPT:	(SW face) EMELINE WEST / Wife of / LELAND M. SMITH / Died / Oct. 10, 1887, / Ae. 75 yrs. / SMITH / (SE face) LELAND M. / SMITH / DIED / Apr. 1, 1900 / AE. 87 yrs. /
--------------------	--

EPITAPH OR SCRIPT (CONT):	(NW face) D. HARRISON / SON OF / FRANK W. & IDA J. / SMITH / & HUSBAND OF / BERTHA M. GARVIN / DIED / Jan. 17, 1930 / AE. 45 yrs.
---------------------------	---

MILITARY MARKER	-
-----------------	---

Marker Plot Type:	Family
-------------------	--------

Marker Description	Pedestal with Obelisk
--------------------	-----------------------

Family Plot ID:	SHEFP15
-----------------	---------

Family Plot Name:	Smith
-------------------	-------

Associated Markers, IDs:	SHE202, SHE203, SHE204
(for this individual)	

Associated Individuals, IDs:	SHE201a, SHE201c
(other individuals)	



Map / Marker ID:	SHE201
------------------	---------------

Individual Plot ID:	SHE201b
---------------------	----------------

GPS (wgs84-18N)	lat: N44° 3' 12.344" long: W75° 45' 4.229"
-----------------	--

Cemetery:	Sheepfold, Pine Plains
-----------	------------------------

Context:	Contiguous
----------	------------

Plot Placement:	In Rows
-----------------	---------

Grade Slope:	Positive
--------------	----------

Exposure:	Open
-----------	------

Plot Accessories:	Redware Sherds
-------------------	----------------

General Comments:	-
-------------------	---

Additional Information:	
-------------------------	--

References:	
-------------	--

CEMETERY INTEREST FORM

Marker ID: SHE201

(PAGE 2 OF 2)



Leland	M
Smith	

PUBLIC WORKS
ENVIRONMENTAL DIVISION
FORT DRUM, NEW YORK





CEMETERY INTEREST FORM

(PAGE 1 OF 2)

PUBLIC WORKS, ENVIRONMENTAL DIVISION
FORT DRUM, NEW YORK

FIRST NAME:	D
MIDDLE NAME:	Harrison
LAST NAME:	Smith
MAIDEN NAME:	

BIRTH DATE:

DEATH DATE:

DAY:		DAY:	17
MONTH:		MONTH:	January
YEAR:		YEAR:	1930

AGE:

YEARS:	45	MONTHS:		DAYS:	
--------	----	---------	--	-------	--

GENDER:	M
---------	----------

EPITAPH OR SCRIPT:	(SW face) EMELINE WEST / Wife of / LELAND M. SMITH / Died / Oct. 10, 1887, / Ae. 75 yrs. / SMITH / (SE face) LELAND M. / SMITH / DIED / Apr. 1, 1900 / AE. 87 yrs. /
--------------------	--

EPITAPH OR SCRIPT (CONT):	(NW face) D. HARRISON / SON OF / FRANK W. & IDA J. / SMITH / & HUSBAND OF / BERTHA M. GARVIN / DIED / Jan. 17, 1930 / AE. 45 yrs.
---------------------------	---

MILITARY MARKER	-
-----------------	---

Marker Plot Type:	Family
-------------------	--------

Marker Description	Pedestal with Obelisk
--------------------	-----------------------

Family Plot ID:	SHEFP15
-----------------	---------

Family Plot Name:	Smith
-------------------	-------

Associated Markers, IDs:	SHE202, SHE203, SHE204
(for this individual)	

Associated Individuals, IDs:	SHE201a, SHE201b
(other individuals)	



Map / Marker ID:	SHE201
------------------	---------------

Individual Plot ID:	SHE201c
---------------------	----------------

GPS (wgs84-18N)	lat: N44° 3' 12.344" long: W75° 45' 4.229"
-----------------	--

Cemetery:	Sheepfold, Pine Plains
-----------	------------------------

Context:	Contiguous
----------	------------

Plot Placement:	In Rows
-----------------	---------

Grade Slope:	Positive
--------------	----------

Exposure:	Open
-----------	------

Plot Accessories:	Redware Sherds
-------------------	----------------

General Comments:	-
-------------------	---

Additional Information:	
-------------------------	--

References:	
-------------	--

CEMETERY INTEREST FORM

Marker ID: SHE201

(PAGE 2 OF 2)



D	Harrison
Smith	

PUBLIC WORKS
ENVIRONMENTAL DIVISION
FORT DRUM, NEW YORK





CEMETERY INTEREST FORM

(PAGE 1 OF 2)

PUBLIC WORKS, ENVIRONMENTAL DIVISION
FORT DRUM, NEW YORK

FIRST NAME:	Emeline
MIDDLE NAME:	
LAST NAME:	Smith
MAIDEN NAME:	West

BIRTH DATE:

DEATH DATE:

DAY:		DAY:	10
MONTH:		MONTH:	October
YEAR:		YEAR:	1887

AGE:

YEARS:	75	MONTHS:		DAYS:	
--------	----	---------	--	-------	--

GENDER:	F
---------	---

EPITAPH OR SCRIPT:	(SW face) EMELINE WEST / Wife of / LELAND M. SMITH / Died / Oct. 10, 1887, / Ae. 75 yrs. / SMITH / (SE face) LELAND M. / SMITH / DIED / Apr. 1, 1900 / AE. 87 yrs. /
--------------------	--

EPITAPH OR SCRIPT (CONT):	(NW face) D. HARRISON / SON OF / FRANK W. & IDA J. / SMITH / & HUSBAND OF / BERTHA M. GARVIN / DIED / Jan. 17, 1930 / AE. 45 yrs.
---------------------------	---

MILITARY MARKER	-
-----------------	---

Marker Plot Type:	Family
-------------------	--------

Marker Description	Pedestal with Obelisk
--------------------	-----------------------

Family Plot ID:	SHEFP15
-----------------	---------

Family Plot Name:	Smith
-------------------	-------

Associated Markers, IDs:	SHE202, SHE203, SHE204
(for this individual)	

Associated Individuals, IDs:	SHE201b, SHE201c
(other individuals)	



Map / Marker ID:	SHE201
------------------	---------------

Individual Plot ID:	SHE201a
---------------------	----------------

GPS (wgs84-18N)	lat: N44° 3' 12.344" long: W75° 45' 4.229"
-----------------	--

Cemetery:	Sheepfold, Pine Plains
-----------	------------------------

Context:	Contiguous
----------	------------

Plot Placement:	In Rows
-----------------	---------

Grade Slope:	Positive
--------------	----------

Exposure:	Open
-----------	------

Plot Accessories:	Redware Sherds
-------------------	----------------

General Comments:	-
-------------------	---

Additional Information:	
-------------------------	--

References:	
-------------	--

CEMETERY INTEREST FORM

Marker ID: SHE201

(PAGE 2 OF 2)



Emeline	
Smith	West

PUBLIC WORKS
ENVIRONMENTAL DIVISION
FORT DRUM, NEW YORK





CEMETERY INTEREST FORM

(PAGE 1 OF 2)

PUBLIC WORKS, ENVIRONMENTAL DIVISION
FORT DRUM, NEW YORK

FIRST NAME:

MIDDLE NAME:

LAST NAME: **Smith**

MAIDEN NAME:

BIRTH DATE:

DEATH DATE:

DAY:

DAY:

MONTH:

MONTH:

YEAR:

YEAR:

AGE:

YEARS:

MONTHS:

DAYS:

GENDER:

EPITAPH OR SCRIPT: **HARRY**

EPITAPH OR SCRIPT (CONT):

MILITARY MARKER: -

Marker Plot Type: **Single**

Marker Description: **Headstone**

Family Plot ID: **SHEFP15**

Family Plot Name: **Smith**

Associated Markers, IDs:
(for this individual) **SHE201**

Associated Individuals, IDs:
(other individuals)



Map / Marker ID: **SHE202**

Individual Plot ID: **SHE202**

GPS (wgs84-18N) lat: **N44° 3' 12.351"** long: **W75° 45' 4.216"**

Cemetery: **Sheepfold, Pine Plains**

Context: **Contiguous**

Plot Placement: **In Rows**

Grade Slope: **Positive**

Exposure: **Open**

Plot Accessories: **Redware Sherds (Concentration)**

General Comments: -

Additional Information:

References:

CEMETERY INTEREST FORM

Marker ID: SHE202

(PAGE 2 OF 2)



Smith	

PUBLIC WORKS
ENVIRONMENTAL DIVISION
FORT DRUM, NEW YORK





CEMETERY INTEREST FORM

(PAGE 1 OF 2)

PUBLIC WORKS, ENVIRONMENTAL DIVISION
FORT DRUM, NEW YORK

FIRST NAME:

MIDDLE NAME:

LAST NAME: **Smith**

MAIDEN NAME:

BIRTH DATE:

DEATH DATE:

DAY:

DAY:

MONTH:

MONTH:

YEAR:

YEAR:

AGE:

YEARS: MONTHS: DAYS:

GENDER:

EPITAPH OR SCRIPT: **FATHER**

EPITAPH OR SCRIPT (CONT):

MILITARY MARKER: -

Marker Plot Type: **Single**

Marker Description: **Headstone**

Family Plot ID: **SHEFP15**

Family Plot Name: **Smith**

Associated Markers, IDs:
(for this individual) **SHE201**

Associated Individuals, IDs:
(other individuals)



Map / Marker ID: **SHE203**

Individual Plot ID: **SHE203**

GPS (wgs84-18N) lat: **N44° 3' 12.333"** long: **W75° 45' 4.193"**

Cemetery: **Sheepfold, Pine Plains**

Context: **Contiguous**

Plot Placement: **In Rows**

Grade Slope: **Positive**

Exposure: **Open**

Plot Accessories: **Redware Sherds**

General Comments: -

Additional Information:

References:

CEMETERY INTEREST FORM

Marker ID: SHE203

(PAGE 2 OF 2)



Smith	

PUBLIC WORKS
ENVIRONMENTAL DIVISION
FORT DRUM, NEW YORK





CEMETERY INTEREST FORM

(PAGE 1 OF 2)

PUBLIC WORKS, ENVIRONMENTAL DIVISION
FORT DRUM, NEW YORK

FIRST NAME:

MIDDLE NAME:

LAST NAME: **Smith**

MAIDEN NAME: **West**

BIRTH DATE:

DEATH DATE:

DAY:

DAY:

MONTH:

MONTH:

YEAR:

YEAR:

AGE:

YEARS: MONTHS: DAYS:

GENDER:

EPITAPH OR SCRIPT: **MOTHER**

EPITAPH OR SCRIPT (CONT):

MILITARY MARKER: -

Marker Plot Type: **Single**

Marker Description: **Headstone**

Family Plot ID: **SHEFP15**

Family Plot Name: **Smith**

Associated Markers, IDs:
(for this individual)

SHE201

Associated Individuals, IDs:
(other individuals)



Map / Marker ID: **SHE204**

Individual Plot ID: **SHE204**

GPS (wgs84-18N) lat: **N44° 3' 12.304"** long: **W75° 45' 4.177"**

Cemetery: **Sheepfold, Pine Plains**

Context: **Contiguous**

Plot Placement: **In Rows**

Grade Slope: **Positive**

Exposure: **Open**

Plot Accessories: -

General Comments: -

Additional Information:

References:

CEMETERY INTEREST FORM

(PAGE 2 OF 2)

Marker ID: SHE204



Smith	West

PUBLIC WORKS
ENVIRONMENTAL DIVISION
FORT DRUM, NEW YORK





CEMETERY INTEREST FORM

(PAGE 1 OF 2)

PUBLIC WORKS, ENVIRONMENTAL DIVISION
FORT DRUM, NEW YORK

FIRST NAME:	Mary
MIDDLE NAME:	E
LAST NAME:	Smith
MAIDEN NAME:	Mix

BIRTH DATE:

DEATH DATE:

DAY:	<input type="text"/>	DAY:	11
MONTH:	<input type="text"/>	MONTH:	December
YEAR:	<input type="text"/>	YEAR:	1886

AGE:

YEARS:	49	MONTHS:	<input type="text"/>	DAYS:	<input type="text"/>
--------	----	---------	----------------------	-------	----------------------

GENDER:	F
---------	----------

EPITAPH OR SCRIPT:	(SW face) MARY E. MIX / Wife of / EDWARD SMITH / DIED / Dec. 11, 1886 / AE. 49 yrs. / SMITH / (NW face) SARAH ALLEN / WIFE OF / EDWARD SMITH / DIED / Feb. 28, 1914 / (SE face) EDWARD H. / SMITH / DIED / JAN. 20, 1918 / AE. 77 YRS.
--------------------	--

EPITAPH OR SCRIPT (CONT):	
---------------------------	--

MILITARY MARKER	-
-----------------	---

Marker Plot Type:	Family
-------------------	--------

Marker Description	Pedestal with Obelisk
--------------------	-----------------------

Family Plot ID:	SHEFP16
-----------------	---------

Family Plot Name:	Smith
-------------------	-------

Associated Markers, IDs:	SHE206, SHE207
(for this individual)	

Associated Individuals, IDs:	SHE205b, SHE205c
(other individuals)	



Map / Marker ID:	SHE205
------------------	---------------

Individual Plot ID:	SHE205a
---------------------	----------------

GPS (wgs84-18N)	lat: N44° 3' 12.215" long: W75° 45' 4.105"
-----------------	--

Cemetery:	Sheepfold, Pine Plains
-----------	------------------------

Context:	Contiguous
----------	------------

Plot Placement:	In Rows
-----------------	---------

Grade Slope:	Positive
--------------	----------

Exposure:	Open
-----------	------

Plot Accessories:	-
-------------------	---

General Comments:	There is a 3rd depression to the NE that appears to be unmarked (Likely the location of Edward)
-------------------	---

Additional Information:	
-------------------------	--

References:	
-------------	--

CEMETERY INTEREST FORM

Marker ID: SHE205

(PAGE 2 OF 2)



Mary	E
Smith	Mix

PUBLIC WORKS
ENVIRONMENTAL DIVISION
FORT DRUM, NEW YORK





CEMETERY INTEREST FORM

(PAGE 1 OF 2)

PUBLIC WORKS, ENVIRONMENTAL DIVISION
FORT DRUM, NEW YORK

FIRST NAME:	Sarah
MIDDLE NAME:	
LAST NAME:	Smith
MAIDEN NAME:	Allen

BIRTH DATE:

DEATH DATE:

DAY:		DAY:	28
MONTH:		MONTH:	February
YEAR:		YEAR:	1914

AGE:

YEARS:		MONTHS:		DAYS:	
--------	--	---------	--	-------	--

GENDER:	F
---------	----------

EPITAPH OR SCRIPT:	(SW face) MARY E. MIX / Wife of / EDWARD SMITH / DIED / Dec. 11, 1886 / AE. 49 yrs. / SMITH / (NW face) SARAH ALLEN / WIFE OF / EDWARD SMITH / DIED / Feb. 28, 1914 / (SE face) EDWARD H. / SMITH / DIED / JAN. 20, 1918 / AE. 77 YRS.
--------------------	--

EPITAPH OR SCRIPT (CONT):	
---------------------------	--

MILITARY MARKER	-
-----------------	---

Marker Plot Type:	Family
-------------------	--------

Marker Description	Pedestal with Obelisk
--------------------	-----------------------

Family Plot ID:	SHEFP16
-----------------	---------

Family Plot Name:	Smith
-------------------	-------

Associated Markers, IDs:	SHE206, SHE207
(for this individual)	

Associated Individuals, IDs:	SHE205a, SHE205c
(other individuals)	



Map / Marker ID:	SHE205
------------------	---------------

Individual Plot ID:	SHE205b
---------------------	----------------

GPS (wgs84-18N)	lat: N44° 3' 12.215" long: W75° 45' 4.105"
-----------------	--

Cemetery:	Sheepfold, Pine Plains
-----------	------------------------

Context:	Contiguous
----------	------------

Plot Placement:	In Rows
-----------------	---------

Grade Slope:	Positive
--------------	----------

Exposure:	Open
-----------	------

Plot Accessories:	-
-------------------	---

General Comments:	There is a 3rd depression to the NE that appears to be unmarked (Likely the location of Edward)
-------------------	---

Additional Information:	
-------------------------	--

References:	
-------------	--

CEMETERY INTEREST FORM

Marker ID: SHE205

(PAGE 2 OF 2)



Sarah	
Smith	Allen

PUBLIC WORKS
ENVIRONMENTAL DIVISION
FORT DRUM, NEW YORK





CEMETERY INTEREST FORM

(PAGE 1 OF 2)

PUBLIC WORKS, ENVIRONMENTAL DIVISION
FORT DRUM, NEW YORK

FIRST NAME:	Edward
MIDDLE NAME:	H
LAST NAME:	Smith
MAIDEN NAME:	

BIRTH DATE:

DEATH DATE:

DAY:		DAY:	20
MONTH:		MONTH:	January
YEAR:		YEAR:	1918

AGE:

YEARS:	77	MONTHS:		DAYS:	
--------	----	---------	--	-------	--

GENDER:	M
---------	---

EPITAPH OR SCRIPT:	(SW face) MARY E. MIX / Wife of / EDWARD SMITH / DIED / Dec. 11, 1886 / AE. 49 yrs. / SMITH / (NW face) SARAH ALLEN / WIFE OF / EDWARD SMITH / DIED / Feb. 28, 1914 / (SE face) EDWARD H. / SMITH / DIED / JAN. 20, 1918 / AE. 77 YRS.
--------------------	--

EPITAPH OR SCRIPT (CONT):	
---------------------------	--

MILITARY MARKER	-
-----------------	---

Marker Plot Type:	Family
-------------------	--------

Marker Description	Pedestal with Obelisk
--------------------	-----------------------

Family Plot ID:	SHEFP16
-----------------	---------

Family Plot Name:	Smith
-------------------	-------

Associated Markers, IDs:	SHE206, SHE207
(for this individual)	

Associated Individuals, IDs:	SHE205a, SHE205b
(other individuals)	



Map / Marker ID:	SHE205
------------------	---------------

Individual Plot ID:	SHE205c
---------------------	----------------

GPS (wgs84-18N)	lat: N44° 3' 12.215" long: W75° 45' 4.105"
-----------------	--

Cemetery:	Sheepfold, Pine Plains
-----------	------------------------

Context:	Contiguous
----------	------------

Plot Placement:	In Rows
-----------------	---------

Grade Slope:	Positive
--------------	----------

Exposure:	Open
-----------	------

Plot Accessories:	-
-------------------	---

General Comments:	There is a 3rd depression to the NE that appears to be unmarked (Likely the location of Edward)
-------------------	---

Additional Information:	
-------------------------	--

References:	
-------------	--

CEMETERY INTEREST FORM

Marker ID: SHE205

(PAGE 2 OF 2)



Edward	H
Smith	

PUBLIC WORKS
ENVIRONMENTAL DIVISION
FORT DRUM, NEW YORK





CEMETERY INTEREST FORM

(PAGE 1 OF 2)

PUBLIC WORKS, ENVIRONMENTAL DIVISION
FORT DRUM, NEW YORK

FIRST NAME:

MIDDLE NAME:

LAST NAME: **Smith**

MAIDEN NAME: **Mix**

BIRTH DATE:

DEATH DATE:

DAY:

DAY:

MONTH:

MONTH:

YEAR:

YEAR:

AGE:

YEARS: MONTHS: DAYS:

GENDER:

EPITAPH OR SCRIPT: **MARY**

EPITAPH OR SCRIPT (CONT):

MILITARY MARKER: -

Marker Plot Type: **Single**

Marker Description: **Headstone**

Family Plot ID: **SHEFP16**

Family Plot Name: **Smith**

Associated Markers, IDs:
(for this individual) **SHE205**

Associated Individuals, IDs:
(other individuals)



Map / Marker ID: **SHE206**

Individual Plot ID: **SHE206**

GPS (wgs84-18N) lat: **N44° 3' 12.256"** long: **W75° 45' 4.135"**

Cemetery: **Sheepfold, Pine Plains**

Context: **Contiguous**

Plot Placement: **In Rows**

Grade Slope: **Positive**

Exposure: **Open**

Plot Accessories: -

General Comments: -

Additional Information:

References:

CEMETERY INTEREST FORM

(PAGE 2 OF 2)

Marker ID: SHE206



Smith	Mix

PUBLIC WORKS
ENVIRONMENTAL DIVISION
FORT DRUM, NEW YORK





CEMETERY INTEREST FORM

(PAGE 1 OF 2)

PUBLIC WORKS, ENVIRONMENTAL DIVISION
FORT DRUM, NEW YORK

FIRST NAME:

MIDDLE NAME:

LAST NAME: **Smith**

MAIDEN NAME: **Allen**

BIRTH DATE:

DEATH DATE:

DAY:

DAY:

MONTH:

MONTH:

YEAR:

YEAR:

AGE:

YEARS: MONTHS: DAYS:

GENDER:

EPITAPH OR SCRIPT: **SARAH**

EPITAPH OR SCRIPT (CONT):

MILITARY MARKER: -

Marker Plot Type: **Single**

Marker Description: **Headstone**

Family Plot ID: **SHEFP16**

Family Plot Name: **Smith**

Associated Markers, IDs:
(for this individual) **SHE205**

Associated Individuals, IDs:
(other individuals)



Map / Marker ID: **SHE207**

Individual Plot ID: **SHE207**

GPS (wgs84-18N) lat: **N44° 3' 12.186"** long: **W75° 45' 4.065"**

Cemetery: **Sheepfold, Pine Plains**

Context: **Contiguous**

Plot Placement: **In Rows**

Grade Slope: **Positive**

Exposure: **Open**

Plot Accessories: -

General Comments: -

Additional Information:

References:

CEMETERY INTEREST FORM

Marker ID: SHE207

(PAGE 2 OF 2)



Smith	Allen

PUBLIC WORKS
ENVIRONMENTAL DIVISION
FORT DRUM, NEW YORK





CEMETERY INTEREST FORM

(PAGE 1 OF 2)

PUBLIC WORKS, ENVIRONMENTAL DIVISION
FORT DRUM, NEW YORK

FIRST NAME:	Leonard
MIDDLE NAME:	
LAST NAME:	Fortune
MAIDEN NAME:	

BIRTH DATE:

DEATH DATE:

DAY:		DAY:	13
MONTH:		MONTH:	September
YEAR:		YEAR:	1880

AGE:

YEARS:	78	MONTHS:	1	DAYS:	10
--------	----	---------	---	-------	----

GENDER:	M
---------	---

EPITAPH OR SCRIPT:	LEONARD FORTUNE / DIED / Sept. 13, 1880, / Aged / 78 ys. 1mo. 10ds. / Gone to meet them.
--------------------	--

EPITAPH OR SCRIPT (CONT):

EPITAPH OR SCRIPT (CONT):	
---------------------------	--

MILITARY MARKER	-
-----------------	---

Marker Plot Type:	Single
-------------------	--------

Marker Description	Headstone
--------------------	-----------

Family Plot ID:	-
-----------------	---

Family Plot Name:	
-------------------	--

Associated Markers, IDs:	-
--------------------------	---

(for this individual)

Associated Individuals, IDs:	SHE209, SHE210, SHE211, SHE213
------------------------------	--------------------------------

(other individuals)



Map / Marker ID:	SHE208
------------------	---------------

Individual Plot ID:	SHE208
---------------------	---------------

GPS (wgs84-18N)	lat: N44° 3' 12.021" long: W75° 45' 3.919"
-----------------	--

Cemetery:	Sheepfold, Pine Plains
-----------	------------------------

Context:	Contiguous
----------	------------

Plot Placement:	In Rows
-----------------	---------

Grade Slope:	Positive
--------------	----------

Exposure:	Open
-----------	------

Plot Accessories:	-
-------------------	---

General Comments:	Likely related to Henry S. Fortune (SHE210), given name, location, and dates.
-------------------	---

Additional Information:	
-------------------------	--

References:	
-------------	--

CEMETERY INTEREST FORM

(PAGE 2 OF 2)

Marker ID: SHE208



Leonard	
Fortune	

PUBLIC WORKS
ENVIRONMENTAL DIVISION
FORT DRUM, NEW YORK





CEMETERY INTEREST FORM

(PAGE 1 OF 2)

PUBLIC WORKS, ENVIRONMENTAL DIVISION
FORT DRUM, NEW YORK

FIRST NAME:	Nancy
MIDDLE NAME:	
LAST NAME:	Fortune
MAIDEN NAME:	

BIRTH DATE:

DEATH DATE:

DAY:		DAY:	30
MONTH:		MONTH:	March
YEAR:		YEAR:	1877

AGE:

YEARS:	75	MONTHS:	9	DAYS:	16
--------	----	---------	---	-------	----

GENDER:	F
---------	---

EPITAPH OR SCRIPT:	NANCY, / Wife of / LEONARD FORTUNE / DIED / Mar. 30, 1877, / Aged / 75 y's. 9m's. 16d's. / In memory of our loved one dear, / we place this small momento here, / And trust that in her home above, / She will remember us with love.
--------------------	---

EPITAPH OR SCRIPT (CONT):	
---------------------------	--

MILITARY MARKER	-
-----------------	---

Marker Plot Type:	Single
-------------------	--------

Marker Description	Headstone
--------------------	-----------

Family Plot ID:	-
-----------------	---

Family Plot Name:	
-------------------	--

Associated Markers, IDs:	-
--------------------------	---

(for this individual)

Associated Individuals, IDs:	SHE208, SHE210, SHE211
------------------------------	------------------------

(other individuals)



Map / Marker ID:	SHE209
------------------	--------

Individual Plot ID:	SHE209
---------------------	--------

GPS (wgs84-18N)	lat: N44° 3' 11.979" long: W75° 45' 3.883"
-----------------	--

Cemetery:	Sheepfold, Pine Plains
-----------	------------------------

Context:	Contiguous
----------	------------

Plot Placement:	In Rows
-----------------	---------

Grade Slope:	None
--------------	------

Exposure:	Open
-----------	------

Plot Accessories:	-
-------------------	---

General Comments:	Likely related to Henry S. Fortune (SHE210), given name, location, and dates.
-------------------	---

Additional Information:	
-------------------------	--

References:	
-------------	--

CEMETERY INTEREST FORM

(PAGE 2 OF 2)

Marker ID: SHE209



Nancy	
Fortune	

PUBLIC WORKS
ENVIRONMENTAL DIVISION
FORT DRUM, NEW YORK





CEMETERY INTEREST FORM

(PAGE 1 OF 2)

PUBLIC WORKS, ENVIRONMENTAL DIVISION
FORT DRUM, NEW YORK

FIRST NAME:	Henry
MIDDLE NAME:	S
LAST NAME:	Fortune
MAIDEN NAME:	

BIRTH DATE:

DEATH DATE:

DAY:		DAY:	6
MONTH:		MONTH:	July
YEAR:		YEAR:	1953

AGE:

YEARS:	28	MONTHS:		DAYS:	
--------	----	---------	--	-------	--

GENDER:	M
---------	---

EPITAPH OR SCRIPT:	HENRY S. FORTUNE / died / July 6, 1853, / AE, 28 yrs.
--------------------	---

EPITAPH OR SCRIPT (CONT):

MILITARY MARKER	-
-----------------	---

Marker Plot Type:	Single
-------------------	--------

Marker Description	Headstone
--------------------	-----------

Family Plot ID:	-
-----------------	---

Family Plot Name:	
-------------------	--

Associated Markers, IDs:	-
--------------------------	---

(for this individual)

Associated Individuals, IDs:	SHE208, SHE209, SHE211
------------------------------	------------------------

(other individuals)



Map / Marker ID:	SHE210
------------------	---------------

Individual Plot ID:	SHE210
---------------------	---------------

GPS (wgs84-18N)	lat: N44° 3' 11.946" long: W75° 45' 3.868"
-----------------	--

Cemetery:	Sheepfold, Pine Plains
-----------	------------------------

Context:	Contiguous
----------	------------

Plot Placement:	In Rows
-----------------	---------

Grade Slope:	None
--------------	------

Exposure:	Open
-----------	------

Plot Accessories:	-
-------------------	---

General Comments:	Likely related to other Fortunes (SHE208, SHE209, SHE211), given name, location, and dates.
-------------------	---

Additional Information:	
-------------------------	--

References:	
-------------	--

CEMETERY INTEREST FORM

(PAGE 2 OF 2)

Marker ID: SHE210



Henry	S
Fortune	

PUBLIC WORKS
ENVIRONMENTAL DIVISION
FORT DRUM, NEW YORK





CEMETERY INTEREST FORM

(PAGE 1 OF 2)

PUBLIC WORKS, ENVIRONMENTAL DIVISION
FORT DRUM, NEW YORK

FIRST NAME:	Elizabeth
MIDDLE NAME:	A
LAST NAME:	Fortune
MAIDEN NAME:	

BIRTH DATE:

DEATH DATE:

DAY:		DAY:	27
MONTH:		MONTH:	February
YEAR:		YEAR:	1855

AGE:

YEARS:	28	MONTHS:		DAYS:	
--------	----	---------	--	-------	--

GENDER:	F
---------	----------

EPITAPH OR SCRIPT:	ELIZABETH A / dau'ter of / Leonard & Nancy / FORTUNE, / DIED / Feb. 27, 1855, / AE. 28 yrs. / When my solitude is over, / And my spirit flies away / Lay me beside my brother / And on our tomb say / Now gone to rest
--------------------	--

EPITAPH OR SCRIPT (CONT):	
---------------------------	--

MILITARY MARKER	-
-----------------	---

Marker Plot Type:	Single
-------------------	--------

Marker Description	Headstone
--------------------	-----------

Family Plot ID:	-
-----------------	---

Family Plot Name:	
-------------------	--

Associated Markers, IDs: (for this individual)	-
---	---

Associated Individuals, IDs: (other individuals)	SHE208, SHE209, SHE210
---	------------------------



Map / Marker ID:	SHE211
------------------	---------------

Individual Plot ID:	SHE211
---------------------	---------------

GPS (wgs84-18N)	lat: N44° 3' 11.916" long: W75° 45' 3.825"
-----------------	--

Cemetery:	Sheepfold, Pine Plains
-----------	------------------------

Context:	Contiguous
----------	------------

Plot Placement:	In Rows
-----------------	---------

Grade Slope:	None
--------------	------

Exposure:	Open
-----------	------

Plot Accessories:	-
-------------------	---

General Comments:	Likely the sister og Henry S. Fortune (SHE210), given location names, and dates, and her epitaph.
-------------------	---

Additional Information:	
-------------------------	--

References:	
-------------	--

CEMETERY INTEREST FORM

(PAGE 2 OF 2)

Marker ID: SHE211



Elizabeth	A
Fortune	

PUBLIC WORKS
ENVIRONMENTAL DIVISION
FORT DRUM, NEW YORK





CEMETERY INTEREST FORM

(PAGE 1 OF 2)

PUBLIC WORKS, ENVIRONMENTAL DIVISION
FORT DRUM, NEW YORK

FIRST NAME:	Gennette
MIDDLE NAME:	W
LAST NAME:	Fortune
MAIDEN NAME:	

<i>BIRTH DATE:</i>		<i>DEATH DATE:</i>	
DAY:		DAY:	14
MONTH:		MONTH:	December
YEAR:		YEAR:	1862

<i>AGE:</i>					
YEARS:		MONTHS:		DAYS:	

GENDER:	F
---------	----------

EPITAPH OR SCRIPT:	GENNETTE W. / wife of / JOHN M. FORTUNE / DIED / Dec. 14, 1862, / AE. 26y. 1m. 12d. / And art thou gone lovely one / Forever from our sight / Must we no more thy face behold / (Imaged?) in smiles so bright.
--------------------	--

EPITAPH OR SCRIPT (CONT):	
MILITARY MARKER	-

Marker Plot Type:	Single
-------------------	--------

Marker Description	Headstone
--------------------	-----------

Family Plot ID:	-
-----------------	---

Family Plot Name:	
-------------------	--

Associated Markers, IDs: (for this individual)	-
---	---

Associated Individuals, IDs: (other individuals)	
---	--



Map / Marker ID:	SHE212
------------------	---------------

Individual Plot ID:	SHE212
---------------------	---------------

GPS (wgs84-18N)	lat: N44° 3' 11.877" long: W75° 45' 3.791"
-----------------	--

Cemetery:	Sheepfold, Pine Plains
-----------	------------------------

Context:	Contiguous
----------	------------

Plot Placement:	In Rows
-----------------	---------

Grade Slope:	None
--------------	------

Exposure:	Open
-----------	------

Plot Accessories:	-
-------------------	---

General Comments:	-
-------------------	---

Additional Information:	
-------------------------	--

References:	
-------------	--

CEMETERY INTEREST FORM

(PAGE 2 OF 2)

Marker ID: SHE212



Gennette	W
Fortune	

PUBLIC WORKS
ENVIRONMENTAL DIVISION
FORT DRUM, NEW YORK





CEMETERY INTEREST FORM

(PAGE 1 OF 2)

PUBLIC WORKS, ENVIRONMENTAL DIVISION
FORT DRUM, NEW YORK

FIRST NAME:	Henry
MIDDLE NAME:	H
LAST NAME:	Fortune
MAIDEN NAME:	

<i>BIRTH DATE:</i>		<i>DEATH DATE:</i>	
DAY:		DAY:	31
MONTH:		MONTH:	January
YEAR:		YEAR:	

<i>AGE:</i>		
YEARS:	MONTHS:	DAYS:

GENDER:	M
---------	---

EPITAPH OR SCRIPT:	HENRY H. / son of / Leonard (H.?) & / (Helen L.?) / FORTUNE / DIED / Jan. 31, 186(4?) / AE. 32 Ds. / (Missed?) his (cold?) ... (illegible) ... to for ... / ... the ... of (Earth?) / ... / ...ent of ...
--------------------	--

EPITAPH OR SCRIPT (CONT):	
---------------------------	--

MILITARY MARKER	-
-----------------	---

Marker Plot Type:	Single
-------------------	--------

Marker Description	Headstone
--------------------	-----------

Family Plot ID:	-
-----------------	---

Family Plot Name:	
-------------------	--

Associated Markers, IDs: (for this individual)	SHE214
---	--------

Associated Individuals, IDs: (other individuals)	
---	--



Map / Marker ID:	SHE213
------------------	--------

Individual Plot ID:	SHE213
---------------------	--------

GPS (wgs84-18N)	lat: N44° 3' 11.866" long: W75° 45' 3.731"
-----------------	--

Cemetery:	Sheepfold, Pine Plains
-----------	------------------------

Context:	Contiguous
----------	------------

Plot Placement:	In Rows
-----------------	---------

Grade Slope:	None
--------------	------

Exposure:	Open
-----------	------

Plot Accessories:	-
-------------------	---

General Comments:	May be grandson of Leonard Fortune (SHE208), given names and dates.
-------------------	---

Additional Information:	
-------------------------	--

References:	
-------------	--

CEMETERY INTEREST FORM

(PAGE 2 OF 2)

Marker ID: SHE213



Henry	H
Fortune	

PUBLIC WORKS
ENVIRONMENTAL DIVISION
FORT DRUM, NEW YORK





CEMETERY INTEREST FORM

(PAGE 1 OF 2)

PUBLIC WORKS, ENVIRONMENTAL DIVISION
FORT DRUM, NEW YORK

FIRST NAME:

MIDDLE NAME:

LAST NAME: **Fortune**

MAIDEN NAME:

BIRTH DATE:

DEATH DATE:

DAY:

DAY:

MONTH:

MONTH:

YEAR:

YEAR:

AGE:

YEARS: MONTHS: DAYS:

GENDER:

EPITAPH OR SCRIPT: **H. H. F.**

EPITAPH OR SCRIPT (CONT):

MILITARY MARKER: -

Marker Plot Type: **Single**

Marker Description: **Footstone**

Family Plot ID: -

Family Plot Name:

Associated Markers, IDs: **SHE213**

(for this individual)

Associated Individuals, IDs:

(other individuals)



Map / Marker ID: **SHE214**

Individual Plot ID: **SHE214**

GPS (wgs84-18N) lat: **N44° 3' 11.879"** long: **W75° 45' 3.701"**

Cemetery: **Sheepfold, Pine Plains**

Context: **Contiguous**

Plot Placement: **In Rows**

Grade Slope: **None**

Exposure: **Open**

Plot Accessories: -

General Comments: -

Additional Information:

References:

CEMETERY INTEREST FORM

(PAGE 2 OF 2)

Marker ID: SHE214



Fortune	

PUBLIC WORKS
ENVIRONMENTAL DIVISION
FORT DRUM, NEW YORK





CEMETERY INTEREST FORM

(PAGE 1 OF 2)

PUBLIC WORKS, ENVIRONMENTAL DIVISION
FORT DRUM, NEW YORK

FIRST NAME:	Edward
MIDDLE NAME:	
LAST NAME:	Kohler
MAIDEN NAME:	

BIRTH DATE:

DEATH DATE:

DAY:		DAY:	
MONTH:		MONTH:	
YEAR:	1831	YEAR:	1895

AGE:

YEARS:	64	MONTHS:		DAYS:	
--------	----	---------	--	-------	--

GENDER:	M
---------	---

EPITAPH OR SCRIPT:	EDWARD / 1831 - 1895 / NANCY, / HIS WIFE / 1833 - 1902 / KOHLER
--------------------	---

EPITAPH OR SCRIPT (CONT):

MILITARY MARKER	-
-----------------	---

Marker Plot Type:	Double
-------------------	--------

Marker Description	Headstone
--------------------	-----------

Family Plot ID:	-
-----------------	---

Family Plot Name:	
-------------------	--

Associated Markers, IDs: (for this individual)	SHE216, SHE217
---	----------------

Associated Individuals, IDs: (other individuals)	SHE215b, SHE219
---	-----------------



Map / Marker ID:	SHE215
------------------	---------------

Individual Plot ID:	SHE215a
---------------------	----------------

GPS (wgs84-18N)	lat: N44° 3' 12.242" long: W75° 45' 3.871"
-----------------	--

Cemetery:	Sheepfold, Pine Plains
-----------	------------------------

Context:	Contiguous
----------	------------

Plot Placement:	In Rows
-----------------	---------

Grade Slope:	Positive
--------------	----------

Exposure:	Open
-----------	------

Plot Accessories:	-
-------------------	---

General Comments:	-
-------------------	---

Additional Information:	
-------------------------	--

References:	
-------------	--

CEMETERY INTEREST FORM




(PAGE 2 OF 2)

Marker ID: SHE215



Edward	
Kohler	

PUBLIC WORKS
ENVIRONMENTAL DIVISION
FORT DRUM, NEW YORK





CEMETERY INTEREST FORM

(PAGE 1 OF 2)

PUBLIC WORKS, ENVIRONMENTAL DIVISION
FORT DRUM, NEW YORK

FIRST NAME:	Nancy
MIDDLE NAME:	
LAST NAME:	Kohler
MAIDEN NAME:	

BIRTH DATE:

DEATH DATE:

DAY:		DAY:	
MONTH:		MONTH:	
YEAR:	1833	YEAR:	1902

AGE:

YEARS:	69	MONTHS:		DAYS:	
--------	----	---------	--	-------	--

GENDER:	F
---------	---

EPITAPH OR SCRIPT:	EDWARD / 1831 - 1895 / NANCY, / HIS WIFE / 1833 - 1902 / KOHLER
--------------------	---

EPITAPH OR SCRIPT (CONT):

MILITARY MARKER	-
-----------------	---

Marker Plot Type:	Double
-------------------	--------

Marker Description	Headstone
--------------------	-----------

Family Plot ID:	-
-----------------	---

Family Plot Name:	
-------------------	--

Associated Markers, IDs: (for this individual)	SHE216, SHE217
---	----------------

Associated Individuals, IDs: (other individuals)	SHE215a, SHE219
---	-----------------



Map / Marker ID:	SHE215
------------------	--------

Individual Plot ID:	SHE215b
---------------------	---------

GPS (wgs84-18N)	lat: N44° 3' 12.242" long: W75° 45' 3.871"
-----------------	--

Cemetery:	Sheepfold, Pine Plains
-----------	------------------------

Context:	Contiguous
----------	------------

Plot Placement:	In Rows
-----------------	---------

Grade Slope:	Positive
--------------	----------

Exposure:	Open
-----------	------

Plot Accessories:	-
-------------------	---

General Comments:	-
-------------------	---

Additional Information:	
-------------------------	--

References:	
-------------	--

CEMETERY INTEREST FORM




Marker ID: SHE215

(PAGE 2 OF 2)



Nancy	
Kohler	

PUBLIC WORKS
ENVIRONMENTAL DIVISION
FORT DRUM, NEW YORK





CEMETERY INTEREST FORM

(PAGE 1 OF 2)

PUBLIC WORKS, ENVIRONMENTAL DIVISION
FORT DRUM, NEW YORK

FIRST NAME:

MIDDLE NAME:

LAST NAME: **Kohler**

MAIDEN NAME:

BIRTH DATE:

DEATH DATE:

DAY:

DAY:

MONTH:

MONTH:

YEAR:

YEAR:

AGE:

YEARS:

MONTHS:

DAYS:

GENDER:

EPITAPH OR SCRIPT: **MOTHER**

EPITAPH OR SCRIPT (CONT):

MILITARY MARKER: -

Marker Plot Type: **Single**

Marker Description: **Footstone**

Family Plot ID: -

Family Plot Name:

Associated Markers, IDs: **SHE215**
(for this individual)

Associated Individuals, IDs:
(other individuals)



Map / Marker ID: **SHE216**

Individual Plot ID: **SHE216**

GPS (wgs84-18N) lat: **N44° 3' 12.300"** long: **W75° 45' 3.798"**

Cemetery: **Sheepfold, Pine Plains**

Context: **Contiguous**

Plot Placement: **In Rows**

Grade Slope: **Positive**

Exposure: **Open**

Plot Accessories: -

General Comments: -

Additional Information:

References:

CEMETERY INTEREST FORM

(PAGE 2 OF 2)

Marker ID: SHE216



Kohler	

PUBLIC WORKS
ENVIRONMENTAL DIVISION
FORT DRUM, NEW YORK





CEMETERY INTEREST FORM

(PAGE 1 OF 2)

PUBLIC WORKS, ENVIRONMENTAL DIVISION
FORT DRUM, NEW YORK

FIRST NAME:

MIDDLE NAME:

LAST NAME: **Kohler**

MAIDEN NAME:

BIRTH DATE:

DEATH DATE:

DAY:

DAY:

MONTH:

MONTH:

YEAR:

YEAR:

AGE:

YEARS:

MONTHS:

DAYS:

GENDER:

EPITAPH OR SCRIPT: **FATHER**

EPITAPH OR SCRIPT (CONT):

MILITARY MARKER: -

Marker Plot Type: **Single**

Marker Description: **Footstone**

Family Plot ID: -

Family Plot Name:

Associated Markers, IDs: **SHE215**
(for this individual)

Associated Individuals, IDs:
(other individuals)



Map / Marker ID: **SHE217**

Individual Plot ID: **SHE217**

GPS (wgs84-18N) lat: **N44° 3' 12.266"** long: **W75° 45' 3.760"**

Cemetery: **Sheepfold, Pine Plains**

Context: **Contiguous**

Plot Placement: **In Rows**

Grade Slope: **Positive**

Exposure: **Open**

Plot Accessories: -

General Comments: -

Additional Information:

References:

CEMETERY INTEREST FORM

(PAGE 2 OF 2)

Marker ID: SHE217



Kohler	

PUBLIC WORKS
ENVIRONMENTAL DIVISION
FORT DRUM, NEW YORK





CEMETERY INTEREST FORM

(PAGE 1 OF 2)

PUBLIC WORKS, ENVIRONMENTAL DIVISION
FORT DRUM, NEW YORK

FIRST NAME:	
MIDDLE NAME:	
LAST NAME:	Putman
MAIDEN NAME:	

<i>BIRTH DATE:</i>		<i>DEATH DATE:</i>	
DAY:		DAY:	
MONTH:		MONTH:	
YEAR:		YEAR:	

<i>AGE:</i>					
YEARS:		MONTHS:		DAYS:	

GENDER:	
---------	--

EPITAPH OR SCRIPT:	(none / illegible)
--------------------	--------------------

EPITAPH OR SCRIPT (CONT):	
---------------------------	--

MILITARY MARKER	-
-----------------	---

Marker Plot Type:	Single
-------------------	--------

Marker Description	Footstone
--------------------	-----------

Family Plot ID:	-
-----------------	---

Family Plot Name:	
-------------------	--

Associated Markers, IDs: (for this individual)	SHE165
---	--------

Associated Individuals, IDs: (other individuals)	
---	--



Map / Marker ID:	SHE218
------------------	---------------

Individual Plot ID:	SHE218
---------------------	---------------

GPS (wgs84-18N)	lat: N44° 3' 12.183" long: W75° 45' 4.335"
-----------------	--

Cemetery:	Sheepfold, Pine Plains
-----------	------------------------

Context:	Contiguous
----------	------------

Plot Placement:	In Rows
-----------------	---------

Grade Slope:	Cross Slope
--------------	-------------

Exposure:	Open
-----------	------

Plot Accessories:	-
-------------------	---

General Comments:	-
-------------------	---

Additional Information:	
-------------------------	--

References:	
-------------	--

CEMETERY INTEREST FORM

(PAGE 2 OF 2)

Marker ID: SHE218



Putman	

PUBLIC WORKS
ENVIRONMENTAL DIVISION
FORT DRUM, NEW YORK





CEMETERY INTEREST FORM

(PAGE 1 OF 2)

PUBLIC WORKS, ENVIRONMENTAL DIVISION
FORT DRUM, NEW YORK

FIRST NAME:	Lottie
MIDDLE NAME:	
LAST NAME:	Phelps
MAIDEN NAME:	Kohler

BIRTH DATE:

DEATH DATE:

DAY:		DAY:	12
MONTH:		MONTH:	October
YEAR:		YEAR:	1872

AGE:

YEARS:	16	MONTHS:	9	DAYS:	3
--------	----	---------	---	-------	---

GENDER:	F
---------	---

EPITAPH OR SCRIPT:	(SW face) LOTTIE / Wife of / F. J. PHELPS, / & dau of E. & N. Kohler / died / Oct. 12, 1872, / AE. 16y's. 9m's. & 4 d's. / (NE face) GONE HOME / LOTTIE
--------------------	---

EPITAPH OR SCRIPT (CONT):

EPITAPH OR SCRIPT (CONT):	
---------------------------	--

MILITARY MARKER	-
-----------------	---

Marker Plot Type:	Single
-------------------	--------

Marker Description	Headstone
--------------------	-----------

Family Plot ID:	-
-----------------	---

Family Plot Name:	
-------------------	--

Associated Markers, IDs: (for this individual)	SHE220
---	--------

Associated Individuals, IDs: (other individuals)	SHE215a, SHE215b
---	------------------



Map / Marker ID:	SHE219
------------------	---------------

Individual Plot ID:	SHE219
---------------------	---------------

GPS (wgs84-18N)	lat: N44° 3' 12.180" long: W75° 45' 3.807"
-----------------	--

Cemetery:	Sheepfold, Pine Plains
-----------	------------------------

Context:	Contiguous
----------	------------

Plot Placement:	In Rows
-----------------	---------

Grade Slope:	Positive
--------------	----------

Exposure:	Open
-----------	------

Plot Accessories:	-
-------------------	---

General Comments:	-
-------------------	---

Additional Information:	
-------------------------	--

References:	
-------------	--

CEMETERY INTEREST FORM

Marker ID: SHE219

(PAGE 2 OF 2)



Lottie	
Phelps	Kohler

PUBLIC WORKS
ENVIRONMENTAL DIVISION
FORT DRUM, NEW YORK





CEMETERY INTEREST FORM

(PAGE 1 OF 2)

PUBLIC WORKS, ENVIRONMENTAL DIVISION
FORT DRUM, NEW YORK

FIRST NAME:

MIDDLE NAME:

LAST NAME: **Phelps**

MAIDEN NAME: **Kohler**

BIRTH DATE:

DEATH DATE:

DAY:

DAY:

MONTH:

MONTH:

YEAR:

YEAR:

AGE:

YEARS:

MONTHS:

DAYS:

GENDER:

EPITAPH OR SCRIPT: L. P.

EPITAPH OR SCRIPT (CONT):

MILITARY MARKER: -

Marker Plot Type: Single

Marker Description: Footstone

Family Plot ID: -

Family Plot Name:

Associated Markers, IDs: SHE219
(for this individual)

Associated Individuals, IDs:
(other individuals)



Map / Marker ID: **SHE220**

Individual Plot ID: **SHE220**

GPS (wgs84-18N) lat: N44° 3' 12.214" long: W75° 45' 3.721"

Cemetery: Sheepfold, Pine Plains

Context: Contiguous

Plot Placement: In Rows

Grade Slope: Positive

Exposure: Open

Plot Accessories: -

General Comments: -

Additional Information:

References:

CEMETERY INTEREST FORM




(PAGE 2 OF 2)

Marker ID: SHE220



Phelps	Kohler

PUBLIC WORKS
ENVIRONMENTAL DIVISION
FORT DRUM, NEW YORK





CEMETERY INTEREST FORM

(PAGE 1 OF 2)

PUBLIC WORKS, ENVIRONMENTAL DIVISION
FORT DRUM, NEW YORK

FIRST NAME:	Eliza
MIDDLE NAME:	
LAST NAME:	Phelps
MAIDEN NAME:	

<i>BIRTH DATE:</i>		<i>DEATH DATE:</i>	
DAY:		DAY:	5
MONTH:		MONTH:	March
YEAR:		YEAR:	1886

<i>AGE:</i>					
YEARS:	91	MONTHS:	4	DAYS:	7

GENDER:	F
---------	---

EPITAPH OR SCRIPT:	ELIZA / Wife of / WILLIAM PHELPS / Died / Mar. 5, 1886, / Aged / 91 ys. 4ms. 7ds.
--------------------	---

EPITAPH OR SCRIPT (CONT):

MILITARY MARKER	-
-----------------	---

Marker Plot Type:	Single
-------------------	--------

Marker Description	Headstone
--------------------	-----------

Family Plot ID:	-
-----------------	---

Family Plot Name:	
-------------------	--

Associated Markers, IDs:	-
(for this individual)	

Associated Individuals, IDs:	SHE222, SHE223, SHE224
(other individuals)	



Map / Marker ID:	SHE221
------------------	---------------

Individual Plot ID:	SHE221
---------------------	---------------

GPS (wgs84-18N)	lat: N44° 3' 12.147" long: W75° 45' 3.782"
-----------------	--

Cemetery:	Sheepfold, Pine Plains
-----------	------------------------

Context:	Contiguous
----------	------------

Plot Placement:	In Rows
-----------------	---------

Grade Slope:	None
--------------	------

Exposure:	Open
-----------	------

Plot Accessories:	-
-------------------	---

General Comments:	Likely related to Eliza Jane Phelps (SHE223), given name, dates, material, design, and location.
-------------------	--

Additional Information:	
-------------------------	--

References:	
-------------	--

CEMETERY INTEREST FORM

(PAGE 2 OF 2)

Marker ID: SHE221



Eliza	
Phelps	

PUBLIC WORKS
ENVIRONMENTAL DIVISION
FORT DRUM, NEW YORK





CEMETERY INTEREST FORM

(PAGE 1 OF 2)

PUBLIC WORKS, ENVIRONMENTAL DIVISION
FORT DRUM, NEW YORK

FIRST NAME:	William
MIDDLE NAME:	
LAST NAME:	Phelps
MAIDEN NAME:	

BIRTH DATE:

DEATH DATE:

DAY:		DAY:	2
MONTH:		MONTH:	January
YEAR:		YEAR:	1886

AGE:

YEARS:	78	MONTHS:		DAYS:	
--------	----	---------	--	-------	--

GENDER:	M
---------	---

EPITAPH OR SCRIPT:	WILLIAM PHELPS / DIED / Jan. 2, 1886, / AE. 78 y'rs.
--------------------	--

EPITAPH OR SCRIPT (CONT):

MILITARY MARKER

-

Marker Plot Type:

Single

Marker Description

Headstone

Family Plot ID:

-

Family Plot Name:

Associated Markers, IDs:

-

(for this individual)

Associated Individuals, IDs:

SHE221, SHE223, SHE224

(other individuals)



Map / Marker ID:	SHE222
------------------	---------------

Individual Plot ID:	SHE222
---------------------	---------------

GPS (wgs84-18N)	lat: N44° 3' 12.112" long: W75° 45' 3.760"
-----------------	--

Cemetery:	Sheepfold, Pine Plains
-----------	------------------------

Context:	Contiguous
----------	------------

Plot Placement:	In Rows
-----------------	---------

Grade Slope:	None
--------------	------

Exposure:	Open
-----------	------

Plot Accessories:	-
-------------------	---

General Comments:	Likely related to Eliza Jane Phelps (SHE223), given name, dates, material, design, and location.
-------------------	--

Additional Information:

References:

CEMETERY INTEREST FORM

(PAGE 2 OF 2)

Marker ID: SHE222



William	
Phelps	

PUBLIC WORKS
ENVIRONMENTAL DIVISION
FORT DRUM, NEW YORK





CEMETERY INTEREST FORM

(PAGE 1 OF 2)

PUBLIC WORKS, ENVIRONMENTAL DIVISION
FORT DRUM, NEW YORK

FIRST NAME:	Eliza
MIDDLE NAME:	Jane
LAST NAME:	Phelps
MAIDEN NAME:	

BIRTH DATE:		DEATH DATE:	
DAY:		DAY:	6
MONTH:		MONTH:	March
YEAR:		YEAR:	1828

AGE:			
YEARS:	4	DAYS:	7
MONTHS:	4		

GENDER:	F
---------	---

EPITAPH OR SCRIPT:	Eliza Jane / Phelps, died / March 6, 1828, / AE. 4 y'rs. 4 mo. / & 7 days.
--------------------	--

EPITAPH OR SCRIPT (CONT):	
---------------------------	--

MILITARY MARKER	-
-----------------	---

Marker Plot Type:	Single
-------------------	--------

Marker Description	Headstone
--------------------	-----------

Family Plot ID:	-
-----------------	---

Family Plot Name:	
-------------------	--

Associated Markers, IDs: (for this individual)	-
---	---

Associated Individuals, IDs: (other individuals)	SHE221, SHE222, SHE224
---	------------------------



Map / Marker ID:	SHE223
-------------------------	---------------

Individual Plot ID:	SHE223
---------------------	---------------

GPS (wgs84-18N)	lat: N44° 3' 12.067" long: W75° 45' 3.735"
-----------------	--

Cemetery:	Sheepfold, Pine Plains
-----------	------------------------

Context:	Contiguous
----------	------------

Plot Placement:	In Rows
-----------------	---------

Grade Slope:	None
--------------	------

Exposure:	Open
-----------	------

Plot Accessories:	-
-------------------	---

General Comments:	Likely related to SHE221, SHE222, and SHE224, given name, dates, material, design, and location.
-------------------	--

Additional Information:	
-------------------------	--

References:	
-------------	--

CEMETERY INTEREST FORM

(PAGE 2 OF 2)

Marker ID: SHE223



Eliza	Jane
Phelps	

PUBLIC WORKS
ENVIRONMENTAL DIVISION
FORT DRUM, NEW YORK





CEMETERY INTEREST FORM

(PAGE 1 OF 2)

PUBLIC WORKS, ENVIRONMENTAL DIVISION
FORT DRUM, NEW YORK

FIRST NAME:	Zeloles
MIDDLE NAME:	
LAST NAME:	Phelps
MAIDEN NAME:	

BIRTH DATE:

DEATH DATE:

DAY:		DAY:	29
MONTH:		MONTH:	October
YEAR:		YEAR:	1825

AGE:

YEARS:	7	MONTHS:	7	DAYS:	5
--------	---	---------	---	-------	---

GENDER:	M
---------	---

EPITAPH OR SCRIPT:	In memory of / Zeloles B. / Son of / William & Eliza / Phelps, who died Oct. / 29th 1825, / Aged 7 years 7 mo & / 5 days.
--------------------	---

EPITAPH OR SCRIPT (CONT):	
---------------------------	--

MILITARY MARKER	-
-----------------	---

Marker Plot Type:	Single
-------------------	--------

Marker Description	Headstone
--------------------	-----------

Family Plot ID:	-
-----------------	---

Family Plot Name:	
-------------------	--

Associated Markers, IDs: (for this individual)	-
---	---

Associated Individuals, IDs: (other individuals)	SHE221, SHE222, SHE223
---	------------------------



Map / Marker ID:	SHE224
------------------	---------------

Individual Plot ID:	SHE224
---------------------	---------------

GPS (wgs84-18N)	lat: N44° 3' 12.046" long: W75° 45' 3.724"
-----------------	--

Cemetery:	Sheepfold, Pine Plains
-----------	------------------------

Context:	Contiguous
----------	------------

Plot Placement:	In Rows
-----------------	---------

Grade Slope:	None
--------------	------

Exposure:	Open
-----------	------

Plot Accessories:	-
-------------------	---

General Comments:	Likely related to Eliza Jane Phelps (SHE223), given name, dates, material, design, and location.
-------------------	--

Additional Information:	
-------------------------	--

References:	
-------------	--

CEMETERY INTEREST FORM

(PAGE 2 OF 2)

Marker ID: SHE224



Zeloles

Phelps

PUBLIC WORKS
ENVIRONMENTAL DIVISION
FORT DRUM, NEW YORK





CEMETERY INTEREST FORM

(PAGE 1 OF 2)

PUBLIC WORKS, ENVIRONMENTAL DIVISION
FORT DRUM, NEW YORK

FIRST NAME:	Henry
MIDDLE NAME:	
LAST NAME:	Wolever / Woolever
MAIDEN NAME:	

BIRTH DATE:

DEATH DATE:

DAY:		DAY:	9
MONTH:		MONTH:	January
YEAR:		YEAR:	1863

AGE:

YEARS:	18	MONTHS:	4	DAYS:	25
--------	----	---------	---	-------	----

GENDER:	M
---------	---

EPITAPH OR SCRIPT:	HENRY / Son of / John P. & Maria F. / WOLEVER / DIED / Jan. 9, 1863, / AE. 18 Y. 4 M. 25 D. / ... (illegible)... and good (believed?) / ... sufferetg and (happyeth?) / ...
--------------------	---

EPITAPH OR SCRIPT (CONT):

MILITARY MARKER	-
-----------------	---

Marker Plot Type:	Single
-------------------	--------

Marker Description	Headstone
--------------------	-----------

Family Plot ID:	-
-----------------	---

Family Plot Name:	
-------------------	--

Associated Markers, IDs: (for this individual)	SHE226
---	--------

Associated Individuals, IDs: (other individuals)	SHE227, SHE235, SHE236
---	------------------------



Map / Marker ID:	SHE225
------------------	--------

Individual Plot ID:	SHE225
---------------------	--------

GPS (wgs84-18N)	lat: N44° 3' 11.979" long: W75° 45' 3.680"
-----------------	--

Cemetery:	Sheepfold, Pine Plains
-----------	------------------------

Context:	Contiguous
----------	------------

Plot Placement:	In Rows
-----------------	---------

Grade Slope:	None
--------------	------

Exposure:	Open
-----------	------

Plot Accessories:	-
-------------------	---

General Comments:	-
-------------------	---

Additional Information:	
-------------------------	--

References:	
-------------	--

CEMETERY INTEREST FORM

(PAGE 2 OF 2)

Marker ID: SHE225



Henry	
Wolever / Woolever	

PUBLIC WORKS
ENVIRONMENTAL DIVISION
FORT DRUM, NEW YORK





CEMETERY INTEREST FORM

(PAGE 1 OF 2)

PUBLIC WORKS, ENVIRONMENTAL DIVISION
FORT DRUM, NEW YORK

FIRST NAME:

MIDDLE NAME:

LAST NAME: **Wolever / Woolever**

MAIDEN NAME:

BIRTH DATE:

DEATH DATE:

DAY:	<input type="text"/>	DAY:	<input type="text"/>
MONTH:	<input type="text"/>	MONTH:	<input type="text"/>
YEAR:	<input type="text"/>	YEAR:	<input type="text"/>

AGE:

YEARS: MONTHS: DAYS:

GENDER:

EPITAPH OR SCRIPT: **H. W.**

EPITAPH OR SCRIPT (CONT):

MILITARY MARKER: -

Marker Plot Type: **Single**

Marker Description: **Footstone**

Family Plot ID: -

Family Plot Name:

Associated Markers, IDs: **SHE225**

(for this individual)

Associated Individuals, IDs:

(other individuals)



Map / Marker ID: **SHE226**

Individual Plot ID: **SHE226**

GPS (wgs84-18N) lat: **N44° 3' 12.008"** long: **W75° 45' 3.610"**

Cemetery: **Sheepfold, Pine Plains**

Context: **Contiguous**

Plot Placement: **In Rows**

Grade Slope: **None**

Exposure: **Open**

Plot Accessories: -

General Comments: -

Additional Information:

References:

CEMETERY INTEREST FORM

Marker ID: SHE226

(PAGE 2 OF 2)



Wolever / Woolever	

PUBLIC WORKS
ENVIRONMENTAL DIVISION
FORT DRUM, NEW YORK



--	--

--	--



CEMETERY INTEREST FORM

(PAGE 1 OF 2)

PUBLIC WORKS, ENVIRONMENTAL DIVISION
FORT DRUM, NEW YORK

FIRST NAME:	Adaline
MIDDLE NAME:	E
LAST NAME:	Wolever / Woolever
MAIDEN NAME:	

BIRTH DATE:

DEATH DATE:

DAY:		DAY:	24
MONTH:		MONTH:	April
YEAR:		YEAR:	1863

AGE:

YEARS:	21	MONTHS:	2	DAYS:	12
--------	----	---------	---	-------	----

GENDER:	F
---------	----------

EPITAPH OR SCRIPT:	ADALINE E. / Dau't of / John P. & Maria F. / WOLEVER, / DIED / April 24, 1863, / AE. 21 Y. 2 M. 12 D. / (silent?) (brother?) I rome / (We're?) angels bright / ...ing (loved?) ones / (Flapping?), our early flight.
--------------------	--

EPITAPH OR SCRIPT (CONT):

MILITARY MARKER

-

Marker Plot Type:

Single

Marker Description

Headstone

Family Plot ID:

-

Family Plot Name:

Associated Markers, IDs:

SHE228

(for this individual)

Associated Individuals, IDs:

SHE225, SHE235, SHE236

(other individuals)



Map / Marker ID: **SHE227**

Individual Plot ID: **SHE227**

GPS (wgs84-18N) lat: N44° 3' 11.945" long: W75° 45' 3.646"

Cemetery: Sheepfold, Pine Plains

Context: Contiguous

Plot Placement: In Rows

Grade Slope: None

Exposure: Open

Plot Accessories: -

General Comments: -

Additional Information:

References:

CEMETERY INTEREST FORM

(PAGE 2 OF 2)

Marker ID: SHE227



Adaline	E
Wolever / Woolever	

PUBLIC WORKS
ENVIRONMENTAL DIVISION
FORT DRUM, NEW YORK





CEMETERY INTEREST FORM

(PAGE 1 OF 2)

PUBLIC WORKS, ENVIRONMENTAL DIVISION
FORT DRUM, NEW YORK

FIRST NAME:

MIDDLE NAME:

LAST NAME: **Wolever / Woolever**

MAIDEN NAME:

BIRTH DATE:

DEATH DATE:

DAY:

DAY:

MONTH:

MONTH:

YEAR:

YEAR:

AGE:

YEARS: MONTHS: DAYS:

GENDER:

EPITAPH OR SCRIPT: (none / illegible)

EPITAPH OR SCRIPT (CONT):

MILITARY MARKER: -

Marker Plot Type: Single

Marker Description: Footstone

Family Plot ID: -

Family Plot Name:

Associated Markers, IDs: SHE227
(for this individual)

Associated Individuals, IDs:
(other individuals)



Map / Marker ID: **SHE228**

Individual Plot ID: **SHE228**

GPS (wgs84-18N) lat: N44° 3' 11.970" long: W75° 45' 3.591"

Cemetery: Sheepfold, Pine Plains

Context: Contiguous

Plot Placement: In Rows

Grade Slope: None

Exposure: Open

Plot Accessories: -

General Comments: -

Additional Information:

References:

CEMETERY INTEREST FORM

Marker ID: SHE228

(PAGE 2 OF 2)



Wolever / Woolever	

PUBLIC WORKS
ENVIRONMENTAL DIVISION
FORT DRUM, NEW YORK





CEMETERY INTEREST FORM

(PAGE 1 OF 2)

PUBLIC WORKS, ENVIRONMENTAL DIVISION
FORT DRUM, NEW YORK

FIRST NAME:	Henry
MIDDLE NAME:	J
LAST NAME:	Wolever / Woolever
MAIDEN NAME:	

<i>BIRTH DATE:</i>		<i>DEATH DATE:</i>	
DAY:		DAY:	30
MONTH:		MONTH:	May
YEAR:		YEAR:	1871

<i>AGE:</i>			
YEARS:	4	MONTHS:	5
		DAYS:	18

GENDER:	M
---------	---

EPITAPH OR SCRIPT:	(SW face) HENRY / Has gone to be / an angel / (NE face) HENRY J. / Son of / O.S. & H. M. Woolever / died May 30, 1871, / aged 4 yrs. 5mo, / & 18 DAYS
--------------------	---

EPITAPH OR SCRIPT (CONT):	
MILITARY MARKER	-

Marker Plot Type:	Single
-------------------	--------

Marker Description	Headstone
--------------------	-----------

Family Plot ID:	-
-----------------	---

Family Plot Name:	
-------------------	--

Associated Markers, IDs: (for this individual)	SHE230
---	--------

Associated Individuals, IDs: (other individuals)	SHE231a, SHE231b
---	------------------



Map / Marker ID:	SHE229
------------------	--------

Individual Plot ID:	SHE229
---------------------	--------

GPS (wgs84-18N)	lat: N44° 3' 11.917" long: W75° 45' 3.616"
-----------------	--

Cemetery:	Sheepfold, Pine Plains
-----------	------------------------

Context:	Contiguous
----------	------------

Plot Placement:	In Rows
-----------------	---------

Grade Slope:	None
--------------	------

Exposure:	Open
-----------	------

Plot Accessories:	-
-------------------	---

General Comments:	-
-------------------	---

Additional Information:	
-------------------------	--

References:	
-------------	--

CEMETERY INTEREST FORM

Marker ID: SHE229

(PAGE 2 OF 2)



Henry	J
Wolever / Woolever	

PUBLIC WORKS
ENVIRONMENTAL DIVISION
FORT DRUM, NEW YORK





CEMETERY INTEREST FORM

(PAGE 1 OF 2)

PUBLIC WORKS, ENVIRONMENTAL DIVISION
FORT DRUM, NEW YORK

FIRST NAME:

MIDDLE NAME:

LAST NAME: **Wolever / Woolever**

MAIDEN NAME:

BIRTH DATE:

DEATH DATE:

DAY:

DAY:

MONTH:

MONTH:

YEAR:

YEAR:

AGE:

YEARS: MONTHS: DAYS:

GENDER:

EPITAPH OR SCRIPT: **H. J. W.**

EPITAPH OR SCRIPT (CONT):

MILITARY MARKER: -

Marker Plot Type: **Single**

Marker Description: **Footstone**

Family Plot ID: -

Family Plot Name:

Associated Markers, IDs: **SHE229**

(for this individual)

Associated Individuals, IDs:

(other individuals)



Map / Marker ID: **SHE230**

Individual Plot ID: **SHE230**

GPS (wgs84-18N) lat: **N44° 3' 11.938"** long: **W75° 45' 3.565"**

Cemetery: **Sheepfold, Pine Plains**

Context: **Contiguous**

Plot Placement: **In Rows**

Grade Slope: **None**

Exposure: **Open**

Plot Accessories: -

General Comments: -

Additional Information:

References:

CEMETERY INTEREST FORM

Marker ID: SHE230

(PAGE 2 OF 2)



Wolever / Woolever	

PUBLIC WORKS
ENVIRONMENTAL DIVISION
FORT DRUM, NEW YORK





CEMETERY INTEREST FORM

(PAGE 1 OF 2)

PUBLIC WORKS, ENVIRONMENTAL DIVISION
FORT DRUM, NEW YORK

FIRST NAME:	Harrett
MIDDLE NAME:	M
LAST NAME:	Woolever
MAIDEN NAME:	

BIRTH DATE:

DEATH DATE:

DAY:		DAY:	
MONTH:		MONTH:	
YEAR:	1846	YEAR:	1906

AGE:

YEARS:		MONTHS:		DAYS:	
--------	--	---------	--	-------	--

GENDER:	F
---------	----------

EPITAPH OR SCRIPT:	W / ORREN S. / WOOLEVER / 1839 - 1909 / HARRETT M / HIS WIFE / 1846 - 1906
--------------------	--

EPITAPH OR SCRIPT (CONT):

MILITARY MARKER	-
-----------------	---

Marker Plot Type:	Double
-------------------	--------

Marker Description	Pedestal with Obelisk
--------------------	-----------------------

Family Plot ID:	SHEFP17
-----------------	---------

Family Plot Name:	Woolever
-------------------	----------

Associated Markers, IDs:	SHE232, SHE233
--------------------------	----------------

(for this individual)

Associated Individuals, IDs:	SHE229, SHE231a
------------------------------	-----------------

(other individuals)



Map / Marker ID:	SHE231
------------------	---------------

Individual Plot ID:	SHE231b
---------------------	----------------

GPS (wgs84-18N)	lat: N44° 3' 11.887" long: W75° 45' 3.592"
-----------------	--

Cemetery:	Sheepfold, Pine Plains
-----------	------------------------

Context:	Contiguous
----------	------------

Plot Placement:	In Rows
-----------------	---------

Grade Slope:	None
--------------	------

Exposure:	Open
-----------	------

Plot Accessories:	-
-------------------	---

General Comments:	-
-------------------	---

Additional Information:	
-------------------------	--

References:	
-------------	--

CEMETERY INTEREST FORM

(PAGE 2 OF 2)

Marker ID: SHE231



Harrett	M
Woolever	

PUBLIC WORKS
ENVIRONMENTAL DIVISION
FORT DRUM, NEW YORK





CEMETERY INTEREST FORM

(PAGE 1 OF 2)

PUBLIC WORKS, ENVIRONMENTAL DIVISION
FORT DRUM, NEW YORK

FIRST NAME:	Orren
MIDDLE NAME:	S
LAST NAME:	Woolever
MAIDEN NAME:	

BIRTH DATE:

DEATH DATE:

DAY:		DAY:	
MONTH:		MONTH:	
YEAR:	1839	YEAR:	1909

AGE:

YEARS:		MONTHS:		DAYS:	
--------	--	---------	--	-------	--

GENDER:	M
---------	----------

EPITAPH OR SCRIPT:	W / ORREN S. / WOOLEVER / 1839 - 1909 / HARRETT M / HIS WIFE / 1846 - 1906
--------------------	--

EPITAPH OR SCRIPT (CONT):

MILITARY MARKER	-
-----------------	---

Marker Plot Type:	Double
-------------------	--------

Marker Description	Pedestal with Obelisk
--------------------	-----------------------

Family Plot ID:	SHEFP17
-----------------	---------

Family Plot Name:	Woolever
-------------------	----------

Associated Markers, IDs:	SHE232, SHE233
--------------------------	----------------

(for this individual)

Associated Individuals, IDs:	SHE229, SHE231b
------------------------------	-----------------

(other individuals)



Map / Marker ID:	SHE231
------------------	---------------

Individual Plot ID:	SHE231a
---------------------	----------------

GPS (wgs84-18N)	lat: N44° 3' 11.887" long: W75° 45' 3.592"
-----------------	--

Cemetery:	Sheepfold, Pine Plains
-----------	------------------------

Context:	Contiguous
----------	------------

Plot Placement:	In Rows
-----------------	---------

Grade Slope:	None
--------------	------

Exposure:	Open
-----------	------

Plot Accessories:	-
-------------------	---

General Comments:	-
-------------------	---

Additional Information:	
-------------------------	--

References:	
-------------	--

CEMETERY INTEREST FORM

(PAGE 2 OF 2)

Marker ID: SHE231



Orren	S
Woolever	

PUBLIC WORKS
ENVIRONMENTAL DIVISION
FORT DRUM, NEW YORK





CEMETERY INTEREST FORM

(PAGE 1 OF 2)

PUBLIC WORKS, ENVIRONMENTAL DIVISION
FORT DRUM, NEW YORK

FIRST NAME:

MIDDLE NAME:

LAST NAME: **Woolever**

MAIDEN NAME:

BIRTH DATE:

DEATH DATE:

DAY:

DAY:

MONTH:

MONTH:

YEAR:

YEAR:

AGE:

YEARS:

MONTHS:

DAYS:

GENDER:

EPITAPH OR SCRIPT: **HARRETT**

EPITAPH OR SCRIPT (CONT):

MILITARY MARKER: -

Marker Plot Type: **Single**

Marker Description: **Footstone**

Family Plot ID: **SHEFP17**

Family Plot Name: **Woolever**

Associated Markers, IDs:

(for this individual)

Associated Individuals, IDs:

(other individuals)



Map / Marker ID: **SHE232**

Individual Plot ID: **SHE232**

GPS (wgs84-18N) lat: **N44° 3' 11.897"** long: **W75° 45' 3.602"**

Cemetery: **Sheepfold, Pine Plains**

Context: **Contiguous**

Plot Placement: **In Rows**

Grade Slope: **None**

Exposure: **Open**

Plot Accessories: -

General Comments: -

Additional Information:

References:

CEMETERY INTEREST FORM

Marker ID: SHE232

(PAGE 2 OF 2)



Woolever	

PUBLIC WORKS
ENVIRONMENTAL DIVISION
FORT DRUM, NEW YORK





CEMETERY INTEREST FORM

(PAGE 1 OF 2)

PUBLIC WORKS, ENVIRONMENTAL DIVISION
FORT DRUM, NEW YORK

FIRST NAME:

MIDDLE NAME:

LAST NAME: **Woolever**

MAIDEN NAME:

BIRTH DATE: DAY: MONTH: YEAR:

DEATH DATE: DAY: MONTH: YEAR:

AGE: YEARS: MONTHS: DAYS:

GENDER:

EPITAPH OR SCRIPT: **ORREN**

EPITAPH OR SCRIPT (CONT):

MILITARY MARKER: -

Marker Plot Type: **Single**

Marker Description: **Footstone**

Family Plot ID: **SHEFP17**

Family Plot Name: **Woolever**

Associated Markers, IDs: **SHE231**
(for this individual)

Associated Individuals, IDs:
(other individuals)



Map / Marker ID: **SHE233**

Individual Plot ID: **SHE233**

GPS (wgs84-18N) lat: **N44° 3' 11.879"** long: **W75° 45' 3.584"**

Cemetery: **Sheepfold, Pine Plains**

Context: **Contiguous**

Plot Placement: **In Rows**

Grade Slope: **None**

Exposure: **Open**

Plot Accessories: -

General Comments: -

Additional Information:

References:

CEMETERY INTEREST FORM

Marker ID: SHE233

(PAGE 2 OF 2)



Woolever	

PUBLIC WORKS
ENVIRONMENTAL DIVISION
FORT DRUM, NEW YORK





CEMETERY INTEREST FORM

(PAGE 1 OF 2)

PUBLIC WORKS, ENVIRONMENTAL DIVISION
FORT DRUM, NEW YORK

FIRST NAME:	(Unknown)
MIDDLE NAME:	
LAST NAME:	Barber
MAIDEN NAME:	

BIRTH DATE:

DEATH DATE:

DAY:		DAY:	
MONTH:		MONTH:	
YEAR:		YEAR:	

AGE:

YEARS:		MONTHS:		DAYS:	
--------	--	---------	--	-------	--

GENDER:	
---------	--

EPITAPH OR SCRIPT:	BARBER
--------------------	--------

EPITAPH OR SCRIPT (CONT):	
---------------------------	--

MILITARY MARKER	-
-----------------	---

Marker Plot Type:	Family
-------------------	--------

Marker Description	Pedestal with Obelisk
--------------------	-----------------------

Family Plot ID:	SHEFP18
-----------------	---------

Family Plot Name:	Barber
-------------------	--------

Associated Markers, IDs:	-
(for this individual)	

Associated Individuals, IDs:	
(other individuals)	



Map / Marker ID:	SHE234
------------------	---------------

Individual Plot ID:	SHE234
---------------------	---------------

GPS (wgs84-18N)	lat: N44° 3' 12.541" long: W75° 45' 4.004"
-----------------	--

Cemetery:	Sheepfold, Pine Plains
-----------	------------------------

Context:	Contiguous
----------	------------

Plot Placement:	In Rows
-----------------	---------

Grade Slope:	Cross Slope
--------------	-------------

Exposure:	Open
-----------	------

Plot Accessories:	-
-------------------	---

General Comments:	May be associated with SHE239, but this monument is associated with a separate raised area, likely representing a separate plot.
-------------------	--

Additional Information:	
-------------------------	--

References:	
-------------	--

CEMETERY INTEREST FORM

Marker ID: SHE234

(PAGE 2 OF 2)



(Unknown)

Barber

PUBLIC WORKS
ENVIRONMENTAL DIVISION
FORT DRUM, NEW YORK





CEMETERY INTEREST FORM

(PAGE 1 OF 2)

PUBLIC WORKS, ENVIRONMENTAL DIVISION
FORT DRUM, NEW YORK

FIRST NAME:	John
MIDDLE NAME:	
LAST NAME:	Woolever
MAIDEN NAME:	

<i>BIRTH DATE:</i>		<i>DEATH DATE:</i>	
DAY:		DAY:	15
MONTH:		MONTH:	April
YEAR:		YEAR:	1896

<i>AGE:</i>			
YEARS:	85	MONTHS:	
		DAYS:	

GENDER:	M
---------	---

EPITAPH OR SCRIPT:	JOHN WOOLEVER / Died / Apr. 15, 1896, / AE. 85 years.
--------------------	---

EPITAPH OR SCRIPT (CONT):

MILITARY MARKER

-

Marker Plot Type:

Single

Marker Description

Headstone

Family Plot ID:

-

Family Plot Name:

Associated Markers, IDs:

-

(for this individual)

Associated Individuals, IDs:

SHE225, SHE227, SHE236

(other individuals)



Map / Marker ID: **SHE235**

Individual Plot ID: **SHE235**

GPS (wgs84-18N) lat: N44° 3' 12.028" long: W75° 45' 3.577"

Cemetery: Sheepfold, Pine Plains

Context: Contiguous

Plot Placement: In Rows

Grade Slope: Positive

Exposure: Open

Plot Accessories: -

General Comments: -

Additional Information:

References:

CEMETERY INTEREST FORM

(PAGE 2 OF 2)

Marker ID: SHE235



John	
Woolever	

PUBLIC WORKS
ENVIRONMENTAL DIVISION
FORT DRUM, NEW YORK





CEMETERY INTEREST FORM

(PAGE 1 OF 2)

PUBLIC WORKS, ENVIRONMENTAL DIVISION
FORT DRUM, NEW YORK

FIRST NAME:	Maria
MIDDLE NAME:	F
LAST NAME:	Woolever
MAIDEN NAME:	

<i>BIRTH DATE:</i>		<i>DEATH DATE:</i>	
DAY:		DAY:	15
MONTH:		MONTH:	April
YEAR:		YEAR:	1880

<i>AGE:</i>					
YEARS:	69	MONTHS:	1	DAYS:	12

GENDER:	F
---------	----------

EPITAPH OR SCRIPT:	(in book) John (14.0?) 19V. / MARIA F. / Wife of / JOHN WOOLEVER, / Died / Apr. 15, 1880, / AE. 69 y's. 1mo. 12ds.
--------------------	--

EPITAPH OR SCRIPT (CONT):	
---------------------------	--

MILITARY MARKER	-
-----------------	---

Marker Plot Type:	Single
-------------------	--------

Marker Description	Headstone
--------------------	-----------

Family Plot ID:	-
-----------------	---

Family Plot Name:	
-------------------	--

Associated Markers, IDs:	-
--------------------------	---

(for this individual)

Associated Individuals, IDs:	SHE225, SHE227, SHE235
------------------------------	------------------------

(other individuals)



Map / Marker ID:	SHE236
-------------------------	---------------

Individual Plot ID:	SHE236
---------------------	---------------

GPS (wgs84-18N)	lat: N44° 3' 11.987" long: W75° 45' 3.548"
-----------------	--

Cemetery:	Sheepfold, Pine Plains
-----------	------------------------

Context:	Contiguous
----------	------------

Plot Placement:	In Rows
-----------------	---------

Grade Slope:	None
--------------	------

Exposure:	Open
-----------	------

Plot Accessories:	-
-------------------	---

General Comments:	-
-------------------	---

Additional Information:	
-------------------------	--

References:	
-------------	--

CEMETERY INTEREST FORM

(PAGE 2 OF 2)

Marker ID: SHE236



Maria	F
Woolever	

PUBLIC WORKS
ENVIRONMENTAL DIVISION
FORT DRUM, NEW YORK





CEMETERY INTEREST FORM

(PAGE 1 OF 2)

PUBLIC WORKS, ENVIRONMENTAL DIVISION
FORT DRUM, NEW YORK

FIRST NAME:	Harriet
MIDDLE NAME:	P
LAST NAME:	Woolever
MAIDEN NAME:	

BIRTH DATE:

DEATH DATE:

DAY:		DAY:	4
MONTH:		MONTH:	March
YEAR:		YEAR:	1878

AGE:

YEARS:	47	MONTHS:	6	DAYS:	23
--------	----	---------	---	-------	----

GENDER:	F
---------	---

EPITAPH OR SCRIPT:	HARRIET P. / wife of / CHARLES A. WOOLEVER / Died / March 4, 1878 / AE. 47 yrs. 6mos. 23 / DAYS / Asleep in Jesus blessed sleep. / From which none (ever?) / wake to (weep?)
--------------------	--

EPITAPH OR SCRIPT (CONT):

EPITAPH OR SCRIPT (CONT):	
---------------------------	--

MILITARY MARKER	-
-----------------	---

Marker Plot Type:	Single
-------------------	--------

Marker Description	Headstone
--------------------	-----------

Family Plot ID:	-
-----------------	---

Family Plot Name:	
-------------------	--

Associated Markers, IDs: (for this individual)	SHE238
---	--------

Associated Individuals, IDs: (other individuals)	
---	--



Map / Marker ID:	SHE237
------------------	---------------

Individual Plot ID:	SHE237
---------------------	---------------

GPS (wgs84-18N)	lat: N44° 3' 11.955" long: W75° 45' 3.521"
-----------------	--

Cemetery:	Sheepfold, Pine Plains
-----------	------------------------

Context:	Contiguous
----------	------------

Plot Placement:	In Rows
-----------------	---------

Grade Slope:	None
--------------	------

Exposure:	Open
-----------	------

Plot Accessories:	-
-------------------	---

General Comments:	-
-------------------	---

Additional Information:	
-------------------------	--

References:	
-------------	--

CEMETERY INTEREST FORM

(PAGE 2 OF 2)

Marker ID: SHE237



Harriet	P
Woolever	

PUBLIC WORKS
ENVIRONMENTAL DIVISION
FORT DRUM, NEW YORK





CEMETERY INTEREST FORM

(PAGE 1 OF 2)

PUBLIC WORKS, ENVIRONMENTAL DIVISION
FORT DRUM, NEW YORK

FIRST NAME:	
MIDDLE NAME:	
LAST NAME:	Woolever
MAIDEN NAME:	

<i>BIRTH DATE:</i>		<i>DEATH DATE:</i>	
DAY:		DAY:	
MONTH:		MONTH:	
YEAR:		YEAR:	

<i>AGE:</i>					
YEARS:		MONTHS:		DAYS:	

GENDER:	
---------	--

EPITAPH OR SCRIPT:	H. P. W.
--------------------	----------

EPITAPH OR SCRIPT (CONT):	
---------------------------	--

MILITARY MARKER	-
-----------------	---

Marker Plot Type:	Single
-------------------	--------

Marker Description	Footstone
--------------------	-----------

Family Plot ID:	-
-----------------	---

Family Plot Name:	
-------------------	--

Associated Markers, IDs: (for this individual)	SHE237
---	--------

Associated Individuals, IDs: (other individuals)	
---	--



Map / Marker ID:	SHE238
-------------------------	---------------

Individual Plot ID:	SHE238
---------------------	---------------

GPS (wgs84-18N)	lat: N44° 3' 11.980" long: W75° 45' 3.464"
-----------------	--

Cemetery:	Sheepfold, Pine Plains
-----------	------------------------

Context:	Contiguous
----------	------------

Plot Placement:	In Rows
-----------------	---------

Grade Slope:	None
--------------	------

Exposure:	Open
-----------	------

Plot Accessories:	-
-------------------	---

General Comments:	-
-------------------	---

Additional Information:	
-------------------------	--

References:	
-------------	--

CEMETERY INTEREST FORM

Marker ID: SHE238

(PAGE 2 OF 2)



Woolever	

PUBLIC WORKS
ENVIRONMENTAL DIVISION
FORT DRUM, NEW YORK





CEMETERY INTEREST FORM

(PAGE 1 OF 2)

PUBLIC WORKS, ENVIRONMENTAL DIVISION
FORT DRUM, NEW YORK

FIRST NAME:	Edwin
MIDDLE NAME:	
LAST NAME:	Barber
MAIDEN NAME:	

BIRTH DATE:

DEATH DATE:

DAY:	25	DAY:	19
MONTH:	May	MONTH:	January
YEAR:	1835	YEAR:	1856

AGE:

YEARS:	20	MONTHS:		DAYS:	
--------	----	---------	--	-------	--

GENDER:	M
---------	---

EPITAPH OR SCRIPT:	(SW face) CHAUNCEY BARBER / (blank) / MALINDA / HIS WIFE DIED / APR. 11, 1884 / AE. 68 Ys. 2Ds. / (NW face) LINNIE C. BARBER, / DIED / APR. 26, 1886 / AE. 23 ys. 1 m. / (SE face) EDWIN BARBER, / BORN / MAY 25, 1835, / DIED / JAN. 19, 1856,
--------------------	---

EPITAPH OR SCRIPT (CONT):	
---------------------------	--

MILITARY MARKER	-
-----------------	---

Marker Plot Type:	Family
-------------------	--------

Marker Description	Pedestal with Obelisk
--------------------	-----------------------

Family Plot ID:	SHEFP20
-----------------	---------

Family Plot Name:	Barber
-------------------	--------

Associated Markers, IDs:	SHE240, SHE241, SHE242, SHE243, SHE244, SHE245
--------------------------	--

(for this individual)

Associated Individuals, IDs:	SHE239a, SHE239b, SHE239c
------------------------------	---------------------------

(other individuals)



Map / Marker ID:	SHE239
------------------	---------------

Individual Plot ID:	SHE239d
---------------------	----------------

GPS (wgs84-18N)	lat: N44° 3' 12.515" long: W75° 45' 3.899"
-----------------	--

Cemetery:	Sheepfold, Pine Plains
-----------	------------------------

Context:	Contiguous
----------	------------

Plot Placement:	In Rows
-----------------	---------

Grade Slope:	Cross Slope
--------------	-------------

Exposure:	Open
-----------	------

Plot Accessories:	-
-------------------	---

General Comments:	-
-------------------	---

Additional Information:	
-------------------------	--

References:	
-------------	--

CEMETERY INTEREST FORM

Marker ID: SHE239

(PAGE 2 OF 2)



Edwin	
Barber	

PUBLIC WORKS
ENVIRONMENTAL DIVISION
FORT DRUM, NEW YORK





CEMETERY INTEREST FORM

(PAGE 1 OF 2)

PUBLIC WORKS, ENVIRONMENTAL DIVISION
FORT DRUM, NEW YORK

FIRST NAME:	Linnie
MIDDLE NAME:	C
LAST NAME:	Barber
MAIDEN NAME:	

BIRTH DATE:

DEATH DATE:

DAY:		DAY:	26
MONTH:		MONTH:	April
YEAR:		YEAR:	1886

AGE:

YEARS:	23	MONTHS:	1	DAYS:	
--------	----	---------	---	-------	--

GENDER:	F
---------	----------

EPITAPH OR SCRIPT:	(SW face) CHAUNCEY BARBER / (blank) / MALINDA / HIS WIFE DIED / APR. 11, 1884 / AE. 68 Ys. 2Ds. / (NW face) LINNIE C. BARBER, / DIED / APR. 26, 1886 / AE. 23 ys. 1 m. / (SE face) EDWIN BARBER, / BORN / MAY 25, 1835, / DIED / JAN. 19, 1856,
--------------------	---

EPITAPH OR SCRIPT (CONT):	
---------------------------	--

MILITARY MARKER	-
-----------------	---

Marker Plot Type:	Family
-------------------	--------

Marker Description	Pedestal with Obelisk
--------------------	-----------------------

Family Plot ID:	SHEFP20
-----------------	---------

Family Plot Name:	Barber
-------------------	--------

Associated Markers, IDs:	SHE240, SHE241, SHE242, SHE243, SHE244, SHE245
--------------------------	--

(for this individual)

Associated Individuals, IDs:	SHE239a, SHE239b, SHE239d
------------------------------	---------------------------

(other individuals)



Map / Marker ID:	SHE239
------------------	---------------

Individual Plot ID:	SHE239c
---------------------	----------------

GPS (wgs84-18N)	lat: N44° 3' 12.515" long: W75° 45' 3.899"
-----------------	--

Cemetery:	Sheepfold, Pine Plains
-----------	------------------------

Context:	Contiguous
----------	------------

Plot Placement:	In Rows
-----------------	---------

Grade Slope:	Cross Slope
--------------	-------------

Exposure:	Open
-----------	------

Plot Accessories:	-
-------------------	---

General Comments:	-
-------------------	---

Additional Information:	
-------------------------	--

References:	
-------------	--

CEMETERY INTEREST FORM

Marker ID: SHE239

(PAGE 2 OF 2)



Linnie	C
Barber	

PUBLIC WORKS
ENVIRONMENTAL DIVISION
FORT DRUM, NEW YORK





CEMETERY INTEREST FORM

(PAGE 1 OF 2)

PUBLIC WORKS, ENVIRONMENTAL DIVISION
FORT DRUM, NEW YORK

FIRST NAME:	Chauncey
MIDDLE NAME:	
LAST NAME:	Barber
MAIDEN NAME:	

BIRTH DATE:

DEATH DATE:

DAY:	<input type="text"/>	DAY:	<input type="text"/>
MONTH:	<input type="text"/>	MONTH:	<input type="text"/>
YEAR:	<input type="text"/>	YEAR:	<input type="text"/>

AGE:

YEARS:	<input type="text"/>	MONTHS:	<input type="text"/>	DAYS:	<input type="text"/>
--------	----------------------	---------	----------------------	-------	----------------------

GENDER:	M
---------	----------

EPITAPH OR SCRIPT:	(SW face) CHAUNCEY BARBER / (blank) / MALINDA / HIS WIFE DIED / APR. 11, 1884 / AE. 68 Ys. 2Ds. / (NW face) LINNIE C. BARBER, / DIED / APR. 26, 1886 / AE. 23 ys. 1 m. / (SE face) EDWIN BARBER, / BORN / MAY 25, 1835, / DIED / JAN. 19, 1856,
--------------------	---

EPITAPH OR SCRIPT (CONT):	
---------------------------	--

MILITARY MARKER	-
-----------------	---

Marker Plot Type:	Family
-------------------	--------

Marker Description	Pedestal with Obelisk
--------------------	-----------------------

Family Plot ID:	SHEFP20
-----------------	---------

Family Plot Name:	Barber
-------------------	--------

Associated Markers, IDs:	SHE240, SHE241, SHE242, SHE243, SHE244, SHE245
--------------------------	--

(for this individual)

Associated Individuals, IDs:	SHE239b, SHE239c, SHE239d
------------------------------	---------------------------

(other individuals)



Map / Marker ID:	SHE239
------------------	---------------

Individual Plot ID:	SHE239a
---------------------	----------------

GPS (wgs84-18N)	lat: N44° 3' 12.515" long: W75° 45' 3.899"
-----------------	--

Cemetery:	Sheepfold, Pine Plains
-----------	------------------------

Context:	Contiguous
----------	------------

Plot Placement:	In Rows
-----------------	---------

Grade Slope:	Cross Slope
--------------	-------------

Exposure:	Open
-----------	------

Plot Accessories:	-
-------------------	---

General Comments:	-
-------------------	---

Additional Information:	
-------------------------	--

References:	
-------------	--

CEMETERY INTEREST FORM

Marker ID: SHE239


(PAGE 2 OF 2)



Chauncey

Barber

PUBLIC WORKS
ENVIRONMENTAL DIVISION
FORT DRUM, NEW YORK





CEMETERY INTEREST FORM

(PAGE 1 OF 2)

PUBLIC WORKS, ENVIRONMENTAL DIVISION
FORT DRUM, NEW YORK

FIRST NAME:	Malinda
MIDDLE NAME:	
LAST NAME:	Barber
MAIDEN NAME:	

BIRTH DATE:

DEATH DATE:

DAY:		DAY:	11
MONTH:		MONTH:	April
YEAR:		YEAR:	1884

AGE:

YEARS:	68	MONTHS:	0	DAYS:	2
--------	----	---------	---	-------	---

GENDER:	F
---------	---

EPITAPH OR SCRIPT:	(SW face) CHAUNCEY BARBER / (blank) / MALINDA / HIS WIFE DIED / APR. 11, 1884 / AE. 68 Ys. 2Ds. / (NW face) LINNIE C. BARBER, / DIED / APR. 26, 1886 / AE. 23 ys. 1 m. / (SE face) EDWIN BARBER, / BORN / MAY 25, 1835, / DIED / JAN. 19, 1856,
--------------------	---

EPITAPH OR SCRIPT (CONT):	
---------------------------	--

MILITARY MARKER	-
-----------------	---

Marker Plot Type:	Family
-------------------	--------

Marker Description	Pedestal with Obelisk
--------------------	-----------------------

Family Plot ID:	SHEFP20
-----------------	---------

Family Plot Name:	Barber
-------------------	--------

Associated Markers, IDs:	SHE240, SHE241, SHE242, SHE243, SHE244, SHE245
--------------------------	--

(for this individual)

Associated Individuals, IDs:	SHE239a, SHE239c, SHE239d
------------------------------	---------------------------

(other individuals)



Map / Marker ID:	SHE239
------------------	---------------

Individual Plot ID:	SHE239b
---------------------	----------------

GPS (wgs84-18N)	lat: N44° 3' 12.515" long: W75° 45' 3.899"
-----------------	--

Cemetery:	Sheepfold, Pine Plains
-----------	------------------------

Context:	Contiguous
----------	------------

Plot Placement:	In Rows
-----------------	---------

Grade Slope:	Cross Slope
--------------	-------------

Exposure:	Open
-----------	------

Plot Accessories:	-
-------------------	---

General Comments:	-
-------------------	---

Additional Information:	
-------------------------	--

References:	
-------------	--

CEMETERY INTEREST FORM

Marker ID: SHE239


(PAGE 2 OF 2)



Malinda

Barber

PUBLIC WORKS
ENVIRONMENTAL DIVISION
FORT DRUM, NEW YORK





CEMETERY INTEREST FORM

(PAGE 1 OF 2)

PUBLIC WORKS, ENVIRONMENTAL DIVISION
FORT DRUM, NEW YORK

FIRST NAME:	(Unknown)
MIDDLE NAME:	
LAST NAME:	Barbur
MAIDEN NAME:	

BIRTH DATE:

DEATH DATE:

DAY:	<input type="text"/>	DAY:	<input type="text"/>
MONTH:	<input type="text"/>	MONTH:	<input type="text"/>
YEAR:	<input type="text"/>	YEAR:	<input type="text"/>

AGE:

YEARS:	<input type="text"/>	MONTHS:	<input type="text"/>	DAYS:	<input type="text"/>
--------	----------------------	---------	----------------------	-------	----------------------

GENDER:	<input type="text"/>
---------	----------------------

EPITAPH OR SCRIPT:	(none / illegible)
--------------------	--------------------

EPITAPH OR SCRIPT (CONT):	
---------------------------	--

MILITARY MARKER	-
-----------------	---

Marker Plot Type:	(Unknown)
-------------------	-----------

Marker Description	Other
--------------------	-------

Family Plot ID:	SHEFP20
-----------------	---------

Family Plot Name:	Barber
-------------------	--------

Associated Markers, IDs:	SHE239, SHE245
(for this individual)	

Associated Individuals, IDs:	
(other individuals)	



Map / Marker ID:	SHE240
-------------------------	---------------

Individual Plot ID:	SHE240
---------------------	---------------

GPS (wgs84-18N)	lat: N44° 3' 12.582" long: W75° 45' 3.940"
-----------------	--

Cemetery:	Sheepfold, Pine Plains
-----------	------------------------

Context:	Isolated
----------	----------

Plot Placement:	In Rows
-----------------	---------

Grade Slope:	None
--------------	------

Exposure:	Open
-----------	------

Plot Accessories:	-
-------------------	---

General Comments:	May be associated with SHE234 (and relocated), given material type, design, and location.
-------------------	---

Additional Information:	
-------------------------	--

References:	
-------------	--

CEMETERY INTEREST FORM

(PAGE 2 OF 2)

Marker ID: SHE240



(Unknown)

Barbur

PUBLIC WORKS
ENVIRONMENTAL DIVISION
FORT DRUM, NEW YORK





CEMETERY INTEREST FORM

(PAGE 1 OF 2)

PUBLIC WORKS, ENVIRONMENTAL DIVISION
FORT DRUM, NEW YORK

FIRST NAME:

MIDDLE NAME:

LAST NAME: **Barber**

MAIDEN NAME:

BIRTH DATE: DAY: MONTH: YEAR:

DEATH DATE: DAY: MONTH: YEAR:

AGE: YEARS: MONTHS: DAYS:

GENDER:

EPITAPH OR SCRIPT: **L. B.**

EPITAPH OR SCRIPT (CONT):

MILITARY MARKER: -

Marker Plot Type: **Single**

Marker Description: **Footstone**

Family Plot ID: **SHEFP20**

Family Plot Name: **Barber**

Associated Markers, IDs: **SHE239, SHE245**
(for this individual)

Associated Individuals, IDs:
(other individuals)



Map / Marker ID: **SHE241**

Individual Plot ID: **SHE241**

GPS (wgs84-18N) lat: **N44° 3' 12.564"** long: **W75° 45' 3.810"**

Cemetery: **Sheepfold, Pine Plains**

Context: **Contiguous**

Plot Placement: **In Rows**

Grade Slope: **Cross Slope**

Exposure: **Open**

Plot Accessories: -

General Comments: -

Additional Information:

References:

CEMETERY INTEREST FORM

Marker ID: SHE241

(PAGE 2 OF 2)



Barber	

PUBLIC WORKS
ENVIRONMENTAL DIVISION
FORT DRUM, NEW YORK



--	--

--	--



CEMETERY INTEREST FORM

(PAGE 1 OF 2)

PUBLIC WORKS, ENVIRONMENTAL DIVISION
FORT DRUM, NEW YORK

FIRST NAME:

MIDDLE NAME:

LAST NAME: **Barber**

MAIDEN NAME:

BIRTH DATE:

DEATH DATE:

DAY:

DAY:

MONTH:

MONTH:

YEAR:

YEAR:

AGE:

YEARS:

MONTHS:

DAYS:

GENDER:

EPITAPH OR SCRIPT: **E. B.**

EPITAPH OR SCRIPT (CONT):

MILITARY MARKER: -

Marker Plot Type: **Single**

Marker Description: **Footstone**

Family Plot ID: **SHEFP20**

Family Plot Name: **Barber**

Associated Markers, IDs:
(for this individual) **SHE239, SHE245**

Associated Individuals, IDs:
(other individuals)



Map / Marker ID: **SHE242**

Individual Plot ID: **SHE242**

GPS (wgs84-18N) lat: **N44° 3' 12.551"** long: **W75° 45' 3.797"**

Cemetery: **Sheepfold, Pine Plains**

Context: **Contiguous**

Plot Placement: **In Rows**

Grade Slope: **Cross Slope**

Exposure: **Open**

Plot Accessories: -

General Comments: -

Additional Information:

References:

CEMETERY INTEREST FORM

Marker ID: SHE242

(PAGE 2 OF 2)



Barber	

PUBLIC WORKS
ENVIRONMENTAL DIVISION
FORT DRUM, NEW YORK





CEMETERY INTEREST FORM

(PAGE 1 OF 2)

PUBLIC WORKS, ENVIRONMENTAL DIVISION
FORT DRUM, NEW YORK

FIRST NAME:

MIDDLE NAME:

LAST NAME: **Barber**

MAIDEN NAME:

BIRTH DATE: DAY: MONTH: YEAR:

DEATH DATE: DAY: MONTH: YEAR:

AGE: YEARS: MONTHS: DAYS:

GENDER:

EPITAPH OR SCRIPT: M. B.

EPITAPH OR SCRIPT (CONT):

MILITARY MARKER: -

Marker Plot Type: Single

Marker Description: Footstone

Family Plot ID: SHEFP20

Family Plot Name: Barber

Associated Markers, IDs: SHE239, SHE245
(for this individual)

Associated Individuals, IDs:
(other individuals)



Map / Marker ID: **SHE243**

Individual Plot ID: **SHE243**

GPS (wgs84-18N) lat: N44° 3' 12.529" long: W75° 45' 3.770"

Cemetery: Sheepfold, Pine Plains

Context: Contiguous

Plot Placement: In Rows

Grade Slope: Cross Slope

Exposure: Open

Plot Accessories: Shell (fragments, Limestone (fragments))

General Comments: -

Additional Information:

References:

CEMETERY INTEREST FORM

Marker ID: SHE243

(PAGE 2 OF 2)



Barber	

PUBLIC WORKS
ENVIRONMENTAL DIVISION
FORT DRUM, NEW YORK





CEMETERY INTEREST FORM

(PAGE 1 OF 2)

PUBLIC WORKS, ENVIRONMENTAL DIVISION
FORT DRUM, NEW YORK

FIRST NAME:

MIDDLE NAME:

LAST NAME: **Barber**

MAIDEN NAME:

BIRTH DATE:

DEATH DATE:

DAY:

DAY:

MONTH:

MONTH:

YEAR:

YEAR:

AGE:

YEARS:

MONTHS:

DAYS:

GENDER:

EPITAPH OR SCRIPT: **C. B.**

EPITAPH OR SCRIPT (CONT):

MILITARY MARKER: -

Marker Plot Type: **Single**

Marker Description: **Footstone**

Family Plot ID: **SHEFP20**

Family Plot Name: **Barber**

Associated Markers, IDs:

(for this individual)

Associated Individuals, IDs:

(other individuals)



Map / Marker ID: **SHE244**

Individual Plot ID: **SHE244**

GPS (wgs84-18N) lat: **N44° 3' 12.509"** long: **W75° 45' 3.733"**

Cemetery: **Sheepfold, Pine Plains**

Context: **Contiguous**

Plot Placement: **In Rows**

Grade Slope: **Cross Slope**

Exposure: **Open**

Plot Accessories: **Shell (fragments, Quartzite (fragments))**

General Comments: **Relocated to top of foundation wall.**

Additional Information:

References:

CEMETERY INTEREST FORM

Marker ID: SHE244

(PAGE 2 OF 2)



Barber	

PUBLIC WORKS
ENVIRONMENTAL DIVISION
FORT DRUM, NEW YORK



--	--

--	--



CEMETERY INTEREST FORM

(PAGE 1 OF 2)

PUBLIC WORKS, ENVIRONMENTAL DIVISION
FORT DRUM, NEW YORK

FIRST NAME:	<input type="text"/>
MIDDLE NAME:	<input type="text"/>
LAST NAME:	Barber
MAIDEN NAME:	<input type="text"/>

<i>BIRTH DATE:</i>		<i>DEATH DATE:</i>	
DAY:	<input type="text"/>	DAY:	<input type="text"/>
MONTH:	<input type="text"/>	MONTH:	<input type="text"/>
YEAR:	<input type="text"/>	YEAR:	<input type="text"/>

<i>AGE:</i>					
YEARS:	<input type="text"/>	MONTHS:	<input type="text"/>	DAYS:	<input type="text"/>

GENDER:	<input type="text"/>
---------	----------------------

EPITAPH OR SCRIPT:	(none)
--------------------	--------

EPITAPH OR SCRIPT (CONT):	<input type="text"/>
---------------------------	----------------------

MILITARY MARKER	-
-----------------	---

Marker Plot Type:	Family
-------------------	--------

Marker Description	Enclosure
--------------------	-----------

Family Plot ID:	SHEFP29
-----------------	---------

Family Plot Name:	Barber
-------------------	--------

Associated Markers, IDs:	SHE239, SHE240, SHE241, SHE242, SHE243, SHE244
--------------------------	--

(for this individual)

Associated Individuals, IDs:	<input type="text"/>
------------------------------	----------------------

(other individuals)



Map / Marker ID:	SHE245
-------------------------	---------------

Individual Plot ID:	SHE245
---------------------	---------------

GPS (wgs84-18N)	lat: N44° 3' 12.535" long: W75° 45' 3.845"
-----------------	--

Cemetery:	Sheepfold, Pine Plains
-----------	------------------------

Context:	Contiguous
----------	------------

Plot Placement:	In Rows
-----------------	---------

Grade Slope:	Cross Slope
--------------	-------------

Exposure:	Open
-----------	------

Plot Accessories:	Shell (fragments, Quartzite (fragments), Li
-------------------	---

General Comments:	"Grave Litter" (see Photos) found scattered along the N half and NE edge (just outside of the enclosure). Ferrous inclusions seen in concrete.
-------------------	--

Additional Information:	<input type="text"/>
-------------------------	----------------------

References:	<input type="text"/>
-------------	----------------------

CEMETERY INTEREST FORM

Marker ID: SHE245

(PAGE 2 OF 2)



Barber	

PUBLIC WORKS
ENVIRONMENTAL DIVISION
FORT DRUM, NEW YORK





CEMETERY INTEREST FORM

(PAGE 1 OF 2)

PUBLIC WORKS, ENVIRONMENTAL DIVISION
FORT DRUM, NEW YORK

FIRST NAME: **(Unknown)**

MIDDLE NAME:

LAST NAME: **(Unknown)**

MAIDEN NAME:

BIRTH DATE:

DEATH DATE:

DAY:

DAY:

MONTH:

MONTH:

YEAR:

YEAR:

AGE:

YEARS:

MONTHS:

DAYS:

GENDER:

EPITAPH OR SCRIPT: (none)

EPITAPH OR SCRIPT (CONT):

MILITARY MARKER: -

Marker Plot Type: **(Unknown)**

Marker Description: **(Unknown)**

Family Plot ID: -

Family Plot Name:

Associated Markers, IDs:
(for this individual)

Associated Individuals, IDs:
(other individuals)



Map / Marker ID: **SHE246**

Individual Plot ID: **SHE246**

GPS (wgs84-18N) lat: N44° 3' 12.428" long: W75° 45' 3.824"

Cemetery: Sheepfold, Pine Plains

Context: Isolated

Plot Placement: In Rows

Grade Slope: Cross Slope

Exposure: Open

Plot Accessories: -

General Comments: Possible Marker. Similar to SHE249. Appears to be Quartzite.

Additional Information:

References:

CEMETERY INTEREST FORM

Marker ID: SHE246

(PAGE 2 OF 2)



(Unknown)	
(Unknown)	

PUBLIC WORKS
ENVIRONMENTAL DIVISION
FORT DRUM, NEW YORK



CEMETERY INTEREST FORM

(PAGE 1 OF 2)

PUBLIC WORKS, ENVIRONMENTAL DIVISION
FORT DRUM, NEW YORK

FIRST NAME:	Isabel
MIDDLE NAME:	
LAST NAME:	Stewart
MAIDEN NAME:	Arthur

BIRTH DATE:

DEATH DATE:

DAY:		DAY:	5
MONTH:		MONTH:	March
YEAR:		YEAR:	1827

AGE:

YEARS:	70	MONTHS:		DAYS:	
--------	----	---------	--	-------	--

GENDER:	F
---------	---

EPITAPH OR SCRIPT:	In memory of / ISABEL ARTHUR, / wife of / David Stewart, / a native of Edinburgh, Scotland / who died March 5, / 1827, in her 70, year. / Watch therefore for ye know neuther / the day nor the hour where in / the Son of man cometh / Math 25,CH.13.V.(8/5?)
--------------------	--

EPITAPH OR SCRIPT (CONT):	
---------------------------	--

MILITARY MARKER	-
-----------------	---

Marker Plot Type:	Single
-------------------	--------

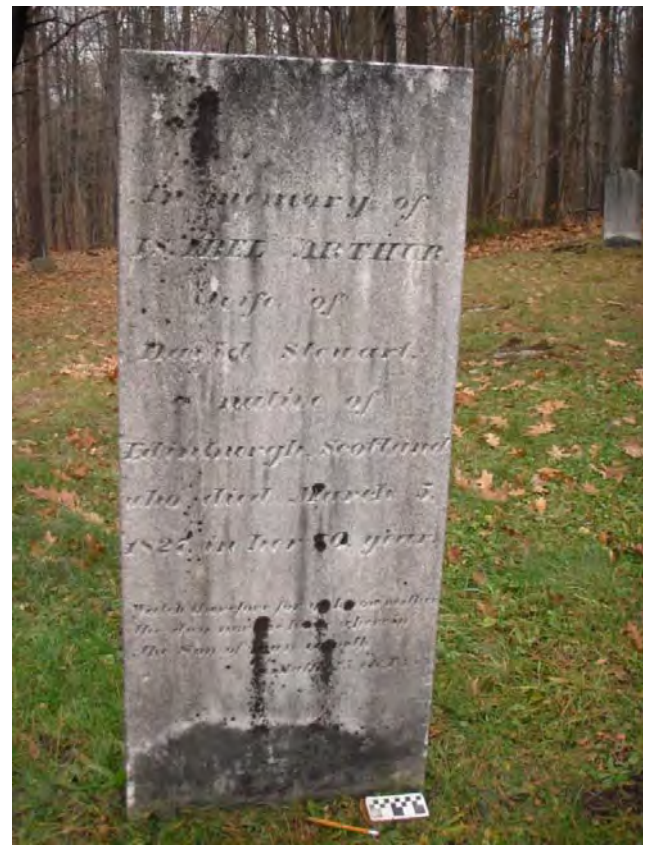
Marker Description	Headstone
--------------------	-----------

Family Plot ID:	-
-----------------	---

Family Plot Name:	
-------------------	--

Associated Markers, IDs: (for this individual)	SHE248
---	--------

Associated Individuals, IDs: (other individuals)	
---	--



Map / Marker ID:	SHE247
------------------	---------------

Individual Plot ID:	SHE247
---------------------	---------------

GPS (wgs84-18N)	lat: N44° 3' 12.358" long: W75° 45' 3.748"
-----------------	--

Cemetery:	Sheepfold, Pine Plains
-----------	------------------------

Context:	Isolated
----------	----------

Plot Placement:	In Rows
-----------------	---------

Grade Slope:	Cross Slope
--------------	-------------

Exposure:	Open
-----------	------

Plot Accessories:	-
-------------------	---

General Comments:	-
-------------------	---

Additional Information:	
-------------------------	--

References:	
-------------	--

CEMETERY INTEREST FORM

(PAGE 2 OF 2)

Marker ID: SHE247



Isabel	
Stewart	Arthur

PUBLIC WORKS
ENVIRONMENTAL DIVISION
FORT DRUM, NEW YORK





CEMETERY INTEREST FORM

(PAGE 1 OF 2)

PUBLIC WORKS, ENVIRONMENTAL DIVISION
FORT DRUM, NEW YORK

FIRST NAME:

MIDDLE NAME:

LAST NAME: **Stewart**

MAIDEN NAME: **Arthur**

BIRTH DATE:

DEATH DATE:

DAY:

DAY:

MONTH:

MONTH:

YEAR:

YEAR:

AGE:

YEARS:

MONTHS:

DAYS:

GENDER:

EPITAPH OR SCRIPT: I. A. S.

EPITAPH OR SCRIPT (CONT):

MILITARY MARKER: -

Marker Plot Type: Single

Marker Description: Footstone

Family Plot ID: -

Family Plot Name:

Associated Markers, IDs: SHE247
(for this individual)

Associated Individuals, IDs:
(other individuals)



Map / Marker ID: **SHE248**

Individual Plot ID: **SHE248**

GPS (wgs84-18N) lat: N44° 3' 12.392" long: W75° 45' 3.662"

Cemetery: Sheepfold, Pine Plains

Context: Isolated

Plot Placement: In Rows

Grade Slope: Cross Slope

Exposure: Open

Plot Accessories: -

General Comments: -

Additional Information:

References:

CEMETERY INTEREST FORM

(PAGE 2 OF 2)

Marker ID: SHE248



Stewart	Arthur

PUBLIC WORKS
ENVIRONMENTAL DIVISION
FORT DRUM, NEW YORK



Empty space for notes or additional information.

Empty space for notes or additional information.



CEMETERY INTEREST FORM

(PAGE 1 OF 2)

PUBLIC WORKS, ENVIRONMENTAL DIVISION
FORT DRUM, NEW YORK

FIRST NAME: **(Unknown)**

MIDDLE NAME:

LAST NAME: **(Unknown)**

MAIDEN NAME:

BIRTH DATE:

DEATH DATE:

DAY:

DAY:

MONTH:

MONTH:

YEAR:

YEAR:

AGE:

YEARS: MONTHS: DAYS:

GENDER:

EPITAPH OR SCRIPT: (none)

EPITAPH OR SCRIPT (CONT):

MILITARY MARKER: -

Marker Plot Type: (Unknown)

Marker Description: (Unknown)

Family Plot ID: -

Family Plot Name:

Associated Markers, IDs:

(for this individual)

Associated Individuals, IDs:

(other individuals)



Map / Marker ID: **SHE249**

Individual Plot ID: **SHE249**

GPS (wgs84-18N) lat: N44° 3' 12.190" long: W75° 45' 3.583"

Cemetery: Sheepfold, Pine Plains

Context: Isolated

Plot Placement: In Rows

Grade Slope: Cross Slope

Exposure: Open

Plot Accessories: -

General Comments: Similar to SHE246. Appears to be Quartzite.

Additional Information:

References:

CEMETERY INTEREST FORM

Marker ID: SHE249

(PAGE 2 OF 2)



(Unknown)	
(Unknown)	

PUBLIC WORKS
ENVIRONMENTAL DIVISION
FORT DRUM, NEW YORK





CEMETERY INTEREST FORM

(PAGE 1 OF 2)

PUBLIC WORKS, ENVIRONMENTAL DIVISION
FORT DRUM, NEW YORK

FIRST NAME: **(Unknown)**

MIDDLE NAME:

LAST NAME: **(Unknown)**

MAIDEN NAME:

BIRTH DATE:

DEATH DATE:

DAY:

DAY:

MONTH:

MONTH:

YEAR:

YEAR:

AGE:

YEARS:

MONTHS:

DAYS:

GENDER:

EPITAPH OR SCRIPT: (none)

EPITAPH OR SCRIPT (CONT):

MILITARY MARKER: -

Marker Plot Type: **(Unknown)**

Marker Description: **(Unknown)**

Family Plot ID: -

Family Plot Name:

Associated Markers, IDs:
(for this individual)

Associated Individuals, IDs:
(other individuals)



Map / Marker ID: **SHE250**

Individual Plot ID: **SHE250**

GPS (wgs84-18N) lat: N44° 3' 12.137" long: W75° 45' 3.541"

Cemetery: Sheepfold, Pine Plains

Context: Isolated

Plot Placement: In Rows

Grade Slope: Positive

Exposure: Open

Plot Accessories: -

General Comments: Possible Marker.

Additional Information:

References:

CEMETERY INTEREST FORM

Marker ID: SHE250

(PAGE 2 OF 2)



(Unknown)	
(Unknown)	

PUBLIC WORKS
ENVIRONMENTAL DIVISION
FORT DRUM, NEW YORK



CEMETERY INTEREST FORM

(PAGE 1 OF 2)

PUBLIC WORKS, ENVIRONMENTAL DIVISION
FORT DRUM, NEW YORK

FIRST NAME:	(Unknown)
MIDDLE NAME:	
LAST NAME:	(Unknown)
MAIDEN NAME:	

<i>BIRTH DATE:</i>		<i>DEATH DATE:</i>	
DAY:	<input type="text"/>	DAY:	<input type="text"/>
MONTH:	<input type="text"/>	MONTH:	<input type="text"/>
YEAR:	<input type="text"/>	YEAR:	<input type="text"/>

<i>AGE:</i>					
YEARS:	<input type="text"/>	MONTHS:	<input type="text"/>	DAYS:	<input type="text"/>

GENDER:	<input type="text"/>
---------	----------------------

EPITAPH OR SCRIPT:	(none)
--------------------	--------

EPITAPH OR SCRIPT (CONT):	
---------------------------	--

MILITARY MARKER	-
-----------------	---

Marker Plot Type:	Single
-------------------	--------

Marker Description	Headstone
--------------------	-----------

Family Plot ID:	-
-----------------	---

Family Plot Name:	
-------------------	--

Associated Markers, IDs: (for this individual)	SHE252
---	--------

Associated Individuals, IDs: (other individuals)	
---	--



Map / Marker ID:	SHE251
------------------	---------------

Individual Plot ID:	SHE251
---------------------	---------------

GPS (wgs84-18N)	lat: N44° 3' 12.347" long: W75° 45' 3.549"
-----------------	--

Cemetery:	Sheepfold, Pine Plains
-----------	------------------------

Context:	Contiguous
----------	------------

Plot Placement:	In Rows
-----------------	---------

Grade Slope:	Cross Slope
--------------	-------------

Exposure:	Open
-----------	------

Plot Accessories:	-
-------------------	---

General Comments:	Likely a headstone and related to SHE252, due to relation to other headstones and footstones. Limestone material.
-------------------	---

Additional Information:	
-------------------------	--

References:	
-------------	--

CEMETERY INTEREST FORM

Marker ID: SHE251

(PAGE 2 OF 2)



(Unknown)

(Unknown)

PUBLIC WORKS
ENVIRONMENTAL DIVISION
FORT DRUM, NEW YORK





CEMETERY INTEREST FORM

(PAGE 1 OF 2)

PUBLIC WORKS, ENVIRONMENTAL DIVISION
FORT DRUM, NEW YORK

FIRST NAME:

MIDDLE NAME:

LAST NAME: **(Unknown)**

MAIDEN NAME:

BIRTH DATE: DAY: MONTH: YEAR:

DEATH DATE: DAY: MONTH: YEAR:

AGE: YEARS: MONTHS: DAYS:

GENDER:

EPITAPH OR SCRIPT: (none)

EPITAPH OR SCRIPT (CONT):

MILITARY MARKER: -

Marker Plot Type: Single

Marker Description: Footstone

Family Plot ID: -

Family Plot Name:

Associated Markers, IDs: SHE251
(for this individual)

Associated Individuals, IDs:
(other individuals)



Map / Marker ID: **SHE252**

Individual Plot ID: **SHE252**

GPS (wgs84-18N) lat: N44° 3' 12.365" long: W75° 45' 3.459"

Cemetery: Sheepfold, Pine Plains

Context: Contiguous

Plot Placement: In Rows

Grade Slope: Cross Slope

Exposure: Open

Plot Accessories: -

General Comments: Likely a headstone and related to SHE251, due to relation to other headstones and footstones. Limestone material.

Additional Information:

References:

CEMETERY INTEREST FORM

Marker ID: SHE252

(PAGE 2 OF 2)



(Unknown)	

PUBLIC WORKS
ENVIRONMENTAL DIVISION
FORT DRUM, NEW YORK





CEMETERY INTEREST FORM

(PAGE 1 OF 2)

PUBLIC WORKS, ENVIRONMENTAL DIVISION
FORT DRUM, NEW YORK

FIRST NAME:	Horatio
MIDDLE NAME:	
LAST NAME:	Orvis
MAIDEN NAME:	

BIRTH DATE:

DEATH DATE:

DAY:		DAY:	4
MONTH:		MONTH:	April
YEAR:		YEAR:	1851

AGE:

YEARS:	72	MONTHS:		DAYS:	
--------	----	---------	--	-------	--

GENDER:	M
---------	---

EPITAPH OR SCRIPT:	Dr. HORATIO ORVIS / Died / Apr. 4, 1851, / AE. 72 y'rs.
--------------------	---

EPITAPH OR SCRIPT (CONT):

MILITARY MARKER	-
-----------------	---

Marker Plot Type:	Single
-------------------	--------

Marker Description	Headstone
--------------------	-----------

Family Plot ID:	-
-----------------	---

Family Plot Name:	
-------------------	--

Associated Markers, IDs: (for this individual)	SHE254
---	--------

Associated Individuals, IDs: (other individuals)	SHE255, SHE257, SHE259, SHE260
---	--------------------------------



Map / Marker ID:	SHE253
------------------	---------------

Individual Plot ID:	SHE253
---------------------	---------------

GPS (wgs84-18N)	lat: N44° 3' 12.298" long: W75° 45' 3.527"
-----------------	--

Cemetery:	Sheepfold, Pine Plains
-----------	------------------------

Context:	Contiguous
----------	------------

Plot Placement:	In Rows
-----------------	---------

Grade Slope:	Positive
--------------	----------

Exposure:	Open
-----------	------

Plot Accessories:	-
-------------------	---

General Comments:	Doctor
-------------------	--------

Additional Information:	
-------------------------	--

References:	
-------------	--

CEMETERY INTEREST FORM

Marker ID: SHE253

(PAGE 2 OF 2)



Horatio

Orvis

PUBLIC WORKS
ENVIRONMENTAL DIVISION
FORT DRUM, NEW YORK





CEMETERY INTEREST FORM

(PAGE 1 OF 2)

PUBLIC WORKS, ENVIRONMENTAL DIVISION
FORT DRUM, NEW YORK

FIRST NAME:

MIDDLE NAME:

LAST NAME: **Orvis**

MAIDEN NAME:

BIRTH DATE:

DEATH DATE:

DAY:

DAY:

MONTH:

MONTH:

YEAR:

YEAR:

AGE:

YEARS: MONTHS: DAYS:

GENDER:

EPITAPH OR SCRIPT: **H. O.**

EPITAPH OR SCRIPT (CONT):

MILITARY MARKER: -

Marker Plot Type: **Single**

Marker Description: **Footstone**

Family Plot ID: -

Family Plot Name:

Associated Markers, IDs:
(for this individual) **SHE253**

Associated Individuals, IDs:
(other individuals)



Map / Marker ID: **SHE254**

Individual Plot ID: **SHE254**

GPS (wgs84-18N) lat: **N44° 3' 12.315"** long: **W75° 45' 3.441"**

Cemetery: **Sheepfold, Pine Plains**

Context: **Contiguous**

Plot Placement: **In Rows**

Grade Slope: **Positive**

Exposure: **Open**

Plot Accessories: -

General Comments: -

Additional Information:

References:

CEMETERY INTEREST FORM

Marker ID: SHE254

(PAGE 2 OF 2)



Orvis	

PUBLIC WORKS
ENVIRONMENTAL DIVISION
FORT DRUM, NEW YORK





CEMETERY INTEREST FORM

(PAGE 1 OF 2)

PUBLIC WORKS, ENVIRONMENTAL DIVISION
FORT DRUM, NEW YORK

FIRST NAME:	Betsey
MIDDLE NAME:	
LAST NAME:	Orvis
MAIDEN NAME:	

BIRTH DATE:

DEATH DATE:

DAY:		DAY:	11
MONTH:		MONTH:	September
YEAR:		YEAR:	1822

AGE:

YEARS:	32	MONTHS:		DAYS:	
--------	----	---------	--	-------	--

GENDER:	F
---------	---

EPITAPH OR SCRIPT:	IN / memory of Nrs. / BETSEY, Consort of / Dr. Horatio ORVIS, / who died Sept. / 10 1822 / AET 32 / Years / Insatiate archaer could / not one suffice. / Thy shafts flew thrice, / and thrice my peace / was slain.
--------------------	--

EPITAPH OR SCRIPT (CONT):	
---------------------------	--

MILITARY MARKER	-
-----------------	---

Marker Plot Type:	Single
-------------------	--------

Marker Description	Headstone
--------------------	-----------

Family Plot ID:	-
-----------------	---

Family Plot Name:	
-------------------	--

Associated Markers, IDs: (for this individual)	SHE256
---	--------

Associated Individuals, IDs: (other individuals)	SHE253, SHE257, SHE259, SHE260
---	--------------------------------



Map / Marker ID:	SHE255
------------------	---------------

Individual Plot ID:	SHE255
---------------------	---------------

GPS (wgs84-18N)	lat: N44° 3' 12.257" long: W75° 45' 3.508"
-----------------	--

Cemetery:	Sheepfold, Pine Plains
-----------	------------------------

Context:	Contiguous
----------	------------

Plot Placement:	In Rows
-----------------	---------

Grade Slope:	None
--------------	------

Exposure:	Open
-----------	------

Plot Accessories:	-
-------------------	---

General Comments:	Nurse
-------------------	-------

Additional Information:	
-------------------------	--

References:	
-------------	--

CEMETERY INTEREST FORM

(PAGE 2 OF 2)

Marker ID: SHE255



Betsey

Orvis

PUBLIC WORKS
ENVIRONMENTAL DIVISION
FORT DRUM, NEW YORK





CEMETERY INTEREST FORM

(PAGE 1 OF 2)

PUBLIC WORKS, ENVIRONMENTAL DIVISION
FORT DRUM, NEW YORK

FIRST NAME:

MIDDLE NAME:

LAST NAME: **Orvis**

MAIDEN NAME:

BIRTH DATE:

DEATH DATE:

DAY:

DAY:

MONTH:

MONTH:

YEAR:

YEAR:

AGE:

YEARS: MONTHS: DAYS:

GENDER:

EPITAPH OR SCRIPT: **B. O.**

EPITAPH OR SCRIPT (CONT):

MILITARY MARKER: -

Marker Plot Type: **Single**

Marker Description: **Footstone**

Family Plot ID: -

Family Plot Name:

Associated Markers, IDs: **SHE255**
(for this individual)

Associated Individuals, IDs:
(other individuals)



Map / Marker ID: **SHE256**

Individual Plot ID: **SHE256**

GPS (wgs84-18N) lat: **N44° 3' 12.278"** long: **W75° 45' 3.391"**

Cemetery: **Sheepfold, Pine Plains**

Context: **Contiguous**

Plot Placement: **In Rows**

Grade Slope: **None**

Exposure: **Open**

Plot Accessories: -

General Comments: -

Additional Information:

References:

CEMETERY INTEREST FORM

Marker ID: SHE256

(PAGE 2 OF 2)



Orvis	

PUBLIC WORKS
ENVIRONMENTAL DIVISION
FORT DRUM, NEW YORK





CEMETERY INTEREST FORM

(PAGE 1 OF 2)

PUBLIC WORKS, ENVIRONMENTAL DIVISION
FORT DRUM, NEW YORK

FIRST NAME:	Mary
MIDDLE NAME:	S
LAST NAME:	Hope
MAIDEN NAME:	Orvis

BIRTH DATE:

DEATH DATE:

DAY:		DAY:	15
MONTH:		MONTH:	March
YEAR:		YEAR:	1846

AGE:

YEARS:	27	MONTHS:		DAYS:	
--------	----	---------	--	-------	--

GENDER:	F
---------	----------

EPITAPH OR SCRIPT:	MARY S ORVIS, / WIFE OF JAMES HOPE / & dauhter of / Horatio Orvis, M.D. / died March 15, 1846, / in her 27, year. / Oh glorious hope of heavenly joy / To dwell where sorrow can't annow./Ere long I hope with Christ to reign/And meet my consort there again.
--------------------	---

EPITAPH OR SCRIPT (CONT):

MILITARY MARKER	-
-----------------	---

Marker Plot Type:	Single
-------------------	--------

Marker Description	Headstone
--------------------	-----------

Family Plot ID:	-
-----------------	---

Family Plot Name:	
-------------------	--

Associated Markers, IDs: (for this individual)	SHE258
---	--------

Associated Individuals, IDs: (other individuals)	SHE253, SHE255, SHE259, SHE260
---	--------------------------------



Map / Marker ID:	SHE257
------------------	---------------

Individual Plot ID:	SHE257
---------------------	---------------

GPS (wgs84-18N)	lat: N44° 3' 12.241" long: W75° 45' 3.497"
-----------------	--

Cemetery:	Sheepfold, Pine Plains
-----------	------------------------

Context:	Contiguous
----------	------------

Plot Placement:	In Rows
-----------------	---------

Grade Slope:	None
--------------	------

Exposure:	Open
-----------	------

Plot Accessories:	-
-------------------	---

General Comments:	-
-------------------	---

Additional Information:	
-------------------------	--

References:	
-------------	--

CEMETERY INTEREST FORM

(PAGE 2 OF 2)

Marker ID: SHE257



Mary	S
Hope	Orvis

PUBLIC WORKS
ENVIRONMENTAL DIVISION
FORT DRUM, NEW YORK





CEMETERY INTEREST FORM

(PAGE 1 OF 2)

PUBLIC WORKS, ENVIRONMENTAL DIVISION
FORT DRUM, NEW YORK

FIRST NAME:

MIDDLE NAME:

LAST NAME: **Hope**

MAIDEN NAME: **Orvis**

BIRTH DATE:

DEATH DATE:

DAY:

DAY:

MONTH:

MONTH:

YEAR:

YEAR:

AGE:

YEARS: MONTHS: DAYS:

GENDER:

EPITAPH OR SCRIPT: **M. H.**

EPITAPH OR SCRIPT (CONT):

MILITARY MARKER: -

Marker Plot Type: **Single**

Marker Description: **Footstone**

Family Plot ID: -

Family Plot Name:

Associated Markers, IDs: **SHE257**
(for this individual)

Associated Individuals, IDs:
(other individuals)



Map / Marker ID: **SHE258**

Individual Plot ID: **SHE258**

GPS (wgs84-18N) lat: **N44° 3' 12.244"** long: **W75° 45' 3.416"**

Cemetery: **Sheepfold, Pine Plains**

Context: **Contiguous**

Plot Placement: **In Rows**

Grade Slope: **None**

Exposure: **Open**

Plot Accessories: -

General Comments: -

Additional Information:

References:

CEMETERY INTEREST FORM

(PAGE 2 OF 2)

Marker ID: SHE258



Hope	Orvis

PUBLIC WORKS
ENVIRONMENTAL DIVISION
FORT DRUM, NEW YORK





CEMETERY INTEREST FORM

(PAGE 1 OF 2)

PUBLIC WORKS, ENVIRONMENTAL DIVISION
FORT DRUM, NEW YORK

FIRST NAME:	Betsey
MIDDLE NAME:	
LAST NAME:	Orvis
MAIDEN NAME:	

BIRTH DATE:		DEATH DATE:	
DAY:		DAY:	24
MONTH:		MONTH:	September
YEAR:		YEAR:	1822

AGE:			
YEARS:	0	DAYS:	16

GENDER:	F
---------	---

EPITAPH OR SCRIPT:	Betsey, / daughter of / Horatio & / Betsey Orvis, / died Sept. / 24 1822 / Aet. 16 days.
--------------------	--

EPITAPH OR SCRIPT (CONT):	
---------------------------	--

MILITARY MARKER	-
-----------------	---

Marker Plot Type:	Single
-------------------	--------

Marker Description	Headstone
--------------------	-----------

Family Plot ID:	-
-----------------	---

Family Plot Name:	
-------------------	--

Associated Markers, IDs: (for this individual)	-
---	---

Associated Individuals, IDs: (other individuals)	SHE253, SHE255, SHE257, SHE260
---	--------------------------------



Map / Marker ID:	SHE259
-------------------------	---------------

Individual Plot ID:	SHE259
---------------------	---------------

GPS (wgs84-18N)	lat: N44° 3' 12.208" long: W75° 45' 3.501"
-----------------	--

Cemetery:	Sheepfold, Pine Plains
-----------	------------------------

Context:	Contiguous
----------	------------

Plot Placement:	In Rows
-----------------	---------

Grade Slope:	Cross Slope
--------------	-------------

Exposure:	Open
-----------	------

Plot Accessories:	-
-------------------	---

General Comments:	-
-------------------	---

Additional Information:	
-------------------------	--

References:	
-------------	--

CEMETERY INTEREST FORM

(PAGE 2 OF 2)

Marker ID: SHE259



Betsey

Orvis

PUBLIC WORKS
ENVIRONMENTAL DIVISION
FORT DRUM, NEW YORK





CEMETERY INTEREST FORM

(PAGE 1 OF 2)

PUBLIC WORKS, ENVIRONMENTAL DIVISION
FORT DRUM, NEW YORK

FIRST NAME:	Horatio
MIDDLE NAME:	
LAST NAME:	Orvis
MAIDEN NAME:	

BIRTH DATE:		DEATH DATE:	
DAY:		DAY:	6
MONTH:		MONTH:	February
YEAR:		YEAR:	1823

AGE:					
YEARS:	1	MONTHS:	8	DAYS:	

GENDER:	M
---------	---

EPITAPH OR SCRIPT:	Horatio / Son of Horatio / & Betsey Orvis, / died Feb. 6 / 1823, / AEt. 1 year & 8 months.
--------------------	--

EPITAPH OR SCRIPT (CONT):	
---------------------------	--

MILITARY MARKER	-
-----------------	---

Marker Plot Type:	Single
-------------------	--------

Marker Description	Headstone
--------------------	-----------

Family Plot ID:	-
-----------------	---

Family Plot Name:	
-------------------	--

Associated Markers, IDs: (for this individual)	SHE261
---	--------

Associated Individuals, IDs: (other individuals)	SHE253, SHE255, SHE257, SHE259
---	--------------------------------



Map / Marker ID:	SHE260
-------------------------	---------------

Individual Plot ID:	SHE260
---------------------	---------------

GPS (wgs84-18N)	lat: N44° 3' 12.174" long: W75° 45' 3.498"
-----------------	--

Cemetery:	Sheepfold, Pine Plains
-----------	------------------------

Context:	Contiguous
----------	------------

Plot Placement:	In Rows
-----------------	---------

Grade Slope:	Positive
--------------	----------

Exposure:	Open
-----------	------

Plot Accessories:	-
-------------------	---

General Comments:	-
-------------------	---

Additional Information:	
-------------------------	--

References:	
-------------	--

CEMETERY INTEREST FORM

(PAGE 2 OF 2)

Marker ID: SHE260



Horatio

Orvis

PUBLIC WORKS
ENVIRONMENTAL DIVISION
FORT DRUM, NEW YORK





CEMETERY INTEREST FORM

(PAGE 1 OF 2)

PUBLIC WORKS, ENVIRONMENTAL DIVISION
FORT DRUM, NEW YORK

FIRST NAME:

MIDDLE NAME:

LAST NAME: **Orvis**

MAIDEN NAME:

BIRTH DATE:

DEATH DATE:

DAY:

DAY:

MONTH:

MONTH:

YEAR:

YEAR:

AGE:

YEARS: MONTHS: DAYS:

GENDER:

EPITAPH OR SCRIPT: **H. O.**

EPITAPH OR SCRIPT (CONT):

MILITARY MARKER: -

Marker Plot Type: **Single**

Marker Description: **Footstone**

Family Plot ID: -

Family Plot Name:

Associated Markers, IDs: **SHE260**
(for this individual)

Associated Individuals, IDs:
(other individuals)



Map / Marker ID: **SHE261**

Individual Plot ID: **SHE261**

GPS (wgs84-18N) lat: **N44° 3' 12.178"** long: **W75° 45' 3.451"**

Cemetery: **Sheepfold, Pine Plains**

Context: **Contiguous**

Plot Placement: **In Rows**

Grade Slope: **Positive**

Exposure: **Open**

Plot Accessories: -

General Comments: -

Additional Information:

References:

CEMETERY INTEREST FORM

Marker ID: SHE261

(PAGE 2 OF 2)



Orvis	

PUBLIC WORKS
ENVIRONMENTAL DIVISION
FORT DRUM, NEW YORK





CEMETERY INTEREST FORM

(PAGE 1 OF 2)

PUBLIC WORKS, ENVIRONMENTAL DIVISION
FORT DRUM, NEW YORK

FIRST NAME: **(Unknown)**

MIDDLE NAME:

LAST NAME: **(Unknown)**

MAIDEN NAME:

BIRTH DATE: DAY: MONTH: YEAR:

DEATH DATE: DAY: MONTH: YEAR:

AGE: YEARS: MONTHS: DAYS:

GENDER:

EPITAPH OR SCRIPT: (none)

EPITAPH OR SCRIPT (CONT):

MILITARY MARKER: -

Marker Plot Type: **(Unknown)**

Marker Description: **(Unknown)**

Family Plot ID: -

Family Plot Name:

Associated Markers, IDs: -
(for this individual)

Associated Individuals, IDs:
(other individuals)



Map / Marker ID: *SHE262*

Individual Plot ID: *SHE262*

GPS (wgs84-18N) lat: N44° 3' 12.205" long: W75° 45' 3.503"

Cemetery: Sheepfold, Pine Plains

Context: Contiguous

Plot Placement: In Rows

Grade Slope: Positive

Exposure: Open

Plot Accessories: -

General Comments: Possible marker

Additional Information:

References:

CEMETERY INTEREST FORM

Marker ID: SHE262

(PAGE 2 OF 2)



(Unknown)	
(Unknown)	

PUBLIC WORKS
ENVIRONMENTAL DIVISION
FORT DRUM, NEW YORK



CEMETERY INTEREST FORM

(PAGE 1 OF 2)

PUBLIC WORKS, ENVIRONMENTAL DIVISION
FORT DRUM, NEW YORK

FIRST NAME:	Catherine
MIDDLE NAME:	
LAST NAME:	Mosher - Carter
MAIDEN NAME:	

BIRTH DATE:

DEATH DATE:

DAY:		DAY:	13
MONTH:		MONTH:	November
YEAR:		YEAR:	1885

AGE:

YEARS:	71	MONTHS:		DAYS:	
--------	----	---------	--	-------	--

GENDER:	F
---------	---

EPITAPH OR SCRIPT:	(SE face) ENNIS MOSHER / DIED / Sept. 5, 1873, / AE. 63 y's. & 9m's. / CATHERINE / his wife / also wife of / EDWIN CARTER / died / Nov. 13, 1885, / AE. 71 yrs. / MOSHER / (NE face) CHARLES E. / 1833 - 1915 / LOUISE H. / his wife / 1837 - 1920 /
--------------------	--

EPITAPH OR SCRIPT (CONT):	(SE face) ALBERT P. / SON OF / E. & C. MOSHER. / DIED / Jan. 13, 1875 / AE. 39 y's & 6 m's.
---------------------------	---

MILITARY MARKER	-
-----------------	---

Marker Plot Type:	Family
-------------------	--------

Marker Description	Pedestal with Obelisk
--------------------	-----------------------

Family Plot ID:	SHEFP20
-----------------	---------

Family Plot Name:	Mosher
-------------------	--------

Associated Markers, IDs:	SHE264, SHE265, SHE266, SHE267, SHE281
--------------------------	--

(for this individual)

Associated Individuals, IDs:	SHE263a, SHE263c, SHE263d, SHE263e, SHE279, SHE285, SHE287
------------------------------	--

(other individuals)



Map / Marker ID:	SHE263
------------------	---------------

Individual Plot ID:	SHE263b
---------------------	----------------

GPS (wgs84-18N)	lat: N44° 3' 12.025" long: W75° 45' 3.402"
-----------------	--

Cemetery:	Sheepfold, Pine Plains
-----------	------------------------

Context:	Contiguous
----------	------------

Plot Placement:	In Rows
-----------------	---------

Grade Slope:	None
--------------	------

Exposure:	Tree Overhang
-----------	---------------

Plot Accessories:	-
-------------------	---

General Comments:	-
-------------------	---

Additional Information:	
-------------------------	--

References:	
-------------	--

CEMETERY INTEREST FORM

Marker ID: SHE263

(PAGE 2 OF 2)



Catherine

Mosher - Carter

PUBLIC WORKS
ENVIRONMENTAL DIVISION
FORT DRUM, NEW YORK





CEMETERY INTEREST FORM

(PAGE 1 OF 2)

PUBLIC WORKS, ENVIRONMENTAL DIVISION
FORT DRUM, NEW YORK

FIRST NAME:	Albert
MIDDLE NAME:	P
LAST NAME:	Mosher
MAIDEN NAME:	

BIRTH DATE:

DEATH DATE:

DAY:		DAY:	13
MONTH:		MONTH:	January
YEAR:		YEAR:	1875

AGE:

YEARS:	39	MONTHS:	6	DAYS:	
--------	----	---------	---	-------	--

GENDER:	M
---------	----------

EPITAPH OR SCRIPT:	(SE face) ENNIS MOSHER / DIED / Sept. 5, 1873, / AE. 63 y's. & 9m's. / CATHERINE / his wife / also wife of / EDWIN CARTER / died / Nov. 13, 1885, / AE. 71 yrs. / MOSHER / (NE face) CHARLES E. / 1833 - 1915 / LOUISE H. / his wife / 1837 - 1920 /
--------------------	--

EPITAPH OR SCRIPT (CONT):	(SE face) ALBERT P. / SON OF / E. & C. MOSHER. / DIED / Jan. 13, 1875 / AE. 39 y's & 6 m's.
---------------------------	---

MILITARY MARKER	-
-----------------	---

Marker Plot Type:	Family
-------------------	--------

Marker Description	Pedestal with Obelisk
--------------------	-----------------------

Family Plot ID:	SHEFP20
-----------------	---------

Family Plot Name:	Mosher
-------------------	--------

Associated Markers, IDs:	SHE264, SHE265, SHE266, SHE267, SHE281
--------------------------	--

(for this individual)

Associated Individuals, IDs:	SHE263a, SHE263b, SHE263c, SHE263d, SHE279, SHE285, SHE287
------------------------------	--

(other individuals)



Map / Marker ID:	SHE263
------------------	---------------

Individual Plot ID:	SHE263e
---------------------	----------------

GPS (wgs84-18N)	lat: N44° 3' 12.025" long: W75° 45' 3.402"
-----------------	--

Cemetery:	Sheepfold, Pine Plains
-----------	------------------------

Context:	Contiguous
----------	------------

Plot Placement:	In Rows
-----------------	---------

Grade Slope:	None
--------------	------

Exposure:	Tree Overhang
-----------	---------------

Plot Accessories:	-
-------------------	---

General Comments:	-
-------------------	---

Additional Information:	
-------------------------	--

References:	
-------------	--

CEMETERY INTEREST FORM

Marker ID: SHE263

(PAGE 2 OF 2)



Albert	P
Mosher	

PUBLIC WORKS
ENVIRONMENTAL DIVISION
FORT DRUM, NEW YORK





CEMETERY INTEREST FORM

(PAGE 1 OF 2)

PUBLIC WORKS, ENVIRONMENTAL DIVISION
FORT DRUM, NEW YORK

FIRST NAME:	Charles
MIDDLE NAME:	E
LAST NAME:	Mosher
MAIDEN NAME:	

BIRTH DATE:

DEATH DATE:

DAY:		DAY:	
MONTH:		MONTH:	
YEAR:	1833	YEAR:	1915

AGE:

YEARS:	82	MONTHS:		DAYS:	
--------	----	---------	--	-------	--

GENDER:	M
---------	----------

EPITAPH OR SCRIPT:	(SE face) ENNIS MOSHER / DIED / Sept. 5, 1873, / AE. 63 y's. & 9m's. / CATHERINE / his wife / also wife of / EDWIN CARTER / died / Nov. 13, 1885, / AE. 71 yrs. / MOSHER / (NE face) CHARLES E. / 1833 - 1915 / LOUISE H. / his wife / 1837 - 1920 /
--------------------	--

EPITAPH OR SCRIPT (CONT):	(SE face) ALBERT P. / SON OF / E. & C. MOSHER. / DIED / Jan. 13, 1875 / AE. 39 y's & 6 m's.
---------------------------	---

MILITARY MARKER	-
-----------------	---

Marker Plot Type:	Family
-------------------	--------

Marker Description	Pedestal with Obelisk
--------------------	-----------------------

Family Plot ID:	SHEFP20
-----------------	---------

Family Plot Name:	Mosher
-------------------	--------

Associated Markers, IDs:	SHE264, SHE265, SHE266, SHE267, SHE281
--------------------------	--

(for this individual)

Associated Individuals, IDs:	SHE263a, SHE263b, SHE263d, SHE263e, SHE279, SHE285, SHE287
------------------------------	--

(other individuals)



Map / Marker ID:	SHE263
------------------	---------------

Individual Plot ID:	SHE263c
---------------------	----------------

GPS (wgs84-18N)	lat: N44° 3' 12.025" long: W75° 45' 3.402"
-----------------	--

Cemetery:	Sheepfold, Pine Plains
-----------	------------------------

Context:	Contiguous
----------	------------

Plot Placement:	In Rows
-----------------	---------

Grade Slope:	None
--------------	------

Exposure:	Tree Overhang
-----------	---------------

Plot Accessories:	-
-------------------	---

General Comments:	-
-------------------	---

Additional Information:	
-------------------------	--

References:	
-------------	--

CEMETERY INTEREST FORM

Marker ID: SHE263

(PAGE 2 OF 2)



Charles	E
Mosher	

PUBLIC WORKS
ENVIRONMENTAL DIVISION
FORT DRUM, NEW YORK





CEMETERY INTEREST FORM

(PAGE 1 OF 2)

PUBLIC WORKS, ENVIRONMENTAL DIVISION
FORT DRUM, NEW YORK

FIRST NAME:	Ennis
MIDDLE NAME:	
LAST NAME:	Mosher
MAIDEN NAME:	

BIRTH DATE:

DEATH DATE:

DAY:		DAY:	5
MONTH:		MONTH:	September
YEAR:		YEAR:	1872

AGE:

YEARS:	63	MONTHS:	9	DAYS:	
--------	----	---------	---	-------	--

GENDER:	M
---------	---

EPITAPH OR SCRIPT:	(SE face) ENNIS MOSHER / DIED / Sept. 5, 1873, / AE. 63 y's. & 9m's. / CATHERINE / his wife / also wife of / EDWIN CARTER / died / Nov. 13, 1885, / AE. 71 yrs. / MOSHER / (NE face) CHARLES E. / 1833 - 1915 / LOUISE H. / his wife / 1837 - 1920 /
--------------------	--

EPITAPH OR SCRIPT (CONT):	(SE face) ALBERT P. / SON OF / E. & C. MOSHER. / DIED / Jan. 13, 1875 / AE. 39 y's & 6 m's.
---------------------------	---

MILITARY MARKER	-
-----------------	---

Marker Plot Type:	Family
-------------------	--------

Marker Description	Pedestal with Obelisk
--------------------	-----------------------

Family Plot ID:	SHEFP20
-----------------	---------

Family Plot Name:	Mosher
-------------------	--------

Associated Markers, IDs:	SHE264, SHE265, SHE266, SHE267, SHE281
(for this individual)	

Associated Individuals, IDs:	SHE263b, SHE263c, SHE263d, SHE263e, SHE279, SHE285, SHE287
(other individuals)	



Map / Marker ID:	SHE263
------------------	---------------

Individual Plot ID:	SHE263a
---------------------	----------------

GPS (wgs84-18N)	lat: N44° 3' 12.025" long: W75° 45' 3.402"
-----------------	--

Cemetery:	Sheepfold, Pine Plains
-----------	------------------------

Context:	Contiguous
----------	------------

Plot Placement:	In Rows
-----------------	---------

Grade Slope:	None
--------------	------

Exposure:	Tree Overhang
-----------	---------------

Plot Accessories:	-
-------------------	---

General Comments:	-
-------------------	---

Additional Information:	
-------------------------	--

References:	
-------------	--

CEMETERY INTEREST FORM

Marker ID: SHE263

(PAGE 2 OF 2)



Ennis

Mosher

PUBLIC WORKS
ENVIRONMENTAL DIVISION
FORT DRUM, NEW YORK





CEMETERY INTEREST FORM

(PAGE 1 OF 2)

PUBLIC WORKS, ENVIRONMENTAL DIVISION
FORT DRUM, NEW YORK

FIRST NAME:	Louise
MIDDLE NAME:	H
LAST NAME:	Mosher
MAIDEN NAME:	

BIRTH DATE:

DEATH DATE:

DAY:	<input type="text"/>	DAY:	<input type="text"/>
MONTH:	<input type="text"/>	MONTH:	<input type="text"/>
YEAR:	1837	YEAR:	1920

AGE:

YEARS:	83	MONTHS:	<input type="text"/>	DAYS:	<input type="text"/>
--------	----	---------	----------------------	-------	----------------------

GENDER:	F
---------	----------

EPITAPH OR SCRIPT:	(SE face) ENNIS MOSHER / DIED / Sept. 5, 1873, / AE. 63 y's. & 9m's. / CATHERINE / his wife / also wife of / EDWIN CARTER / died / Nov. 13, 1885, / AE. 71 yrs. / MOSHER / (NE face) CHARLES E. / 1833 - 1915 / LOUISE H. / his wife / 1837 - 1920 /
--------------------	--

EPITAPH OR SCRIPT (CONT):	(SE face) ALBERT P. / SON OF / E. & C. MOSHER. / DIED / Jan. 13, 1875 / AE. 39 y's & 6 m's.
---------------------------	---

MILITARY MARKER	-
-----------------	---

Marker Plot Type:	Family
-------------------	--------

Marker Description	Pedestal with Obelisk
--------------------	-----------------------

Family Plot ID:	SHEFP20
-----------------	---------

Family Plot Name:	Mosher
-------------------	--------

Associated Markers, IDs:	SHE264, SHE265, SHE266, SHE267, SHE281
--------------------------	--

(for this individual)

Associated Individuals, IDs:	SHE263a, SHE263b, SHE263c, SHE263e, SHE279, SHE285, SHE287
------------------------------	--

(other individuals)



Map / Marker ID:	SHE263
------------------	---------------

Individual Plot ID:	SHE263d
---------------------	----------------

GPS (wgs84-18N)	lat: N44° 3' 12.025" long: W75° 45' 3.402"
-----------------	--

Cemetery:	Sheepfold, Pine Plains
-----------	------------------------

Context:	Contiguous
----------	------------

Plot Placement:	In Rows
-----------------	---------

Grade Slope:	None
--------------	------

Exposure:	Tree Overhang
-----------	---------------

Plot Accessories:	-
-------------------	---

General Comments:	-
-------------------	---

Additional Information:	
-------------------------	--

References:	
-------------	--

CEMETERY INTEREST FORM

Marker ID: SHE263

(PAGE 2 OF 2)



Louise	H
Mosher	

PUBLIC WORKS
ENVIRONMENTAL DIVISION
FORT DRUM, NEW YORK





CEMETERY INTEREST FORM

(PAGE 1 OF 2)

PUBLIC WORKS, ENVIRONMENTAL DIVISION
FORT DRUM, NEW YORK

FIRST NAME:

MIDDLE NAME:

LAST NAME: **Mosher**

MAIDEN NAME:

BIRTH DATE:

DEATH DATE:

DAY:

DAY:

MONTH:

MONTH:

YEAR:

YEAR:

AGE:

YEARS: MONTHS: DAYS:

GENDER:

EPITAPH OR SCRIPT: LOUISE

EPITAPH OR SCRIPT (CONT):

MILITARY MARKER: -

Marker Plot Type: Single

Marker Description: Headstone

Family Plot ID: SHEFP20

Family Plot Name: Mosher

Associated Markers, IDs:
(for this individual)

SHE263

Associated Individuals, IDs:
(other individuals)



Map / Marker ID: **SHE264**

Individual Plot ID: **SHE264**

GPS (wgs84-18N) lat: N44° 3' 12.115" long: W75° 45' 3.429"

Cemetery: Sheepfold, Pine Plains

Context: Contiguous

Plot Placement: In Rows

Grade Slope: None

Exposure: Open

Plot Accessories: -

General Comments: -

Additional Information:

References:

CEMETERY INTEREST FORM

Marker ID: SHE264

(PAGE 2 OF 2)



Mosher	

PUBLIC WORKS
ENVIRONMENTAL DIVISION
FORT DRUM, NEW YORK





CEMETERY INTEREST FORM

(PAGE 1 OF 2)

PUBLIC WORKS, ENVIRONMENTAL DIVISION
FORT DRUM, NEW YORK

FIRST NAME:

MIDDLE NAME:

LAST NAME: **Mosher**

MAIDEN NAME:

BIRTH DATE: DAY: MONTH: YEAR:

DEATH DATE: DAY: MONTH: YEAR:

AGE: YEARS: MONTHS: DAYS:

GENDER:

EPITAPH OR SCRIPT: CHARLES

EPITAPH OR SCRIPT (CONT):

MILITARY MARKER: -

Marker Plot Type: Single

Marker Description: Headstone

Family Plot ID: SHEFP20

Family Plot Name: Mosher

Associated Markers, IDs: SHE263
(for this individual)

Associated Individuals, IDs:
(other individuals)



Map / Marker ID: **SHE265**

Individual Plot ID: **SHE265**

GPS (wgs84-18N) lat: N44° 3' 12.084" long: W75° 45' 3.413"

Cemetery: Sheepfold, Pine Plains

Context: Contiguous

Plot Placement: In Rows

Grade Slope: None

Exposure: Open

Plot Accessories: -

General Comments: -

Additional Information:

References:

CEMETERY INTEREST FORM

Marker ID: SHE265

(PAGE 2 OF 2)



Mosher	

PUBLIC WORKS
ENVIRONMENTAL DIVISION
FORT DRUM, NEW YORK

--



--

--

--



CEMETERY INTEREST FORM

(PAGE 1 OF 2)

PUBLIC WORKS, ENVIRONMENTAL DIVISION
FORT DRUM, NEW YORK

FIRST NAME:

MIDDLE NAME:

LAST NAME: **Mosher - Carter**

MAIDEN NAME:

BIRTH DATE:

DEATH DATE:

DAY:

DAY:

MONTH:

MONTH:

YEAR:

YEAR:

AGE:

YEARS: MONTHS: DAYS:

GENDER:

EPITAPH OR SCRIPT: **MOTHER**

EPITAPH OR SCRIPT (CONT):

MILITARY MARKER: -

Marker Plot Type: **Single**

Marker Description: **Headstone**

Family Plot ID: **SHEFP20**

Family Plot Name: **Mosher**

Associated Markers, IDs:
(for this individual) **SHE263**

Associated Individuals, IDs:
(other individuals)



Map / Marker ID: **SHE266**

Individual Plot ID: **SHE266**

GPS (wgs84-18N) lat: **N44° 3' 12.050"** long: **W75° 45' 3.395"**

Cemetery: **Sheepfold, Pine Plains**

Context: **Contiguous**

Plot Placement: **In Rows**

Grade Slope: **None**

Exposure: **Tree Overhang**

Plot Accessories: -

General Comments: -

Additional Information:

References:

CEMETERY INTEREST FORM

Marker ID: SHE266

(PAGE 2 OF 2)



Mosher - Carter	

PUBLIC WORKS
ENVIRONMENTAL DIVISION
FORT DRUM, NEW YORK





CEMETERY INTEREST FORM

(PAGE 1 OF 2)

PUBLIC WORKS, ENVIRONMENTAL DIVISION
FORT DRUM, NEW YORK

FIRST NAME:	<input type="text"/>
MIDDLE NAME:	<input type="text"/>
LAST NAME:	Mosher
MAIDEN NAME:	<input type="text"/>

<i>BIRTH DATE:</i>		<i>DEATH DATE:</i>	
DAY:	<input type="text"/>	DAY:	<input type="text"/>
MONTH:	<input type="text"/>	MONTH:	<input type="text"/>
YEAR:	<input type="text"/>	YEAR:	<input type="text"/>

<i>AGE:</i>					
YEARS:	<input type="text"/>	MONTHS:	<input type="text"/>	DAYS:	<input type="text"/>

GENDER:	<input type="text"/>
---------	----------------------

EPITAPH OR SCRIPT:	FATHER
--------------------	--------

EPITAPH OR SCRIPT (CONT):	<input type="text"/>
---------------------------	----------------------

MILITARY MARKER	-
-----------------	---

Marker Plot Type:	Single
-------------------	--------

Marker Description	Headstone
--------------------	-----------

Family Plot ID:	SHEFP20
-----------------	---------

Family Plot Name:	Mosher
-------------------	--------

Associated Markers, IDs:	SHE263
(for this individual)	

Associated Individuals, IDs:	
(other individuals)	



Map / Marker ID:	SHE267
------------------	---------------

Individual Plot ID:	SHE267
---------------------	---------------

GPS (wgs84-18N)	lat: N44° 3' 12.007" long: W75° 45' 3.378"
-----------------	--

Cemetery:	Sheepfold, Pine Plains
-----------	------------------------

Context:	Contiguous
----------	------------

Plot Placement:	In Rows
-----------------	---------

Grade Slope:	None
--------------	------

Exposure:	Tree Overhang
-----------	---------------

Plot Accessories:	-
-------------------	---

General Comments:	-
-------------------	---

Additional Information:	<input type="text"/>
-------------------------	----------------------

References:	<input type="text"/>
-------------	----------------------

CEMETERY INTEREST FORM

(PAGE 2 OF 2)

Marker ID: SHE267



Mosher	

PUBLIC WORKS
ENVIRONMENTAL DIVISION
FORT DRUM, NEW YORK





CEMETERY INTEREST FORM

(PAGE 1 OF 2)

PUBLIC WORKS, ENVIRONMENTAL DIVISION
FORT DRUM, NEW YORK

FIRST NAME:	(Unknown)
MIDDLE NAME:	
LAST NAME:	(Unknown)
MAIDEN NAME:	

<i>BIRTH DATE:</i>		<i>DEATH DATE:</i>	
DAY:		DAY:	
MONTH:		MONTH:	
YEAR:		YEAR:	

<i>AGE:</i>					
YEARS:		MONTHS:		DAYS:	

GENDER:	
---------	--

EPITAPH OR SCRIPT:	(none)
--------------------	--------

EPITAPH OR SCRIPT (CONT):	
---------------------------	--

MILITARY MARKER	-
-----------------	---

Marker Plot Type:	Single
-------------------	--------

Marker Description	Headstone
--------------------	-----------

Family Plot ID:	-
-----------------	---

Family Plot Name:	
-------------------	--

Associated Markers, IDs: (for this individual)	SHE269
---	--------

Associated Individuals, IDs: (other individuals)	
---	--



Map / Marker ID:	SHE268
------------------	---------------

Individual Plot ID:	SHE268
---------------------	---------------

GPS (wgs84-18N)	lat: N44° 3' 12.277" long: W75° 45' 3.390"
-----------------	--

Cemetery:	Sheepfold, Pine Plains
-----------	------------------------

Context:	Contiguous
----------	------------

Plot Placement:	In Rows
-----------------	---------

Grade Slope:	Positive
--------------	----------

Exposure:	Open
-----------	------

Plot Accessories:	-
-------------------	---

General Comments:	Likely a headstone and related to SHE252, due to relation to other headstones and footstones. Limestone material.
-------------------	---

Additional Information:	
-------------------------	--

References:	
-------------	--

CEMETERY INTEREST FORM

(PAGE 2 OF 2)

Marker ID: SHE268



(Unknown)	
(Unknown)	

PUBLIC WORKS
ENVIRONMENTAL DIVISION
FORT DRUM, NEW YORK





CEMETERY INTEREST FORM

(PAGE 1 OF 2)

PUBLIC WORKS, ENVIRONMENTAL DIVISION
FORT DRUM, NEW YORK

FIRST NAME:	<input type="text"/>
MIDDLE NAME:	<input type="text"/>
LAST NAME:	(Unknown)
MAIDEN NAME:	<input type="text"/>

BIRTH DATE:

DEATH DATE:

DAY:	<input type="text"/>	DAY:	<input type="text"/>
MONTH:	<input type="text"/>	MONTH:	<input type="text"/>
YEAR:	<input type="text"/>	YEAR:	<input type="text"/>

AGE:

YEARS:	<input type="text"/>	MONTHS:	<input type="text"/>	DAYS:	<input type="text"/>
--------	----------------------	---------	----------------------	-------	----------------------

GENDER:	<input type="text"/>
---------	----------------------

EPITAPH OR SCRIPT:	(none)
--------------------	--------

EPITAPH OR SCRIPT (CONT):	<input type="text"/>
---------------------------	----------------------

MILITARY MARKER	-
-----------------	---

Marker Plot Type:	Single
-------------------	--------

Marker Description	Footstone
--------------------	-----------

Family Plot ID:	-
-----------------	---

Family Plot Name:	<input type="text"/>
-------------------	----------------------

Associated Markers, IDs: (for this individual)	SHE268
---	--------

Associated Individuals, IDs: (other individuals)	<input type="text"/>
---	----------------------



Map / Marker ID:	SHE269
------------------	---------------

Individual Plot ID:	SHE269
---------------------	---------------

GPS (wgs84-18N)	lat: N44° 3' 12.293" long: W75° 45' 3.324"
-----------------	--

Cemetery:	Sheepfold, Pine Plains
-----------	------------------------

Context:	Contiguous
----------	------------

Plot Placement:	In Rows
-----------------	---------

Grade Slope:	Positive
--------------	----------

Exposure:	Open
-----------	------

Plot Accessories:	-
-------------------	---

General Comments:	Likely a headstone and related to SHE251, due to relation to other headstones and footstones. Limestone material.
-------------------	---

Additional Information:	<input type="text"/>
-------------------------	----------------------

References:	<input type="text"/>
-------------	----------------------

CEMETERY INTEREST FORM

Marker ID: SHE269

(PAGE 2 OF 2)



(Unknown)	

PUBLIC WORKS
ENVIRONMENTAL DIVISION
FORT DRUM, NEW YORK



--

--



CEMETERY INTEREST FORM

(PAGE 1 OF 2)

PUBLIC WORKS, ENVIRONMENTAL DIVISION
FORT DRUM, NEW YORK

FIRST NAME: **(Unknown)**

MIDDLE NAME:

LAST NAME: **(Unknown)**

MAIDEN NAME:

BIRTH DATE:

DEATH DATE:

DAY:

DAY:

MONTH:

MONTH:

YEAR:

YEAR:

AGE:

YEARS:

MONTHS:

DAYS:

GENDER:

EPITAPH OR SCRIPT: (none)

EPITAPH OR SCRIPT (CONT):

MILITARY MARKER: -

Marker Plot Type: **(Unknown)**

Marker Description: **(Unknown)**

Family Plot ID: -

Family Plot Name:

Associated Markers, IDs:
(for this individual)

Associated Individuals, IDs:
(other individuals)



Map / Marker ID: **SHE270**

Individual Plot ID: **SHE270**

GPS (wgs84-18N) lat: N44° 3' 12.196" long: W75° 45' 3.324"

Cemetery: Sheepfold, Pine Plains

Context: Contiguous

Plot Placement: Random

Grade Slope: Positive

Exposure: Open

Plot Accessories: -

General Comments: Possible Marker. Granite Material.

Additional Information:

References:

CEMETERY INTEREST FORM

Marker ID: SHE270

(PAGE 2 OF 2)



(Unknown)

(Unknown)

PUBLIC WORKS
ENVIRONMENTAL DIVISION
FORT DRUM, NEW YORK





CEMETERY INTEREST FORM

(PAGE 1 OF 2)

PUBLIC WORKS, ENVIRONMENTAL DIVISION
FORT DRUM, NEW YORK

FIRST NAME:	Selah
MIDDLE NAME:	
LAST NAME:	Barbur / Barber
MAIDEN NAME:	

<i>BIRTH DATE:</i>		<i>DEATH DATE:</i>	
DAY:		DAY:	26
MONTH:		MONTH:	September
YEAR:		YEAR:	1831

<i>AGE:</i>			
YEARS:	26	MONTHS:	
		DAYS:	

GENDER:	M
---------	---

EPITAPH OR SCRIPT:	SELA(H?) / son of / Amasa Barbur / died / Sept. 26, 1831, / aged 26 years.
--------------------	--

EPITAPH OR SCRIPT (CONT):	
---------------------------	--

MILITARY MARKER	-
-----------------	---

Marker Plot Type:	Single
-------------------	--------

Marker Description	Headstone
--------------------	-----------

Family Plot ID:	-
-----------------	---

Family Plot Name:	
-------------------	--

Associated Markers, IDs: (for this individual)	SHE272
---	--------

Associated Individuals, IDs: (other individuals)	SHE273, SHE275
---	----------------



Map / Marker ID:	SHE271
-------------------------	---------------

Individual Plot ID:	SHE271
---------------------	--------

GPS (wgs84-18N)	lat: N44° 3' 12.235" long: W75° 45' 3.292"
-----------------	--

Cemetery:	Sheepfold, Pine Plains
-----------	------------------------

Context:	Contiguous
----------	------------

Plot Placement:	In Rows
-----------------	---------

Grade Slope:	Positive
--------------	----------

Exposure:	Tree Overhang
-----------	---------------

Plot Accessories:	-
-------------------	---

General Comments:	-
-------------------	---

Additional Information:	
-------------------------	--

References:	
-------------	--

CEMETERY INTEREST FORM

(PAGE 2 OF 2)

Marker ID: SHE271



Selah	
Barbur / Barber	

PUBLIC WORKS
ENVIRONMENTAL DIVISION
FORT DRUM, NEW YORK





CEMETERY INTEREST FORM

(PAGE 1 OF 2)

PUBLIC WORKS, ENVIRONMENTAL DIVISION
FORT DRUM, NEW YORK

FIRST NAME:

MIDDLE NAME:

LAST NAME: **Barbur / Barber**

MAIDEN NAME:

BIRTH DATE:

DEATH DATE:

DAY:	<input type="text"/>	DAY:	<input type="text"/>
MONTH:	<input type="text"/>	MONTH:	<input type="text"/>
YEAR:	<input type="text"/>	YEAR:	<input type="text"/>

AGE:

YEARS: MONTHS: DAYS:

GENDER:

EPITAPH OR SCRIPT: **S. B.**

EPITAPH OR SCRIPT (CONT):

MILITARY MARKER: -

Marker Plot Type: **Single**

Marker Description: **Footstone**

Family Plot ID: -

Family Plot Name:

Associated Markers, IDs: **SHE271**
(for this individual)

Associated Individuals, IDs:
(other individuals)



Map / Marker ID: **SHE272**

Individual Plot ID: **SHE272**

GPS (wgs84-18N) lat: **N44° 3' 12.256"** long: **W75° 45' 3.209"**

Cemetery: **Sheepfold, Pine Plains**

Context: **Contiguous**

Plot Placement: **In Rows**

Grade Slope: **Positive**

Exposure: **Tree Overhang**

Plot Accessories: -

General Comments: -

Additional Information:

References:

CEMETERY INTEREST FORM





(PAGE 2 OF 2)

Marker ID: SHE272



Barbur / Barber	

PUBLIC WORKS
ENVIRONMENTAL DIVISION
FORT DRUM, NEW YORK





CEMETERY INTEREST FORM

(PAGE 1 OF 2)

PUBLIC WORKS, ENVIRONMENTAL DIVISION
FORT DRUM, NEW YORK

FIRST NAME:	Amasa
MIDDLE NAME:	
LAST NAME:	Barbur / Barber
MAIDEN NAME:	

BIRTH DATE:		DEATH DATE:	
DAY:		DAY:	7
MONTH:		MONTH:	May
YEAR:		YEAR:	1834

AGE:			
YEARS:	61	MONTHS:	
		DAYS:	

GENDER:	M
---------	---

EPITAPH OR SCRIPT:	AMASA BARBUR / died May 7, / 1834, / aged 61 years.
--------------------	---

EPITAPH OR SCRIPT (CONT):	
---------------------------	--

MILITARY MARKER	-
-----------------	---

Marker Plot Type:	Single
-------------------	--------

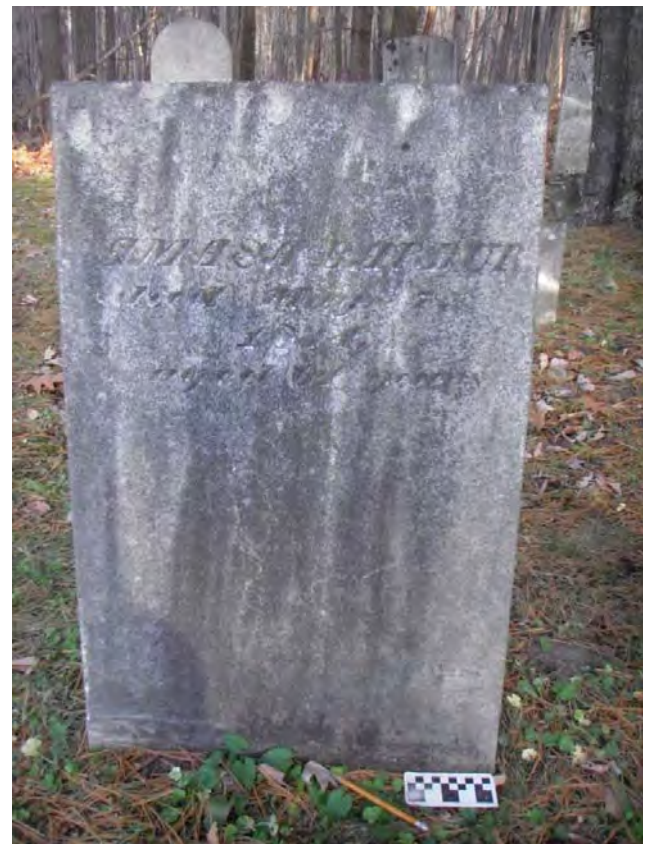
Marker Description	Headstone
--------------------	-----------

Family Plot ID:	-
-----------------	---

Family Plot Name:	
-------------------	--

Associated Markers, IDs: (for this individual)	SHE274
---	--------

Associated Individuals, IDs: (other individuals)	SHE271, SHE275
---	----------------



Map / Marker ID:	SHE273
-------------------------	---------------

Individual Plot ID:	SHE273
---------------------	--------

GPS (wgs84-18N)	lat: N44° 3' 12.190" long: W75° 45' 3.275"
-----------------	--

Cemetery:	Sheepfold, Pine Plains
-----------	------------------------

Context:	Contiguous
----------	------------

Plot Placement:	In Rows
-----------------	---------

Grade Slope:	Positive
--------------	----------

Exposure:	Tree Overhang
-----------	---------------

Plot Accessories:	Glass (Clear, Shard)
-------------------	----------------------

General Comments:	-
-------------------	---

Additional Information:	
-------------------------	--

References:	
-------------	--

CEMETERY INTEREST FORM



Marker ID: SHE273

(PAGE 2 OF 2)



Amasa	
Barbur / Barber	

PUBLIC WORKS
ENVIRONMENTAL DIVISION
FORT DRUM, NEW YORK





CEMETERY INTEREST FORM

(PAGE 1 OF 2)

PUBLIC WORKS, ENVIRONMENTAL DIVISION
FORT DRUM, NEW YORK

FIRST NAME:

MIDDLE NAME:

LAST NAME: **Barbur / Barber**

MAIDEN NAME:

BIRTH DATE: DAY: MONTH: YEAR:

DEATH DATE: DAY: MONTH: YEAR:

AGE: YEARS: MONTHS: DAYS:

GENDER:

EPITAPH OR SCRIPT: (illegible / none)

EPITAPH OR SCRIPT (CONT):

MILITARY MARKER: -

Marker Plot Type: Single

Marker Description: Footstone

Family Plot ID: -

Family Plot Name:

Associated Markers, IDs: SHE273
(for this individual)

Associated Individuals, IDs:
(other individuals)



Map / Marker ID: **SHE274**

Individual Plot ID: **SHE274**

GPS (wgs84-18N) lat: N44° 3' 12.211" long: W75° 45' 3.191"

Cemetery: Sheepfold, Pine Plains

Context: Contiguous

Plot Placement: In Rows

Grade Slope: Positive

Exposure: Tree Overhang

Plot Accessories: -

General Comments: -

Additional Information:

References:

CEMETERY INTEREST FORM

(PAGE 2 OF 2)

Marker ID: SHE274



Barbur / Barber	

PUBLIC WORKS
ENVIRONMENTAL DIVISION
FORT DRUM, NEW YORK





CEMETERY INTEREST FORM

(PAGE 1 OF 2)

PUBLIC WORKS, ENVIRONMENTAL DIVISION
FORT DRUM, NEW YORK

FIRST NAME:	Betsey
MIDDLE NAME:	
LAST NAME:	Barbur / Barber
MAIDEN NAME:	

<i>BIRTH DATE:</i>		<i>DEATH DATE:</i>	
DAY:		DAY:	22
MONTH:		MONTH:	June
YEAR:		YEAR:	1849

<i>AGE:</i>			
YEARS:	74	MONTHS:	
		DAYS:	

GENDER:	F
---------	---

EPITAPH OR SCRIPT:	BETSEY / Wife of / AMASA BARBUR / DIED / June 22, 1849: / in the 74, Y of / her age.
--------------------	--

EPITAPH OR SCRIPT (CONT):

MILITARY MARKER

-

Marker Plot Type:

Single

Marker Description

Headstone

Family Plot ID:

-

Family Plot Name:

Associated Markers, IDs:

SHE276

(for this individual)

Associated Individuals, IDs:

SHE271, SHE273

(other individuals)



Map / Marker ID: **SHE275**

Individual Plot ID: **SHE275**

GPS (wgs84-18N) lat: N44° 3' 12.166" long: W75° 45' 3.265"

Cemetery: Sheepfold, Pine Plains

Context: Contiguous

Plot Placement: In Rows

Grade Slope: Positive

Exposure: Tree Overhang

Plot Accessories: -

General Comments: -

Additional Information:

References:

CEMETERY INTEREST FORM

Marker ID: SHE275

(PAGE 2 OF 2)



Betsey

Barbur / Barber

PUBLIC WORKS
ENVIRONMENTAL DIVISION
FORT DRUM, NEW YORK





CEMETERY INTEREST FORM

(PAGE 1 OF 2)

PUBLIC WORKS, ENVIRONMENTAL DIVISION
FORT DRUM, NEW YORK

FIRST NAME:

MIDDLE NAME:

LAST NAME: **Barbur / Barber**

MAIDEN NAME:

BIRTH DATE:

DEATH DATE:

DAY:

DAY:

MONTH:

MONTH:

YEAR:

YEAR:

AGE:

YEARS: MONTHS: DAYS:

GENDER:

EPITAPH OR SCRIPT: **B. B.**

EPITAPH OR SCRIPT (CONT):

MILITARY MARKER: -

Marker Plot Type: **Single**

Marker Description: **Footstone**

Family Plot ID: -

Family Plot Name:

Associated Markers, IDs: **SHE275**
(for this individual)

Associated Individuals, IDs:
(other individuals)



Map / Marker ID: **SHE276**

Individual Plot ID: **SHE276**

GPS (wgs84-18N) lat: **N44° 3' 12.184"** long: **W75° 45' 3.180"**

Cemetery: **Sheepfold, Pine Plains**

Context: **Contiguous**

Plot Placement: **In Rows**

Grade Slope: **Positive**

Exposure: **Tree Overhang**

Plot Accessories: -

General Comments: -

Additional Information:

References:

CEMETERY INTEREST FORM

Marker ID: SHE276

(PAGE 2 OF 2)



Barbur / Barber	

PUBLIC WORKS
ENVIRONMENTAL DIVISION
FORT DRUM, NEW YORK





CEMETERY INTEREST FORM

(PAGE 1 OF 2)

PUBLIC WORKS, ENVIRONMENTAL DIVISION
FORT DRUM, NEW YORK

FIRST NAME:	Thomas
MIDDLE NAME:	
LAST NAME:	Ward
MAIDEN NAME:	

<i>BIRTH DATE:</i>		<i>DEATH DATE:</i>	
DAY:		DAY:	12
MONTH:		MONTH:	September
YEAR:		YEAR:	1821

<i>AGE:</i>			
YEARS:	44	MONTHS:	
		DAYS:	

GENDER:	M
---------	---

EPITAPH OR SCRIPT:	(SW face) FATHER & MOTHER / (NE face) THOMAS WARD / DIED / Sept. 12, 1821, / AE. 44 y'rs. / MARY, / HIS WIFE / DIED / Feb. 8, 1864, / AE. 86 y'rs.
--------------------	--

EPITAPH OR SCRIPT (CONT):	
MILITARY MARKER	-
Marker Plot Type:	Double
Marker Description	Headstone
Family Plot ID:	-
Family Plot Name:	

Associated Markers, IDs:	SHE278
(for this individual)	
Associated Individuals, IDs:	SHE277b
(other individuals)	



Map / Marker ID:	SHE277
-------------------------	---------------

Individual Plot ID:	SHE277a
---------------------	----------------

GPS (wgs84-18N)	lat: N44° 3' 12.123" long: W75° 45' 3.248"
-----------------	--

Cemetery:	Sheepfold, Pine Plains
-----------	------------------------

Context:	Contiguous
----------	------------

Plot Placement:	In Rows
-----------------	---------

Grade Slope:	None
--------------	------

Exposure:	Tree Overhang
-----------	---------------

Plot Accessories:	-
-------------------	---

General Comments:	-
-------------------	---

Additional Information:	
-------------------------	--

References:	
-------------	--

CEMETERY INTEREST FORM

Marker ID: SHE277

(PAGE 2 OF 2)



Thomas

Ward





CEMETERY INTEREST FORM

(PAGE 1 OF 2)

PUBLIC WORKS, ENVIRONMENTAL DIVISION
FORT DRUM, NEW YORK

FIRST NAME:	Mary
MIDDLE NAME:	
LAST NAME:	Ward
MAIDEN NAME:	

BIRTH DATE:

DEATH DATE:

DAY:		DAY:	8
MONTH:		MONTH:	February
YEAR:		YEAR:	1864

AGE:

YEARS:	86	MONTHS:		DAYS:	
--------	----	---------	--	-------	--

GENDER:	F
---------	---

EPITAPH OR SCRIPT:	(SW face) FATHER & MOTHER / (NE face) THOMAS WARD / DIED / Sept. 12, 1821, / AE. 44 y'rs. / MARY, / HIS WIFE / DIED / Feb. 8, 1864, / AE. 86 y'rs.
--------------------	--

EPITAPH OR SCRIPT (CONT):	
---------------------------	--

MILITARY MARKER	-
-----------------	---

Marker Plot Type:	Double
-------------------	--------

Marker Description	Headstone
--------------------	-----------

Family Plot ID:	-
-----------------	---

Family Plot Name:	
-------------------	--

Associated Markers, IDs: (for this individual)	SHE278
---	--------

Associated Individuals, IDs: (other individuals)	SHE277a
---	---------



Map / Marker ID:	SHE277
-------------------------	---------------

Individual Plot ID:	SHE277b
---------------------	----------------

GPS (wgs84-18N)	lat: N44° 3' 12.123" long: W75° 45' 3.248"
-----------------	--

Cemetery:	Sheepfold, Pine Plains
-----------	------------------------

Context:	Contiguous
----------	------------

Plot Placement:	In Rows
-----------------	---------

Grade Slope:	None
--------------	------

Exposure:	Tree Overhang
-----------	---------------

Plot Accessories:	-
-------------------	---

General Comments:	-
-------------------	---

Additional Information:	
-------------------------	--

References:	
-------------	--

CEMETERY INTEREST FORM

(PAGE 2 OF 2)

Marker ID: SHE277



Mary	
Ward	

PUBLIC WORKS
ENVIRONMENTAL DIVISION
FORT DRUM, NEW YORK





CEMETERY INTEREST FORM

(PAGE 1 OF 2)

PUBLIC WORKS, ENVIRONMENTAL DIVISION
FORT DRUM, NEW YORK

FIRST NAME:

MIDDLE NAME:

LAST NAME: **Ward**

MAIDEN NAME:

BIRTH DATE:

DEATH DATE:

DAY:

DAY:

MONTH:

MONTH:

YEAR:

YEAR:

AGE:

YEARS: MONTHS: DAYS:

GENDER:

EPITAPH OR SCRIPT: T. W. / M. W.

EPITAPH OR SCRIPT (CONT):

MILITARY MARKER: -

Marker Plot Type: Double

Marker Description: Footstone

Family Plot ID: -

Family Plot Name:

Associated Markers, IDs: SHE277
(for this individual)

Associated Individuals, IDs:
(other individuals)



Map / Marker ID: **SHE278**

Individual Plot ID: **SHE278**

GPS (wgs84-18N) lat: N44° 3' 12.144" long: W75° 45' 3.162"

Cemetery: Sheepfold, Pine Plains

Context: Contiguous

Plot Placement: In Rows

Grade Slope: None

Exposure: Tree Overhang

Plot Accessories: -

General Comments: -

Additional Information:

References:

CEMETERY INTEREST FORM

Marker ID: SHE278

(PAGE 2 OF 2)



Ward	

PUBLIC WORKS
ENVIRONMENTAL DIVISION
FORT DRUM, NEW YORK





CEMETERY INTEREST FORM

(PAGE 1 OF 2)

PUBLIC WORKS, ENVIRONMENTAL DIVISION
FORT DRUM, NEW YORK

FIRST NAME:	Adelia
MIDDLE NAME:	
LAST NAME:	Waful
MAIDEN NAME:	Mosher

BIRTH DATE:

DEATH DATE:

DAY:		DAY:	32
MONTH:		MONTH:	January
YEAR:		YEAR:	1869

AGE:

YEARS:	25	MONTHS:	2	DAYS:	1
--------	----	---------	---	-------	---

GENDER:	F
---------	---

EPITAPH OR SCRIPT: (SW face) ADELIA / Is now we trust with those / glittering angels that were. / visible to her in her last moment / (NE face) ADELIA M. / Wife of / ROZELL P. WAFUL, / & Daughter of / E. & C. MOSHER, / DIED / Jan. 21, 1869, / AE. 25 Y'rs, 2 mo's, 1 day.

EPITAPH OR SCRIPT (CONT):

MILITARY MARKER	-
-----------------	---

Marker Plot Type:	Single
-------------------	--------

Marker Description	Headstone
--------------------	-----------

Family Plot ID:	-
-----------------	---

Family Plot Name:	
-------------------	--

Associated Markers, IDs: (for this individual)	SHE280
---	--------

Associated Individuals, IDs: (other individuals)	SHE263a, SHE263b, SHE263c, SHE263d, SHE263e, SHE285, SHE287
---	---



Map / Marker ID:	SHE279
------------------	---------------

Individual Plot ID:	SHE279
---------------------	---------------

GPS (wgs84-18N)	lat: N44° 3' 12.069" long: W75° 45' 3.220"
-----------------	--

Cemetery:	Sheepfold, Pine Plains
-----------	------------------------

Context:	Contiguous
----------	------------

Plot Placement:	In Rows
-----------------	---------

Grade Slope:	None
--------------	------

Exposure:	Tree Overhang
-----------	---------------

Plot Accessories:	-
-------------------	---

General Comments:	-
-------------------	---

Additional Information:	
-------------------------	--

References:	
-------------	--

CEMETERY INTEREST FORM

Marker ID: SHE279

(PAGE 2 OF 2)



Adelia	
Waful	Mosher

PUBLIC WORKS
ENVIRONMENTAL DIVISION
FORT DRUM, NEW YORK





CEMETERY INTEREST FORM

(PAGE 1 OF 2)

PUBLIC WORKS, ENVIRONMENTAL DIVISION
FORT DRUM, NEW YORK

FIRST NAME:

MIDDLE NAME:

LAST NAME: **Waful**

MAIDEN NAME: **Mosher**

BIRTH DATE: DAY: MONTH: YEAR:

DEATH DATE: DAY: MONTH: YEAR:

AGE: YEARS: MONTHS: DAYS:

GENDER:

EPITAPH OR SCRIPT: **A. W.**

EPITAPH OR SCRIPT (CONT):

MILITARY MARKER: -

Marker Plot Type: **Single**

Marker Description: **Footstone**

Family Plot ID: -

Family Plot Name:

Associated Markers, IDs: **SHE279**
(for this individual)

Associated Individuals, IDs:
(other individuals)



Map / Marker ID: **SHE280**

Individual Plot ID: **SHE280**

GPS (wgs84-18N) lat: **N44° 3' 12.089"** long: **W75° 45' 3.135"**

Cemetery: **Sheepfold, Pine Plains**

Context: **Contiguous**

Plot Placement: **In Rows**

Grade Slope: **None**

Exposure: **Tree Overhang**

Plot Accessories: -

General Comments: -

Additional Information:

References:

CEMETERY INTEREST FORM

(PAGE 2 OF 2)

Marker ID: SHE280



Waful	Mosher

PUBLIC WORKS
ENVIRONMENTAL DIVISION
FORT DRUM, NEW YORK





CEMETERY INTEREST FORM

(PAGE 1 OF 2)

PUBLIC WORKS, ENVIRONMENTAL DIVISION
FORT DRUM, NEW YORK

FIRST NAME:

MIDDLE NAME:

LAST NAME: **Mosher**

MAIDEN NAME:

BIRTH DATE:

DEATH DATE:

DAY:

DAY:

MONTH:

MONTH:

YEAR:

YEAR:

AGE:

YEARS: MONTHS: DAYS:

GENDER:

EPITAPH OR SCRIPT: **ALBERT**

EPITAPH OR SCRIPT (CONT):

MILITARY MARKER: -

Marker Plot Type: **Single**

Marker Description: **(Unknown)**

Family Plot ID: **SHEFP20**

Family Plot Name: **Mosher**

Associated Markers, IDs:

(for this individual)

SHE263

Associated Individuals, IDs:

(other individuals)



Map / Marker ID: **SHE281**

Individual Plot ID: **SHE281**

GPS (wgs84-18N) lat: **N44° 3' 12.013"** long: **W75° 45' 3.199"**

Cemetery: **Sheepfold, Pine Plains**

Context: **Isolated**

Plot Placement: **In Rows**

Grade Slope: **None**

Exposure: **Tree Overhang**

Plot Accessories: -

General Comments: -

Additional Information:

References:

CEMETERY INTEREST FORM

Marker ID: SHE281

(PAGE 2 OF 2)



Mosher	

PUBLIC WORKS
ENVIRONMENTAL DIVISION
FORT DRUM, NEW YORK





CEMETERY INTEREST FORM

(PAGE 1 OF 2)

PUBLIC WORKS, ENVIRONMENTAL DIVISION
FORT DRUM, NEW YORK

FIRST NAME: **(Unknown)**

MIDDLE NAME:

LAST NAME: **(Unknown)**

MAIDEN NAME:

BIRTH DATE:

DEATH DATE:

DAY:

DAY:

MONTH:

MONTH:

YEAR:

YEAR:

AGE:

YEARS: MONTHS: DAYS:

GENDER:

EPITAPH OR SCRIPT: (none)

EPITAPH OR SCRIPT (CONT):

MILITARY MARKER: -

Marker Plot Type: (Unknown)

Marker Description: (Unknown)

Family Plot ID: -

Family Plot Name:

Associated Markers, IDs:
(for this individual)

Associated Individuals, IDs:
(other individuals)



Map / Marker ID: **SHE282**

Individual Plot ID: **SHE282**

GPS (wgs84-18N) lat: N44° 3' 12.420" long: W75° 45' 3.373"

Cemetery: Sheepfold, Pine Plains

Context: Contiguous

Plot Placement: Random

Grade Slope: Positive

Exposure: Open

Plot Accessories: -

General Comments: Possible Marker. Granite Material.

Additional Information:

References:

CEMETERY INTEREST FORM





Marker ID: SHE282

(PAGE 2 OF 2)



(Unknown)	
(Unknown)	

PUBLIC WORKS
ENVIRONMENTAL DIVISION
FORT DRUM, NEW YORK





CEMETERY INTEREST FORM

(PAGE 1 OF 2)

PUBLIC WORKS, ENVIRONMENTAL DIVISION
FORT DRUM, NEW YORK

FIRST NAME:	Catharine
MIDDLE NAME:	
LAST NAME:	Wattson
MAIDEN NAME:	

BIRTH DATE:

DEATH DATE:

DAY:		DAY:	31
MONTH:		MONTH:	July
YEAR:		YEAR:	1822

AGE:

YEARS:		MONTHS:		DAYS:	
--------	--	---------	--	-------	--

GENDER:	F
---------	---

EPITAPH OR SCRIPT:	CATHARINE, / consort/ of Job Wattson, / departed this life / on the morning of / the 31, of July 1822 / AE, 43 years.
--------------------	---

EPITAPH OR SCRIPT (CONT):	
---------------------------	--

MILITARY MARKER	-
-----------------	---

Marker Plot Type:	Single
-------------------	--------

Marker Description	Headstone
--------------------	-----------

Family Plot ID:	-
-----------------	---

Family Plot Name:	
-------------------	--

Associated Markers, IDs: (for this individual)	SHE284
---	--------

Associated Individuals, IDs: (other individuals)	
---	--



Map / Marker ID:	SHE283
------------------	---------------

Individual Plot ID:	SHE283
---------------------	---------------

GPS (wgs84-18N)	lat: N44° 3' 12.294" long: W75° 45' 3.132"
-----------------	--

Cemetery:	Sheepfold, Pine Plains
-----------	------------------------

Context:	Contiguous
----------	------------

Plot Placement:	In Rows
-----------------	---------

Grade Slope:	Positive
--------------	----------

Exposure:	Open
-----------	------

Plot Accessories:	-
-------------------	---

General Comments:	
-------------------	--

Additional Information:	
-------------------------	--

References:	
-------------	--

CEMETERY INTEREST FORM

(PAGE 2 OF 2)

Marker ID: SHE283



Catharine

Wattson

PUBLIC WORKS
ENVIRONMENTAL DIVISION
FORT DRUM, NEW YORK





CEMETERY INTEREST FORM

(PAGE 1 OF 2)

PUBLIC WORKS, ENVIRONMENTAL DIVISION
FORT DRUM, NEW YORK

FIRST NAME:

MIDDLE NAME:

LAST NAME: **Wattson**

MAIDEN NAME:

BIRTH DATE:

DEATH DATE:

DAY:

DAY:

MONTH:

MONTH:

YEAR:

YEAR:

AGE:

YEARS:

MONTHS:

DAYS:

GENDER:

EPITAPH OR SCRIPT: (none)

EPITAPH OR SCRIPT (CONT):

MILITARY MARKER: -

Marker Plot Type: Single

Marker Description: Enclosure

Family Plot ID: -

Family Plot Name:

Associated Markers, IDs: SHE283
(for this individual)

Associated Individuals, IDs:
(other individuals)



Map / Marker ID: **SHE284**

Individual Plot ID: **SHE284**

GPS (wgs84-18N) lat: N44° 3' 12.303" long: W75° 45' 3.091"

Cemetery: Sheepfold, Pine Plains

Context: Contiguous

Plot Placement: In Rows

Grade Slope: Positive

Exposure: Open

Plot Accessories: -

General Comments: Material is limestone and possible granite.

Additional Information:

References:

CEMETERY INTEREST FORM

Marker ID: SHE284

(PAGE 2 OF 2)



Wattson	

PUBLIC WORKS
ENVIRONMENTAL DIVISION
FORT DRUM, NEW YORK





CEMETERY INTEREST FORM

(PAGE 1 OF 2)

PUBLIC WORKS, ENVIRONMENTAL DIVISION
FORT DRUM, NEW YORK

FIRST NAME:	Camelia
MIDDLE NAME:	
LAST NAME:	Mosher
MAIDEN NAME:	

BIRTH DATE:

DEATH DATE:

DAY:		DAY:	30
MONTH:		MONTH:	April
YEAR:		YEAR:	1847

AGE:

YEARS:	1	MONTHS:	0	DAYS:	25
--------	---	---------	---	-------	----

GENDER:	F
---------	---

EPITAPH OR SCRIPT: CAMELIA / dau.t of / Ennis & Catherine / MOSHER / died / April 30 1847 / AE. 1 yr & 25 ds.

EPITAPH OR SCRIPT (CONT):

MILITARY MARKER	-
-----------------	---

Marker Plot Type:	Single
-------------------	--------

Marker Description	Headstone
--------------------	-----------

Family Plot ID:	-
-----------------	---

Family Plot Name:	
-------------------	--

Associated Markers, IDs: (for this individual)	SHE286
---	--------

Associated Individuals, IDs: (other individuals)	SHE263a, SHE263b, SHE263c, SHE263d, SHE263e, SHE279, SHE287
---	---



Map / Marker ID:	SHE285
------------------	---------------

Individual Plot ID:	SHE285
---------------------	---------------

GPS (wgs84-18N)	lat: N44° 3' 12.235" long: W75° 45' 3.098"
-----------------	--

Cemetery:	Sheepfold, Pine Plains
-----------	------------------------

Context:	Contiguous
----------	------------

Plot Placement:	In Rows
-----------------	---------

Grade Slope:	None
--------------	------

Exposure:	Tree Overhang
-----------	---------------

Plot Accessories:	-
-------------------	---

General Comments: "April" recarved, and "CAMELIA" possible recarved.

Additional Information:	
-------------------------	--

References:	
-------------	--

CEMETERY INTEREST FORM

(PAGE 2 OF 2)

Marker ID: SHE285



Camelia

Mosher

PUBLIC WORKS
ENVIRONMENTAL DIVISION
FORT DRUM, NEW YORK





CEMETERY INTEREST FORM

(PAGE 1 OF 2)

PUBLIC WORKS, ENVIRONMENTAL DIVISION
FORT DRUM, NEW YORK

FIRST NAME:

MIDDLE NAME:

LAST NAME: **Mosher**

MAIDEN NAME:

BIRTH DATE:

DEATH DATE:

DAY:

DAY:

MONTH:

MONTH:

YEAR:

YEAR:

AGE:

YEARS: MONTHS: DAYS:

GENDER:

EPITAPH OR SCRIPT: **C. M.**

EPITAPH OR SCRIPT (CONT):

MILITARY MARKER: -

Marker Plot Type: **Single**

Marker Description: **Footstone**

Family Plot ID: -

Family Plot Name:

Associated Markers, IDs: **SHE285**

(for this individual)

Associated Individuals, IDs:

(other individuals)



Map / Marker ID: **SHE286**

Individual Plot ID: **SHE286**

GPS (wgs84-18N) lat: **N44° 3' 12.258"** long: **W75° 45' 3.026"**

Cemetery: **Sheepfold, Pine Plains**

Context: **Contiguous**

Plot Placement: **In Rows**

Grade Slope: **None**

Exposure: **Tree Overhang**

Plot Accessories: -

General Comments: -

Additional Information:

References:

CEMETERY INTEREST FORM

Marker ID: SHE286

(PAGE 2 OF 2)



Mosher	

PUBLIC WORKS
ENVIRONMENTAL DIVISION
FORT DRUM, NEW YORK





CEMETERY INTEREST FORM

(PAGE 1 OF 2)

PUBLIC WORKS, ENVIRONMENTAL DIVISION
FORT DRUM, NEW YORK

FIRST NAME:	Bertie
MIDDLE NAME:	
LAST NAME:	Mosher
MAIDEN NAME:	

BIRTH DATE:

DEATH DATE:

DAY:		DAY:	28
MONTH:		MONTH:	January
YEAR:		YEAR:	1864

AGE:

YEARS:	0	MONTHS:	0	DAYS:	32
--------	---	---------	---	-------	----

GENDER:	M
---------	---

EPITAPH OR SCRIPT:	BERTIE / son of / Charles & Louise / MOSHER / DIED / Jan. 28, 1864. / AE. 32 D;s. / He will not return to us / But we shall go to him.
--------------------	--

EPITAPH OR SCRIPT (CONT):	
---------------------------	--

MILITARY MARKER	-
-----------------	---

Marker Plot Type:	Single
-------------------	--------

Marker Description	Headstone
--------------------	-----------

Family Plot ID:	-
-----------------	---

Family Plot Name:	
-------------------	--

Associated Markers, IDs: (for this individual)	SHE288
---	--------

Associated Individuals, IDs: (other individuals)	SHE263a, SHE263b, SHE263c, SHE263d, SHE263e, SHE279, SHE285
---	---



Map / Marker ID:	SHE287
------------------	---------------

Individual Plot ID:	SHE287
---------------------	---------------

GPS (wgs84-18N)	lat: N44° 3' 12.205" long: W75° 45' 3.084"
-----------------	--

Cemetery:	Sheepfold, Pine Plains
-----------	------------------------

Context:	Contiguous
----------	------------

Plot Placement:	In Rows
-----------------	---------

Grade Slope:	None
--------------	------

Exposure:	Tree Overhang
-----------	---------------

Plot Accessories:	-
-------------------	---

General Comments:	-
-------------------	---

Additional Information:	
-------------------------	--

References:	
-------------	--

CEMETERY INTEREST FORM

(PAGE 2 OF 2)

Marker ID: SHE287



Bertie	
Mosher	

PUBLIC WORKS
ENVIRONMENTAL DIVISION
FORT DRUM, NEW YORK





CEMETERY INTEREST FORM

(PAGE 1 OF 2)

PUBLIC WORKS, ENVIRONMENTAL DIVISION
FORT DRUM, NEW YORK

FIRST NAME:

MIDDLE NAME:

LAST NAME: **Mosher**

MAIDEN NAME:

BIRTH DATE:

DEATH DATE:

DAY:

DAY:

MONTH:

MONTH:

YEAR:

YEAR:

AGE:

YEARS: MONTHS: DAYS:

GENDER:

EPITAPH OR SCRIPT: **B. M.**

EPITAPH OR SCRIPT (CONT):

MILITARY MARKER: -

Marker Plot Type: **Single**

Marker Description: **Footstone**

Family Plot ID: -

Family Plot Name:

Associated Markers, IDs: **SHE287**
(for this individual)

Associated Individuals, IDs:
(other individuals)



Map / Marker ID: **SHE288**

Individual Plot ID: **SHE288**

GPS (wgs84-18N) lat: **N44° 3' 12.230"** long: **W75° 45' 3.010"**

Cemetery: **Sheepfold, Pine Plains**

Context: **Contiguous**

Plot Placement: **In Rows**

Grade Slope: **None**

Exposure: **Tree Overhang**

Plot Accessories: -

General Comments: -

Additional Information:

References:

CEMETERY INTEREST FORM

Marker ID: SHE288

(PAGE 2 OF 2)



Mosher	

PUBLIC WORKS
ENVIRONMENTAL DIVISION
FORT DRUM, NEW YORK





CEMETERY INTEREST FORM

(PAGE 1 OF 2)

PUBLIC WORKS, ENVIRONMENTAL DIVISION
FORT DRUM, NEW YORK

FIRST NAME:	Bertie
MIDDLE NAME:	A
LAST NAME:	Morrow
MAIDEN NAME:	

<i>BIRTH DATE:</i>		<i>DEATH DATE:</i>	
DAY:		DAY:	9
MONTH:		MONTH:	December
YEAR:		YEAR:	1873

<i>AGE:</i>			
YEARS:	0	DAYS:	9
MONTHS:	0		

GENDER:	M
---------	----------

EPITAPH OR SCRIPT:	BERTIE A. (top) / Son of / W.A. & H. J. MORROW / DIED / Dec. 9 1873, / AGED 9 DAYS
--------------------	---

EPITAPH OR SCRIPT (CONT):	
---------------------------	--

MILITARY MARKER	-
-----------------	---

Marker Plot Type:	Single
-------------------	---------------

Marker Description	Headstone
--------------------	------------------

Family Plot ID:	-
-----------------	---

Family Plot Name:	
-------------------	--

Associated Markers, IDs: (for this individual)	SHE290
---	---------------

Associated Individuals, IDs: (other individuals)	
---	--



Map / Marker ID:	SHE289
-------------------------	---------------

Individual Plot ID:	SHE289
---------------------	---------------

GPS (wgs84-18N)	lat: N44° 3' 12.173" long: W75° 45' 3.066"
-----------------	--

Cemetery:	Sheepfold, Pine Plains
-----------	------------------------

Context:	Contiguous
----------	------------

Plot Placement:	In Rows
-----------------	---------

Grade Slope:	None
--------------	------

Exposure:	Tree Overhang
-----------	---------------

Plot Accessories:	-
-------------------	---

General Comments:	-
-------------------	---

Additional Information:	
-------------------------	--

References:	
-------------	--

CEMETERY INTEREST FORM

(PAGE 2 OF 2)

Marker ID: SHE289



Bertie	A
Morrow	

PUBLIC WORKS
ENVIRONMENTAL DIVISION
FORT DRUM, NEW YORK





CEMETERY INTEREST FORM

(PAGE 1 OF 2)

PUBLIC WORKS, ENVIRONMENTAL DIVISION
FORT DRUM, NEW YORK

FIRST NAME:	
MIDDLE NAME:	
LAST NAME:	Morrow
MAIDEN NAME:	

<i>BIRTH DATE:</i>		<i>DEATH DATE:</i>	
DAY:		DAY:	
MONTH:		MONTH:	
YEAR:		YEAR:	

<i>AGE:</i>		
YEARS:	MONTHS:	DAYS:

GENDER:	
---------	--

EPITAPH OR SCRIPT:	BERTIE
--------------------	---------------

EPITAPH OR SCRIPT (CONT):	
---------------------------	--

MILITARY MARKER	-
-----------------	---

Marker Plot Type:	Single
-------------------	--------

Marker Description	Footstone
--------------------	-----------

Family Plot ID:	-
-----------------	---

Family Plot Name:	
-------------------	--

Associated Markers, IDs: (for this individual)	SHE289
---	---------------

Associated Individuals, IDs: (other individuals)	
---	--



Map / Marker ID:	SHE290
-------------------------	---------------

Individual Plot ID:	SHE290
---------------------	---------------

GPS (wgs84-18N)	lat: N44° 3' 12.200" long: W75° 45' 2.993"
-----------------	--

Cemetery:	Sheepfold, Pine Plains
-----------	------------------------

Context:	Contiguous
----------	------------

Plot Placement:	In Rows
-----------------	---------

Grade Slope:	None
--------------	------

Exposure:	Tree Overhang
-----------	---------------

Plot Accessories:	-
-------------------	---

General Comments:	-
-------------------	---

Additional Information:	
-------------------------	--

References:	
-------------	--

CEMETERY INTEREST FORM

(PAGE 2 OF 2)

Marker ID: SHE290



Morrow	

PUBLIC WORKS
ENVIRONMENTAL DIVISION
FORT DRUM, NEW YORK





CEMETERY INTEREST FORM

(PAGE 1 OF 2)

PUBLIC WORKS, ENVIRONMENTAL DIVISION
FORT DRUM, NEW YORK

FIRST NAME:	(Unknown)
MIDDLE NAME:	
LAST NAME:	(Unknown)
MAIDEN NAME:	

<i>BIRTH DATE:</i>		<i>DEATH DATE:</i>	
DAY:	<input type="text"/>	DAY:	<input type="text"/>
MONTH:	<input type="text"/>	MONTH:	<input type="text"/>
YEAR:	<input type="text"/>	YEAR:	<input type="text"/>

<i>AGE:</i>					
YEARS:	<input type="text"/>	MONTHS:	<input type="text"/>	DAYS:	<input type="text"/>

GENDER:	<input type="text"/>
---------	----------------------

EPITAPH OR SCRIPT:	(none)
--------------------	--------

EPITAPH OR SCRIPT (CONT):	
---------------------------	--

MILITARY MARKER	-
-----------------	---

Marker Plot Type:	(Unknown)
-------------------	-----------

Marker Description	Headstone
--------------------	-----------

Family Plot ID:	-
-----------------	---

Family Plot Name:	
-------------------	--

Associated Markers, IDs:	-
(for this individual)	

Associated Individuals, IDs:	
(other individuals)	



Map / Marker ID:	SHE291
------------------	---------------

Individual Plot ID:	SHE291
---------------------	---------------

GPS (wgs84-18N)	lat: N44° 3' 12.397" long: W75° 45' 3.028"
-----------------	--

Cemetery:	Sheepfold, Pine Plains
-----------	------------------------

Context:	Contiguous
----------	------------

Plot Placement:	In Rows
-----------------	---------

Grade Slope:	None
--------------	------

Exposure:	Tree Overhang
-----------	---------------

Plot Accessories:	-
-------------------	---

General Comments:	Likely a headstone, given dimensions, and relationship to existing rows. Material is Limestone. May be the Location of Job Wattson (see SHE283) due to location.
-------------------	--

Additional Information:	
-------------------------	--

References:	
-------------	--

CEMETERY INTEREST FORM

Marker ID: SHE291

(PAGE 2 OF 2)



(Unknown)

(Unknown)

PUBLIC WORKS
ENVIRONMENTAL DIVISION
FORT DRUM, NEW YORK





CEMETERY INTEREST FORM

(PAGE 1 OF 2)

PUBLIC WORKS, ENVIRONMENTAL DIVISION
FORT DRUM, NEW YORK

FIRST NAME:	Benjamin
MIDDLE NAME:	
LAST NAME:	Collins
MAIDEN NAME:	

<i>BIRTH DATE:</i>		<i>DEATH DATE:</i>	
DAY:		DAY:	12
MONTH:		MONTH:	August
YEAR:		YEAR:	1864

<i>AGE:</i>			
YEARS:	63	MONTHS:	
		DAYS:	

GENDER:	M
---------	---

EPITAPH OR SCRIPT:	(NE face) FATHER & MOTHER / (SW face) BENJ. COLLINS, / DIED / Aug. 12, 1864 / AE. 63 Y'rs. / PILLY B. / his wife died / June 18, 1871. / AE. 63 Y's & 6 m's.
--------------------	--

EPITAPH OR SCRIPT (CONT):	
---------------------------	--

MILITARY MARKER	Post / 334 / GAR
-----------------	------------------

Marker Plot Type:	Double
-------------------	--------

Marker Description	Headstone
--------------------	-----------

Family Plot ID:	-
-----------------	---

Family Plot Name:	
-------------------	--

Associated Markers, IDs: (for this individual)	SHE293, SHE294
---	----------------

Associated Individuals, IDs: (other individuals)	SHE292b
---	---------



Map / Marker ID:	SHE292
-------------------------	---------------

Individual Plot ID:	SHE292a
---------------------	----------------

GPS (wgs84-18N)	lat: N44° 3' 12.313" long: W75° 45' 2.962"
-----------------	--

Cemetery:	Sheepfold, Pine Plains
-----------	------------------------

Context:	Contiguous
----------	------------

Plot Placement:	In Rows
-----------------	---------

Grade Slope:	Positive
--------------	----------

Exposure:	Tree Overhang
-----------	---------------

Plot Accessories:	Flag
-------------------	------

General Comments:	New Veteran Marker placed on 23 May 2012.
-------------------	---

Additional Information:	
-------------------------	--

References:	
-------------	--

CEMETERY INTEREST FORM

Marker ID: SHE292

(PAGE 2 OF 2)



Benjamin

Collins





CEMETERY INTEREST FORM

(PAGE 1 OF 2)

PUBLIC WORKS, ENVIRONMENTAL DIVISION
FORT DRUM, NEW YORK

FIRST NAME:	Polly
MIDDLE NAME:	B
LAST NAME:	Collins
MAIDEN NAME:	

<i>BIRTH DATE:</i>		<i>DEATH DATE:</i>	
DAY:		DAY:	18
MONTH:		MONTH:	June
YEAR:		YEAR:	1871

<i>AGE:</i>					
YEARS:	63	MONTHS:	6	DAYS:	

GENDER:	F
---------	----------

EPITAPH OR SCRIPT:	(NE face) FATHER & MOTHER / (SW face) BENJ. COLLINS, / DIED / Aug. 12, 1864 / AE. 63 Y'rs. / PILLY B. / his wife died / June 18, 1871. / AE. 63 Y's & 6 m's.
--------------------	--

EPITAPH OR SCRIPT (CONT):	
---------------------------	--

MILITARY MARKER	(Flag)
-----------------	--------

Marker Plot Type:	Double
-------------------	--------

Marker Description	Headstone
--------------------	-----------

Family Plot ID:	-
-----------------	---

Family Plot Name:	
-------------------	--

Associated Markers, IDs: (for this individual)	SHE293, SHE294
---	----------------

Associated Individuals, IDs: (other individuals)	SHE292a
---	---------



Map / Marker ID:	SHE292
-------------------------	---------------

Individual Plot ID:	SHE292b
---------------------	----------------

GPS (wgs84-18N)	lat: N44° 3' 12.313" long: W75° 45' 2.962"
-----------------	--

Cemetery:	Sheepfold, Pine Plains
-----------	------------------------

Context:	Contiguous
----------	------------

Plot Placement:	In Rows
-----------------	---------

Grade Slope:	Positive
--------------	----------

Exposure:	Tree Overhang
-----------	---------------

Plot Accessories:	Flag
-------------------	------

General Comments:	-
-------------------	---

Additional Information:	
-------------------------	--

References:	
-------------	--

CEMETERY INTEREST FORM

(PAGE 2 OF 2)

Marker ID: SHE292



Polly	B
Collins	

PUBLIC WORKS
ENVIRONMENTAL DIVISION
FORT DRUM, NEW YORK





CEMETERY INTEREST FORM

(PAGE 1 OF 2)

PUBLIC WORKS, ENVIRONMENTAL DIVISION
FORT DRUM, NEW YORK

FIRST NAME:

MIDDLE NAME:

LAST NAME: **Collins**

MAIDEN NAME:

BIRTH DATE:

DEATH DATE:

DAY:

DAY:

MONTH:

MONTH:

YEAR:

YEAR:

AGE:

YEARS: MONTHS: DAYS:

GENDER:

EPITAPH OR SCRIPT: **P. B. C.**

EPITAPH OR SCRIPT (CONT):

MILITARY MARKER: -

Marker Plot Type: **Single**

Marker Description: **Footstone**

Family Plot ID: -

Family Plot Name:

Associated Markers, IDs: **SHE292**
(for this individual)

Associated Individuals, IDs:
(other individuals)



Map / Marker ID: **SHE293**

Individual Plot ID: **SHE293**

GPS (wgs84-18N) lat: **N44° 3' 12.352"** long: **W75° 45' 2.900"**

Cemetery: **Sheepfold, Pine Plains**

Context: **Contiguous**

Plot Placement: **In Rows**

Grade Slope: **Positive**

Exposure: **Tree Overhang**

Plot Accessories: -

General Comments: -

Additional Information:

References:

CEMETERY INTEREST FORM

(PAGE 2 OF 2)

Marker ID: SHE293



Collins	

PUBLIC WORKS
ENVIRONMENTAL DIVISION
FORT DRUM, NEW YORK





CEMETERY INTEREST FORM

(PAGE 1 OF 2)

PUBLIC WORKS, ENVIRONMENTAL DIVISION
FORT DRUM, NEW YORK

FIRST NAME:

MIDDLE NAME:

LAST NAME: **Collins**

MAIDEN NAME:

BIRTH DATE:

DEATH DATE:

DAY:

DAY:

MONTH:

MONTH:

YEAR:

YEAR:

AGE:

YEARS: MONTHS: DAYS:

GENDER:

EPITAPH OR SCRIPT: **B. C.**

EPITAPH OR SCRIPT (CONT):

MILITARY MARKER: -

Marker Plot Type: **Single**

Marker Description: **Footstone**

Family Plot ID: -

Family Plot Name:

Associated Markers, IDs: **SHE292**
(for this individual)

Associated Individuals, IDs:
(other individuals)



Map / Marker ID: **SHE294**

Individual Plot ID: **SHE294**

GPS (wgs84-18N) lat: **N44° 3' 12.326"** long: **W75° 45' 2.887"**

Cemetery: **Sheepfold, Pine Plains**

Context: **Contiguous**

Plot Placement: **In Rows**

Grade Slope: **Positive**

Exposure: **Tree Overhang**

Plot Accessories: -

General Comments: -

Additional Information:

References:

CEMETERY INTEREST FORM

(PAGE 2 OF 2)

Marker ID: SHE294



Collins	

PUBLIC WORKS
ENVIRONMENTAL DIVISION
FORT DRUM, NEW YORK





CEMETERY INTEREST FORM

(PAGE 1 OF 2)

PUBLIC WORKS, ENVIRONMENTAL DIVISION
FORT DRUM, NEW YORK

FIRST NAME:	Ira
MIDDLE NAME:	
LAST NAME:	Hubbard
MAIDEN NAME:	

<i>BIRTH DATE:</i>		<i>DEATH DATE:</i>	
DAY:		DAY:	3
MONTH:		MONTH:	March
YEAR:		YEAR:	1871

<i>AGE:</i>					
YEARS:	74	MONTHS:	5	DAYS:	

GENDER:	M
---------	---

EPITAPH OR SCRIPT:	IRA HUBBARD / DIED / Mar. 3, 1871 / AE. 74 y's. & 5 m's.
--------------------	--

EPITAPH OR SCRIPT (CONT):	
---------------------------	--

MILITARY MARKER	-
-----------------	---

Marker Plot Type:	Single
-------------------	--------

Marker Description	Headstone
--------------------	-----------

Family Plot ID:	-
-----------------	---

Family Plot Name:	
-------------------	--

Associated Markers, IDs:	-
--------------------------	---

(for this individual)

Associated Individuals, IDs:	SHE296
------------------------------	--------

(other individuals)



Map / Marker ID:	SHE295
------------------	---------------

Individual Plot ID:	SHE295
---------------------	---------------

GPS (wgs84-18N)	lat: N44° 3' 12.281" long: W75° 45' 2.944"
-----------------	--

Cemetery:	Sheepfold, Pine Plains
-----------	------------------------

Context:	Contiguous
----------	------------

Plot Placement:	In Rows
-----------------	---------

Grade Slope:	Positive
--------------	----------

Exposure:	Tree Overhang
-----------	---------------

Plot Accessories:	-
-------------------	---

General Comments:	-
-------------------	---

Additional Information:	
-------------------------	--

References:	
-------------	--

CEMETERY INTEREST FORM

(PAGE 2 OF 2)

Marker ID: SHE295



Ira

Hubbard

PUBLIC WORKS
ENVIRONMENTAL DIVISION
FORT DRUM, NEW YORK





CEMETERY INTEREST FORM

(PAGE 1 OF 2)

PUBLIC WORKS, ENVIRONMENTAL DIVISION
FORT DRUM, NEW YORK

FIRST NAME:	Roxena
MIDDLE NAME:	
LAST NAME:	Hubbard
MAIDEN NAME:	

BIRTH DATE:

DEATH DATE:

DAY:		DAY:	30
MONTH:		MONTH:	March
YEAR:		YEAR:	1882

AGE:

YEARS:	82	MONTHS:	10	DAYS:	
--------	----	---------	----	-------	--

GENDER:	F
---------	---

EPITAPH OR SCRIPT:	ROXENA / Wife of / IRA HUBBARD / DIED / Mar. 30, 1882. / (Aged?) / 82 ys. 10 ms.
--------------------	--

EPITAPH OR SCRIPT (CONT):

MILITARY MARKER	-
-----------------	---

Marker Plot Type:	Single
-------------------	--------

Marker Description	Headstone
--------------------	-----------

Family Plot ID:	-
-----------------	---

Family Plot Name:	
-------------------	--

Associated Markers, IDs:	-
--------------------------	---

(for this individual)

Associated Individuals, IDs:	SHE295
------------------------------	--------

(other individuals)



Map / Marker ID:	SHE296
------------------	---------------

Individual Plot ID:	SHE296
---------------------	---------------

GPS (wgs84-18N)	lat: N44° 3' 12.251" long: W75° 45' 2.927"
-----------------	--

Cemetery:	Sheepfold, Pine Plains
-----------	------------------------

Context:	Contiguous
----------	------------

Plot Placement:	In Rows
-----------------	---------

Grade Slope:	None
--------------	------

Exposure:	Tree Overhang
-----------	---------------

Plot Accessories:	-
-------------------	---

General Comments:	-
-------------------	---

Additional Information:	
-------------------------	--

References:	
-------------	--

CEMETERY INTEREST FORM

(PAGE 2 OF 2)

Marker ID: SHE296



Roxena

Hubbard

PUBLIC WORKS
ENVIRONMENTAL DIVISION
FORT DRUM, NEW YORK





CEMETERY INTEREST FORM

(PAGE 1 OF 2)

PUBLIC WORKS, ENVIRONMENTAL DIVISION
FORT DRUM, NEW YORK

FIRST NAME: **(Unknown)**

MIDDLE NAME:

LAST NAME: **(Unknown)**

MAIDEN NAME:

BIRTH DATE:

DEATH DATE:

DAY:

DAY:

MONTH:

MONTH:

YEAR:

YEAR:

AGE:

YEARS: MONTHS: DAYS:

GENDER:

EPITAPH OR SCRIPT: (none)

EPITAPH OR SCRIPT (CONT):

MILITARY MARKER: -

Marker Plot Type: **(Unknown)**

Marker Description: **(Unknown)**

Family Plot ID: -

Family Plot Name:

Associated Markers, IDs:
(for this individual)

Associated Individuals, IDs:
(other individuals)



Map / Marker ID: **SHE297**

Individual Plot ID: **SHE297**

GPS (wgs84-18N) lat: N44° 3' 12.846" long: W75° 45' 3.029"

Cemetery: Sheepfold, Pine Plains

Context: Isolated

Plot Placement: In Rows

Grade Slope: Negative

Exposure: Tree Overhang

Plot Accessories: -

General Comments: Likely marker, given dimensions and orientation to other markers. Material is limestone.

Additional Information:

References:

CEMETERY INTEREST FORM

Marker ID: SHE297

(PAGE 2 OF 2)



(Unknown)

(Unknown)





CEMETERY INTEREST FORM

(PAGE 1 OF 2)

PUBLIC WORKS, ENVIRONMENTAL DIVISION
FORT DRUM, NEW YORK

FIRST NAME:	Rachel
MIDDLE NAME:	
LAST NAME:	(LeRay de Chaumont)
MAIDEN NAME:	

BIRTH DATE:		DEATH DATE:	
DAY:		DAY:	10
MONTH:		MONTH:	January
YEAR:		YEAR:	1834

AGE:		
YEARS:		DAYS:
MONTHS:		

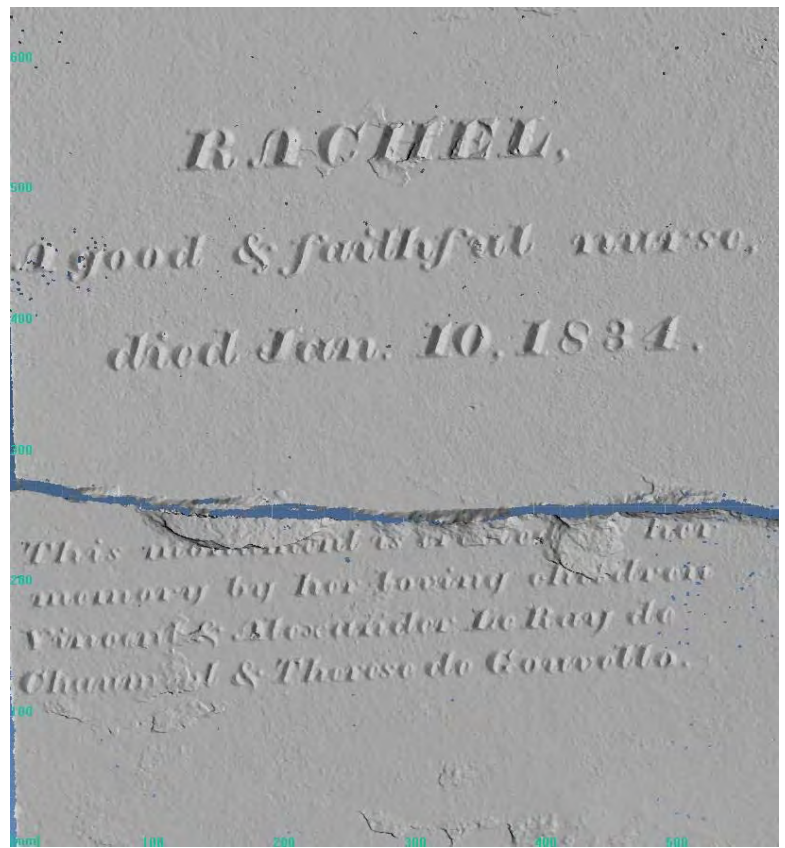
GENDER:	F
---------	----------

EPITAPH OR SCRIPT:	RACHEL, / A good & faithful nurse, / died Jan. 10, 1834. / This monument is erected in her / memory by her loving children / Vincent & Alexander LeRay de Chaumont & Theresa de Gouvello.
--------------------	---

EPITAPH OR SCRIPT (CONT):	
MILITARY MARKER	-
Marker Plot Type:	Single
Marker Description	Headstone
Family Plot ID:	-
Family Plot Name:	

Associated Markers, IDs:	SHE299
(for this individual)	

Associated Individuals, IDs:	LER001
(other individuals)	



Map / Marker ID:	SHE298
-------------------------	---------------

Individual Plot ID:	SHE298
---------------------	---------------

GPS (wgs84-18N)	lat: N44° 3' 12.813" long: W75° 45' 2.487"
-----------------	--

Cemetery:	Sheepfold, Pine Plains
-----------	------------------------

Context:	Isolated
----------	----------

Plot Placement:	Random
-----------------	--------

Grade Slope:	Negative
--------------	----------

Exposure:	Tree Overhang & Encroaching Vegetation
-----------	--

Plot Accessories:	-
-------------------	---

General Comments:	Damaged by tree fall.
-------------------	-----------------------

Additional Information:	
-------------------------	--

References:	
-------------	--

CEMETERY INTEREST FORM

Marker ID: SHE298


(PAGE 2 OF 2)



Rachel

(LeRay de Chaumont)

PUBLIC WORKS
ENVIRONMENTAL DIVISION
FORT DRUM, NEW YORK





CEMETERY INTEREST FORM

(PAGE 1 OF 2)

PUBLIC WORKS, ENVIRONMENTAL DIVISION
FORT DRUM, NEW YORK

FIRST NAME:

MIDDLE NAME:

LAST NAME: **(LeRay de Chaumont)**

MAIDEN NAME:

BIRTH DATE:

DEATH DATE:

DAY:

DAY:

MONTH:

MONTH:

YEAR:

YEAR:

AGE:

YEARS: MONTHS: DAYS:

GENDER:

EPITAPH OR SCRIPT:

EPITAPH OR SCRIPT (CONT):

MILITARY MARKER:

Marker Plot Type: Single

Marker Description: Footstone

Family Plot ID: -

Family Plot Name:

Associated Markers, IDs:
(for this individual) SHE298

Associated Individuals, IDs:
(other individuals)



Map / Marker ID: **SHE299**

Individual Plot ID: **SHE299**

GPS (wgs84-18N) lat: N44° 3' 12.844" long: W75° 45' 2.399"

Cemetery: Sheepfold, Pine Plains

Context: Isolated

Plot Placement: Random

Grade Slope: Negative

Exposure: Tree Overhang & Encroaching Vegetation

Plot Accessories: -

General Comments: -

Additional Information:

References:

CEMETERY INTEREST FORM

Marker ID: SHE299

(PAGE 2 OF 2)



(LeRay de Chaumont)	

PUBLIC WORKS
ENVIRONMENTAL DIVISION
FORT DRUM, NEW YORK





CEMETERY INTEREST FORM

(PAGE 1 OF 2)

PUBLIC WORKS, ENVIRONMENTAL DIVISION
FORT DRUM, NEW YORK

FIRST NAME:	Catherine
MIDDLE NAME:	
LAST NAME:	Rogers
MAIDEN NAME:	

<i>BIRTH DATE:</i>		<i>DEATH DATE:</i>	
DAY:		DAY:	
MONTH:		MONTH:	
YEAR:		YEAR:	1913

<i>AGE:</i>			
YEARS:	75	MONTHS:	
		DAYS:	

GENDER:	F
---------	---

EPITAPH OR SCRIPT:	CATHERINE / ROGERS / DIED 1913 / AGE 75 YRS.
--------------------	--

EPITAPH OR SCRIPT (CONT):	
---------------------------	--

MILITARY MARKER	-
-----------------	---

Marker Plot Type:	Single
-------------------	--------

Marker Description	Headstone
--------------------	-----------

Family Plot ID:	-
-----------------	---

Family Plot Name:	
-------------------	--

Associated Markers, IDs:	-
--------------------------	---

(for this individual)

Associated Individuals, IDs:	SHE302a, SHE302b, SHE302c
------------------------------	---------------------------

(other individuals)



Map / Marker ID:	SHE300
------------------	---------------

Individual Plot ID:	SHE300
---------------------	---------------

GPS (wgs84-18N)	lat: N44° 3' 10.753" long: W75° 45' 5.228"
-----------------	--

Cemetery:	Sheepfold, Pine Plains
-----------	------------------------

Context:	Contiguous
----------	------------

Plot Placement:	In Rows
-----------------	---------

Grade Slope:	None
--------------	------

Exposure:	Encroaching Vegetation
-----------	------------------------

Plot Accessories:	-
-------------------	---

General Comments:	Likey related to SHE302 due to location, name, and dates.
-------------------	---

Additional Information:	
-------------------------	--

References:	
-------------	--

CEMETERY INTEREST FORM

(PAGE 2 OF 2)

Marker ID: SHE300



Catherine

Rogers

PUBLIC WORKS
ENVIRONMENTAL DIVISION
FORT DRUM, NEW YORK





CEMETERY INTEREST FORM

(PAGE 1 OF 2)

PUBLIC WORKS, ENVIRONMENTAL DIVISION
FORT DRUM, NEW YORK

FIRST NAME:

MIDDLE NAME:

LAST NAME: **Rogers**

MAIDEN NAME:

BIRTH DATE:

DEATH DATE:

DAY:

DAY:

MONTH:

MONTH:

YEAR:

YEAR:

AGE:

YEARS: MONTHS: DAYS:

GENDER:

EPITAPH OR SCRIPT: (none)

EPITAPH OR SCRIPT (CONT):

MILITARY MARKER: -

Marker Plot Type: Family

Marker Description: Enclosure

Family Plot ID: SHEFP22

Family Plot Name: Rogers

Associated Markers, IDs: SHE302

(for this individual)

Associated Individuals, IDs:

(other individuals)



Map / Marker ID: *SHE301*

Individual Plot ID: *SHE301*

GPS (wgs84-18N) lat: N44° 3' 10.708" long: W75° 45' 5.101"

Cemetery: Sheepfold, Pine Plains

Context: Contiguous

Plot Placement: In Rows

Grade Slope: Positive

Exposure: Tree Overhang & Encroaching Vegetation

Plot Accessories: -

General Comments: -

Additional Information:

References:

CEMETERY INTEREST FORM

Marker ID: SHE301

(PAGE 2 OF 2)



Rogers	

PUBLIC WORKS
ENVIRONMENTAL DIVISION
FORT DRUM, NEW YORK



--	--

--	--



CEMETERY INTEREST FORM

(PAGE 1 OF 2)

PUBLIC WORKS, ENVIRONMENTAL DIVISION
FORT DRUM, NEW YORK

FIRST NAME:	Margaret
MIDDLE NAME:	
LAST NAME:	Rogers
MAIDEN NAME:	

<i>BIRTH DATE:</i>		<i>DEATH DATE:</i>	
DAY:		DAY:	15
MONTH:		MONTH:	July
YEAR:		YEAR:	1865

<i>AGE:</i>			
YEARS:	23	MONTHS:	
		DAYS:	

GENDER:	F
---------	---

EPITAPH OR SCRIPT:	TIMOTHY ROGERS, / DIED / JULY 4 / 1860, / AGED 75 YEARS. / MARY ROGERS, / DIED / AUGUST 12, 1856 / AGED 17 YEARS. / MARGARET / ROGERS, / DIED / JULY 15, 1865, / AGED 23 YEARS / ROGERS
--------------------	---

EPITAPH OR SCRIPT (CONT):	
MILITARY MARKER	-

Marker Plot Type:	Family
-------------------	--------

Marker Description	Headstone
--------------------	-----------

Family Plot ID:	SHEFP22
-----------------	---------

Family Plot Name:	Rogers
-------------------	--------

Associated Markers, IDs:	SHE301
(for this individual)	

Associated Individuals, IDs:	SHE302a, SHE302b
(other individuals)	



Map / Marker ID:	SHE302
------------------	---------------

Individual Plot ID:	SHE302c
---------------------	----------------

GPS (wgs84-18N)	lat: N44° 3' 10.711" long: W75° 45' 5.099"
-----------------	--

Cemetery:	Sheepfold, Pine Plains
-----------	------------------------

Context:	Contiguous
----------	------------

Plot Placement:	In Rows
-----------------	---------

Grade Slope:	Positive
--------------	----------

Exposure:	Tree Overhang & Encroaching Vegetation
-----------	--

Plot Accessories:	-
-------------------	---

General Comments:	-
-------------------	---

Additional Information:	
-------------------------	--

References:	
-------------	--

CEMETERY INTEREST FORM

Marker ID: SHE302

(PAGE 2 OF 2)



Margaret

Rogers

PUBLIC WORKS
ENVIRONMENTAL DIVISION
FORT DRUM, NEW YORK





CEMETERY INTEREST FORM

(PAGE 1 OF 2)

PUBLIC WORKS, ENVIRONMENTAL DIVISION
FORT DRUM, NEW YORK

FIRST NAME:	Mary
MIDDLE NAME:	
LAST NAME:	Rogers
MAIDEN NAME:	

BIRTH DATE:

DEATH DATE:

DAY:		DAY:	13
MONTH:		MONTH:	August
YEAR:		YEAR:	1856

AGE:

YEARS:	17	MONTHS:		DAYS:	
--------	----	---------	--	-------	--

GENDER:	F
---------	---

EPITAPH OR SCRIPT:	TIMOTHY ROGERS, / DIED / JULY 4 / 1860, / AGED 75 YEARS. / MARY ROGERS, / DIED / AUGUST 12, 1856 / AGED 17 YEARS. / MARGARET / ROGERS, / DIED / JULY 15, 1865, / AGED 23 YEARS / ROGERS
--------------------	---

EPITAPH OR SCRIPT (CONT):	
MILITARY MARKER	-

Marker Plot Type:	Family
-------------------	--------

Marker Description	Headstone
--------------------	-----------

Family Plot ID:	SHEFP22
-----------------	---------

Family Plot Name:	Rogers
-------------------	--------

Associated Markers, IDs:	SHE301
(for this individual)	

Associated Individuals, IDs:	SHE302a, SHE302c
(other individuals)	



Map / Marker ID:	SHE302
------------------	--------

Individual Plot ID:	SHE302b
---------------------	---------

GPS (wgs84-18N)	lat: N44° 3' 10.711" long: W75° 45' 5.099"
-----------------	--

Cemetery:	Sheepfold, Pine Plains
-----------	------------------------

Context:	Contiguous
----------	------------

Plot Placement:	In Rows
-----------------	---------

Grade Slope:	Positive
--------------	----------

Exposure:	Tree Overhang & Encroaching Vegetation
-----------	--

Plot Accessories:	-
-------------------	---

General Comments:	-
-------------------	---

Additional Information:	
-------------------------	--

References:	
-------------	--



CEMETERY INTEREST FORM

Marker ID: SHE302

(PAGE 2 OF 2)



Mary	
Rogers	





CEMETERY INTEREST FORM

(PAGE 1 OF 2)

PUBLIC WORKS, ENVIRONMENTAL DIVISION
FORT DRUM, NEW YORK

FIRST NAME:	Timothy
MIDDLE NAME:	
LAST NAME:	Rogers
MAIDEN NAME:	

BIRTH DATE:

DEATH DATE:

DAY:		DAY:	4
MONTH:		MONTH:	July
YEAR:		YEAR:	1860

AGE:

YEARS:	75	MONTHS:		DAYS:	
--------	----	---------	--	-------	--

GENDER:	M
---------	---

EPITAPH OR SCRIPT:	TIMOTHY ROGERS, / DIED / JULY 4 / 1860, / AGED 75 YEARS. / MARY ROGERS, / DIED / AUGUST 12, 1856 / AGED 17 YEARS. / MARGARET / ROGERS, / DIED / JULY 15, 1865, / AGED 23 YEARS / ROGERS
--------------------	---

EPITAPH OR SCRIPT (CONT):	
MILITARY MARKER	-

Marker Plot Type:	Family
-------------------	--------

Marker Description	Headstone
--------------------	-----------

Family Plot ID:	SHEFP22
-----------------	---------

Family Plot Name:	Rogers
-------------------	--------

Associated Markers, IDs:	SHE301
(for this individual)	

Associated Individuals, IDs:	SHE302b, SHE302c
(other individuals)	



Map / Marker ID:	SHE302
------------------	---------------

Individual Plot ID:	SHE302a
---------------------	----------------

GPS (wgs84-18N)	lat: N44° 3' 10.711" long: W75° 45' 5.099"
-----------------	--

Cemetery:	Sheepfold, Pine Plains
-----------	------------------------

Context:	Contiguous
----------	------------

Plot Placement:	In Rows
-----------------	---------

Grade Slope:	Positive
--------------	----------

Exposure:	Tree Overhang & Encroaching Vegetation
-----------	--

Plot Accessories:	-
-------------------	---

General Comments:	-
-------------------	---

Additional Information:	
-------------------------	--

References:	
-------------	--

CEMETERY INTEREST FORM

Marker ID: SHE302

(PAGE 2 OF 2)



Timothy

Rogers

PUBLIC WORKS
ENVIRONMENTAL DIVISION
FORT DRUM, NEW YORK





CEMETERY INTEREST FORM

(PAGE 1 OF 2)

PUBLIC WORKS, ENVIRONMENTAL DIVISION
FORT DRUM, NEW YORK

FIRST NAME:	<input type="text"/>
MIDDLE NAME:	<input type="text"/>
LAST NAME:	Phelps
MAIDEN NAME:	<input type="text"/>

<i>BIRTH DATE:</i>		<i>DEATH DATE:</i>	
DAY:	<input type="text"/>	DAY:	<input type="text"/>
MONTH:	<input type="text"/>	MONTH:	<input type="text"/>
YEAR:	<input type="text"/>	YEAR:	<input type="text"/>

<i>AGE:</i>					
YEARS:	<input type="text"/>	MONTHS:	<input type="text"/>	DAYS:	<input type="text"/>

GENDER:	<input type="text"/>
---------	----------------------

EPITAPH OR SCRIPT:	PHELPS
--------------------	---------------

EPITAPH OR SCRIPT (CONT):	<input type="text"/>
---------------------------	----------------------

MILITARY MARKER	-
-----------------	---

Marker Plot Type:	Family
-------------------	--------


Marker Description	Headstone
--------------------	-----------

Family Plot ID:	SHEFP23
-----------------	---------

Family Plot Name:	Phelps
-------------------	--------

Associated Markers, IDs:	SHE304, SHE305, SHE306
(for this individual)	

Associated Individuals, IDs:	
(other individuals)	



Map / Marker ID:	SHE303
-------------------------	---------------

Individual Plot ID:	SHE303
---------------------	---------------

GPS (wgs84-18N)	lat: N44° 3' 10.601" long: W75° 45' 4.997"
-----------------	--

Cemetery:	Sheepfold, Pine Plains
-----------	------------------------

Context:	Contiguous
----------	------------

Plot Placement:	In Rows
-----------------	---------

Grade Slope:	Positive
--------------	----------

Exposure:	Tree Overhang
-----------	---------------

Plot Accessories:	-
-------------------	---

General Comments:	-
-------------------	---

Additional Information:	
-------------------------	--

References:	
-------------	--

CEMETERY INTEREST FORM

Marker ID: SHE303

(PAGE 2 OF 2)



Phelps	

PUBLIC WORKS
ENVIRONMENTAL DIVISION
FORT DRUM, NEW YORK





CEMETERY INTEREST FORM

(PAGE 1 OF 2)

PUBLIC WORKS, ENVIRONMENTAL DIVISION
FORT DRUM, NEW YORK

FIRST NAME:	Frederick
MIDDLE NAME:	Jules
LAST NAME:	Phelps
MAIDEN NAME:	

<i>BIRTH DATE:</i>		<i>DEATH DATE:</i>	
DAY:	<input type="text"/>	DAY:	<input type="text"/>
MONTH:	<input type="text"/>	MONTH:	<input type="text"/>
YEAR:	1850	YEAR:	1913

<i>AGE:</i>			
YEARS:	63	MONTHS:	<input type="text"/>
		DAYS:	<input type="text"/>

GENDER:	M
---------	---

EPITAPH OR SCRIPT:	F. J. P. (top) / FREDERICK / JULES / PHELPS / 1850 - 1913
--------------------	---

EPITAPH OR SCRIPT (CONT):	
---------------------------	--

MILITARY MARKER	-
-----------------	---

Marker Plot Type:	Single
-------------------	--------

Marker Description	Footstone
--------------------	-----------

Family Plot ID:	SHEFP23
-----------------	---------

Family Plot Name:	Phelps
-------------------	--------

Associated Markers, IDs:	SHE303
--------------------------	--------

(for this individual)

Associated Individuals, IDs:	SHE305, SHE306a, SHE306b, SHE307, SHE308a, SHE308b, SHE345a, SHE345b, SHE345c, SHE345d
------------------------------	--

(other individuals)



Map / Marker ID:	SHE304
------------------	---------------

Individual Plot ID:	SHE304
---------------------	---------------

GPS (wgs84-18N)	lat: N44° 3' 10.702" long: W75° 45' 4.919"
-----------------	--

Cemetery:	Sheepfold, Pine Plains
-----------	------------------------

Context:	Contiguous
----------	------------

Plot Placement:	In Rows
-----------------	---------

Grade Slope:	None
--------------	------

Exposure:	Tree Overhang
-----------	---------------

Plot Accessories:	-
-------------------	---

General Comments:	-
-------------------	---

Additional Information:	
-------------------------	--

References:	
-------------	--

CEMETERY INTEREST FORM

(PAGE 2 OF 2)

Marker ID: SHE304



Frederick	Jules
Phelps	

PUBLIC WORKS
ENVIRONMENTAL DIVISION
FORT DRUM, NEW YORK





CEMETERY INTEREST FORM

(PAGE 1 OF 2)

PUBLIC WORKS, ENVIRONMENTAL DIVISION
FORT DRUM, NEW YORK

FIRST NAME:	Camelia
MIDDLE NAME:	
LAST NAME:	Phelps
MAIDEN NAME:	Mosher

BIRTH DATE:

DEATH DATE:

DAY:

DAY:

MONTH:

MONTH:

YEAR: 1859

YEAR: 1907

AGE:

YEARS: 48 MONTHS: DAYS:

GENDER: F

EPITAPH OR SCRIPT: C. E. P. (top) / CAMELIA / MOSHER / PHELPS / 1859 - 1907

EPITAPH OR SCRIPT (CONT):

MILITARY MARKER -

Marker Plot Type: Single

Marker Description: Footstone

Family Plot ID: SHEFP23

Family Plot Name: Phelps

Associated Markers, IDs:

(for this individual)

Associated Individuals, IDs: SHE304, SHE306a, SHE306b, SHE307, SHE308a, SHE308b, SHE345a, SHE345b, SHE345c, SHE345d

(other individuals)



Map / Marker ID: **SHE305**

Individual Plot ID: **SHE305**

GPS (wgs84-18N) lat: N44° 3' 10.681" long: W75° 45' 4.887"

Cemetery: Sheepfold, Pine Plains

Context: Contiguous

Plot Placement: In Rows

Grade Slope: None

Exposure: Tree Overhang

Plot Accessories: -

General Comments: -

Additional Information:

References:

CEMETERY INTEREST FORM

(PAGE 2 OF 2)

Marker ID: SHE305



Camelia	
Phelps	Mosher

PUBLIC WORKS
ENVIRONMENTAL DIVISION
FORT DRUM, NEW YORK





CEMETERY INTEREST FORM

(PAGE 1 OF 2)

PUBLIC WORKS, ENVIRONMENTAL DIVISION
FORT DRUM, NEW YORK

FIRST NAME:	Frederick
MIDDLE NAME:	Coe
LAST NAME:	Anderson
MAIDEN NAME:	

<i>BIRTH DATE:</i>		<i>DEATH DATE:</i>	
DAY:	<input type="text"/>	DAY:	<input type="text"/>
MONTH:	<input type="text"/>	MONTH:	<input type="text"/>
YEAR:	1872	YEAR:	1954

<i>AGE:</i>			
YEARS:	82	MONTHS:	<input type="text"/>
		DAYS:	<input type="text"/>

GENDER:	M
---------	---

EPITAPH OR SCRIPT:	ANDERSON / (left side) FREDERICK COE / 1872 - 1954 / (right side) MABEL PHELPS / 1878 - 1959
--------------------	--

EPITAPH OR SCRIPT (CONT):	
---------------------------	--

MILITARY MARKER	-
-----------------	---

Marker Plot Type:	Double
-------------------	--------

Marker Description	Footstone
--------------------	-----------

Family Plot ID:	SHEFP23
-----------------	---------

Family Plot Name:	Phelps
-------------------	--------

Associated Markers, IDs:	SHE303
--------------------------	--------

(for this individual)	
-----------------------	--

Associated Individuals, IDs:	SHE304, SHE305, SHE306b, SHE307, SHE308a, SHE308b, SHE345a, SHE345b, SHE345c, SHE345d
(other individuals)	



Map / Marker ID:	SHE306
------------------	---------------

Individual Plot ID:	SHE306a
---------------------	----------------

GPS (wgs84-18N)	lat: N44° 3' 10.663" long: W75° 45' 4.863"
-----------------	--

Cemetery:	Sheepfold, Pine Plains
-----------	------------------------

Context:	Contiguous
----------	------------

Plot Placement:	In Rows
-----------------	---------

Grade Slope:	None
--------------	------

Exposure:	Tree Overhang
-----------	---------------

Plot Accessories:	Flowers (planted)
-------------------	-------------------

General Comments:	-
-------------------	---

Additional Information:	
-------------------------	--

References:	
-------------	--

CEMETERY INTEREST FORM



(PAGE 2 OF 2)

Marker ID: SHE306



Frederick	Coe
Anderson	

PUBLIC WORKS
ENVIRONMENTAL DIVISION
FORT DRUM, NEW YORK





CEMETERY INTEREST FORM

(PAGE 1 OF 2)

PUBLIC WORKS, ENVIRONMENTAL DIVISION
FORT DRUM, NEW YORK

FIRST NAME:	Mabel
MIDDLE NAME:	
LAST NAME:	Anderson
MAIDEN NAME:	Phelps

<i>BIRTH DATE:</i>		<i>DEATH DATE:</i>	
DAY:	<input type="text"/>	DAY:	<input type="text"/>
MONTH:	<input type="text"/>	MONTH:	<input type="text"/>
YEAR:	1878	YEAR:	1959

<i>AGE:</i>			
YEARS:	81	MONTHS:	<input type="text"/>
		DAYS:	<input type="text"/>

GENDER:	F
---------	----------

EPITAPH OR SCRIPT:	ANDERSON / (left side) FREDERICK COE / 1872 - 1954 / (right side) MABEL PHELPS / 1878 - 1959
--------------------	--

EPITAPH OR SCRIPT (CONT):	
---------------------------	--

MILITARY MARKER	-
-----------------	---

Marker Plot Type:	Double
-------------------	--------

Marker Description	Footstone
--------------------	-----------

Family Plot ID:	SHEFP23
-----------------	---------

Family Plot Name:	Phelps
-------------------	--------

Associated Markers, IDs:	SHE303
(for this individual)	

Associated Individuals, IDs:	SHE304, SHE305, SHE306a, SHE307, SHE308a, SHE308b, SHE345a, SHE345b, SHE345c, SHE345d
(other individuals)	



Map / Marker ID:	SHE306
------------------	---------------

Individual Plot ID:	SHE306b
---------------------	----------------

GPS (wgs84-18N)	lat: N44° 3' 10.663" long: W75° 45' 4.863"
-----------------	--

Cemetery:	Sheepfold, Pine Plains
-----------	------------------------

Context:	Contiguous
----------	------------

Plot Placement:	In Rows
-----------------	---------

Grade Slope:	None
--------------	------

Exposure:	Tree Overhang
-----------	---------------

Plot Accessories:	Flowers (planted)
-------------------	-------------------

General Comments:	-
-------------------	---

Additional Information:	
-------------------------	--

References:	
-------------	--

CEMETERY INTEREST FORM




(PAGE 2 OF 2)

Marker ID: SHE306



Mabel	
Anderson	Phelps

PUBLIC WORKS
ENVIRONMENTAL DIVISION
FORT DRUM, NEW YORK





CEMETERY INTEREST FORM

(PAGE 1 OF 2)

PUBLIC WORKS, ENVIRONMENTAL DIVISION
FORT DRUM, NEW YORK

FIRST NAME:	Virginia
MIDDLE NAME:	
LAST NAME:	Conbow
MAIDEN NAME:	Anderson

<i>BIRTH DATE:</i>		<i>DEATH DATE:</i>	
DAY:	3	DAY:	19
MONTH:	December	MONTH:	October
YEAR:	1911	YEAR:	1983

<i>AGE:</i>			
YEARS:	71	MONTHS:	
		DAYS:	

GENDER:	F
---------	---

EPITAPH OR SCRIPT:	VIRGINIA ANDERSON / CONBOY / DEC. 3, 1911 - OCT. 19, 1983
--------------------	--

EPITAPH OR SCRIPT (CONT):	
---------------------------	--

MILITARY MARKER	-
-----------------	---

Marker Plot Type:	Single
-------------------	--------

Marker Description	Headstone
--------------------	-----------

Family Plot ID:	-
-----------------	---

Family Plot Name:	
-------------------	--

Associated Markers, IDs:	-
--------------------------	---

(for this individual)

Associated Individuals, IDs:	SHE304, SHE305, SHE306a, SHE306b, SHE308a, SHE308b, SHE345a, SHE345b, SHE345c, SHE345d
(other individuals)	



Map / Marker ID:	SHE307
------------------	---------------

Individual Plot ID:	SHE307
---------------------	---------------

GPS (wgs84-18N)	lat: N44° 3' 10.733" long: W75° 45' 4.906"
-----------------	--

Cemetery:	Sheepfold, Pine Plains
-----------	------------------------

Context:	Contiguous
----------	------------

Plot Placement:	In Rows
-----------------	---------

Grade Slope:	Positive
--------------	----------

Exposure:	Tree Overhang
-----------	---------------

Plot Accessories:	Flowers (planted)
-------------------	-------------------

General Comments:	-
-------------------	---

Additional Information:	
-------------------------	--

References:	
-------------	--

CEMETERY INTEREST FORM

(PAGE 2 OF 2)

Marker ID: SHE307



Virginia	
Conbow	Anderson

PUBLIC WORKS
ENVIRONMENTAL DIVISION
FORT DRUM, NEW YORK





CEMETERY INTEREST FORM

(PAGE 1 OF 2)

PUBLIC WORKS, ENVIRONMENTAL DIVISION
FORT DRUM, NEW YORK

FIRST NAME:	Annette
MIDDLE NAME:	
LAST NAME:	Talbert
MAIDEN NAME:	Anderson

<i>BIRTH DATE:</i>		<i>DEATH DATE:</i>	
DAY:	3	DAY:	20
MONTH:	June	MONTH:	December
YEAR:	1902	YEAR:	1996

<i>AGE:</i>			
YEARS:	94	MONTHS:	
		DAYS:	

GENDER:	F
---------	---

EPITAPH OR SCRIPT:	(Left side) ANNETTE ANDERSON / TALBERT / JUN. 3, 1902 / DEC. 20, 1996 / (Right side) JULIE ANNE WILDER / HER DAUGHTER / JUNE 18, 1927
--------------------	---

EPITAPH OR SCRIPT (CONT):	
---------------------------	--

MILITARY MARKER	-
-----------------	---

Marker Plot Type:	Double
-------------------	--------

Marker Description	Headstone
--------------------	-----------

Family Plot ID:	-
-----------------	---

Family Plot Name:	
-------------------	--

Associated Markers, IDs:	-
(for this individual)	

Associated Individuals, IDs:	SHE304, SHE305, SHE306a, SHE306b, SHE307, SHE308b, SHE345a, SHE345b, SHE345c, SHE345d
(other individuals)	



Map / Marker ID:	SHE308
------------------	---------------

Individual Plot ID:	SHE308a
---------------------	----------------

GPS (wgs84-18N)	lat: N44° 3' 10.751" long: W75° 45' 4.883"
-----------------	--

Cemetery:	Sheepfold, Pine Plains
-----------	------------------------

Context:	Contiguous
----------	------------

Plot Placement:	In Rows
-----------------	---------

Grade Slope:	None
--------------	------

Exposure:	Tree Overhang
-----------	---------------

Plot Accessories:	Flowers (planted)
-------------------	-------------------

General Comments:	Due to lack of second date, Jule Anne Wilder's date placement is thought to indicate both the birth and death date,
-------------------	---

Additional Information:	
-------------------------	--

References:	
-------------	--

CEMETERY INTEREST FORM

Marker ID: SHE308

(PAGE 2 OF 2)



Annette	
Talbert	Anderson

PUBLIC WORKS
ENVIRONMENTAL DIVISION
FORT DRUM, NEW YORK





CEMETERY INTEREST FORM

(PAGE 1 OF 2)

PUBLIC WORKS, ENVIRONMENTAL DIVISION
FORT DRUM, NEW YORK

FIRST NAME:	Julie
MIDDLE NAME:	Anne
LAST NAME:	Wilder
MAIDEN NAME:	

BIRTH DATE:		DEATH DATE:	
DAY: 18	MONTH: June	DAY: 18	MONTH: June
YEAR: 1927		YEAR: 1927	

AGE:		
YEARS: 0	MONTHS:	DAYS:

GENDER:	F
---------	----------

EPITAPH OR SCRIPT:	(Left side) ANNETTE ANDERSON / TALBERT / JUN. 3, 1902 / DEC. 20, 1996 / (Right side) JULIE ANNE WILDER / HER DAUGHTER / JUNE 18, 1927
--------------------	---

EPITAPH OR SCRIPT (CONT):	
---------------------------	--

MILITARY MARKER	-
-----------------	---

Marker Plot Type:	Double
-------------------	--------

Marker Description	Headstone
--------------------	-----------

Family Plot ID:	-
-----------------	---

Family Plot Name:	
-------------------	--

Associated Markers, IDs:	-
--------------------------	---

(for this individual)

Associated Individuals, IDs:	SHE304, SHE305, SHE306a, SHE306b, SHE307, SHE308a, SHE345a, SHE345b, SHE345c, SHE345d
------------------------------	---

(other individuals)



Map / Marker ID:	SHE308
-------------------------	---------------

Individual Plot ID:	SHE308b
---------------------	----------------

GPS (wgs84-18N)	lat: N44° 3' 10.751" long: W75° 45' 4.883"
-----------------	--

Cemetery:	Sheepfold, Pine Plains
-----------	------------------------

Context:	Contiguous
----------	------------

Plot Placement:	In Rows
-----------------	---------

Grade Slope:	None
--------------	------

Exposure:	Tree Overhang
-----------	---------------

Plot Accessories:	Flowers (planted)
-------------------	-------------------

General Comments:	Due to lack of second date, Julie Anne Wilder's date placement is thought to indicate both the birth and death date,
-------------------	--

Additional Information:	
-------------------------	--

References:	
-------------	--

CEMETERY INTEREST FORM

Marker ID: SHE308

(PAGE 2 OF 2)



Julie	Anne
Wilder	

PUBLIC WORKS
ENVIRONMENTAL DIVISION
FORT DRUM, NEW YORK



Empty space for notes or additional information.

Empty space for notes or additional information.



CEMETERY INTEREST FORM

(PAGE 1 OF 2)

PUBLIC WORKS, ENVIRONMENTAL DIVISION
FORT DRUM, NEW YORK

FIRST NAME:	David
MIDDLE NAME:	H
LAST NAME:	Wood
MAIDEN NAME:	

<i>BIRTH DATE:</i>		<i>DEATH DATE:</i>	
DAY:	<input type="text"/>	DAY:	5
MONTH:	<input type="text"/>	MONTH:	<input type="text"/>
YEAR:	<input type="text"/>	YEAR:	1861

<i>AGE:</i>			
YEARS:	20	MONTHS:	<input type="text"/>
		DAYS:	<input type="text"/>

GENDER:	M
---------	---

EPITAPH OR SCRIPT:	DAVID H. WOOD / died / ... (illegible) ... 5, 1861; / AE. 2(0?) yrs. ...
--------------------	---

EPITAPH OR SCRIPT (CONT):	
---------------------------	--

MILITARY MARKER	-
-----------------	---

Marker Plot Type:	Single
-------------------	--------

Marker Description	Headstone
--------------------	-----------

Family Plot ID:	-
-----------------	---

Family Plot Name:	
-------------------	--

Associated Markers, IDs: (for this individual)	SHE310
---	--------

Associated Individuals, IDs: (other individuals)	
---	--



Map / Marker ID:	SHE309
------------------	---------------

Individual Plot ID:	SHE309
---------------------	---------------

GPS (wgs84-18N)	lat: N44° 3' 10.684" long: W75° 45' 4.601"
-----------------	--

Cemetery:	Sheepfold, Pine Plains
-----------	------------------------

Context:	Isolated
----------	----------

Plot Placement:	Random
-----------------	--------

Grade Slope:	Negative
--------------	----------

Exposure:	Tree Overhang
-----------	---------------

Plot Accessories:	-
-------------------	---

General Comments:	-
-------------------	---

Additional Information:	
-------------------------	--

References:	
-------------	--

CEMETERY INTEREST FORM

(PAGE 2 OF 2)

Marker ID: SHE309



David	H
Wood	

PUBLIC WORKS
ENVIRONMENTAL DIVISION
FORT DRUM, NEW YORK





CEMETERY INTEREST FORM

(PAGE 1 OF 2)

PUBLIC WORKS, ENVIRONMENTAL DIVISION
FORT DRUM, NEW YORK

FIRST NAME:

MIDDLE NAME:

LAST NAME: **Wood**

MAIDEN NAME:

BIRTH DATE: DAY: MONTH: YEAR:

DEATH DATE: DAY: MONTH: YEAR:

AGE: YEARS: MONTHS: DAYS:

GENDER:

EPITAPH OR SCRIPT: **D. H. W.**

EPITAPH OR SCRIPT (CONT):

MILITARY MARKER:

Marker Plot Type: **Single**

Marker Description: **Footstone**

Family Plot ID:

Family Plot Name:

Associated Markers, IDs: **SHE309**

(for this individual)

Associated Individuals, IDs:

(other individuals)



Map / Marker ID: **SHE310**

Individual Plot ID: **SHE310**

GPS (wgs84-18N) lat: **N44° 3' 10.728"** long: **W75° 45' 4.554"**

Cemetery: **Sheepfold, Pine Plains**

Context: **Isolated**

Plot Placement: **Random**

Grade Slope: **Negative**

Exposure: **Tree Overhang**

Plot Accessories:

General Comments:

Additional Information:

References:

CEMETERY INTEREST FORM

Marker ID: SHE310

(PAGE 2 OF 2)



Wood	

PUBLIC WORKS
ENVIRONMENTAL DIVISION
FORT DRUM, NEW YORK





CEMETERY INTEREST FORM

(PAGE 1 OF 2)

PUBLIC WORKS, ENVIRONMENTAL DIVISION
FORT DRUM, NEW YORK

FIRST NAME:	Mary
MIDDLE NAME:	J
LAST NAME:	Wilson
MAIDEN NAME:	

BIRTH DATE:

DEATH DATE:

DAY:		DAY:	30
MONTH:		MONTH:	March
YEAR:		YEAR:	1892

AGE:

YEARS:	65	MONTHS:		DAYS:	
--------	----	---------	--	-------	--

GENDER:	F
---------	----------

EPITAPH OR SCRIPT:	MARY J. / WIFE OF / HENRY WILSON, / DIED / Mar. 30, 1892, / AE. 65 YEARS / "She rests in God."
--------------------	--

EPITAPH OR SCRIPT (CONT):	
---------------------------	--

MILITARY MARKER	-
-----------------	---

Marker Plot Type:	Single
-------------------	--------

Marker Description	Headstone
--------------------	-----------

Family Plot ID:	-
-----------------	---

Family Plot Name:	
-------------------	--

Associated Markers, IDs: (for this individual)	-
---	---

Associated Individuals, IDs: (other individuals)	SHE097, SHE098, SHE099, SHE312, SHE313, SHE314, SHE315, SHE317, SHE322, SHE323a, SHE323b, SHE324
---	--



Map / Marker ID:	SHE311
------------------	---------------

Individual Plot ID:	SHE311
---------------------	---------------

GPS (wgs84-18N)	lat: N44° 3' 11.140" long: W75° 45' 4.833"
-----------------	--

Cemetery:	Sheepfold, Pine Plains
-----------	------------------------

Context:	Contiguous
----------	------------

Plot Placement:	In Rows
-----------------	---------

Grade Slope:	None
--------------	------

Exposure:	Tree Overhang
-----------	---------------

Plot Accessories:	-
-------------------	---

General Comments:	-
-------------------	---

Additional Information:	
-------------------------	--

References:	
-------------	--

CEMETERY INTEREST FORM

(PAGE 2 OF 2)

Marker ID: SHE311



Mary	J
Wilson	

PUBLIC WORKS
ENVIRONMENTAL DIVISION
FORT DRUM, NEW YORK





CEMETERY INTEREST FORM

(PAGE 1 OF 2)

PUBLIC WORKS, ENVIRONMENTAL DIVISION
FORT DRUM, NEW YORK

FIRST NAME:	Anna
MIDDLE NAME:	
LAST NAME:	Wilson
MAIDEN NAME:	

BIRTH DATE:

DEATH DATE:

DAY:		DAY:	2
MONTH:		MONTH:	August
YEAR:		YEAR:	1864

AGE:

YEARS:	80	MONTHS:	7	DAYS:	18
--------	----	---------	---	-------	----

GENDER:	F
---------	---

EPITAPH OR SCRIPT:	ANNA, / WIFE OF / HENRY W. WILSON, / DIED / Aug. 2, 1864, / AE. 80 years 7 mo's / & 18 d's.
--------------------	---

EPITAPH OR SCRIPT (CONT):	
---------------------------	--

MILITARY MARKER	-
-----------------	---

Marker Plot Type:	Single
-------------------	--------

Marker Description	Headstone
--------------------	-----------

Family Plot ID:	-
-----------------	---

Family Plot Name:	
-------------------	--

Associated Markers, IDs:	-
--------------------------	---

(for this individual)

Associated Individuals, IDs:	SHE097, SHE098, SHE099, SHE311, SHE313, SHE314, SHE315, SHE317, SHE322, SHE323a, SHE323b, SHE324
------------------------------	--

(other individuals)



Map / Marker ID:	SHE312
------------------	---------------

Individual Plot ID:	SHE312
---------------------	---------------

GPS (wgs84-18N)	lat: N44° 3' 11.116" long: W75° 45' 4.803"
-----------------	--

Cemetery:	Sheepfold, Pine Plains
-----------	------------------------

Context:	Contiguous
----------	------------

Plot Placement:	In Rows
-----------------	---------

Grade Slope:	None
--------------	------

Exposure:	Tree Overhang
-----------	---------------

Plot Accessories:	-
-------------------	---

General Comments:	-
-------------------	---

Additional Information:	
-------------------------	--

References:	
-------------	--

CEMETERY INTEREST FORM

(PAGE 2 OF 2)

Marker ID: SHE312



Anna	
Wilson	

PUBLIC WORKS
ENVIRONMENTAL DIVISION
FORT DRUM, NEW YORK





CEMETERY INTEREST FORM

(PAGE 1 OF 2)

PUBLIC WORKS, ENVIRONMENTAL DIVISION
FORT DRUM, NEW YORK

FIRST NAME:	Henry
MIDDLE NAME:	
LAST NAME:	Wilson
MAIDEN NAME:	

<i>BIRTH DATE:</i>		<i>DEATH DATE:</i>	
DAY:		DAY:	31
MONTH:		MONTH:	August
YEAR:		YEAR:	1878

<i>AGE:</i>					
YEARS:	65	MONTHS:	7	DAYS:	2

GENDER:	M
---------	---

EPITAPH OR SCRIPT:	HENRY WILSON / Died / Aug. 31, 1878, / Aged / 65y's. 7m's. 2d's. / (In?) depths of (many?) can it be. / That gate was left ajar for me.
--------------------	---

EPITAPH OR SCRIPT (CONT):	
---------------------------	--

MILITARY MARKER	Post / 224 / GAR
-----------------	------------------

Marker Plot Type:	Single
-------------------	--------

Marker Description	Headstone
--------------------	-----------

Family Plot ID:	-
-----------------	---

Family Plot Name:	
-------------------	--

Associated Markers, IDs:	-
--------------------------	---

(for this individual)

Associated Individuals, IDs:	SHE097, SHE098, SHE099, SHE311, SHE312, SHE314, SHE315, SHE317, SHE322, SHE323a, SHE323b, SHE324
------------------------------	--

(other individuals)



Map / Marker ID:	SHE313
------------------	---------------

Individual Plot ID:	SHE313
---------------------	---------------

GPS (wgs84-18N)	lat: N44° 3' 11.102" long: W75° 45' 4.783"
-----------------	--

Cemetery:	Sheepfold, Pine Plains
-----------	------------------------

Context:	Contiguous
----------	------------

Plot Placement:	In Rows
-----------------	---------

Grade Slope:	None
--------------	------

Exposure:	Tree Overhang
-----------	---------------

Plot Accessories:	Flag
-------------------	------

General Comments:	New Veteran Marker placed on 23 May 2012.
-------------------	---

Additional Information:	
-------------------------	--

References:	
-------------	--

CEMETERY INTEREST FORM

Marker ID: SHE313

(PAGE 2 OF 2)



Henry	
Wilson	

PUBLIC WORKS
ENVIRONMENTAL DIVISION
FORT DRUM, NEW YORK





CEMETERY INTEREST FORM

(PAGE 1 OF 2)

PUBLIC WORKS, ENVIRONMENTAL DIVISION
FORT DRUM, NEW YORK

FIRST NAME:	Marry
MIDDLE NAME:	Ann
LAST NAME:	Wilson
MAIDEN NAME:	

BIRTH DATE:

DEATH DATE:

DAY:		DAY:	11
MONTH:		MONTH:	August
YEAR:		YEAR:	1853

AGE:

YEARS:	40	MONTHS:	3	DAYS:	
--------	----	---------	---	-------	--

GENDER:	F
---------	---

EPITAPH OR SCRIPT:	MARY ANN, / wife of / HENRY WILSON / DIED / Aug. 11, 1853, / AE. 40 yrs & 3 ms.
--------------------	---

EPITAPH OR SCRIPT (CONT):	
---------------------------	--

MILITARY MARKER	-
-----------------	---

Marker Plot Type:	Single
-------------------	--------

Marker Description	Headstone
--------------------	-----------

Family Plot ID:	-
-----------------	---

Family Plot Name:	
-------------------	--

Associated Markers, IDs: (for this individual)	-
---	---

Associated Individuals, IDs: (other individuals)	SHE097, SHE098, SHE099, SHE311, SHE312, SHE313, SHE315, SHE317, SHE322, SHE323a, SHE323b, SHE324
---	--



Map / Marker ID:	SHE314
------------------	---------------

Individual Plot ID:	SHE314
---------------------	---------------

GPS (wgs84-18N)	lat: N44° 3' 11.087" long: W75° 45' 4.765"
-----------------	--

Cemetery:	Sheepfold, Pine Plains
-----------	------------------------

Context:	Contiguous
----------	------------

Plot Placement:	In Rows
-----------------	---------

Grade Slope:	None
--------------	------

Exposure:	Tree Overhang
-----------	---------------

Plot Accessories:	-
-------------------	---

General Comments:	-
-------------------	---

Additional Information:	
-------------------------	--

References:	
-------------	--

CEMETERY INTEREST FORM

(PAGE 2 OF 2)

Marker ID: SHE314



Marry	Ann
Wilson	

PUBLIC WORKS
ENVIRONMENTAL DIVISION
FORT DRUM, NEW YORK





CEMETERY INTEREST FORM

(PAGE 1 OF 2)

PUBLIC WORKS, ENVIRONMENTAL DIVISION
FORT DRUM, NEW YORK

FIRST NAME:	John
MIDDLE NAME:	H
LAST NAME:	Wilson
MAIDEN NAME:	

<i>BIRTH DATE:</i>		<i>DEATH DATE:</i>	
DAY:		DAY:	13
MONTH:		MONTH:	October
YEAR:		YEAR:	1853

<i>AGE:</i>			
YEARS:	1	DAYS:	28
MONTHS:	6		

GENDER:	M
---------	----------

EPITAPH OR SCRIPT:	JOHN H. / son of / H. & M. A. / WILSON, / Died oct. 13, 1853, / AE. 1yr 6mo 28ds.
--------------------	---

EPITAPH OR SCRIPT (CONT):	
---------------------------	--

MILITARY MARKER	-
-----------------	---

Marker Plot Type:	Single
-------------------	--------

Marker Description	Headstone
--------------------	-----------

Family Plot ID:	-
-----------------	---

Family Plot Name:	
-------------------	--

Associated Markers, IDs: (for this individual)	SHE316
---	--------

Associated Individuals, IDs: (other individuals)	SHE097, SHE098, SHE099, SHE311, SHE312, SHE313, SHE314, SHE317, SHE322, SHE323a, SHE323b, SHE324
---	--



Map / Marker ID:	SHE315
------------------	---------------

Individual Plot ID:	SHE315
---------------------	---------------

GPS (wgs84-18N)	lat: N44° 3' 11.067" long: W75° 45' 4.739"
-----------------	--

Cemetery:	Sheepfold, Pine Plains
-----------	------------------------

Context:	Contiguous
----------	------------

Plot Placement:	In Rows
-----------------	---------

Grade Slope:	None
--------------	------

Exposure:	Tree Overhang
-----------	---------------

Plot Accessories:	-
-------------------	---

General Comments:	-
-------------------	---

Additional Information:	
-------------------------	--

References:	
-------------	--

CEMETERY INTEREST FORM





(PAGE 2 OF 2)

Marker ID: SHE315



John	H
Wilson	

PUBLIC WORKS
ENVIRONMENTAL DIVISION
FORT DRUM, NEW YORK





CEMETERY INTEREST FORM

(PAGE 1 OF 2)

PUBLIC WORKS, ENVIRONMENTAL DIVISION
FORT DRUM, NEW YORK

FIRST NAME:

MIDDLE NAME:

LAST NAME: **Wilson**

MAIDEN NAME:

BIRTH DATE:

DEATH DATE:

DAY:

DAY:

MONTH:

MONTH:

YEAR:

YEAR:

AGE:

YEARS: MONTHS: DAYS:

GENDER:

EPITAPH OR SCRIPT: **J. W.**

EPITAPH OR SCRIPT (CONT):

MILITARY MARKER:

Marker Plot Type: **Single**

Marker Description: **Footstone**

Family Plot ID:

Family Plot Name:

Associated Markers, IDs: **SHE315**

(for this individual)

Associated Individuals, IDs:

(other individuals)



Map / Marker ID: **SHE316**

Individual Plot ID: **SHE316**

GPS (wgs84-18N) lat: **N44° 3' 11.081"** long: **W75° 45' 4.707"**

Cemetery: **Sheepfold, Pine Plains**

Context: **Contiguous**

Plot Placement: **In Rows**

Grade Slope: **None**

Exposure: **Tree Overhang**

Plot Accessories:

General Comments:

Additional Information:

References:

CEMETERY INTEREST FORM

Marker ID: SHE316

(PAGE 2 OF 2)



Wilson	

PUBLIC WORKS
ENVIRONMENTAL DIVISION
FORT DRUM, NEW YORK





CEMETERY INTEREST FORM

(PAGE 1 OF 2)

PUBLIC WORKS, ENVIRONMENTAL DIVISION
FORT DRUM, NEW YORK

FIRST NAME:	James
MIDDLE NAME:	H
LAST NAME:	Wilson
MAIDEN NAME:	

<i>BIRTH DATE:</i>		<i>DEATH DATE:</i>	
DAY:		DAY:	13
MONTH:		MONTH:	July
YEAR:		YEAR:	1837

<i>AGE:</i>					
YEARS:	0	MONTHS:	7	DAYS:	

GENDER:	M
---------	----------

EPITAPH OR SCRIPT:	JAMES (H.?) / son of / H. & M.A. / WILSON / died July 1(3?) 1837 / AE. 7 months
--------------------	---

EPITAPH OR SCRIPT (CONT):	
---------------------------	--

MILITARY MARKER	-
-----------------	---

Marker Plot Type:	Single
-------------------	--------

Marker Description	Headstone
--------------------	-----------

Family Plot ID:	-
-----------------	---

Family Plot Name:	
-------------------	--

Associated Markers, IDs:	-
--------------------------	---

(for this individual)

Associated Individuals, IDs:	SHE097, SHE098, SHE099, SHE311, SHE312, SHE313, SHE314, SHE315, SHE322, SHE323a, SHE323b, SHE324
------------------------------	--

(other individuals)



Map / Marker ID:	SHE317
------------------	---------------

Individual Plot ID:	SHE317
---------------------	---------------

GPS (wgs84-18N)	lat: N44° 3' 11.048" long: W75° 45' 4.719"
-----------------	--

Cemetery:	Sheepfold, Pine Plains
-----------	------------------------

Context:	Contiguous
----------	------------

Plot Placement:	In Rows
-----------------	---------

Grade Slope:	None
--------------	------

Exposure:	Tree Overhang
-----------	---------------

Plot Accessories:	-
-------------------	---

General Comments:	-
-------------------	---

Additional Information:	
-------------------------	--

References:	
-------------	--

CEMETERY INTEREST FORM

(PAGE 2 OF 2)

Marker ID: SHE317



James	H
Wilson	

PUBLIC WORKS
ENVIRONMENTAL DIVISION
FORT DRUM, NEW YORK





CEMETERY INTEREST FORM

(PAGE 1 OF 2)

PUBLIC WORKS, ENVIRONMENTAL DIVISION
FORT DRUM, NEW YORK

FIRST NAME:	James
MIDDLE NAME:	A
LAST NAME:	Case
MAIDEN NAME:	

<i>BIRTH DATE:</i>		<i>DEATH DATE:</i>	
DAY:		DAY:	3
MONTH:		MONTH:	September
YEAR:		YEAR:	1849

<i>AGE:</i>					
YEARS:	2	MONTHS:	4	DAYS:	

GENDER:	M
---------	---

EPITAPH OR SCRIPT:	JAMES A. / son of / J. & Julia / CASE / died / Sept. 3, 1849 / AE. 2 y'rs. & 4 mo.
--------------------	--

EPITAPH OR SCRIPT (CONT):	
---------------------------	--

MILITARY MARKER	-
-----------------	---

Marker Plot Type:	Single
-------------------	--------

Marker Description	Headstone
--------------------	-----------

Family Plot ID:	-
-----------------	---

Family Plot Name:	
-------------------	--

Associated Markers, IDs: (for this individual)	SHE319
---	--------

Associated Individuals, IDs: (other individuals)	
---	--



Map / Marker ID:	SHE318
------------------	---------------

Individual Plot ID:	SHE318
---------------------	---------------

GPS (wgs84-18N)	lat: N44° 3' 11.031" long: W75° 45' 4.696"
-----------------	--

Cemetery:	Sheepfold, Pine Plains
-----------	------------------------

Context:	Contiguous
----------	------------

Plot Placement:	In Rows
-----------------	---------

Grade Slope:	None
--------------	------

Exposure:	Tree Overhang
-----------	---------------

Plot Accessories:	-
-------------------	---

General Comments:	-
-------------------	---

Additional Information:	
-------------------------	--

References:	
-------------	--

CEMETERY INTEREST FORM

(PAGE 2 OF 2)

Marker ID: SHE318



James	A
Case	

PUBLIC WORKS
ENVIRONMENTAL DIVISION
FORT DRUM, NEW YORK





CEMETERY INTEREST FORM

(PAGE 1 OF 2)

PUBLIC WORKS, ENVIRONMENTAL DIVISION
FORT DRUM, NEW YORK

FIRST NAME:

MIDDLE NAME:

LAST NAME: **Case**

MAIDEN NAME:

BIRTH DATE:

DEATH DATE:

DAY:

DAY:

MONTH:

MONTH:

YEAR:

YEAR:

AGE:

YEARS: MONTHS: DAYS:

GENDER:

EPITAPH OR SCRIPT: J. A. C.

EPITAPH OR SCRIPT (CONT):

MILITARY MARKER: -

Marker Plot Type: Single

Marker Description: Footstone

Family Plot ID: -

Family Plot Name:

Associated Markers, IDs: SHE318
(for this individual)

Associated Individuals, IDs:
(other individuals)



Map / Marker ID: **SHE319**

Individual Plot ID: **SHE319**

GPS (wgs84-18N) lat: N44° 3' 11.051" long: W75° 45' 4.671"

Cemetery: Sheepfold, Pine Plains

Context: Contiguous

Plot Placement: In Rows

Grade Slope: None

Exposure: Tree Overhang

Plot Accessories: -

General Comments: -

Additional Information:

References:

CEMETERY INTEREST FORM

Marker ID: SHE319

(PAGE 2 OF 2)



Case	

PUBLIC WORKS
ENVIRONMENTAL DIVISION
FORT DRUM, NEW YORK





CEMETERY INTEREST FORM

(PAGE 1 OF 2)

PUBLIC WORKS, ENVIRONMENTAL DIVISION
FORT DRUM, NEW YORK

FIRST NAME:	John
MIDDLE NAME:	L
LAST NAME:	Earll
MAIDEN NAME:	

<i>BIRTH DATE:</i>		<i>DEATH DATE:</i>	
DAY:		DAY:	14
MONTH:		MONTH:	December
YEAR:		YEAR:	1862

<i>AGE:</i>					
YEARS:	20	MONTHS:	9	DAYS:	

GENDER:	M
---------	---

EPITAPH OR SCRIPT:	JOHN L. EARLL / DIED / Dec. 14, 1862, / AE. 20 yrs. 9 mo's. / Battery C. 1st N.(Y.?) Arty
--------------------	---

EPITAPH OR SCRIPT (CONT):	
---------------------------	--

MILITARY MARKER	Bat.C.1NY. Art
-----------------	----------------

Marker Plot Type:	Single
-------------------	--------

Marker Description	Headstone
--------------------	-----------

Family Plot ID:	-
-----------------	---

Family Plot Name:	
-------------------	--

Associated Markers, IDs: (for this individual)	SHE321
---	--------

Associated Individuals, IDs: (other individuals)	
---	--



Map / Marker ID:	SHE320
------------------	---------------

Individual Plot ID:	SHE320
---------------------	---------------

GPS (wgs84-18N)	lat: N44° 3' 10.888" long: W75° 45' 4.508"
-----------------	--

Cemetery:	Sheepfold, Pine Plains
-----------	------------------------

Context:	Isolated
----------	----------

Plot Placement:	In Rows
-----------------	---------

Grade Slope:	None
--------------	------

Exposure:	Tree Overhang
-----------	---------------

Plot Accessories:	Flag
-------------------	------

General Comments:	New Veteran Marker placed on 23 May 2012.
-------------------	---

Additional Information:	EARL, JOHN L.—Age, 19 years. Enlisted, August 10, 1861, at Philadelphia; mustered in as private, Battery C, September 6, 1861, to serve three years; appointed corporal, date not stated; discharged, November 30, 1862, at cianip near Potomac Greek, Va.
-------------------------	--

References:	Military Roster (http://dmna.ny.gov/historic/reghist/reghistindex.htm)
-------------	---

CEMETERY INTEREST FORM

Marker ID: SHE320

(PAGE 2 OF 2)



John	L
Earll	

PUBLIC WORKS
ENVIRONMENTAL DIVISION
FORT DRUM, NEW YORK





CEMETERY INTEREST FORM

(PAGE 1 OF 2)

PUBLIC WORKS, ENVIRONMENTAL DIVISION
FORT DRUM, NEW YORK

FIRST NAME:

MIDDLE NAME:

LAST NAME: **Earll**

MAIDEN NAME:

BIRTH DATE:

DEATH DATE:

DAY:

DAY:

MONTH:

MONTH:

YEAR:

YEAR:

AGE:

YEARS:

MONTHS:

DAYS:

GENDER:

EPITAPH OR SCRIPT: J. L. E.

EPITAPH OR SCRIPT (CONT):

MILITARY MARKER: -

Marker Plot Type: Single

Marker Description: Footstone

Family Plot ID: -

Family Plot Name:

Associated Markers, IDs: SHE320
(for this individual)

Associated Individuals, IDs:
(other individuals)



Map / Marker ID: **SHE321**

Individual Plot ID: **SHE321**

GPS (wgs84-18N) lat: N44° 3' 10.939" long: W75° 45' 4.429"

Cemetery: Sheepfold, Pine Plains

Context: Isolated

Plot Placement: In Rows

Grade Slope: None

Exposure: Tree Overhang

Plot Accessories: -

General Comments: -

Additional Information:

References:

CEMETERY INTEREST FORM

Marker ID: SHE321

(PAGE 2 OF 2)



Earll	

PUBLIC WORKS
ENVIRONMENTAL DIVISION
FORT DRUM, NEW YORK





CEMETERY INTEREST FORM

(PAGE 1 OF 2)

PUBLIC WORKS, ENVIRONMENTAL DIVISION
FORT DRUM, NEW YORK

FIRST NAME:	Jennie
MIDDLE NAME:	E
LAST NAME:	Wilson
MAIDEN NAME:	

<i>BIRTH DATE:</i>		<i>DEATH DATE:</i>	
DAY:	<input type="text"/>	DAY:	<input type="text"/>
MONTH:	<input type="text"/>	MONTH:	<input type="text"/>
YEAR:	1866	YEAR:	1947

<i>AGE:</i>			
YEARS:	81	MONTHS:	<input type="text"/>
		DAYS:	<input type="text"/>

GENDER:	F
---------	----------

EPITAPH OR SCRIPT:	JENNIE E. WILSON / 1866 - 1947
--------------------	--------------------------------

EPITAPH OR SCRIPT (CONT):	
---------------------------	--

MILITARY MARKER	-
-----------------	---

Marker Plot Type:	Single
-------------------	--------

Marker Description	Headstone
--------------------	-----------

Family Plot ID:	-
-----------------	---

Family Plot Name:	
-------------------	--

Associated Markers, IDs:	-
(for this individual)	

Associated Individuals, IDs:	SHE097, SHE098, SHE099, SHE311, SHE312, SHE313, SHE314, SHE315, SHE317, SHE323a, SHE323b, SHE324
(other individuals)	



Map / Marker ID:	SHE322
------------------	---------------

Individual Plot ID:	SHE322
---------------------	---------------

GPS (wgs84-18N)	lat: N44° 3' 11.156" long: W75° 45' 4.758"
-----------------	--

Cemetery:	Sheepfold, Pine Plains
-----------	------------------------

Context:	Contiguous
----------	------------

Plot Placement:	In Rows
-----------------	---------

Grade Slope:	Positive
--------------	----------

Exposure:	Tree Overhang
-----------	---------------

Plot Accessories:	-
-------------------	---

General Comments:	-
-------------------	---

Additional Information:	
-------------------------	--

References:	
-------------	--

CEMETERY INTEREST FORM





(PAGE 2 OF 2)

Marker ID: SHE322



Jennie	E
Wilson	

PUBLIC WORKS
ENVIRONMENTAL DIVISION
FORT DRUM, NEW YORK





CEMETERY INTEREST FORM

(PAGE 1 OF 2)

PUBLIC WORKS, ENVIRONMENTAL DIVISION
FORT DRUM, NEW YORK

FIRST NAME:	George
MIDDLE NAME:	A
LAST NAME:	Wilson
MAIDEN NAME:	

<i>BIRTH DATE:</i>		<i>DEATH DATE:</i>	
DAY:		DAY:	
MONTH:		MONTH:	
YEAR:	1861	YEAR:	1939

<i>AGE:</i>			
YEARS:	78	MONTHS:	
		DAYS:	

GENDER:	M
---------	----------

EPITAPH OR SCRIPT:	WILSON / (left side) GEORGE A. / 1861 - 1939 / (right side) ESTELLE L. / HIS WIFE / 1865 - 1951
--------------------	---

EPITAPH OR SCRIPT (CONT):	
---------------------------	--

MILITARY MARKER	-
-----------------	---

Marker Plot Type:	Double
-------------------	--------

Marker Description	Headstone
--------------------	-----------

Family Plot ID:	-
-----------------	---

Family Plot Name:	
-------------------	--

Associated Markers, IDs:	-
--------------------------	---

(for this individual)

Associated Individuals, IDs:	SHE097, SHE098, SHE099, SHE311, SHE312, SHE313, SHE314, SHE315, SHE317, SHE322, SHE323b, SHE324
------------------------------	---

(other individuals)



Map / Marker ID:	SHE323
------------------	---------------

Individual Plot ID:	SHE323a
---------------------	----------------

GPS (wgs84-18N)	lat: N44° 3' 11.175" long: W75° 45' 4.786"
-----------------	--

Cemetery:	Sheepfold, Pine Plains
-----------	------------------------

Context:	Contiguous
----------	------------

Plot Placement:	In Rows
-----------------	---------

Grade Slope:	Positive
--------------	----------

Exposure:	Tree Overhang
-----------	---------------

Plot Accessories:	-
-------------------	---

General Comments:	-
-------------------	---

Additional Information:	
-------------------------	--

References:	
-------------	--

CEMETERY INTEREST FORM


Marker ID: SHE323

(PAGE 2 OF 2)



George	A
Wilson	

PUBLIC WORKS
ENVIRONMENTAL DIVISION
FORT DRUM, NEW YORK





CEMETERY INTEREST FORM

(PAGE 1 OF 2)

PUBLIC WORKS, ENVIRONMENTAL DIVISION
FORT DRUM, NEW YORK

FIRST NAME:	Estelle
MIDDLE NAME:	L
LAST NAME:	Wilson
MAIDEN NAME:	

<i>BIRTH DATE:</i>		<i>DEATH DATE:</i>	
DAY:	<input type="text"/>	DAY:	<input type="text"/>
MONTH:	<input type="text"/>	MONTH:	<input type="text"/>
YEAR:	1865	YEAR:	1951

<i>AGE:</i>			
YEARS:	86	MONTHS:	<input type="text"/>
		DAYS:	<input type="text"/>

GENDER:	F
---------	----------

EPITAPH OR SCRIPT:	WILSON / (left side) GEORGE A. / 1861 - 1939 / (right side) ESTELLE L. / HIS WIFE / 1865 - 1951
--------------------	---

EPITAPH OR SCRIPT (CONT):	
---------------------------	--

MILITARY MARKER	-
-----------------	---

Marker Plot Type:	Double
-------------------	--------

Marker Description	Headstone
--------------------	-----------

Family Plot ID:	-
-----------------	---

Family Plot Name:	
-------------------	--

Associated Markers, IDs:	-
--------------------------	---

(for this individual)

Associated Individuals, IDs:	SHE097, SHE098, SHE099, SHE311, SHE312, SHE313, SHE314, SHE315, SHE317, SHE322, SHE323a, SHE324
------------------------------	---

(other individuals)



Map / Marker ID:	SHE323
------------------	---------------

Individual Plot ID:	SHE323b
---------------------	----------------

GPS (wgs84-18N)	lat: N44° 3' 11.175" long: W75° 45' 4.786"
-----------------	--

Cemetery:	Sheepfold, Pine Plains
-----------	------------------------

Context:	Contiguous
----------	------------

Plot Placement:	In Rows
-----------------	---------

Grade Slope:	Positive
--------------	----------

Exposure:	Tree Overhang
-----------	---------------

Plot Accessories:	-
-------------------	---

General Comments:	-
-------------------	---

Additional Information:	
-------------------------	--

References:	
-------------	--

CEMETERY INTEREST FORM




(PAGE 2 OF 2)

Marker ID: SHE323



Estelle	L
Wilson	

PUBLIC WORKS
ENVIRONMENTAL DIVISION
FORT DRUM, NEW YORK





CEMETERY INTEREST FORM

(PAGE 1 OF 2)

PUBLIC WORKS, ENVIRONMENTAL DIVISION
FORT DRUM, NEW YORK

FIRST NAME:	Harry
MIDDLE NAME:	G
LAST NAME:	Wilson
MAIDEN NAME:	

<i>BIRTH DATE:</i>		<i>DEATH DATE:</i>	
DAY:		DAY:	
MONTH:		MONTH:	
YEAR:	1885	YEAR:	1935

<i>AGE:</i>			
YEARS:	50	MONTHS:	
		DAYS:	

GENDER:	M
---------	---

EPITAPH OR SCRIPT:	HARRY G. WILSON / THEIR SON / 1885 - 1935
--------------------	---

EPITAPH OR SCRIPT (CONT):

MILITARY MARKER

-

Marker Plot Type:

Single

Marker Description

Headstone

Family Plot ID:

-

Family Plot Name:

Associated Markers, IDs:

-

(for this individual)

Associated Individuals, IDs:

SHE097, SHE098, SHE099, SHE311, SHE312, SHE313, SHE314, SHE315, SHE317, SHE322, SHE323a, SHE323b

(other individuals)



Map / Marker ID: **SHE324**

Individual Plot ID: **SHE324**

GPS (wgs84-18N) lat: N44° 3' 11.141" long: W75° 45' 4.740"

Cemetery: Sheepfold, Pine Plains

Context: Contiguous

Plot Placement: In Rows

Grade Slope: Positive

Exposure: Tree Overhang

Plot Accessories: -

General Comments: -

Additional Information:

References:

CEMETERY INTEREST FORM





(PAGE 2 OF 2)

Marker ID: SHE324



Harry	G
Wilson	

PUBLIC WORKS
ENVIRONMENTAL DIVISION
FORT DRUM, NEW YORK





CEMETERY INTEREST FORM

(PAGE 1 OF 2)

PUBLIC WORKS, ENVIRONMENTAL DIVISION
FORT DRUM, NEW YORK

FIRST NAME:	
MIDDLE NAME:	
LAST NAME:	Child
MAIDEN NAME:	

<i>BIRTH DATE:</i>		<i>DEATH DATE:</i>	
DAY:		DAY:	
MONTH:		MONTH:	
YEAR:		YEAR:	

<i>AGE:</i>					
YEARS:		MONTHS:		DAYS:	

GENDER:	
---------	--

EPITAPH OR SCRIPT:	(none)
--------------------	--------

EPITAPH OR SCRIPT (CONT):	
---------------------------	--

MILITARY MARKER	-
-----------------	---

Marker Plot Type:	Family
-------------------	--------

Marker Description	Enclosure
--------------------	-----------

Family Plot ID:	SHEFP24
-----------------	---------

Family Plot Name:	Child
-------------------	-------

Associated Markers, IDs:	SHE326, SHE327, SHE328, SHE329
(for this individual)	

Associated Individuals, IDs:	
(other individuals)	



Map / Marker ID:	SHE325
-------------------------	---------------

Individual Plot ID:	SHE325
---------------------	---------------

GPS (wgs84-18N)	lat: N44° 3' 11.231" long: W75° 45' 4.291"
-----------------	--

Cemetery:	Sheepfold, Pine Plains
-----------	------------------------

Context:	Contiguous
----------	------------

Plot Placement:	In Rows
-----------------	---------

Grade Slope:	Positive
--------------	----------

Exposure:	Open
-----------	------

Plot Accessories:	-
-------------------	---

General Comments:	-
-------------------	---

Additional Information:	
-------------------------	--

References:	
-------------	--

CEMETERY INTEREST FORM

Marker ID: SHE325

(PAGE 2 OF 2)



Child	

PUBLIC WORKS
ENVIRONMENTAL DIVISION
FORT DRUM, NEW YORK



--	--

--	--

--	--



CEMETERY INTEREST FORM

(PAGE 1 OF 2)

PUBLIC WORKS, ENVIRONMENTAL DIVISION
FORT DRUM, NEW YORK

FIRST NAME:	Helen
MIDDLE NAME:	M
LAST NAME:	Child
MAIDEN NAME:	

<i>BIRTH DATE:</i>		<i>DEATH DATE:</i>	
DAY: 27	MONTH: July	DAY: 10	MONTH: February
YEAR: 1850		YEAR: 1936	

<i>AGE:</i>			
YEARS: 85	MONTHS:	DAYS:	

GENDER:	F
---------	----------

EPITAPH OR SCRIPT:	CHILD / EUGENE A. / MAY 20, 1847 / SEPT. 26. 1929 / HELEN M. HIS WIFE / JULY 27, 1850 / FEB. 10. 1936
--------------------	---

EPITAPH OR SCRIPT (CONT):

MILITARY MARKER

-

Marker Plot Type: Double

Marker Description: Headstone

Family Plot ID: SHEFP24

Family Plot Name: Child

Associated Markers, IDs:

(for this individual)

SHE325, SHE328, SHE329

Associated Individuals, IDs:

(other individuals)

SHE326a, SHE327



Map / Marker ID: **SHE326**

Individual Plot ID: **SHE326b**

GPS (wgs84-18N) lat: N44° 3' 11.224" long: W75° 45' 4.338"

Cemetery: Sheepfold, Pine Plains

Context: Contiguous

Plot Placement: In Rows

Grade Slope: Positive

Exposure: Open

Plot Accessories: -

General Comments: -

Additional Information:

References:

CEMETERY INTEREST FORM

(PAGE 2 OF 2)

Marker ID: SHE326



Helen	M
Child	

PUBLIC WORKS
ENVIRONMENTAL DIVISION
FORT DRUM, NEW YORK





CEMETERY INTEREST FORM

(PAGE 1 OF 2)

PUBLIC WORKS, ENVIRONMENTAL DIVISION
FORT DRUM, NEW YORK

FIRST NAME:	Eugene
MIDDLE NAME:	A
LAST NAME:	Child
MAIDEN NAME:	

<i>BIRTH DATE:</i>		<i>DEATH DATE:</i>	
DAY: 20	MONTH: May	DAY: 26	MONTH: September
YEAR: 1847		YEAR: 1929	

<i>AGE:</i>			
YEARS: 82	MONTHS:	DAYS:	

GENDER:	M
---------	----------

EPITAPH OR SCRIPT:	CHILD / EUGENE A. / MAY 20, 1847 / SEPT. 26. 1929 / HELEN M. HIS WIFE / JULY 27, 1850 / FEB. 10. 1936
--------------------	---

EPITAPH OR SCRIPT (CONT):	
---------------------------	--

MILITARY MARKER	-
-----------------	---

Marker Plot Type:	Double
-------------------	--------

Marker Description	Headstone
--------------------	-----------

Family Plot ID:	SHEFP24
-----------------	---------

Family Plot Name:	Child
-------------------	-------

Associated Markers, IDs: (for this individual)	SHE325, SHE328, SHE329
---	------------------------

Associated Individuals, IDs: (other individuals)	SHE326b, SHE327
---	-----------------



Map / Marker ID:	SHE326
------------------	---------------

Individual Plot ID:	SHE326a
---------------------	----------------

GPS (wgs84-18N)	lat: N44° 3' 11.224" long: W75° 45' 4.338"
-----------------	--

Cemetery:	Sheepfold, Pine Plains
-----------	------------------------

Context:	Contiguous
----------	------------

Plot Placement:	In Rows
-----------------	---------

Grade Slope:	Positive
--------------	----------

Exposure:	Open
-----------	------

Plot Accessories:	-
-------------------	---

General Comments:	-
-------------------	---

Additional Information:	
-------------------------	--

References:	
-------------	--

CEMETERY INTEREST FORM

(PAGE 2 OF 2)

Marker ID: SHE326



Eugene	A
Child	

PUBLIC WORKS
ENVIRONMENTAL DIVISION
FORT DRUM, NEW YORK





CEMETERY INTEREST FORM

(PAGE 1 OF 2)

PUBLIC WORKS, ENVIRONMENTAL DIVISION
FORT DRUM, NEW YORK

FIRST NAME:	Irene
MIDDLE NAME:	
LAST NAME:	Child
MAIDEN NAME:	

<i>BIRTH DATE:</i>		<i>DEATH DATE:</i>	
DAY:		DAY:	
MONTH:		MONTH:	
YEAR:	1824	YEAR:	1856

<i>AGE:</i>			
YEARS:	32	MONTHS:	
		DAYS:	

GENDER:	F
---------	----------

EPITAPH OR SCRIPT:	IRENE / WIFE OF / WM CHILD / 1824 - 1856
--------------------	---

EPITAPH OR SCRIPT (CONT):	
---------------------------	--

MILITARY MARKER	-
-----------------	---

Marker Plot Type:	Single
-------------------	---------------

Marker Description	Footstone
--------------------	------------------

Family Plot ID:	SHEFP24
-----------------	----------------

Family Plot Name:	Child
-------------------	--------------

Associated Markers, IDs:	SHE325
--------------------------	---------------

(for this individual)

Associated Individuals, IDs:	SHE326a, SHE326b
------------------------------	-------------------------

(other individuals)



Map / Marker ID:	SHE327
------------------	---------------

Individual Plot ID:	SHE327
---------------------	---------------

GPS (wgs84-18N)	lat: N44° 3' 11.306" long: W75° 45' 4.280"
-----------------	--

Cemetery:	Sheepfold, Pine Plains
-----------	-------------------------------

Context:	Contiguous
----------	-------------------

Plot Placement:	In Rows
-----------------	----------------

Grade Slope:	Positive
--------------	-----------------

Exposure:	Open
-----------	-------------

Plot Accessories:	-
-------------------	---

General Comments:	-
-------------------	---

Additional Information:	
-------------------------	--

References:	
-------------	--

CEMETERY INTEREST FORM

(PAGE 2 OF 2)

Marker ID: SHE327



Irene	
Child	

PUBLIC WORKS
ENVIRONMENTAL DIVISION
FORT DRUM, NEW YORK





CEMETERY INTEREST FORM

(PAGE 1 OF 2)

PUBLIC WORKS, ENVIRONMENTAL DIVISION
FORT DRUM, NEW YORK

FIRST NAME:

MIDDLE NAME:

LAST NAME: **Child**

MAIDEN NAME:

BIRTH DATE: DAY: MONTH: YEAR:

DEATH DATE: DAY: MONTH: YEAR:

AGE: YEARS: MONTHS: DAYS:

GENDER:

EPITAPH OR SCRIPT: **EUGENE**

EPITAPH OR SCRIPT (CONT):

MILITARY MARKER: -

Marker Plot Type: **Single**

Marker Description: **Footstone**

Family Plot ID: **SHEFP24**

Family Plot Name: **Child**

Associated Markers, IDs: **SHE325, SHE326**

(for this individual)

Associated Individuals, IDs:

(other individuals)



Map / Marker ID: **SHE328**

Individual Plot ID: **SHE328**

GPS (wgs84-18N) lat: N44° 3' 11.284" long: W75° 45' 4.257"

Cemetery: Sheepfold, Pine Plains

Context: Contiguous

Plot Placement: In Rows

Grade Slope: Positive

Exposure: Open

Plot Accessories: -

General Comments: -

Additional Information:

References:

CEMETERY INTEREST FORM

Marker ID: SHE328

(PAGE 2 OF 2)



Child	

PUBLIC WORKS
ENVIRONMENTAL DIVISION
FORT DRUM, NEW YORK





CEMETERY INTEREST FORM

(PAGE 1 OF 2)

PUBLIC WORKS, ENVIRONMENTAL DIVISION
FORT DRUM, NEW YORK

FIRST NAME:

MIDDLE NAME:

LAST NAME: **Child**

MAIDEN NAME:

BIRTH DATE: DAY: MONTH: YEAR:

DEATH DATE: DAY: MONTH: YEAR:

AGE: YEARS: MONTHS: DAYS:

GENDER:

EPITAPH OR SCRIPT: **HELEN**

EPITAPH OR SCRIPT (CONT):

MILITARY MARKER: -

Marker Plot Type: **Single**

Marker Description: **Footstone**

Family Plot ID: **SHEFP24**

Family Plot Name: **Child**

Associated Markers, IDs: **SHE325, SHE326**

(for this individual)

Associated Individuals, IDs:

(other individuals)



Map / Marker ID: **SHE329**

Individual Plot ID: **SHE329**

GPS (wgs84-18N) lat: N44° 3' 11.263" long: W75° 45' 4.233"

Cemetery: **Sheepfold, Pine Plains**

Context: **Contiguous**

Plot Placement: **In Rows**

Grade Slope: **Positive**

Exposure: **Open**

Plot Accessories: -

General Comments: -

Additional Information:

References:

CEMETERY INTEREST FORM

(PAGE 2 OF 2)

Marker ID: SHE329



Child	

PUBLIC WORKS
ENVIRONMENTAL DIVISION
FORT DRUM, NEW YORK





CEMETERY INTEREST FORM

(PAGE 1 OF 2)

PUBLIC WORKS, ENVIRONMENTAL DIVISION
FORT DRUM, NEW YORK

FIRST NAME:	Peter
MIDDLE NAME:	
LAST NAME:	Miller
MAIDEN NAME:	

BIRTH DATE:

DEATH DATE:

DAY:		DAY:	9
MONTH:		MONTH:	July
YEAR:		YEAR:	1878

AGE:

YEARS:	61	MONTHS:	0	DAYS:	18
--------	----	---------	---	-------	----

GENDER:	M
---------	---

EPITAPH OR SCRIPT:	PETER MILLER / Died / July 9, 1878, / AE. 61y's. 18d's.
--------------------	---

EPITAPH OR SCRIPT (CONT):

MILITARY MARKER	-
-----------------	---

Marker Plot Type:	Single
-------------------	--------

Marker Description	Headstone
--------------------	-----------

Family Plot ID:	-
-----------------	---

Family Plot Name:	
-------------------	--

Associated Markers, IDs: (for this individual)	SHE331
---	--------

Associated Individuals, IDs: (other individuals)	
---	--



Map / Marker ID:	SHE330
------------------	---------------

Individual Plot ID:	SHE330
---------------------	---------------

GPS (wgs84-18N)	lat: N44° 3' 11.327" long: W75° 45' 4.228"
-----------------	--

Cemetery:	Sheepfold, Pine Plains
-----------	------------------------

Context:	Contiguous
----------	------------

Plot Placement:	In Rows
-----------------	---------

Grade Slope:	Positive
--------------	----------

Exposure:	Open
-----------	------

Plot Accessories:	-
-------------------	---

General Comments:	-
-------------------	---

Additional Information:	
-------------------------	--

References:	
-------------	--

CEMETERY INTEREST FORM

Marker ID: SHE330

(PAGE 2 OF 2)



Peter	
Miller	

PUBLIC WORKS
ENVIRONMENTAL DIVISION
FORT DRUM, NEW YORK





CEMETERY INTEREST FORM

(PAGE 1 OF 2)

PUBLIC WORKS, ENVIRONMENTAL DIVISION
FORT DRUM, NEW YORK

FIRST NAME:

MIDDLE NAME:

LAST NAME: **Miller**

MAIDEN NAME:

BIRTH DATE:

DEATH DATE:

DAY:

DAY:

MONTH:

MONTH:

YEAR:

YEAR:

AGE:

YEARS: MONTHS: DAYS:

GENDER:

EPITAPH OR SCRIPT: P. M.

EPITAPH OR SCRIPT (CONT):

MILITARY MARKER: -

Marker Plot Type: Single

Marker Description: Footstone

Family Plot ID: -

Family Plot Name:

Associated Markers, IDs: SHE330
(for this individual)

Associated Individuals, IDs:
(other individuals)



Map / Marker ID: **SHE331**

Individual Plot ID: **SHE331**

GPS (wgs84-18N) lat: N44° 3' 11.373" long: W75° 45' 4.160"

Cemetery: Sheepfold, Pine Plains

Context: Contiguous

Plot Placement: In Rows

Grade Slope: Positive

Exposure: Open

Plot Accessories: -

General Comments: -

Additional Information:

References:

CEMETERY INTEREST FORM

Marker ID: SHE331

(PAGE 2 OF 2)



Miller	

PUBLIC WORKS
ENVIRONMENTAL DIVISION
FORT DRUM, NEW YORK





CEMETERY INTEREST FORM

(PAGE 1 OF 2)

PUBLIC WORKS, ENVIRONMENTAL DIVISION
FORT DRUM, NEW YORK

FIRST NAME:	John
MIDDLE NAME:	
LAST NAME:	Waful
MAIDEN NAME:	

BIRTH DATE:

DEATH DATE:

DAY:		DAY:	1
MONTH:		MONTH:	December
YEAR:		YEAR:	1879

AGE:

YEARS:	48	MONTHS:	0	DAYS:	3
--------	----	---------	---	-------	---

GENDER:	M
---------	---

EPITAPH OR SCRIPT: JOHN, / Son of, / DR. COONROD WAFUL / Died / Dec. 1, 1879, / AE. 48y's. 3d's.

EPITAPH OR SCRIPT (CONT):

MILITARY MARKER	-
-----------------	---

Marker Plot Type:	Single
-------------------	--------

Marker Description	Headstone
--------------------	-----------

Family Plot ID:	-
-----------------	---

Family Plot Name:	
-------------------	--

Associated Markers, IDs: (for this individual)	-
---	---

Associated Individuals, IDs: (other individuals)	SHE185a, SHE185b, SHE188, SHE333
---	----------------------------------



Map / Marker ID:	SHE332
------------------	---------------

Individual Plot ID:	SHE332
---------------------	---------------

GPS (wgs84-18N)	lat: N44° 3' 11.291" long: W75° 45' 4.185"
-----------------	--

Cemetery:	Sheepfold, Pine Plains
-----------	------------------------

Context:	Contiguous
----------	------------

Plot Placement:	In Rows
-----------------	---------

Grade Slope:	Positive
--------------	----------

Exposure:	Open
-----------	------

Plot Accessories:	-
-------------------	---

General Comments:	-
-------------------	---

Additional Information:	Nephew of "Hiram / Himen / Herman" Waful (SHE185?). Great grandson of Johannes Wabel (of Dutch decent). Father (Coonrod) was married to Mary B. Waful (Case) in the 1870 census; she was born in NY and her parents came from PA.
-------------------------	---

References:	e-familyhistory.com/content/waful-annex-tempa.htm
-------------	---

CEMETERY INTEREST FORM

(PAGE 2 OF 2)

Marker ID: SHE332



John	
Waful	

PUBLIC WORKS
ENVIRONMENTAL DIVISION
FORT DRUM, NEW YORK





CEMETERY INTEREST FORM

(PAGE 1 OF 2)

PUBLIC WORKS, ENVIRONMENTAL DIVISION
FORT DRUM, NEW YORK

FIRST NAME:	Barbara
MIDDLE NAME:	
LAST NAME:	Waful
MAIDEN NAME:	

BIRTH DATE:

DEATH DATE:

DAY:		DAY:	9
MONTH:		MONTH:	August
YEAR:		YEAR:	1906

AGE:

YEARS:	71	MONTHS:	2	DAYS:	
--------	----	---------	---	-------	--

GENDER:	F
---------	---

EPITAPH OR SCRIPT: BARBARA / WIFE OF / JOHN WAFUL / DIED / Aug. 9, 1906 / AE. 71 Y'rs. 2 Mo's.

EPITAPH OR SCRIPT (CONT):

MILITARY MARKER	-
-----------------	---

Marker Plot Type:	Single
-------------------	--------

Marker Description	Headstone
--------------------	-----------

Family Plot ID:	-
-----------------	---

Family Plot Name:	
-------------------	--

Associated Markers, IDs: (for this individual)	-
---	---

Associated Individuals, IDs: (other individuals)	SHE185a, SHE185b, SHE188, SHE332
---	----------------------------------



Map / Marker ID:	SHE333
------------------	---------------

Individual Plot ID:	SHE333
---------------------	---------------

GPS (wgs84-18N)	lat: N44° 3' 11.254" long: W75° 45' 4.136"
-----------------	--

Cemetery:	Sheepfold, Pine Plains
-----------	------------------------

Context:	Contiguous
----------	------------

Plot Placement:	In Rows
-----------------	---------

Grade Slope:	None
--------------	------

Exposure:	Open
-----------	------

Plot Accessories:	-
-------------------	---

General Comments:	-
-------------------	---

Additional Information:	
-------------------------	--

References:	
-------------	--

CEMETERY INTEREST FORM

(PAGE 2 OF 2)

Marker ID: SHE333



Barbara

Waful

PUBLIC WORKS
ENVIRONMENTAL DIVISION
FORT DRUM, NEW YORK





CEMETERY INTEREST FORM

(PAGE 1 OF 2)

PUBLIC WORKS, ENVIRONMENTAL DIVISION
FORT DRUM, NEW YORK

FIRST NAME:	Casper
MIDDLE NAME:	
LAST NAME:	Zapf
MAIDEN NAME:	

<i>BIRTH DATE:</i>		<i>DEATH DATE:</i>	
DAY: 29	MONTH: March	DAY: 22	MONTH: May
YEAR: 1824		YEAR: 1878	

<i>AGE:</i>			
YEARS: 54	MONTHS:	DAYS:	

GENDER:	M
---------	---

EPITAPH OR SCRIPT:	(Masonic symbol) / CASPER ZAPF / BORN / in Wasserburg Bavaria. / Mar. 29, 1824, / DIED / May 22, 1878, / (cross) / IN HOC SIG NO CINCES
--------------------	---

EPITAPH OR SCRIPT (CONT):	
---------------------------	--

MILITARY MARKER	-
-----------------	---

Marker Plot Type:	Single
-------------------	--------

Marker Description	Headstone
--------------------	-----------

Family Plot ID:	-
-----------------	---

Family Plot Name:	
-------------------	--

Associated Markers, IDs: (for this individual)	SHE335
---	--------

Associated Individuals, IDs: (other individuals)	
---	--



Map / Marker ID:	SHE334
------------------	---------------

Individual Plot ID:	SHE334
---------------------	---------------

GPS (wgs84-18N)	lat: N44° 3' 11.511" long: W75° 45' 3.892"
-----------------	--

Cemetery:	Sheepfold, Pine Plains
-----------	------------------------

Context:	Isolated
----------	----------

Plot Placement:	In Rows
-----------------	---------

Grade Slope:	None
--------------	------

Exposure:	Open
-----------	------

Plot Accessories:	-
-------------------	---

General Comments:	Born in Wasserburg (Watertown), Bavaria. Married Agnes and then migrated to the U.S. in 1858 with their infant son Louis (Lewis).
-------------------	---

Additional Information:	Located to Sanford Corners, NY and worked as expert cheesemaker for F.X.Baumert. Member of the Knights Templar sect (due to motto inscribed) of the York Rite branch of Freemasonry. Had 2 other children Francis X. and Barbara (who married Edwin L. McNeil).
-------------------------	---

References:	2003, Kathy Zapf, ancestrylibrary.com (Accessed June 22, 2012); 1894, John A. Haddock, The Growth of a Century: as Illustrated in the History of Jefferson County, Printed by Sherman & Co.
-------------	---

CEMETERY INTEREST FORM




(PAGE 2 OF 2)

Marker ID: SHE334



Casper	
Zapf	

PUBLIC WORKS
ENVIRONMENTAL DIVISION
FORT DRUM, NEW YORK





CEMETERY INTEREST FORM

(PAGE 1 OF 2)

PUBLIC WORKS, ENVIRONMENTAL DIVISION
FORT DRUM, NEW YORK

FIRST NAME:

MIDDLE NAME:

LAST NAME: **Zapf**

MAIDEN NAME:

BIRTH DATE:

DEATH DATE:

DAY:	<input type="text"/>	DAY:	<input type="text"/>
MONTH:	<input type="text"/>	MONTH:	<input type="text"/>
YEAR:	<input type="text"/>	YEAR:	<input type="text"/>

AGE:

YEARS: MONTHS: DAYS:

GENDER:

EPITAPH OR SCRIPT: C. Z.

EPITAPH OR SCRIPT (CONT):

MILITARY MARKER: -

Marker Plot Type: Single

Marker Description: Footstone

Family Plot ID: -

Family Plot Name:

Associated Markers, IDs: SHE334
(for this individual)

Associated Individuals, IDs:
(other individuals)



Map / Marker ID: SHE335

Individual Plot ID: SHE335

GPS (wgs84-18N) lat: N44° 3' 11.538" long: W75° 45' 3.836"

Cemetery: Sheepfold, Pine Plains

Context: Isolated

Plot Placement: In Rows

Grade Slope: None

Exposure: Open

Plot Accessories: -

General Comments: -

Additional Information:

References:

CEMETERY INTEREST FORM

Marker ID: SHE335

(PAGE 2 OF 2)



Zapf	

PUBLIC WORKS
ENVIRONMENTAL DIVISION
FORT DRUM, NEW YORK





CEMETERY INTEREST FORM

(PAGE 1 OF 2)

PUBLIC WORKS, ENVIRONMENTAL DIVISION
FORT DRUM, NEW YORK

FIRST NAME:	William
MIDDLE NAME:	L
LAST NAME:	Stout
MAIDEN NAME:	

BIRTH DATE:

DEATH DATE:

DAY:	12
MONTH:	April
YEAR:	1790

DAY:	22
MONTH:	May
YEAR:	1869

AGE:

YEARS:	79	MONTHS:		DAYS:	
--------	----	---------	--	-------	--

GENDER:	M
---------	---

EPITAPH OR SCRIPT: WILLIAM L. STOUT / BORN / APR. 12, 1790 / DIED / MAY 22, 1869.

EPITAPH OR SCRIPT (CONT):

MILITARY MARKER	-
-----------------	---

Marker Plot Type:	Single
-------------------	--------

Marker Description	Headstone
--------------------	-----------

Family Plot ID:	-
-----------------	---

Family Plot Name:	
-------------------	--

Associated Markers, IDs:	-
--------------------------	---

(for this individual)

Associated Individuals, IDs:	SHE337
------------------------------	--------

(other individuals)



Map / Marker ID:	SHE336
------------------	---------------

Individual Plot ID:	SHE336
---------------------	---------------

GPS (wgs84-18N)	lat: N44° 3' 11.623" long: W75° 45' 3.776"
-----------------	--

Cemetery:	Sheepfold, Pine Plains
-----------	------------------------

Context:	Contiguous
----------	------------

Plot Placement:	In Rows
-----------------	---------

Grade Slope:	None
--------------	------

Exposure:	Tree Overhang
-----------	---------------

Plot Accessories:	-
-------------------	---

General Comments:	-
-------------------	---

Additional Information:	
-------------------------	--

References:	
-------------	--

CEMETERY INTEREST FORM

(PAGE 2 OF 2)

Marker ID: SHE336



William	L
Stout	

PUBLIC WORKS
ENVIRONMENTAL DIVISION
FORT DRUM, NEW YORK





CEMETERY INTEREST FORM

(PAGE 1 OF 2)

PUBLIC WORKS, ENVIRONMENTAL DIVISION
FORT DRUM, NEW YORK

FIRST NAME:	Mary
MIDDLE NAME:	
LAST NAME:	Stout
MAIDEN NAME:	

BIRTH DATE:

DEATH DATE:

DAY:	30	DAY:	9
MONTH:	March	MONTH:	February
YEAR:	1808	YEAR:	1894

AGE:

YEARS:	87	MONTHS:		DAYS:	
--------	----	---------	--	-------	--

GENDER:	F
---------	---

EPITAPH OR SCRIPT:	MARY HIS WIFE / BORN / MAR. 30, 1808, / DIED / FEB. 9, 1894.
--------------------	--

EPITAPH OR SCRIPT (CONT):

MILITARY MARKER	-
-----------------	---

Marker Plot Type:	Single
-------------------	--------

Marker Description	Headstone
--------------------	-----------

Family Plot ID:	-
-----------------	---

Family Plot Name:	
-------------------	--

Associated Markers, IDs:	-
--------------------------	---

(for this individual)

Associated Individuals, IDs:	SHE336
------------------------------	--------

(other individuals)



Map / Marker ID:	SHE337
------------------	---------------

Individual Plot ID:	SHE337
---------------------	---------------

GPS (wgs84-18N)	lat: N44° 3' 11.603" long: W75° 45' 3.751"
-----------------	--

Cemetery:	Sheepfold, Pine Plains
-----------	------------------------

Context:	Contiguous
----------	------------

Plot Placement:	In Rows
-----------------	---------

Grade Slope:	None
--------------	------

Exposure:	Tree Overhang
-----------	---------------

Plot Accessories:	-
-------------------	---

General Comments:	-
-------------------	---

Additional Information:	
-------------------------	--

References:	
-------------	--

CEMETERY INTEREST FORM

(PAGE 2 OF 2)

Marker ID: SHE337



Mary	
Stout	

PUBLIC WORKS
ENVIRONMENTAL DIVISION
FORT DRUM, NEW YORK





CEMETERY INTEREST FORM

(PAGE 1 OF 2)

PUBLIC WORKS, ENVIRONMENTAL DIVISION
FORT DRUM, NEW YORK

FIRST NAME:

MIDDLE NAME:

LAST NAME: **Passenger**

MAIDEN NAME:

BIRTH DATE:

DEATH DATE:

DAY:

DAY:

MONTH:

MONTH:

YEAR:

YEAR:

AGE:

YEARS:

MONTHS:

DAYS:

GENDER:

EPITAPH OR SCRIPT: **IONA**

EPITAPH OR SCRIPT (CONT):

MILITARY MARKER: -

Marker Plot Type: **Single**

Marker Description: **Headstone**

Family Plot ID: **SHEFP25**

Family Plot Name: **Woolever**

Associated Markers, IDs:
(for this individual)

SHE342

Associated Individuals, IDs:
(other individuals)



Map / Marker ID: **SHE338**

Individual Plot ID: **SHE338**

GPS (wgs84-18N) lat: **N44° 3' 11.870"** long: **W75° 45' 3.576"**

Cemetery: **Sheepfold, Pine Plains**

Context: **Contiguous**

Plot Placement: **In Rows**

Grade Slope: **Positive**

Exposure: **Tree Overhang**

Plot Accessories: -

General Comments: -

Additional Information:

References:

CEMETERY INTEREST FORM

Marker ID: SHE338

(PAGE 2 OF 2)



Passenger	

PUBLIC WORKS
ENVIRONMENTAL DIVISION
FORT DRUM, NEW YORK





CEMETERY INTEREST FORM

(PAGE 1 OF 2)

PUBLIC WORKS, ENVIRONMENTAL DIVISION
FORT DRUM, NEW YORK

FIRST NAME:	Willie
MIDDLE NAME:	H
LAST NAME:	Woolever
MAIDEN NAME:	

BIRTH DATE:		DEATH DATE:	
DAY:		DAY:	18
MONTH:		MONTH:	March
YEAR:		YEAR:	1870

AGE:					
YEARS:	0	MONTHS:	9	DAYS:	6

GENDER:	M
---------	---

EPITAPH OR SCRIPT:	WILLIE H. / Infant son of / H. & J. WOOLEVER / Died / Mar. 18, 1870, / Aged 9 mos. D d's. / Not lost but gone before.
--------------------	---

EPITAPH OR SCRIPT (CONT):	
---------------------------	--

MILITARY MARKER	-
-----------------	---

Marker Plot Type:	Single
-------------------	--------

Marker Description	Headstone
--------------------	-----------

Family Plot ID:	SHEFP25
-----------------	---------

Family Plot Name:	Woolever
-------------------	----------

Associated Markers, IDs:	SHE340, SHE342
(for this individual)	

Associated Individuals, IDs:	SHE342a, SHE342b, SHE342c
(other individuals)	



Map / Marker ID:	SHE339
------------------	---------------

Individual Plot ID:	SHE339
---------------------	---------------

GPS (wgs84-18N)	lat: N44° 3' 11.859" long: W75° 45' 3.565"
-----------------	--

Cemetery:	Sheepfold, Pine Plains
-----------	------------------------

Context:	Contiguous
----------	------------

Plot Placement:	In Rows
-----------------	---------

Grade Slope:	Positive
--------------	----------

Exposure:	Tree Overhang
-----------	---------------

Plot Accessories:	-
-------------------	---

General Comments:	For more information on Willie H. Woolever, see the family plot monument (SHE342).
-------------------	--

Additional Information:	
-------------------------	--

References:	
-------------	--

CEMETERY INTEREST FORM

(PAGE 2 OF 2)

Marker ID: SHE339



Willie	H
Woolever	

PUBLIC WORKS
ENVIRONMENTAL DIVISION
FORT DRUM, NEW YORK





CEMETERY INTEREST FORM

(PAGE 1 OF 2)

PUBLIC WORKS, ENVIRONMENTAL DIVISION
FORT DRUM, NEW YORK

FIRST NAME:

MIDDLE NAME:

LAST NAME: **Woolever**

MAIDEN NAME:

BIRTH DATE:

DEATH DATE:

DAY:

DAY:

MONTH:

MONTH:

YEAR:

YEAR:

AGE:

YEARS: MONTHS: DAYS:

GENDER:

EPITAPH OR SCRIPT: **W. H. W.**

EPITAPH OR SCRIPT (CONT):

MILITARY MARKER: -

Marker Plot Type: **Single**

Marker Description: **Footstone**

Family Plot ID: **SHEFP25**

Family Plot Name: **Woolever**

Associated Markers, IDs:
SHE339

(for this individual)

Associated Individuals, IDs:

(other individuals)



Map / Marker ID: **SHE340**

Individual Plot ID: **SHE340**

GPS (wgs84-18N) lat: **N44° 3' 11.874"** long: **W75° 45' 3.518"**

Cemetery: **Sheepfold, Pine Plains**

Context: **Contiguous**

Plot Placement: **In Rows**

Grade Slope: **Positive**

Exposure: **Tree Overhang**

Plot Accessories: -

General Comments: -

Additional Information:

References:

CEMETERY INTEREST FORM

Marker ID: SHE340

(PAGE 2 OF 2)



Woolever	

PUBLIC WORKS
ENVIRONMENTAL DIVISION
FORT DRUM, NEW YORK



--	--

--	--



CEMETERY INTEREST FORM

(PAGE 1 OF 2)

PUBLIC WORKS, ENVIRONMENTAL DIVISION
FORT DRUM, NEW YORK

FIRST NAME:

MIDDLE NAME:

LAST NAME: **Woolever**

MAIDEN NAME:

BIRTH DATE: DAY: MONTH: YEAR:

DEATH DATE: DAY: MONTH: YEAR:

AGE: YEARS: MONTHS: DAYS:

GENDER:

EPITAPH OR SCRIPT: **Hiram**

EPITAPH OR SCRIPT (CONT):

MILITARY MARKER: **Post / 334 / GAR**

Marker Plot Type: **Single**

Marker Description: **Headstone**

Family Plot ID: **SHEFP25**

Family Plot Name: **Woolever**

Associated Markers, IDs: **SHE342**
(for this individual)

Associated Individuals, IDs:
(other individuals)



Map / Marker ID: **SHE341**

Individual Plot ID: **SHE341**

GPS (wgs84-18N) lat: **N44° 3' 11.848"** long: **W75° 45' 3.556"**

Cemetery: **Sheepfold, Pine Plains**

Context: **Contiguous**

Plot Placement: **In Rows**

Grade Slope: **Positive**

Exposure: **Tree Overhang**

Plot Accessories: **Flag**

General Comments: **New Veteran Marker placed on 23 May 2012.**

Additional Information:

References:

CEMETERY INTEREST FORM




(PAGE 2 OF 2)

Marker ID: SHE341



Woolever	

PUBLIC WORKS
ENVIRONMENTAL DIVISION
FORT DRUM, NEW YORK





CEMETERY INTEREST FORM

(PAGE 1 OF 2)

PUBLIC WORKS, ENVIRONMENTAL DIVISION
FORT DRUM, NEW YORK

FIRST NAME:	Iona
MIDDLE NAME:	M
LAST NAME:	Passenger
MAIDEN NAME:	

<i>BIRTH DATE:</i>		<i>DEATH DATE:</i>	
DAY:	<input type="text"/>	DAY:	<input type="text"/>
MONTH:	<input type="text"/>	MONTH:	<input type="text"/>
YEAR:	1871	YEAR:	1910

<i>AGE:</i>			
YEARS:	39	MONTHS:	<input type="text"/>
		DAYS:	<input type="text"/>

GENDER:	F
---------	----------

EPITAPH OR SCRIPT:	(SW face) AT REST / HIRAM A. WOOLEVER / Died Aug.17, 1887, / AE. 49 yrs. 11 mos. 8 ds. / He will not return to us / But we will go to him. / JULIA / HIS WIFE / 1847 - 1917 / WIILEVER /
--------------------	--

EPITAPH OR SCRIPT (CONT):	(NW face) WILLIE H. / INFANT SON OF / H. & J. WOOLEVER. / Died Mar. 10, 1870, / AE. 9 mos. 6 d's. / Not lost but gone before. / IONA M. / PASSENGER / 1871 - 1910
---------------------------	---

MILITARY MARKER	(Flag)
-----------------	--------

Marker Plot Type:	Family
-------------------	--------

Marker Description	Pedestal with Obelisk
--------------------	-----------------------

Family Plot ID:	SHEFP25
-----------------	---------

Family Plot Name:	Woolever
-------------------	----------

Associated Markers, IDs:	SHE338, SHE339, SHE341, SHE343
(for this individual)	

Associated Individuals, IDs:	SHE339, SHE342a, SHE342b
(other individuals)	



Map / Marker ID:	SHE342
-------------------------	---------------

Individual Plot ID:	SHE342c
---------------------	----------------

GPS (wgs84-18N)	lat: N44° 3' 11.838" long: W75° 45' 3.549"
-----------------	--

Cemetery:	Sheepfold, Pine Plains
-----------	------------------------

Context:	Contiguous
----------	------------

Plot Placement:	In Rows
-----------------	---------

Grade Slope:	None
--------------	------

Exposure:	Tree Overhang
-----------	---------------

Plot Accessories:	-
-------------------	---

General Comments:	For more information on Willie H. Woolever, see SHE339.
-------------------	---

Additional Information:	
-------------------------	--

References:	
-------------	--

CEMETERY INTEREST FORM


Marker ID: SHE342

(PAGE 2 OF 2)



Iona	M
Passenger	

PUBLIC WORKS
ENVIRONMENTAL DIVISION
FORT DRUM, NEW YORK





CEMETERY INTEREST FORM

(PAGE 1 OF 2)

PUBLIC WORKS, ENVIRONMENTAL DIVISION
FORT DRUM, NEW YORK

FIRST NAME:	Hiram
MIDDLE NAME:	A
LAST NAME:	Woolever
MAIDEN NAME:	

<i>BIRTH DATE:</i>		<i>DEATH DATE:</i>	
DAY:		DAY:	17
MONTH:		MONTH:	August
YEAR:		YEAR:	1887

<i>AGE:</i>					
YEARS:	49	MONTHS:	11	DAYS:	8

GENDER:	M
---------	----------

EPITAPH OR SCRIPT:	(SW face) AT REST / HIRAM A. WOOLEVER / Died Aug.17, 1887, / AE. 49 yrs. 11 mos. 8 ds. / He will not return to us / But we will go to him. / JULIA / HIS WIFE / 1847 - 1917 / WIILEVER /
--------------------	--

EPITAPH OR SCRIPT (CONT):	(NW face) WILLIE H. / INFANT SON OF / H. & J. WOOLEVER. / Died Mar. 10, 1870, / AE. 9 mos. 6 d's. / Not lost but gone before. / IONA M. / PASSENGER / 1871 - 1910
---------------------------	---

MILITARY MARKER	(see SHE341)
-----------------	--------------

Marker Plot Type:	Family
-------------------	--------

Marker Description	Pedestal with Obelisk
--------------------	-----------------------

Family Plot ID:	SHEFP25
-----------------	---------

Family Plot Name:	Woolever
-------------------	----------

Associated Markers, IDs:	SHE338, SHE339, SHE341, SHE343
(for this individual)	

Associated Individuals, IDs:	SHE339, SHE342b, SHE342c
(other individuals)	



Map / Marker ID:	SHE342
-------------------------	---------------

Individual Plot ID:	SHE342a
---------------------	----------------

GPS (wgs84-18N)	lat: N44° 3' 11.838" long: W75° 45' 3.549"
-----------------	--

Cemetery:	Sheepfold, Pine Plains
-----------	------------------------

Context:	Contiguous
----------	------------

Plot Placement:	In Rows
-----------------	---------

Grade Slope:	None
--------------	------

Exposure:	Tree Overhang
-----------	---------------

Plot Accessories:	-
-------------------	---

General Comments:	For more information on Willie H. Woolever, see SHE339. New Veteran Marker placed on 23 May 2012.
-------------------	---

Additional Information:	
-------------------------	--

References:	
-------------	--

CEMETERY INTEREST FORM


Marker ID: SHE342

(PAGE 2 OF 2)



Hiram	A
Woolever	

PUBLIC WORKS
ENVIRONMENTAL DIVISION
FORT DRUM, NEW YORK





CEMETERY INTEREST FORM

(PAGE 1 OF 2)

PUBLIC WORKS, ENVIRONMENTAL DIVISION
FORT DRUM, NEW YORK

FIRST NAME: **Julia**

MIDDLE NAME:

LAST NAME: **Woolever**

MAIDEN NAME:

BIRTH DATE:

DEATH DATE:

DAY:

DAY:

MONTH:

MONTH:

YEAR: 1847

YEAR: 1917

AGE:

YEARS: 70 MONTHS: DAYS:

GENDER: **F**

EPITAPH OR SCRIPT: (SW face) AT REST / HIRAM A. WOOLEVER / Died Aug.17, 1887, / AE. 49 yrs. 11 mos. 8 ds. / He will not return to us / But we will go to him. / JULIA / HIS WIFE / 1847 - 1917 / WIILEVER /

EPITAPH OR SCRIPT (CONT): (NW face) WILLIE H. / INFANT SON OF / H. & J. WOOLEVER. / Died Mar. 10, 1870, / AE. 9 mos. 6 d's. / Not lost but gone before. / IONA M. / PASSENGER / 1871 - 1910

MILITARY MARKER (Flag)

Marker Plot Type: Family

Marker Description: Pedestal with Obelisk

Family Plot ID: SHEFP25

Family Plot Name: Woolever

Associated Markers, IDs: SHE338, SHE339, SHE341, SHE343
(for this individual)

Associated Individuals, IDs: SHE339, SHE342a, SHE342c
(other individuals)



Map / Marker ID: **SHE342**

Individual Plot ID: **SHE342b**

GPS (wgs84-18N) lat: N44° 3' 11.838" long: W75° 45' 3.549"

Cemetery: Sheepfold, Pine Plains

Context: Contiguous

Plot Placement: In Rows

Grade Slope: None

Exposure: Tree Overhang

Plot Accessories: -

General Comments: For more information on Willie H. Woolever, see SHE339.

Additional Information:

References:

CEMETERY INTEREST FORM



Marker ID: SHE342

(PAGE 2 OF 2)



Julia	
Woolever	

PUBLIC WORKS
ENVIRONMENTAL DIVISION
FORT DRUM, NEW YORK





CEMETERY INTEREST FORM

(PAGE 1 OF 2)

PUBLIC WORKS, ENVIRONMENTAL DIVISION
FORT DRUM, NEW YORK

FIRST NAME:

MIDDLE NAME:

LAST NAME: **Woolever**

MAIDEN NAME:

BIRTH DATE: DAY: MONTH: YEAR:

DEATH DATE: DAY: MONTH: YEAR:

AGE: YEARS: MONTHS: DAYS:

GENDER:

EPITAPH OR SCRIPT: **Mother**

EPITAPH OR SCRIPT (CONT):

MILITARY MARKER:

Marker Plot Type: **Single**

Marker Description: **Headstone**

Family Plot ID: **SHEFP25**

Family Plot Name: **Woolever**

Associated Markers, IDs: **SHE342**

(for this individual)

Associated Individuals, IDs:

(other individuals)



Map / Marker ID: **SHE343**

Individual Plot ID: **SHE343**

GPS (wgs84-18N) lat: N44° 3' 11.827" long: W75° 45' 3.540"

Cemetery: Sheepfold, Pine Plains

Context: Contiguous

Plot Placement: In Rows

Grade Slope: None

Exposure: Tree Overhang

Plot Accessories: -

General Comments: -

Additional Information:

References:

CEMETERY INTEREST FORM

(PAGE 2 OF 2)

Marker ID: SHE343



Woolever	

PUBLIC WORKS
ENVIRONMENTAL DIVISION
FORT DRUM, NEW YORK





CEMETERY INTEREST FORM

(PAGE 1 OF 2)

PUBLIC WORKS, ENVIRONMENTAL DIVISION
FORT DRUM, NEW YORK

FIRST NAME: **I**

MIDDLE NAME:

LAST NAME: **H**

MAIDEN NAME:

BIRTH DATE:

DEATH DATE:

DAY:

DAY:

MONTH:

MONTH:

YEAR:

YEAR:

AGE:

YEARS: MONTHS: DAYS:

GENDER:

EPITAPH OR SCRIPT: **I. H.**

EPITAPH OR SCRIPT (CONT):

MILITARY MARKER: -

Marker Plot Type: (Unknown)

Marker Description: (Unknown)

Family Plot ID: -

Family Plot Name:

Associated Markers, IDs:

(for this individual)

Associated Individuals, IDs:

(other individuals)



Map / Marker ID: **SHE344**

Individual Plot ID: **SHE344**

GPS (wgs84-18N) lat: N44° 3' 11.817" long: W75° 45' 3.533"

Cemetery: Sheepfold, Pine Plains

Context: Contiguous

Plot Placement: In Rows

Grade Slope: None

Exposure: Tree Overhang

Plot Accessories: Marker (F. L. T.)

General Comments: -

Additional Information:

References:

CEMETERY INTEREST FORM

Marker ID: SHE344

(PAGE 2 OF 2)



I	
H	





CEMETERY INTEREST FORM

(PAGE 1 OF 2)

PUBLIC WORKS, ENVIRONMENTAL DIVISION
FORT DRUM, NEW YORK

FIRST NAME:	Jules
MIDDLE NAME:	Rene
LAST NAME:	Payen
MAIDEN NAME:	

<i>BIRTH DATE:</i>		<i>DEATH DATE:</i>	
DAY: 31	MONTH: August	DAY: 27	MONTH: July
YEAR: 1800		YEAR: 1862	

<i>AGE:</i>		
YEARS: 61	MONTHS: 10	DAYS: 27

GENDER:	M
---------	---

EPITAPH OR SCRIPT:	(SW face) (cross) / JULES RENE PAYEN, / (medal) KNIGHT OF THE LEGION OF HONOR / Born in Paris, France. / Aug. 31, 1800, / DIED / July 27, 1862, / AE. 61y'rs 10m's 27d's /
--------------------	--

EPITAPH OR SCRIPT (CONT):	(SE face) ANNETTE / WIFE OF / JULES R. PAYEN; / Born in France, / Sept. 12, 1804, / DIED / June 24, 1875. / WE. 70y'rs 10m's 27d's. / (NE face) JULIA PAYEN PHELPS / June 20, 1828, / DIED / July 4, 1912, / AE. 84 y'rs. /
---------------------------	---

MILITARY MARKER	(French - Legion of Honor)
-----------------	----------------------------

Marker Plot Type:	Family
-------------------	--------

Marker Description	Pedestal with Obelisk
--------------------	-----------------------

Family Plot ID:	SHEFP26
-----------------	---------

Family Plot Name:	Payen
-------------------	-------

Associated Markers, IDs:	SHE346, SHE347, SHE348, SHE349, SHE350
(for this individual)	

Associated Individuals, IDs:	SHE304, SHE305, SHE306a, SHE306b, SHE307, SHE308a, SHE308b, SHE345b, SHE345c, SHE345d
(other individuals)	



Map / Marker ID:	SHE345
------------------	---------------

Individual Plot ID:	SHE345a
---------------------	----------------

GPS (wgs84-18N)	lat: N44° 3' 10.447" long: W75° 45' 4.553"
-----------------	--

Cemetery:	Sheepfold, Pine Plains
-----------	------------------------

Context:	Contiguous
----------	------------

Plot Placement:	In Rows
-----------------	---------

Grade Slope:	Positive
--------------	----------

Exposure:	Open
-----------	------

Plot Accessories:	-
-------------------	---

General Comments:	(Epitaph continued) (NW face) WILLIAM S. PHELPS / Feb. 1, 1822, / DIED Dec. 30, 1899, / AE. 77y'rs 11m's
-------------------	--

Additional Information:	Distinguished French engineer and chemist. Came to the North Country in 1840, after purchasing the LeRay Mansion from Vincent LeRay. The Legion of Honor was originally established by Napoleon. Members swore to uphold liberty and equality.
-------------------------	--

References:	http://www.nnygeneology.com/pages/buildings/phelps-mansion.html ; http://www.paristempo.com/honor.html / http://library.syr.edu/digital/guides/p/payen_fam.htm
-------------	---

CEMETERY INTEREST FORM

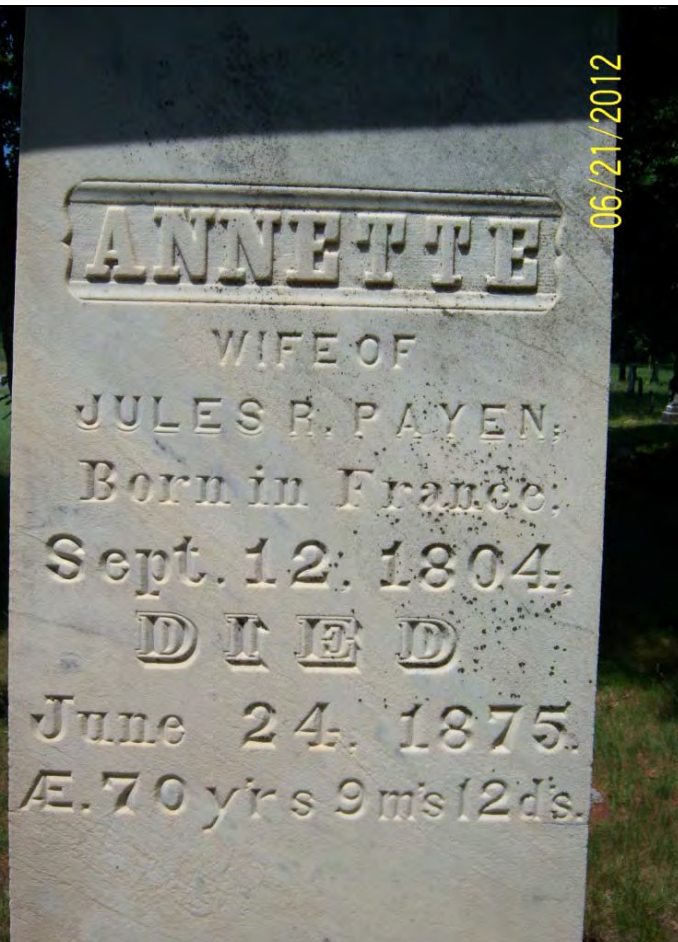
Marker ID: SHE345

(PAGE 2 OF 2)



Jules	Rene
Payen	

PUBLIC WORKS
ENVIRONMENTAL DIVISION
FORT DRUM, NEW YORK





CEMETERY INTEREST FORM

(PAGE 1 OF 2)

PUBLIC WORKS, ENVIRONMENTAL DIVISION
FORT DRUM, NEW YORK

FIRST NAME:	Annette
MIDDLE NAME:	
LAST NAME:	Payen
MAIDEN NAME:	

BIRTH DATE:

DEATH DATE:

DAY:	12	DAY:	24
MONTH:	September	MONTH:	June
YEAR:	1804	YEAR:	1875

AGE:

YEARS:	70	MONTHS:	9	DAYS:	12
--------	----	---------	---	-------	----

GENDER:	F
---------	---

EPITAPH OR SCRIPT:	(SW face) (cross) / JULES RENE PAYEN, / (medal) KNIGHT OF THE LEGION OF HONOR / Born in Paris, France. / Aug. 31, 1800, / DIED / July 27, 1862, / AE. 61y'rs 10m's 27d's /
--------------------	--

EPITAPH OR SCRIPT (CONT):	(SE face) ANNETTE / WIFE OF / JULES R. PAYEN; / Born in France, / Sept. 12, 1804, / DIED / June 24, 1875. / WE. 70y'rs 10m's 27d's. / (NE face) JULIA PAYEN PHELPS / June 20, 1828, / DIED / July 4, 1912, / AE. 84 y'rs. /
---------------------------	---

MILITARY MARKER	(Flag)
-----------------	--------

Marker Plot Type:	Family
-------------------	--------

Marker Description	Pedestal with Obelisk
--------------------	-----------------------

Family Plot ID:	SHEFP26
-----------------	---------

Family Plot Name:	Payen
-------------------	-------

Associated Markers, IDs:	SHE346, SHE347, SHE348, SHE349, SHE350
--------------------------	--

(for this individual)

Associated Individuals, IDs:	SHE304, SHE305, SHE306a, SHE306b, SHE307, SHE308a, SHE345a, SHE345b, SHE345c, SHE345d
------------------------------	---

(other individuals)



Map / Marker ID:	SHE345
------------------	---------------

Individual Plot ID:	SHE345b
---------------------	----------------

GPS (wgs84-18N)	lat: N44° 3' 10.447" long: W75° 45' 4.553"
-----------------	--

Cemetery:	Sheepfold, Pine Plains
-----------	------------------------

Context:	Contiguous
----------	------------

Plot Placement:	In Rows
-----------------	---------

Grade Slope:	Positive
--------------	----------

Exposure:	Open
-----------	------

Plot Accessories:	-
-------------------	---

General Comments:	(Epitaph continued) (NW face) WILLIAM S. PHELPS / Feb. 1, 1822, / DIED Dec. 30, 1899, / AE. 77y'rs 11m's
-------------------	--

Additional Information:	
-------------------------	--

References:	
-------------	--

CEMETERY INTEREST FORM

Marker ID: SHE345

(PAGE 2 OF 2)



Annette

Payen

PUBLIC WORKS
ENVIRONMENTAL DIVISION
FORT DRUM, NEW YORK





CEMETERY INTEREST FORM

(PAGE 1 OF 2)

PUBLIC WORKS, ENVIRONMENTAL DIVISION
FORT DRUM, NEW YORK

FIRST NAME:	Julia
MIDDLE NAME:	
LAST NAME:	Phelps
MAIDEN NAME:	Payen

BIRTH DATE:

DEATH DATE:

DAY:	20	DAY:	4
MONTH:	June	MONTH:	July
YEAR:	1828	YEAR:	1912

AGE:

YEARS:	84	MONTHS:		DAYS:	
--------	----	---------	--	-------	--

GENDER:	F
---------	----------

EPITAPH OR SCRIPT:	(SW face) (cross) / JULES RENE PAYEN, / (medal) KNIGHT OF THE LEGION OF HONOR / Born in Paris, France. / Aug. 31, 1800, / DIED / July 27, 1862, / AE. 61y'rs 10m's 27d's /
--------------------	--

EPITAPH OR SCRIPT (CONT):	(SE face) ANNETTE / WIFE OF / JULES R. PAYEN; / Born in France, / Sept. 12, 1804, / DIED / June 24, 1875. / WE. 70y'rs 10m's 27d's. / (NE face) JULIA PAYEN PHELPS / June 20, 1828, / DIED / July 4, 1912, / AE. 84 y'rs. /
---------------------------	---

MILITARY MARKER	(Flag)
-----------------	--------

Marker Plot Type:	Family
-------------------	--------

Marker Description	Pedestal with Obelisk
--------------------	-----------------------

Family Plot ID:	SHEFP26
-----------------	---------

Family Plot Name:	Payen
-------------------	-------

Associated Markers, IDs:	SHE346, SHE347, SHE348, SHE349, SHE350
--------------------------	--

(for this individual)

Associated Individuals, IDs:	SHE304, SHE305, SHE306a, SHE306b, SHE307, SHE308a, SHE308b, SHE345a, SHE345b, SHE345d
------------------------------	---

(other individuals)



Map / Marker ID:	SHE345
------------------	---------------

Individual Plot ID:	SHE345c
---------------------	----------------

GPS (wgs84-18N)	lat: N44° 3' 10.447" long: W75° 45' 4.553"
-----------------	--

Cemetery:	Sheepfold, Pine Plains
-----------	------------------------

Context:	Contiguous
----------	------------

Plot Placement:	In Rows
-----------------	---------

Grade Slope:	Positive
--------------	----------

Exposure:	Open
-----------	------

Plot Accessories:	-
-------------------	---

General Comments:	(Epitaph continued) (NW face) WILLIAM S. PHELPS / Feb. 1, 1822, / DIED Dec. 30, 1899, / AE. 77y'rs 11m's
-------------------	--

Additional Information:	Inherited the LeRay mansion from her father and passed it on until it left the family in 1919.
-------------------------	--

References:	http://www.nnygeneology.com/pages/buildings/phelps-mansion.html
-------------	---

CEMETERY INTEREST FORM

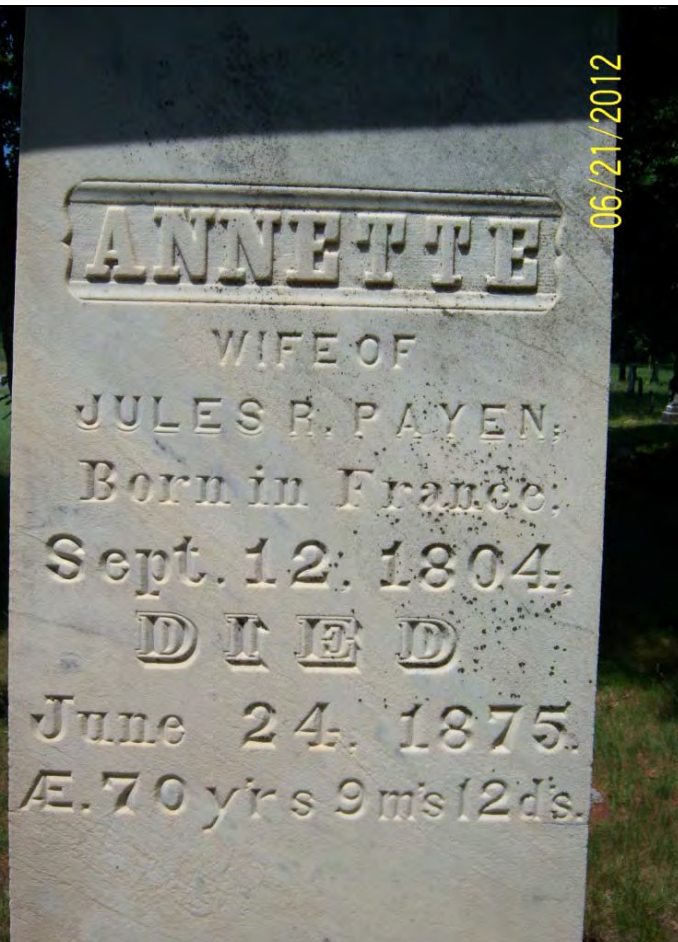
Marker ID: SHE345

(PAGE 2 OF 2)



Julia	
Phelps	Payen

PUBLIC WORKS
ENVIRONMENTAL DIVISION
FORT DRUM, NEW YORK





CEMETERY INTEREST FORM

(PAGE 1 OF 2)

PUBLIC WORKS, ENVIRONMENTAL DIVISION
FORT DRUM, NEW YORK

FIRST NAME:	William
MIDDLE NAME:	S
LAST NAME:	Phelps
MAIDEN NAME:	

<i>BIRTH DATE:</i>		<i>DEATH DATE:</i>	
DAY: 1	MONTH: February	DAY: 30	MONTH: December
YEAR: 1822		YEAR: 1899	

<i>AGE:</i>		
YEARS: 77	MONTHS: 11	DAYS:

GENDER:	M
---------	---

EPITAPH OR SCRIPT:	(SW face) (cross) / JULES RENE PAYEN, / (medal) KNIGHT OF THE LEGION OF HONOR / Born in Paris, France. / Aug. 31, 1800, / DIED / July 27, 1862, / AE. 61y'rs 10m's 27d's /
--------------------	--

EPITAPH OR SCRIPT (CONT):	(SE face) ANNETTE / WIFE OF / JULES R. PAYEN; / Born in France, / Sept. 12, 1804, / DIED / June 24, 1875. / WE. 70y'rs 10m's 27d's. / (NE face) JULIA PAYEN PHELPS / June 20, 1828, / DIED / July 4, 1912, / AE. 84 y'rs. /
---------------------------	---

MILITARY MARKER	(see SHE347)
-----------------	--------------

Marker Plot Type:	Family
-------------------	--------

Marker Description	Pedestal with Obelisk
--------------------	-----------------------

Family Plot ID:	SHEFP26
-----------------	---------

Family Plot Name:	Payen
-------------------	-------

Associated Markers, IDs:	SHE346, SHE347, SHE348, SHE349, SHE350
--------------------------	--

(for this individual)

Associated Individuals, IDs:	SHE304, SHE305, SHE306a, SHE306b, SHE307, SHE308a, SHE308b, SHE345a, SHE345b, SHE345c
------------------------------	---

(other individuals)



Map / Marker ID:	SHE345
-------------------------	---------------

Individual Plot ID:	SHE345d
---------------------	----------------

GPS (wgs84-18N)	lat: N44° 3' 10.447" long: W75° 45' 4.553"
-----------------	--

Cemetery:	Sheepfold, Pine Plains
-----------	------------------------

Context:	Contiguous
----------	------------

Plot Placement:	In Rows
-----------------	---------

Grade Slope:	Positive
--------------	----------

Exposure:	Open
-----------	------

Plot Accessories:	-
-------------------	---

General Comments:	(Epitaph continued) (NW face) WILLIAM S. PHELPS / Feb. 1, 1822, / DIED Dec. 30, 1899, / AE. 77y'rs 11m's ; New Veteran Marker placed on 23 May 2012.
-------------------	--

Additional Information:	He was appointment postmaster Feb 4 1875. He was a storekeeper, lawyer and had a lumber business in Leraysville. He served with the 194th New York Volunteer Regiment during the Civil War. He was the Justice of the Peace and Leray supervisor from 1856-1858.
-------------------------	--

References:	http://www.findagrave.com/cgi-bin/fg.cgi?page=gr&GSln=phelps&GSfn=william&GSmn=s&GSbyrel=all&GSdyrel=all&GSob=c&GRid=55470414&df=all&
-------------	---

CEMETERY INTEREST FORM


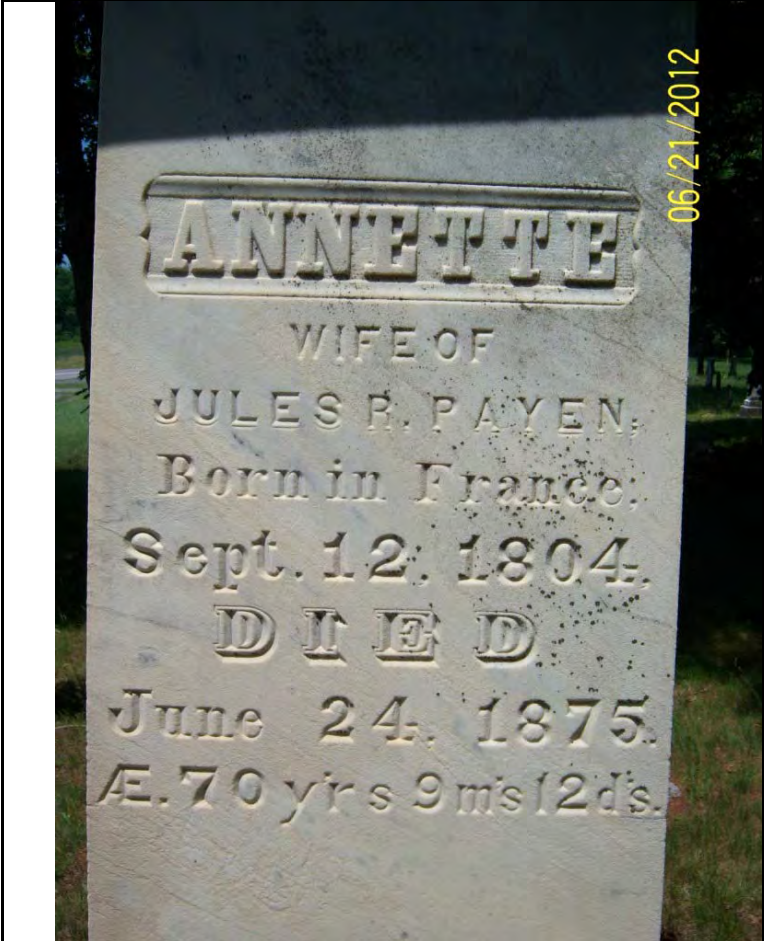
Marker ID: SHE345

(PAGE 2 OF 2)



William	S
Phelps	

PUBLIC WORKS
ENVIRONMENTAL DIVISION
FORT DRUM, NEW YORK





CEMETERY INTEREST FORM

(PAGE 1 OF 2)

PUBLIC WORKS, ENVIRONMENTAL DIVISION
FORT DRUM, NEW YORK

FIRST NAME:	
MIDDLE NAME:	
LAST NAME:	Payen / Phelps
MAIDEN NAME:	

<i>BIRTH DATE:</i>		<i>DEATH DATE:</i>	
DAY:		DAY:	
MONTH:		MONTH:	
YEAR:		YEAR:	

<i>AGE:</i>					
YEARS:		MONTHS:		DAYS:	

GENDER:	
---------	--

EPITAPH OR SCRIPT:	(none)
--------------------	--------

EPITAPH OR SCRIPT (CONT):	
---------------------------	--

MILITARY MARKER	-
-----------------	---

Marker Plot Type:	Family
-------------------	--------

Marker Description	Enclosure
--------------------	-----------

Family Plot ID:	SHEFP26
-----------------	---------

Family Plot Name:	Payen
-------------------	-------

Associated Markers, IDs:	SHE345, SHE347, SHE348, SHE349, SHE350
(for this individual)	

Associated Individuals, IDs:	
(other individuals)	



Map / Marker ID:	SHE346
-------------------------	---------------

Individual Plot ID:	SHE346
---------------------	---------------

GPS (wgs84-18N)	lat: N44° 3' 10.461" long: W75° 45' 4.527"
-----------------	--

Cemetery:	Sheepfold, Pine Plains
-----------	------------------------

Context:	Contiguous
----------	------------

Plot Placement:	In Rows
-----------------	---------

Grade Slope:	Positive
--------------	----------

Exposure:	Open
-----------	------

Plot Accessories:	-
-------------------	---

General Comments:	-
-------------------	---

Additional Information:	
-------------------------	--

References:	
-------------	--

CEMETERY INTEREST FORM


Marker ID: SHE346

(PAGE 2 OF 2)



Payen / Phelps	

PUBLIC WORKS
ENVIRONMENTAL DIVISION
FORT DRUM, NEW YORK



--	--

--	--

--	--



CEMETERY INTEREST FORM

(PAGE 1 OF 2)

PUBLIC WORKS, ENVIRONMENTAL DIVISION
FORT DRUM, NEW YORK

FIRST NAME:

MIDDLE NAME:

LAST NAME: **Phelps**

MAIDEN NAME:

BIRTH DATE: DAY: MONTH: YEAR:

DEATH DATE: DAY: MONTH: YEAR:

AGE: YEARS: MONTHS: DAYS:

GENDER:

EPITAPH OR SCRIPT: **W. S. P**

EPITAPH OR SCRIPT (CONT):

MILITARY MARKER: **Post / 334 / GAR**

Marker Plot Type: **Single**

Marker Description: **Footstone**

Family Plot ID: **SHEFP26**

Family Plot Name: **Payen**

Associated Markers, IDs: **SHE345, SHE346**

(for this individual)

Associated Individuals, IDs:

(other individuals)



Map / Marker ID: **SHE347**

Individual Plot ID: **SHE347**

GPS (wgs84-18N) lat: **N44° 3' 10.535"** long: **W75° 45' 4.507"**

Cemetery: **Sheepfold, Pine Plains**

Context: **Contiguous**

Plot Placement: **In Rows**

Grade Slope: **Positive**

Exposure: **Tree Overhang**

Plot Accessories: **Flag**

General Comments: **New Veteran Marker placed on 23 May 2012.**

Additional Information:

References:

CEMETERY INTEREST FORM




Marker ID: SHE347

(PAGE 2 OF 2)



PUBLIC WORKS
ENVIRONMENTAL DIVISION
FORT DRUM, NEW YORK

Phelps	





CEMETERY INTEREST FORM

(PAGE 1 OF 2)

PUBLIC WORKS, ENVIRONMENTAL DIVISION
FORT DRUM, NEW YORK

FIRST NAME:

MIDDLE NAME:

LAST NAME: **Payen**

MAIDEN NAME:

BIRTH DATE:

DEATH DATE:

DAY:

DAY:

MONTH:

MONTH:

YEAR:

YEAR:

AGE:

YEARS: MONTHS: DAYS:

GENDER:

EPITAPH OR SCRIPT: **J. R. P.**

EPITAPH OR SCRIPT (CONT):

MILITARY MARKER: -

Marker Plot Type: **Single**

Marker Description: **Footstone**

Family Plot ID: **SHEFP26**

Family Plot Name: **Payen**

Associated Markers, IDs:
SHE345, SHE346

(for this individual)

Associated Individuals, IDs:

(other individuals)



Map / Marker ID: **SHE348**

Individual Plot ID: **SHE348**

GPS (wgs84-18N) lat: **N44° 3' 10.513"** long: **W75° 45' 4.482"**

Cemetery: **Sheepfold, Pine Plains**

Context: **Contiguous**

Plot Placement: **In Rows**

Grade Slope: **Positive**

Exposure: **Tree Overhang**

Plot Accessories: -

General Comments: -

Additional Information:

References:

CEMETERY INTEREST FORM

Marker ID: SHE348

(PAGE 2 OF 2)



Payen	

PUBLIC WORKS
ENVIRONMENTAL DIVISION
FORT DRUM, NEW YORK





CEMETERY INTEREST FORM

(PAGE 1 OF 2)

PUBLIC WORKS, ENVIRONMENTAL DIVISION
FORT DRUM, NEW YORK

FIRST NAME:

MIDDLE NAME:

LAST NAME: **Payen**

MAIDEN NAME:

BIRTH DATE: DAY: MONTH: YEAR:

DEATH DATE: DAY: MONTH: YEAR:

AGE: YEARS: MONTHS: DAYS:

GENDER:

EPITAPH OR SCRIPT: **A. P.**

EPITAPH OR SCRIPT (CONT):

MILITARY MARKER: -

Marker Plot Type: **Single**

Marker Description: **Footstone**

Family Plot ID: **SHEFP26**

Family Plot Name: **Payen**

Associated Markers, IDs: **SHE345, SHE346**

(for this individual)

Associated Individuals, IDs:

(other individuals)



Map / Marker ID: **SHE349**

Individual Plot ID: **SHE349**

GPS (wgs84-18N) lat: **N44° 3' 10.488"** long: **W75° 45' 4.449"**

Cemetery: **Sheepfold, Pine Plains**

Context: **Contiguous**

Plot Placement: **In Rows**

Grade Slope: **Positive**

Exposure: **Tree Overhang**

Plot Accessories: -

General Comments: -

Additional Information:

References:

CEMETERY INTEREST FORM

(PAGE 2 OF 2)

Marker ID: SHE349



Payen	

PUBLIC WORKS
ENVIRONMENTAL DIVISION
FORT DRUM, NEW YORK





CEMETERY INTEREST FORM

(PAGE 1 OF 2)

PUBLIC WORKS, ENVIRONMENTAL DIVISION
FORT DRUM, NEW YORK

FIRST NAME:

MIDDLE NAME:

LAST NAME: **Phelps**

MAIDEN NAME: **Payen**

BIRTH DATE:

DEATH DATE:

DAY:

DAY:

MONTH:

MONTH:

YEAR:

YEAR:

AGE:

YEARS:

MONTHS:

DAYS:

GENDER:

EPITAPH OR SCRIPT: **J. P.**

EPITAPH OR SCRIPT (CONT):

MILITARY MARKER: -

Marker Plot Type: **Single**

Marker Description: **Footstone**

Family Plot ID: **SHEFP26**

Family Plot Name: **Payen**

Associated Markers, IDs:
(for this individual) **SHE345, SHE346**

Associated Individuals, IDs:
(other individuals)



Map / Marker ID: **SHE350**

Individual Plot ID: **SHE350**

GPS (wgs84-18N) lat: **N44° 3' 10.466"** long: **W75° 45' 4.418"**

Cemetery: **Sheepfold, Pine Plains**

Context: **Contiguous**

Plot Placement: **In Rows**

Grade Slope: **Positive**

Exposure: **Tree Overhang**

Plot Accessories: -

General Comments: -

Additional Information:

References:

CEMETERY INTEREST FORM

(PAGE 2 OF 2)

Marker ID: SHE350



Phelps	Payen

PUBLIC WORKS
ENVIRONMENTAL DIVISION
FORT DRUM, NEW YORK





CEMETERY INTEREST FORM

(PAGE 1 OF 2)

PUBLIC WORKS, ENVIRONMENTAL DIVISION
FORT DRUM, NEW YORK

FIRST NAME:	Lewis
MIDDLE NAME:	H
LAST NAME:	Bryant / Briant
MAIDEN NAME:	

<i>BIRTH DATE:</i>		<i>DEATH DATE:</i>	
DAY:		DAY:	14
MONTH:		MONTH:	July
YEAR:		YEAR:	1858

<i>AGE:</i>			
YEARS:	63	MONTHS:	
		DAYS:	

GENDER:	M
---------	----------

EPITAPH OR SCRIPT:	LEWIS H. BRYANT / DIED / July 14, 1858, / AE. 63 y'rs.
--------------------	---

EPITAPH OR SCRIPT (CONT):	
---------------------------	--

MILITARY MARKER	-
-----------------	---

Marker Plot Type:	Single
-------------------	---------------

Marker Description	Headstone
--------------------	------------------

Family Plot ID:	-
-----------------	---

Family Plot Name:	
-------------------	--

Associated Markers, IDs: (for this individual)	SHE352
---	---------------

Associated Individuals, IDs: (other individuals)	SHE353
---	---------------



Map / Marker ID:	SHE351
-------------------------	---------------

Individual Plot ID:	SHE351
---------------------	---------------

GPS (wgs84-18N)	lat: N44° 3' 10.274" long: W75° 45' 4.422"
-----------------	--

Cemetery:	Sheepfold, Pine Plains
-----------	------------------------

Context:	Contiguous
----------	------------

Plot Placement:	In Rows
-----------------	---------

Grade Slope:	Positive
--------------	----------

Exposure:	Open
-----------	------

Plot Accessories:	-
-------------------	---

General Comments:	-
-------------------	---

Additional Information:	Father-in-law of George Edgar Drake (grandfather of William J. Drake).
-------------------------	--

References:	Personal Correspondence with William J. Drake / Crestview, FL (on file CRP)
-------------	---

CEMETERY INTEREST FORM

(PAGE 2 OF 2)

Marker ID: SHE351



Lewis	H
Bryant / Briant	

PUBLIC WORKS
ENVIRONMENTAL DIVISION
FORT DRUM, NEW YORK





CEMETERY INTEREST FORM

(PAGE 1 OF 2)

PUBLIC WORKS, ENVIRONMENTAL DIVISION
FORT DRUM, NEW YORK

FIRST NAME:

MIDDLE NAME:

LAST NAME: **Bryant / Briant**

MAIDEN NAME:

BIRTH DATE:

DEATH DATE:

DAY:

DAY:

MONTH:

MONTH:

YEAR:

YEAR:

AGE:

YEARS:

MONTHS:

DAYS:

GENDER:

EPITAPH OR SCRIPT: **L. H. B.**

EPITAPH OR SCRIPT (CONT):

MILITARY MARKER: -

Marker Plot Type: **Single**

Marker Description: **Footstone**

Family Plot ID: -

Family Plot Name:

Associated Markers, IDs: **SHE351**
(for this individual)

Associated Individuals, IDs:
(other individuals)



Map / Marker ID: **SHE352**

Individual Plot ID: **SHE352**

GPS (wgs84-18N) lat: **N44° 3' 10.327"** long: **W75° 45' 4.356"**

Cemetery: **Sheepfold, Pine Plains**

Context: **Contiguous**

Plot Placement: **In Rows**

Grade Slope: **Positive**

Exposure: **Open**

Plot Accessories: -

General Comments: -

Additional Information:

References:

CEMETERY INTEREST FORM

Marker ID: SHE352

(PAGE 2 OF 2)



Bryant / Briant	

PUBLIC WORKS
ENVIRONMENTAL DIVISION
FORT DRUM, NEW YORK





CEMETERY INTEREST FORM

(PAGE 1 OF 2)

PUBLIC WORKS, ENVIRONMENTAL DIVISION
FORT DRUM, NEW YORK

FIRST NAME:	Mary
MIDDLE NAME:	
LAST NAME:	Bryant / Briant
MAIDEN NAME:	

BIRTH DATE:

DEATH DATE:

DAY:		DAY:	28
MONTH:		MONTH:	April
YEAR:		YEAR:	1861

AGE:

YEARS:	60	MONTHS:		DAYS:	
--------	----	---------	--	-------	--

GENDER:	F
---------	---

EPITAPH OR SCRIPT:	MARY, / WIFE OF / LEWIS H. BRYANT, / DIED / Apr. 28, 1861, / AE. 60 y'rs.
--------------------	---

EPITAPH OR SCRIPT (CONT):	
---------------------------	--

MILITARY MARKER	-
-----------------	---

Marker Plot Type:	Single
-------------------	--------

Marker Description	Headstone
--------------------	-----------

Family Plot ID:	-
-----------------	---

Family Plot Name:	
-------------------	--

Associated Markers, IDs: (for this individual)	-
---	---

Associated Individuals, IDs: (other individuals)	SHE351
---	--------



Map / Marker ID:	SHE353
------------------	---------------

Individual Plot ID:	SHE353
---------------------	---------------

GPS (wgs84-18N)	lat: N44° 3' 10.246" long: W75° 45' 4.382"
-----------------	--

Cemetery:	Sheepfold, Pine Plains
-----------	------------------------

Context:	Contiguous
----------	------------

Plot Placement:	In Rows
-----------------	---------

Grade Slope:	Positive
--------------	----------

Exposure:	Open
-----------	------

Plot Accessories:	-
-------------------	---

General Comments:	-
-------------------	---

Additional Information:	
-------------------------	--

References:	
-------------	--

CEMETERY INTEREST FORM

(PAGE 2 OF 2)

Marker ID: SHE353



Mary	
Bryant / Briant	

PUBLIC WORKS
ENVIRONMENTAL DIVISION
FORT DRUM, NEW YORK





CEMETERY INTEREST FORM

(PAGE 1 OF 2)

PUBLIC WORKS, ENVIRONMENTAL DIVISION
FORT DRUM, NEW YORK

FIRST NAME:	Bethuel
MIDDLE NAME:	
LAST NAME:	Woodard
MAIDEN NAME:	

BIRTH DATE:

DEATH DATE:

DAY:		DAY:	5
MONTH:		MONTH:	June
YEAR:		YEAR:	1864

AGE:

YEARS:	25	MONTHS:		DAYS:	
--------	----	---------	--	-------	--

GENDER:	
---------	--

EPITAPH OR SCRIPT:	BETHUEL WOODARD / DIED / June 5, 1864 / AE. 25 y'rs.
--------------------	--

EPITAPH OR SCRIPT (CONT):

MILITARY MARKER

-

Marker Plot Type:

Single

Marker Description

Headstone

Family Plot ID:

-

Family Plot Name:

Associated Markers, IDs:

-

(for this individual)

Associated Individuals, IDs:

SHE355

(other individuals)



Map / Marker ID: **SHE354**

Individual Plot ID: **SHE354**

GPS (wgs84-18N) lat: N44° 3' 10.613" long: W75° 45' 4.333"

Cemetery: Sheepfold, Pine Plains

Context: Contiguous

Plot Placement: In Rows

Grade Slope: None

Exposure: Tree Overhang

Plot Accessories: -

General Comments: -

Additional Information:

References:

CEMETERY INTEREST FORM

Marker ID: SHE354

(PAGE 2 OF 2)



Bethuel	
Woodard	

PUBLIC WORKS
ENVIRONMENTAL DIVISION
FORT DRUM, NEW YORK





CEMETERY INTEREST FORM

(PAGE 1 OF 2)

PUBLIC WORKS, ENVIRONMENTAL DIVISION
FORT DRUM, NEW YORK

FIRST NAME:	Eva
MIDDLE NAME:	Bethule
LAST NAME:	Woodard
MAIDEN NAME:	

<i>BIRTH DATE:</i>		<i>DEATH DATE:</i>	
DAY:		DAY:	17
MONTH:		MONTH:	August
YEAR:		YEAR:	1865

<i>AGE:</i>			
YEARS:	0	DAYS:	4
MONTHS:	10		

GENDER:	F
---------	----------

EPITAPH OR SCRIPT:	EVA BETHULE / DAU OF / Melvina M & Bethuel / WOODARD, / DIED / Aug. 17, 1865, / AE. 10 m's. 4 d's.
--------------------	--

EPITAPH OR SCRIPT (CONT):	
---------------------------	--

MILITARY MARKER	-
-----------------	---

Marker Plot Type:	Single
-------------------	--------

Marker Description	Headstone
--------------------	-----------

Family Plot ID:	-
-----------------	---

Family Plot Name:	
-------------------	--

Associated Markers, IDs:	-
(for this individual)	

Associated Individuals, IDs:	SHE354
(other individuals)	



Map / Marker ID:	SHE355
------------------	---------------

Individual Plot ID:	SHE355
---------------------	---------------

GPS (wgs84-18N)	lat: N44° 3' 10.597" long: W75° 45' 4.313"
-----------------	--

Cemetery:	Sheepfold, Pine Plains
-----------	------------------------

Context:	Contiguous
----------	------------

Plot Placement:	In Rows
-----------------	---------

Grade Slope:	None
--------------	------

Exposure:	Tree Overhang
-----------	---------------

Plot Accessories:	-
-------------------	---

General Comments:	-
-------------------	---

Additional Information:	
-------------------------	--

References:	
-------------	--

CEMETERY INTEREST FORM

(PAGE 2 OF 2)

Marker ID: SHE355



Eva	Bethule
Woodard	

PUBLIC WORKS
ENVIRONMENTAL DIVISION
FORT DRUM, NEW YORK





CEMETERY INTEREST FORM

(PAGE 1 OF 2)

PUBLIC WORKS, ENVIRONMENTAL DIVISION
FORT DRUM, NEW YORK

FIRST NAME:	Sumner
MIDDLE NAME:	M
LAST NAME:	Hart
MAIDEN NAME:	

<i>BIRTH DATE:</i>		<i>DEATH DATE:</i>	
DAY:		DAY:	30
MONTH:		MONTH:	September
YEAR:		YEAR:	1870

<i>AGE:</i>					
YEARS:	2	MONTHS:	7	DAYS:	

GENDER:	M
---------	---

EPITAPH OR SCRIPT:	SUMNER M. / Son of / J. N. & M. M. HART / died / Sept. 30, 1870, / AE. 2 y's. 7 m's.
--------------------	--

EPITAPH OR SCRIPT (CONT):

MILITARY MARKER

-

Marker Plot Type: Single

Marker Description: Headstone

Family Plot ID: SHEFP27

Family Plot Name: Wisner / Hart

Associated Markers, IDs:

SHE357, SHE358

(for this individual)

Associated Individuals, IDs:

SHE358a, SHE358b, SHE358c, SHE358d

(other individuals)



Map / Marker ID: **SHE356**

Individual Plot ID: **SHE356**

GPS (wgs84-18N) lat: N44° 3' 10.579" long: W75° 45' 4.294"

Cemetery: Sheepfold, Pine Plains

Context: Contiguous

Plot Placement: In Rows

Grade Slope: None

Exposure: Tree Overhang

Plot Accessories: -

General Comments: See SHE358 for more information.

Additional Information:

References:

CEMETERY INTEREST FORM

(PAGE 2 OF 2)

Marker ID: SHE356



Sumner	M
Hart	

PUBLIC WORKS
ENVIRONMENTAL DIVISION
FORT DRUM, NEW YORK





CEMETERY INTEREST FORM

(PAGE 1 OF 2)

PUBLIC WORKS, ENVIRONMENTAL DIVISION
FORT DRUM, NEW YORK

FIRST NAME:

MIDDLE NAME:

LAST NAME: **Hart**

MAIDEN NAME:

BIRTH DATE:

DEATH DATE:

DAY:

DAY:

MONTH:

MONTH:

YEAR:

YEAR:

AGE:

YEARS: MONTHS: DAYS:

GENDER:

EPITAPH OR SCRIPT: **S. H.**

EPITAPH OR SCRIPT (CONT):

MILITARY MARKER: -

Marker Plot Type: **Single**

Marker Description: **Footstone**

Family Plot ID: **SHEFP27**

Family Plot Name: **Wiser / Hart**

Associated Markers, IDs:

(for this individual)

SHE356

Associated Individuals, IDs:

(other individuals)



Map / Marker ID: **SHE357**

Individual Plot ID: **SHE357**

GPS (wgs84-18N) lat: **N44° 3' 10.597"** long: **W75° 45' 4.256"**

Cemetery: **Sheepfold, Pine Plains**

Context: **Contiguous**

Plot Placement: **In Rows**

Grade Slope: **None**

Exposure: **Tree Overhang**

Plot Accessories: -

General Comments: -

Additional Information:

References:

CEMETERY INTEREST FORM

Marker ID: SHE357

(PAGE 2 OF 2)



Hart	

PUBLIC WORKS
ENVIRONMENTAL DIVISION
FORT DRUM, NEW YORK





CEMETERY INTEREST FORM

(PAGE 1 OF 2)

PUBLIC WORKS, ENVIRONMENTAL DIVISION
FORT DRUM, NEW YORK

FIRST NAME:	James
MIDDLE NAME:	N
LAST NAME:	Hart
MAIDEN NAME:	

BIRTH DATE:

DEATH DATE:

DAY:		DAY:	6
MONTH:		MONTH:	August
YEAR:		YEAR:	1900

AGE:

YEARS:	61	MONTHS:		DAYS:	
--------	----	---------	--	-------	--

GENDER:	M
---------	----------

EPITAPH OR SCRIPT:	(SW face) J. N. HART / DIED / AUG. 6, 1900 / AE. 61 YS. / MARY M. / HIS WIFE / (blank) / SUMNER / DIED / SEPT. 30, 1870, / AE. 2Y'S 7 MO. / WISER / (NE face) DEXTER B. / WISER / (Blank) / EMMA A. / HIS WIFE / DIED / MAY 3, 1892, / AE. 21 Y'S. / HART
--------------------	---

EPITAPH OR SCRIPT (CONT):

MILITARY MARKER	(see SHE359)
-----------------	--------------

Marker Plot Type:	Family
-------------------	--------

Marker Description	Pedestal with Obelisk
--------------------	-----------------------

Family Plot ID:	SHEFP27
-----------------	---------

Family Plot Name:	Wiser / Hart
-------------------	--------------

Associated Markers, IDs:	SHE356, SHE359
(for this individual)	

Associated Individuals, IDs:	SHE356, SHE358b, SHE358c, SHE358d
(other individuals)	



Map / Marker ID:	SHE358
------------------	---------------

Individual Plot ID:	SHE358a
---------------------	----------------

GPS (wgs84-18N)	lat: N44° 3' 10.530" long: W75° 45' 4.290"
-----------------	--

Cemetery:	Sheepfold, Pine Plains
-----------	------------------------

Context:	Contiguous
----------	------------

Plot Placement:	In Rows
-----------------	---------

Grade Slope:	None
--------------	------

Exposure:	Open
-----------	------

Plot Accessories:	-
-------------------	---

General Comments:	New Veteran Marker placed on 23 May 2012.
-------------------	---

Additional Information:	Age, 23 years. Enlisted, Aug 8, 1862, at Antwerp; mustered in as private, Co. C, 2nd Battalion, Black River Artillery (later Co. C, 10th Art), Sept 11, 1862, to serve three years; mustered out with company, June 23, 1865, at Petersburg, Va.
-------------------------	--

References:	Military Roster (http://dmna.ny.gov/historic/reghist/reghistindex.htm)
-------------	---

CEMETERY INTEREST FORM

Marker ID: SHE358

(PAGE 2 OF 2)



James	N
Hart	

PUBLIC WORKS
ENVIRONMENTAL DIVISION
FORT DRUM, NEW YORK





CEMETERY INTEREST FORM

(PAGE 1 OF 2)

PUBLIC WORKS, ENVIRONMENTAL DIVISION
FORT DRUM, NEW YORK

FIRST NAME:	Mary
MIDDLE NAME:	M
LAST NAME:	Hart
MAIDEN NAME:	

BIRTH DATE:

DEATH DATE:

DAY:	<input type="text"/>	DAY:	<input type="text"/>
MONTH:	<input type="text"/>	MONTH:	<input type="text"/>
YEAR:	<input type="text"/>	YEAR:	<input type="text"/>

AGE:

YEARS:	<input type="text"/>	MONTHS:	<input type="text"/>	DAYS:	<input type="text"/>
--------	----------------------	---------	----------------------	-------	----------------------

GENDER:	F
---------	----------

EPITAPH OR SCRIPT: (SW face) J. N. HART / DIED / AUG. 6, 1900 / AE. 61 YS. / MARY M. / HIS WIFE / (blank) / SUMNER / DIED / SEPT. 30, 1870, / AE. 2Y'S 7 MO. / WISER / (NE face) DEXTER B. / WISER / (Blank) / EMMA A. / HIS WIFE / DIED / MAY 3, 1892, / AE. 21 Y'S. / HART

EPITAPH OR SCRIPT (CONT):

MILITARY MARKER (Flag)

Marker Plot Type: Family

Marker Description: Pedestal with Obelisk

Family Plot ID: SHEFP27

Family Plot Name: Wiser / Hart

Associated Markers, IDs: SHE356, SHE359
(for this individual)

Associated Individuals, IDs: SHE356, SHE358a, SHE358c, SHE358d
(other individuals)



Map / Marker ID: **SHE358**

Individual Plot ID: **SHE358b**

GPS (wgs84-18N) lat: N44° 3' 10.530" long: W75° 45' 4.290"

Cemetery: Sheepfold, Pine Plains

Context: Contiguous

Plot Placement: In Rows

Grade Slope: None

Exposure: Open

Plot Accessories: -

General Comments: -

Additional Information:

References:

CEMETERY INTEREST FORM

Marker ID: SHE358

(PAGE 2 OF 2)



Mary	M
Hart	

PUBLIC WORKS
ENVIRONMENTAL DIVISION
FORT DRUM, NEW YORK





CEMETERY INTEREST FORM

(PAGE 1 OF 2)

PUBLIC WORKS, ENVIRONMENTAL DIVISION
FORT DRUM, NEW YORK

FIRST NAME:	Dexter
MIDDLE NAME:	B
LAST NAME:	Wiser
MAIDEN NAME:	

BIRTH DATE:

DEATH DATE:

DAY:	<input type="text"/>	DAY:	<input type="text"/>
MONTH:	<input type="text"/>	MONTH:	<input type="text"/>
YEAR:	<input type="text"/>	YEAR:	<input type="text"/>

AGE:

YEARS:	<input type="text"/>	MONTHS:	<input type="text"/>	DAYS:	<input type="text"/>
--------	----------------------	---------	----------------------	-------	----------------------

GENDER:	M
---------	----------

EPITAPH OR SCRIPT:	(SW face) J. N. HART / DIED / AUG. 6, 1900 / AE. 61 YS. / MARY M. / HIS WIFE / (blank) / SUMNER / DIED / SEPT. 30, 1870, / AE. 2Y'S 7 MO. / WISER / (NE face) DEXTER B. / WISER / (Blank) / EMMA A. / HIS WIFE / DIED / MAY 3, 1892, / AE. 21 Y'S. / HART
--------------------	---

EPITAPH OR SCRIPT (CONT):

MILITARY MARKER	(Flag)
-----------------	--------

Marker Plot Type:	Family
-------------------	--------

Marker Description	Pedestal with Obelisk
--------------------	-----------------------

Family Plot ID:	SHEFP27
-----------------	---------

Family Plot Name:	Wiser / Hart
-------------------	--------------

Associated Markers, IDs:	SHE356, SHE359
(for this individual)	

Associated Individuals, IDs:	SHE356, SHE358a, SHE358b, SHE358d
(other individuals)	



Map / Marker ID:	SHE358
------------------	---------------

Individual Plot ID:	SHE358c
---------------------	----------------

GPS (wgs84-18N)	lat: N44° 3' 10.530" long: W75° 45' 4.290"
-----------------	--

Cemetery:	Sheepfold, Pine Plains
-----------	------------------------

Context:	Contiguous
----------	------------

Plot Placement:	In Rows
-----------------	---------

Grade Slope:	None
--------------	------

Exposure:	Open
-----------	------

Plot Accessories:	-
-------------------	---

General Comments:	-
-------------------	---

Additional Information:	
-------------------------	--

References:	
-------------	--

CEMETERY INTEREST FORM

Marker ID: SHE358

(PAGE 2 OF 2)



Dexter	B
Wiser	

PUBLIC WORKS
ENVIRONMENTAL DIVISION
FORT DRUM, NEW YORK





CEMETERY INTEREST FORM

(PAGE 1 OF 2)

PUBLIC WORKS, ENVIRONMENTAL DIVISION
FORT DRUM, NEW YORK

FIRST NAME:	Emma
MIDDLE NAME:	A
LAST NAME:	Wiser
MAIDEN NAME:	

BIRTH DATE:

DEATH DATE:

DAY:		DAY:	3
MONTH:		MONTH:	May
YEAR:		YEAR:	1892

AGE:

YEARS:	21	MONTHS:		DAYS:	
--------	----	---------	--	-------	--

GENDER:	F
---------	----------

EPITAPH OR SCRIPT: (SW face) J. N. HART / DIED / AUG. 6, 1900 / AE. 61 YS. / MARY M. / HIS WIFE / (blank) / SUMNER / DIED / SEPT. 30, 1870, / AE. 2Y'S 7 MO. / WISER / (NE face) DEXTER B. / WISER / (Blank) / EMMA A. / HIS WIFE / DIED / MAY 3, 1892, / AE. 21 Y'S. / HART

EPITAPH OR SCRIPT (CONT):

MILITARY MARKER (Flag)

Marker Plot Type: Family

Marker Description: Pedestal with Obelisk

Family Plot ID: SHEFP27

Family Plot Name: Wiser / Hart

Associated Markers, IDs: SHE356, SHE359
(for this individual)

Associated Individuals, IDs: SHE356, SHE358a, SHE358b, SHE358c
(other individuals)



Map / Marker ID: **SHE358**

Individual Plot ID: **SHE358d**

GPS (wgs84-18N) lat: N44° 3' 10.530" long: W75° 45' 4.290"

Cemetery: Sheepfold, Pine Plains

Context: Contiguous

Plot Placement: In Rows

Grade Slope: None

Exposure: Open

Plot Accessories: -

General Comments: -

Additional Information:

References:

CEMETERY INTEREST FORM

Marker ID: SHE358

(PAGE 2 OF 2)



Emma	A
Wiser	

PUBLIC WORKS
ENVIRONMENTAL DIVISION
FORT DRUM, NEW YORK





CEMETERY INTEREST FORM

(PAGE 1 OF 2)

PUBLIC WORKS, ENVIRONMENTAL DIVISION
FORT DRUM, NEW YORK

FIRST NAME:

MIDDLE NAME:

LAST NAME: **Hart**

MAIDEN NAME:

BIRTH DATE:

DEATH DATE:

DAY:

DAY:

MONTH:

MONTH:

YEAR:

YEAR:

AGE:

YEARS: MONTHS: DAYS:

GENDER:

EPITAPH OR SCRIPT: J. N. HART (top) / CO. C. / 10 N.Y. H.A.

EPITAPH OR SCRIPT (CONT):

MILITARY MARKER 10 N.Y. H.A.

Marker Plot Type: Single

Marker Description: Headstone

Family Plot ID: SHEFP27

Family Plot Name:

Associated Markers, IDs: SHE358

(for this individual)

Associated Individuals, IDs:

(other individuals)



Map / Marker ID: **SHE359**

Individual Plot ID: **SHE359**

GPS (wgs84-18N) lat: N44° 3' 10.444" long: W75° 45' 4.169"

Cemetery: Sheepfold, Pine Plains

Context: Contiguous

Plot Placement: In Rows

Grade Slope: None

Exposure: Open

Plot Accessories: Flag

General Comments: New Veteran Marker placed on 23 May 2012.

Additional Information: 10 N.Y. H.A.

References:

CEMETERY INTEREST FORM

Marker ID: SHE359

(PAGE 2 OF 2)



Hart	

PUBLIC WORKS
ENVIRONMENTAL DIVISION
FORT DRUM, NEW YORK





CEMETERY INTEREST FORM

(PAGE 1 OF 2)

PUBLIC WORKS, ENVIRONMENTAL DIVISION
FORT DRUM, NEW YORK

FIRST NAME:	Diana
MIDDLE NAME:	
LAST NAME:	VanWagner
MAIDEN NAME:	

BIRTH DATE:		DEATH DATE:	
DAY:		DAY:	3
MONTH:		MONTH:	January
YEAR:		YEAR:	1878

AGE:					
YEARS:	36	MONTHS:	2	DAYS:	6

GENDER:	F
---------	---

EPITAPH OR SCRIPT:	DIANA, / Wife of / MARTIN VAN WAGNER / DIED / Jany. 3, 1878, / Aged / 36 y's. 2 m's. 6 d's.
--------------------	---

EPITAPH OR SCRIPT (CONT):	
---------------------------	--

MILITARY MARKER	-
-----------------	---

Marker Plot Type:	Single
-------------------	--------

Marker Description	Headstone
--------------------	-----------

Family Plot ID:	-
-----------------	---

Family Plot Name:	
-------------------	--

Associated Markers, IDs:	-
(for this individual)	

Associated Individuals, IDs:	SHE048a
(other individuals)	



Map / Marker ID:	SHE360
-------------------------	---------------

Individual Plot ID:	SHE360
---------------------	---------------

GPS (wgs84-18N)	lat: N44° 3' 10.663" long: W75° 45' 4.188"
-----------------	--

Cemetery:	Sheepfold, Pine Plains
-----------	------------------------

Context:	Contiguous
----------	------------

Plot Placement:	In Rows
-----------------	---------

Grade Slope:	Negative
--------------	----------

Exposure:	Tree Overhang
-----------	---------------

Plot Accessories:	-
-------------------	---

General Comments:	-
-------------------	---

Additional Information:	
-------------------------	--

References:	
-------------	--

CEMETERY INTEREST FORM

Marker ID: SHE360

(PAGE 2 OF 2)



Diana	
VanWagner	

PUBLIC WORKS
ENVIRONMENTAL DIVISION
FORT DRUM, NEW YORK





CEMETERY INTEREST FORM

(PAGE 1 OF 2)

PUBLIC WORKS, ENVIRONMENTAL DIVISION
FORT DRUM, NEW YORK

FIRST NAME:	Darius
MIDDLE NAME:	
LAST NAME:	Woodard
MAIDEN NAME:	

BIRTH DATE:

DEATH DATE:

DAY:		DAY:	23
MONTH:		MONTH:	October
YEAR:		YEAR:	1884

AGE:

YEARS:	71	MONTHS:	7	DAYS:	7
--------	----	---------	---	-------	---

GENDER:	M
---------	---

EPITAPH OR SCRIPT:	DARIUS WOODARD / DIED / Oct. 23, 1884, / AE. 71 yrs. / 7 mos. 7ds. / MARIA / HIS WIFE / DIED Mar. 29, 1892 / AE. 72 yrs. / (anchor) / FATHER AND MOTHER / WOODARD
--------------------	---

EPITAPH OR SCRIPT (CONT):	
MILITARY MARKER	-

Marker Plot Type:	Double
-------------------	--------

Marker Description	Pedestal with Obelisk
--------------------	-----------------------

Family Plot ID:	-
-----------------	---

Family Plot Name:	
-------------------	--

Associated Markers, IDs: (for this individual)	-
---	---

Associated Individuals, IDs: (other individuals)	SHE361b
---	---------



Map / Marker ID:	SHE361
------------------	---------------

Individual Plot ID:	SHE361a
---------------------	----------------

GPS (wgs84-18N)	lat: N44° 3' 10.615" long: W75° 45' 4.136"
-----------------	--

Cemetery:	Sheepfold, Pine Plains
-----------	------------------------

Context:	Contiguous
----------	------------

Plot Placement:	In Rows
-----------------	---------

Grade Slope:	None
--------------	------

Exposure:	Tree Overhang
-----------	---------------

Plot Accessories:	-
-------------------	---

General Comments:	-
-------------------	---

Additional Information:	
-------------------------	--

References:	
-------------	--

CEMETERY INTEREST FORM

Marker ID: SHE361

(PAGE 2 OF 2)



Darius

Woodard

PUBLIC WORKS
ENVIRONMENTAL DIVISION
FORT DRUM, NEW YORK





CEMETERY INTEREST FORM

(PAGE 1 OF 2)

PUBLIC WORKS, ENVIRONMENTAL DIVISION
FORT DRUM, NEW YORK

FIRST NAME:	Maria
MIDDLE NAME:	
LAST NAME:	Woodard
MAIDEN NAME:	

<i>BIRTH DATE:</i>		<i>DEATH DATE:</i>	
DAY:		DAY:	29
MONTH:		MONTH:	March
YEAR:		YEAR:	1892

<i>AGE:</i>			
YEARS:	72	MONTHS:	
		DAYS:	

GENDER:	F
---------	---

EPITAPH OR SCRIPT:	DARIUS WOODARD / DIED / Oct. 23, 1884, / AE. 71 yrs. / 7 mos. 7ds. / MARIA / HIS WIFE / DIED Mar. 29, 1892 / AE. 72 yrs. / (anchor) / FATHER AND MOTHER / WOODARD
--------------------	---

EPITAPH OR SCRIPT (CONT):	
MILITARY MARKER	-

Marker Plot Type:	Double
-------------------	--------

Marker Description	Pedestal with Obelisk
--------------------	-----------------------

Family Plot ID:	-
-----------------	---

Family Plot Name:	
-------------------	--

Associated Markers, IDs: (for this individual)	-
---	---

Associated Individuals, IDs: (other individuals)	SHE361a
---	---------



Map / Marker ID:	SHE361
-------------------------	---------------

Individual Plot ID:	SHE361b
---------------------	----------------

GPS (wgs84-18N)	lat: N44° 3' 10.615" long: W75° 45' 4.136"
-----------------	--

Cemetery:	Sheepfold, Pine Plains
-----------	------------------------

Context:	Contiguous
----------	------------

Plot Placement:	In Rows
-----------------	---------

Grade Slope:	None
--------------	------

Exposure:	Tree Overhang
-----------	---------------

Plot Accessories:	-
-------------------	---

General Comments:	-
-------------------	---

Additional Information:	
-------------------------	--

References:	
-------------	--

CEMETERY INTEREST FORM

Marker ID: SHE361

(PAGE 2 OF 2)



Maria

Woodard

PUBLIC WORKS
ENVIRONMENTAL DIVISION
FORT DRUM, NEW YORK





CEMETERY INTEREST FORM

(PAGE 1 OF 2)

PUBLIC WORKS, ENVIRONMENTAL DIVISION
FORT DRUM, NEW YORK

FIRST NAME:	Ida
MIDDLE NAME:	M
LAST NAME:	Lewis
MAIDEN NAME:	

BIRTH DATE:		DEATH DATE:	
DAY:		DAY:	2
MONTH:		MONTH:	December
YEAR:		YEAR:	1890

AGE:			
YEARS:	28	MONTHS:	
		DAYS:	

GENDER:	F
---------	---

EPITAPH OR SCRIPT:	IDA M. / Wife of / GEO D. LEWIS / died Dec. 2, 2890, / AE. 28 y'rs. / LEWIS
--------------------	---

EPITAPH OR SCRIPT (CONT):	
---------------------------	--

MILITARY MARKER	-
-----------------	---

Marker Plot Type:	Single
-------------------	--------

Marker Description	Headstone
--------------------	-----------

Family Plot ID:	-
-----------------	---

Family Plot Name:	
-------------------	--

Associated Markers, IDs: (for this individual)	SHE363
---	--------

Associated Individuals, IDs: (other individuals)	
---	--



Map / Marker ID:	SHE362
-------------------------	---------------

Individual Plot ID:	SHE362
---------------------	--------

GPS (wgs84-18N)	lat: N44° 3' 10.549" long: W75° 45' 4.047"
-----------------	--

Cemetery:	Sheepfold, Pine Plains
-----------	------------------------

Context:	Isolated
----------	----------

Plot Placement:	In Rows
-----------------	---------

Grade Slope:	None
--------------	------

Exposure:	Open
-----------	------

Plot Accessories:	-
-------------------	---

General Comments:	-
-------------------	---

Additional Information:	
-------------------------	--

References:	
-------------	--

CEMETERY INTEREST FORM

(PAGE 2 OF 2)

Marker ID: SHE362



Ida	M
Lewis	

PUBLIC WORKS
ENVIRONMENTAL DIVISION
FORT DRUM, NEW YORK





CEMETERY INTEREST FORM

(PAGE 1 OF 2)

PUBLIC WORKS, ENVIRONMENTAL DIVISION
FORT DRUM, NEW YORK

FIRST NAME:

MIDDLE NAME:

LAST NAME: **Lewis**

MAIDEN NAME:

BIRTH DATE:

DEATH DATE:

DAY:

DAY:

MONTH:

MONTH:

YEAR:

YEAR:

AGE:

YEARS: MONTHS: DAYS:

GENDER:

EPITAPH OR SCRIPT: (none / illegible)

EPITAPH OR SCRIPT (CONT):

MILITARY MARKER: -

Marker Plot Type: Single

Marker Description: Footstone

Family Plot ID: -

Family Plot Name:

Associated Markers, IDs: SHE362
(for this individual)

Associated Individuals, IDs:
(other individuals)



Map / Marker ID: **SHE363**

Individual Plot ID: **SHE363**

GPS (wgs84-18N) lat: N44° 3' 10.596" long: W75° 45' 3.972"

Cemetery: Sheepfold, Pine Plains

Context: Isolated

Plot Placement: In Rows

Grade Slope: None

Exposure: Open

Plot Accessories: -

General Comments: -

Additional Information:

References:

CEMETERY INTEREST FORM

Marker ID: SHE363

(PAGE 2 OF 2)



Lewis	

PUBLIC WORKS
ENVIRONMENTAL DIVISION
FORT DRUM, NEW YORK





CEMETERY INTEREST FORM

(PAGE 1 OF 2)

PUBLIC WORKS, ENVIRONMENTAL DIVISION
FORT DRUM, NEW YORK

FIRST NAME:	Stella
MIDDLE NAME:	M
LAST NAME:	Sterling
MAIDEN NAME:	Slaid

BIRTH DATE:

DEATH DATE:

DAY:	<input type="text"/>	DAY:	<input type="text"/>
MONTH:	<input type="text"/>	MONTH:	<input type="text"/>
YEAR:	1852	YEAR:	1947

AGE:

YEARS:	95	MONTHS:	<input type="text"/>	DAYS:	<input type="text"/>
--------	----	---------	----------------------	-------	----------------------

GENDER:	F
---------	----------

EPITAPH OR SCRIPT:	(SW face) THOMAS C. SLAID / DIED / JAN. 29, 1897 / AE. 83 YRS. / MARY ANN, / HIS WIFE / DIED OCT. 19, 1863 / AE. 46 YRS, & 9 / MOS. / SLAID / (SE face) BENJAMIN SLAID . DIED . JULY 1, 1828, / AE. 47 YRS. / MARY, / HIS WIFE / DIED DEC. 27, 1882,
--------------------	--

EPITAPH OR SCRIPT (CONT):	/ AE. 90 YRS. & 5 / MOS. / (NE face) GILFORD B. / DIED / SEPT. 14, 1889, / AE. 2 YRS. / CLARK F. / DIED / FEB. 2, 1844, / AE. 4 YRS. / CHILDREN OF / THOMAS C. & MARY ANN / SLAID /
---------------------------	---

MILITARY MARKER	-
-----------------	---

Marker Plot Type:	Family
-------------------	--------

Marker Description	Pedestal with Obelisk
--------------------	-----------------------

Family Plot ID:	SHEFP28
-----------------	---------

Family Plot Name:	Slaid
-------------------	-------

Associated Markers, IDs:	SHE365, SHE366, SHE367, SHE368, SHE369
--------------------------	--

(for this individual)

Associated Individuals, IDs:	SHE364a, SHE364b, SHE364c, SHE364d, SHE364e, SHE364f, SHE364h
------------------------------	---

(other individuals)



Map / Marker ID:	SHE364
------------------	---------------

Individual Plot ID:	SHE364g
---------------------	----------------

GPS (wgs84-18N)	lat: N44° 3' 10.899" long: W75° 45' 4.169"
-----------------	--

Cemetery:	Sheepfold, Pine Plains
-----------	------------------------

Context:	Contiguous
----------	------------

Plot Placement:	In Rows
-----------------	---------

Grade Slope:	Positive
--------------	----------

Exposure:	Tree Overhang
-----------	---------------

Plot Accessories:	(epitaph continued) (NW face) STELLA M.
-------------------	---

General Comments:	-
-------------------	---

Additional Information:	
-------------------------	--

References:	
-------------	--

CEMETERY INTEREST FORM




Marker ID: SHE364

(PAGE 2 OF 2)



Stella	M
Sterling	Slaid

PUBLIC WORKS
ENVIRONMENTAL DIVISION
FORT DRUM, NEW YORK



CHILDREN OF
THOMAS C. & MARY ANN
SLAID.



CEMETERY INTEREST FORM

(PAGE 1 OF 2)

PUBLIC WORKS, ENVIRONMENTAL DIVISION
FORT DRUM, NEW YORK

FIRST NAME:	Thomas
MIDDLE NAME:	C
LAST NAME:	Slaid
MAIDEN NAME:	

BIRTH DATE:

DEATH DATE:

DAY:		DAY:	29
MONTH:		MONTH:	January
YEAR:		YEAR:	1897

AGE:

YEARS:	83	MONTHS:		DAYS:	
--------	----	---------	--	-------	--

GENDER:	M
---------	----------

EPITAPH OR SCRIPT:	WIFE / DIED OCT. 19, 1863 / AE. 46 YRS, & 9 / MOS. / SLAID / (SE face) BENJAMIN SLAID . DIED . JULY 1, 1828, / AE. 47 YRS. / MARY, / HIS WIFE / DIED DEC. 27, 1882,
--------------------	---

EPITAPH OR SCRIPT (CONT):	/ AE. 90 YRS. & 5 / MOS. / (NE face) GILFORD B. / DIED / SEPT. 14, 1889, / AE. 2 YRS. / CLARK F. / DIED / FEB. 2, 1844, / AE. 4 YRS. / CHILDREN OF / THOMAS C. & MARY ANN / SLAID /
---------------------------	---

MILITARY MARKER	-
-----------------	---

Marker Plot Type:	Family
-------------------	--------

Marker Description	Pedestal with Obelisk
--------------------	-----------------------

Family Plot ID:	SHEFP28
-----------------	---------

Family Plot Name:	Slaid
-------------------	-------

Associated Markers, IDs:	SHE365, SHE366, SHE367, SHE368, SHE369
(for this individual)	

Associated Individuals, IDs:	SHE364b, SHE364c, SHE364d, SHE364e, SHE364f, SHE364g, SHE364h
(other individuals)	



Map / Marker ID:	SHE364
------------------	---------------

Individual Plot ID:	SHE364a
---------------------	----------------

GPS (wgs84-18N)	lat: N44° 3' 10.899" long: W75° 45' 4.169"
-----------------	--

Cemetery:	Sheepfold, Pine Plains
-----------	------------------------

Context:	Contiguous
----------	------------

Plot Placement:	In Rows
-----------------	---------

Grade Slope:	Positive
--------------	----------

Exposure:	Tree Overhang
-----------	---------------

Plot Accessories:	(epitaph continued) (NW face) STELLA M.
-------------------	---

General Comments:	-
-------------------	---

Additional Information:	
-------------------------	--

References:	
-------------	--

CEMETERY INTEREST FORM



Marker ID: SHE364

(PAGE 2 OF 2)



Thomas	C
Slaid	

PUBLIC WORKS
ENVIRONMENTAL DIVISION
FORT DRUM, NEW YORK





CEMETERY INTEREST FORM

(PAGE 1 OF 2)

PUBLIC WORKS, ENVIRONMENTAL DIVISION
FORT DRUM, NEW YORK

FIRST NAME:	Birdie
MIDDLE NAME:	S
LAST NAME:	Sterling
MAIDEN NAME:	

BIRTH DATE:

DEATH DATE:

DAY:		DAY:	8
MONTH:		MONTH:	September
YEAR:		YEAR:	1888

AGE:

YEARS:	11	MONTHS:	4	DAYS:	
--------	----	---------	---	-------	--

GENDER:	F
---------	---

EPITAPH OR SCRIPT:	(SW face) THOMAS C. SLAID / DIED / JAN. 29, 1897 / AE. 83 YRS. / MARY ANN, / HIS WIFE / DIED OCT. 19, 1863 / AE. 46 YRS, & 9 / MOS. / SLAID / (SE face) BENJAMIN SLAID . DIED . JULY 1, 1828, / AE. 47 YRS. / MARY, / HIS WIFE / DIED DEC. 27, 1882,
--------------------	--

EPITAPH OR SCRIPT (CONT):	/ AE. 90 YRS. & 5 / MOS. / (NE face) GILFORD B. / DIED / SEPT. 14, 1889, / AE. 2 YRS. / CLARK F. / DIED / FEB. 2, 1844, / AE. 4 YRS. / CHILDREN OF / THOMAS C. & MARY ANN / SLAID /
---------------------------	---

MILITARY MARKER	-
-----------------	---

Marker Plot Type:	Family
-------------------	--------

Marker Description	Pedestal with Obelisk
--------------------	-----------------------

Family Plot ID:	SHEFP28
-----------------	---------

Family Plot Name:	Slaid
-------------------	-------

Associated Markers, IDs:	SHE365, SHE366, SHE367, SHE368, SHE369
--------------------------	--

(for this individual)

Associated Individuals, IDs:	SHE364a, SHE364b, SHE364c, SHE364d, SHE364e, SHE364f, SHE364g
------------------------------	---

(other individuals)



Map / Marker ID:	SHE364
------------------	---------------

Individual Plot ID:	SHE364h
---------------------	----------------

GPS (wgs84-18N)	lat: N44° 3' 10.899" long: W75° 45' 4.169"
-----------------	--

Cemetery:	Sheepfold, Pine Plains
-----------	------------------------

Context:	Contiguous
----------	------------

Plot Placement:	In Rows
-----------------	---------

Grade Slope:	Positive
--------------	----------

Exposure:	Tree Overhang
-----------	---------------

Plot Accessories:	(epitaph continued) (NW face) STELLA M.
-------------------	---

General Comments:	-
-------------------	---

Additional Information:	
-------------------------	--

References:	
-------------	--

CEMETERY INTEREST FORM



Marker ID: SHE364

(PAGE 2 OF 2)



Birdie	S
Sterling	

PUBLIC WORKS
ENVIRONMENTAL DIVISION
FORT DRUM, NEW YORK





CEMETERY INTEREST FORM

(PAGE 1 OF 2)

PUBLIC WORKS, ENVIRONMENTAL DIVISION
FORT DRUM, NEW YORK

FIRST NAME:	Clark
MIDDLE NAME:	F
LAST NAME:	Slaid
MAIDEN NAME:	

BIRTH DATE:

DEATH DATE:

DAY:		DAY:	2
MONTH:		MONTH:	February
YEAR:		YEAR:	1844

AGE:

YEARS:	4	MONTHS:		DAYS:	
--------	---	---------	--	-------	--

GENDER:	M
---------	---

EPITAPH OR SCRIPT:	(SW face) THOMAS C. SLAID / DIED / JAN. 29, 1897 / AE. 83 YRS. / MARY ANN, / HIS WIFE / DIED OCT. 19, 1863 / AE. 46 YRS, & 9 / MOS. / SLAID / (SE face) BENJAMIN SLAID . DIED . JULY 1, 1828, / AE. 47 YRS. / MARY, / HIS WIFE / DIED DEC. 27, 1882,
--------------------	--

EPITAPH OR SCRIPT (CONT):	/ AE. 90 YRS. & 5 / MOS. / (NE face) GILFORD B. / DIED / SEPT. 14, 1889, / AE. 2 YRS. / CLARK F. / DIED / FEB. 2, 1844, / AE. 4 YRS. / CHILDREN OF / THOMAS C. & MARY ANN / SLAID /
---------------------------	---

MILITARY MARKER	-
-----------------	---

Marker Plot Type:	Family
-------------------	--------

Marker Description	Pedestal with Obelisk
--------------------	-----------------------

Family Plot ID:	SHEFP28
-----------------	---------

Family Plot Name:	Slaid
-------------------	-------

Associated Markers, IDs:	SHE365, SHE366, SHE367, SHE368, SHE369
--------------------------	--

(for this individual)

Associated Individuals, IDs:	SHE364a, SHE364b, SHE364c, SHE364d, SHE364e, SHE364g, SHE364h
------------------------------	---

(other individuals)



Map / Marker ID:	SHE364
-------------------------	---------------

Individual Plot ID:	SHE364f
---------------------	----------------

GPS (wgs84-18N)	lat: N44° 3' 10.899" long: W75° 45' 4.169"
-----------------	--

Cemetery:	Sheepfold, Pine Plains
-----------	------------------------

Context:	Contiguous
----------	------------

Plot Placement:	In Rows
-----------------	---------

Grade Slope:	Positive
--------------	----------

Exposure:	Tree Overhang
-----------	---------------

Plot Accessories:	(epitaph continued) (NW face) STELLA M.
-------------------	---

General Comments:	-
-------------------	---

Additional Information:	
-------------------------	--

References:	
-------------	--

CEMETERY INTEREST FORM



Marker ID: SHE364

(PAGE 2 OF 2)



Clark	F
Slaid	

PUBLIC WORKS
ENVIRONMENTAL DIVISION
FORT DRUM, NEW YORK





CEMETERY INTEREST FORM

(PAGE 1 OF 2)

PUBLIC WORKS, ENVIRONMENTAL DIVISION
FORT DRUM, NEW YORK

FIRST NAME:	Gilford
MIDDLE NAME:	B
LAST NAME:	Slaid
MAIDEN NAME:	

BIRTH DATE:

DEATH DATE:

DAY:		DAY:	14
MONTH:		MONTH:	September
YEAR:		YEAR:	1889

AGE:

YEARS:	2	MONTHS:		DAYS:	
--------	---	---------	--	-------	--

GENDER:	M
---------	---

EPITAPH OR SCRIPT:	(SW face) THOMAS C. SLAID / DIED / JAN. 29, 1897 / AE. 83 YRS. / MARY ANN, / HIS WIFE / DIED OCT. 19, 1863 / AE. 46 YRS, & 9 / MOS. / SLAID / (SE face) BENJAMIN SLAID . DIED . JULY 1, 1828, / AE. 47 YRS. / MARY, / HIS WIFE / DIED DEC. 27, 1882,
--------------------	--

EPITAPH OR SCRIPT (CONT):	/ AE. 90 YRS. & 5 / MOS. / (NE face) GILFORD B. / DIED / SEPT. 14, 1889, / AE. 2 YRS. / CLARK F. / DIED / FEB. 2, 1844, / AE. 4 YRS. / CHILDREN OF / THOMAS C. & MARY ANN / SLAID /
---------------------------	---

MILITARY MARKER	-
-----------------	---

Marker Plot Type:	Family
-------------------	--------

Marker Description	Pedestal with Obelisk
--------------------	-----------------------

Family Plot ID:	SHEFP28
-----------------	---------

Family Plot Name:	Slaid
-------------------	-------

Associated Markers, IDs:	SHE365, SHE366, SHE367, SHE368, SHE369
--------------------------	--

(for this individual)

Associated Individuals, IDs:	SHE364a, SHE364b, SHE364c, SHE364d, SHE364f, SHE364g, SHE364h
------------------------------	---

(other individuals)



Map / Marker ID:	SHE364
------------------	---------------

Individual Plot ID:	SHE364e
---------------------	----------------

GPS (wgs84-18N)	lat: N44° 3' 10.899" long: W75° 45' 4.169"
-----------------	--

Cemetery:	Sheepfold, Pine Plains
-----------	------------------------

Context:	Contiguous
----------	------------

Plot Placement:	In Rows
-----------------	---------

Grade Slope:	Positive
--------------	----------

Exposure:	Tree Overhang
-----------	---------------

Plot Accessories:	(epitaph continued) (NW face) STELLA M.
-------------------	---

General Comments:	-
-------------------	---

Additional Information:	
-------------------------	--

References:	
-------------	--

CEMETERY INTEREST FORM



Marker ID: SHE364

(PAGE 2 OF 2)



Gilford	B
Slaid	

PUBLIC WORKS
ENVIRONMENTAL DIVISION
FORT DRUM, NEW YORK





CEMETERY INTEREST FORM

(PAGE 1 OF 2)

PUBLIC WORKS, ENVIRONMENTAL DIVISION
FORT DRUM, NEW YORK

FIRST NAME:	Mary
MIDDLE NAME:	
LAST NAME:	Slaid
MAIDEN NAME:	

BIRTH DATE:

DEATH DATE:

DAY:		DAY:	27
MONTH:		MONTH:	December
YEAR:		YEAR:	1882

AGE:

YEARS:	90	MONTHS:	5	DAYS:	
--------	----	---------	---	-------	--

GENDER:	F
---------	---

EPITAPH OR SCRIPT:	(SW face) THOMAS C. SLAID / DIED / JAN. 29, 1897 / AE. 83 YRS. / MARY ANN, / HIS WIFE / DIED OCT. 19, 1863 / AE. 46 YRS, & 9 / MOS. / SLAID / (SE face) BENJAMIN SLAID . DIED . JULY 1, 1828, / AE. 47 YRS. / MARY, / HIS WIFE / DIED DEC. 27, 1882,
--------------------	--

EPITAPH OR SCRIPT (CONT):	/ AE. 90 YRS. & 5 / MOS. / (NE face) GILFORD B. / DIED / SEPT. 14, 1889, / AE. 2 YRS. / CLARK F. / DIED / FEB. 2, 1844, / AE. 4 YRS. / CHILDREN OF / THOMAS C. & MARY ANN / SLAID /
---------------------------	---

MILITARY MARKER	-
-----------------	---

Marker Plot Type:	Family
-------------------	--------

Marker Description	Pedestal with Obelisk
--------------------	-----------------------

Family Plot ID:	SHEFP28
-----------------	---------

Family Plot Name:	Slaid
-------------------	-------

Associated Markers, IDs:	SHE365, SHE366, SHE367, SHE368, SHE369
--------------------------	--

(for this individual)

Associated Individuals, IDs:	SHE364a, SHE364b, SHE364c, SHE364e, SHE364f, SHE364g, SHE364h
------------------------------	---

(other individuals)



Map / Marker ID:	SHE364
------------------	---------------

Individual Plot ID:	SHE364d
---------------------	----------------

GPS (wgs84-18N)	lat: N44° 3' 10.899" long: W75° 45' 4.169"
-----------------	--

Cemetery:	Sheepfold, Pine Plains
-----------	------------------------

Context:	Contiguous
----------	------------

Plot Placement:	In Rows
-----------------	---------

Grade Slope:	Positive
--------------	----------

Exposure:	Tree Overhang
-----------	---------------

Plot Accessories:	(epitaph continued) (NW face) STELLA M.
-------------------	---

General Comments:	-
-------------------	---

Additional Information:	
-------------------------	--

References:	
-------------	--

CEMETERY INTEREST FORM



Marker ID: SHE364

(PAGE 2 OF 2)



Mary	
Slaid	

PUBLIC WORKS
ENVIRONMENTAL DIVISION
FORT DRUM, NEW YORK





CEMETERY INTEREST FORM

(PAGE 1 OF 2)

PUBLIC WORKS, ENVIRONMENTAL DIVISION
FORT DRUM, NEW YORK

FIRST NAME:	Benjamin
MIDDLE NAME:	
LAST NAME:	Slaid
MAIDEN NAME:	

BIRTH DATE:

DEATH DATE:

DAY:		DAY:	1
MONTH:		MONTH:	July
YEAR:		YEAR:	1828

AGE:

YEARS:	47	MONTHS:		DAYS:	
--------	----	---------	--	-------	--

GENDER:	M
---------	---

EPITAPH OR SCRIPT:	(SW face) THOMAS C. SLAID / DIED / JAN. 29, 1897 / AE. 83 YRS. / MARY ANN, / HIS WIFE / DIED OCT. 19, 1863 / AE. 46 YRS, & 9 / MOS. / SLAID / (SE face) BENJAMIN SLAID . DIED . JULY 1, 1828, / AE. 47 YRS. / MARY, / HIS WIFE / DIED DEC. 27, 1882,
--------------------	--

EPITAPH OR SCRIPT (CONT):	/ AE. 90 YRS. & 5 / MOS. / (NE face) GILFORD B. / DIED / SEPT. 14, 1889, / AE. 2 YRS. / CLARK F. / DIED / FEB. 2, 1844, / AE. 4 YRS. / CHILDREN OF / THOMAS C. & MARY ANN / SLAID /
---------------------------	---

MILITARY MARKER	-
-----------------	---

Marker Plot Type:	Family
-------------------	--------

Marker Description	Pedestal with Obelisk
--------------------	-----------------------

Family Plot ID:	SHEFP28
-----------------	---------

Family Plot Name:	Slaid
-------------------	-------

Associated Markers, IDs:	SHE365, SHE366, SHE367, SHE368, SHE369
--------------------------	--

(for this individual)

Associated Individuals, IDs:	SHE364a, SHE364b, SHE364d, SHE364e, SHE364f, SHE364g, SHE364h
------------------------------	---

(other individuals)



Map / Marker ID:	SHE364
------------------	---------------

Individual Plot ID:	SHE364c
---------------------	----------------

GPS (wgs84-18N)	lat: N44° 3' 10.899" long: W75° 45' 4.169"
-----------------	--

Cemetery:	Sheepfold, Pine Plains
-----------	------------------------

Context:	Contiguous
----------	------------

Plot Placement:	In Rows
-----------------	---------

Grade Slope:	Positive
--------------	----------

Exposure:	Tree Overhang
-----------	---------------

Plot Accessories:	(epitaph continued) (NW face) STELLA M.
-------------------	---

General Comments:	-
-------------------	---

Additional Information:	
-------------------------	--

References:	
-------------	--

CEMETERY INTEREST FORM

Marker ID: SHE364



(PAGE 2 OF 2)



Benjamin

Slaid

PUBLIC WORKS
ENVIRONMENTAL DIVISION
FORT DRUM, NEW YORK





CEMETERY INTEREST FORM

(PAGE 1 OF 2)

PUBLIC WORKS, ENVIRONMENTAL DIVISION
FORT DRUM, NEW YORK

FIRST NAME:	Mary
MIDDLE NAME:	Ann
LAST NAME:	Slaid
MAIDEN NAME:	

BIRTH DATE:

DEATH DATE:

DAY:		DAY:	19
MONTH:		MONTH:	October
YEAR:		YEAR:	1863

AGE:

YEARS:	46	MONTHS:	9	DAYS:	
--------	----	---------	---	-------	--

GENDER:	F
---------	---

EPITAPH OR SCRIPT:	(SW face) THOMAS C. SLAID / DIED / JAN. 29, 1897 / AE. 83 YRS. / MARY ANN, / HIS WIFE / DIED OCT. 19, 1863 / AE. 46 YRS, & 9 / MOS. / SLAID / (SE face) BENJAMIN SLAID . DIED . JULY 1, 1828, / AE. 47 YRS. / MARY, / HIS WIFE / DIED DEC. 27, 1882,
--------------------	--

EPITAPH OR SCRIPT (CONT):	/ AE. 90 YRS. & 5 / MOS. / (NE face) GILFORD B. / DIED / SEPT. 14, 1889, / AE. 2 YRS. / CLARK F. / DIED / FEB. 2, 1844, / AE. 4 YRS. / CHILDREN OF / THOMAS C. & MARY ANN / SLAID /
---------------------------	---

MILITARY MARKER	-
-----------------	---

Marker Plot Type:	Family
-------------------	--------

Marker Description	Pedestal with Obelisk
--------------------	-----------------------

Family Plot ID:	SHEFP28
-----------------	---------

Family Plot Name:	Slaid
-------------------	-------

Associated Markers, IDs:	SHE365, SHE366, SHE367, SHE368, SHE369
--------------------------	--

(for this individual)

Associated Individuals, IDs:	SHE364a, SHE364c, SHE364d, SHE364e, SHE364f, SHE364g, SHE364h
------------------------------	---

(other individuals)



Map / Marker ID:	SHE364
-------------------------	---------------

Individual Plot ID:	SHE364b
---------------------	----------------

GPS (wgs84-18N)	lat: N44° 3' 10.899" long: W75° 45' 4.169"
-----------------	--

Cemetery:	Sheepfold, Pine Plains
-----------	------------------------

Context:	Contiguous
----------	------------

Plot Placement:	In Rows
-----------------	---------

Grade Slope:	Positive
--------------	----------

Exposure:	Tree Overhang
-----------	---------------

Plot Accessories:	(epitaph continued) (NW face) STELLA M.
-------------------	---

General Comments:	-
-------------------	---

Additional Information:	
-------------------------	--

References:	
-------------	--

CEMETERY INTEREST FORM



Marker ID: SHE364

(PAGE 2 OF 2)



Mary	Ann
Slaid	

PUBLIC WORKS
ENVIRONMENTAL DIVISION
FORT DRUM, NEW YORK





CEMETERY INTEREST FORM

(PAGE 1 OF 2)

PUBLIC WORKS, ENVIRONMENTAL DIVISION
FORT DRUM, NEW YORK

FIRST NAME:

MIDDLE NAME:

LAST NAME: **Slaid**

MAIDEN NAME:

BIRTH DATE: DAY: MONTH: YEAR:

DEATH DATE: DAY: MONTH: YEAR:

AGE: YEARS: MONTHS: DAYS:

GENDER:

EPITAPH OR SCRIPT: **FATHER**

EPITAPH OR SCRIPT (CONT):

MILITARY MARKER: -

Marker Plot Type: **Single**

Marker Description: **Footstone**

Family Plot ID: **SHEFP28**

Family Plot Name: **Slaid**

Associated Markers, IDs: **SHE364**

(for this individual)

Associated Individuals, IDs:

(other individuals)



Map / Marker ID: **SHE365**

Individual Plot ID: **SHE365**

GPS (wgs84-18N) lat: **N44° 3' 11.021"** long: **W75° 45' 4.158"**

Cemetery: **Sheepfold, Pine Plains**

Context: **Contiguous**

Plot Placement: **In Rows**

Grade Slope: **Positive**

Exposure: **Tree Overhang**

Plot Accessories: -

General Comments: -

Additional Information:

References:

CEMETERY INTEREST FORM

Marker ID: SHE365

(PAGE 2 OF 2)



Slaid	

PUBLIC WORKS
ENVIRONMENTAL DIVISION
FORT DRUM, NEW YORK





CEMETERY INTEREST FORM

(PAGE 1 OF 2)

PUBLIC WORKS, ENVIRONMENTAL DIVISION
FORT DRUM, NEW YORK

FIRST NAME:

MIDDLE NAME:

LAST NAME: **Slaid**

MAIDEN NAME:

BIRTH DATE:

DEATH DATE:

DAY:	<input type="text"/>	DAY:	<input type="text"/>
MONTH:	<input type="text"/>	MONTH:	<input type="text"/>
YEAR:	<input type="text"/>	YEAR:	<input type="text"/>

AGE:

YEARS: MONTHS: DAYS:

GENDER:

EPITAPH OR SCRIPT: **MOTHER**

EPITAPH OR SCRIPT (CONT):

MILITARY MARKER: -

Marker Plot Type: **Single**

Marker Description: **Footstone**

Family Plot ID: **SHEFP28**

Family Plot Name: **Slaid**

Associated Markers, IDs:
(for this individual) **SHE364**

Associated Individuals, IDs:
(other individuals)



Map / Marker ID: **SHE366**

Individual Plot ID: **SHE366**

GPS (wgs84-18N) lat: **N44° 3' 11.000"** long: **W75° 45' 4.129"**

Cemetery: **Sheepfold, Pine Plains**

Context: **Contiguous**

Plot Placement: **In Rows**

Grade Slope: **None**

Exposure: **Tree Overhang**

Plot Accessories: -

General Comments: -

Additional Information:

References:

CEMETERY INTEREST FORM

Marker ID: SHE366

(PAGE 2 OF 2)



Slaid	

PUBLIC WORKS
ENVIRONMENTAL DIVISION
FORT DRUM, NEW YORK





CEMETERY INTEREST FORM

(PAGE 1 OF 2)

PUBLIC WORKS, ENVIRONMENTAL DIVISION
FORT DRUM, NEW YORK

FIRST NAME:	
MIDDLE NAME:	
LAST NAME:	Slaid
MAIDEN NAME:	

<i>BIRTH DATE:</i>		<i>DEATH DATE:</i>	
DAY:		DAY:	
MONTH:		MONTH:	
YEAR:		YEAR:	

<i>AGE:</i>					
YEARS:		MONTHS:		DAYS:	

GENDER:	
---------	--

EPITAPH OR SCRIPT:	GRANDMA
--------------------	---------

EPITAPH OR SCRIPT (CONT):	
---------------------------	--

MILITARY MARKER	-
-----------------	---

Marker Plot Type:	Single
-------------------	--------

Marker Description	Footstone
--------------------	-----------

Family Plot ID:	SHEFP28
-----------------	---------

Family Plot Name:	Slaid
-------------------	-------

Associated Markers, IDs:	SHE364
(for this individual)	

Associated Individuals, IDs:	
(other individuals)	



Map / Marker ID:	SHE367
------------------	---------------

Individual Plot ID:	SHE367
---------------------	---------------

GPS (wgs84-18N)	lat: N44° 3' 10.973" long: W75° 45' 4.093"
-----------------	--

Cemetery:	Sheepfold, Pine Plains
-----------	------------------------

Context:	Contiguous
----------	------------

Plot Placement:	In Rows
-----------------	---------

Grade Slope:	None
--------------	------

Exposure:	Tree Overhang
-----------	---------------

Plot Accessories:	-
-------------------	---

General Comments:	-
-------------------	---

Additional Information:	
-------------------------	--

References:	
-------------	--

CEMETERY INTEREST FORM

Marker ID: SHE367

(PAGE 2 OF 2)



Slaid	

PUBLIC WORKS
ENVIRONMENTAL DIVISION
FORT DRUM, NEW YORK





CEMETERY INTEREST FORM

(PAGE 1 OF 2)

PUBLIC WORKS, ENVIRONMENTAL DIVISION
FORT DRUM, NEW YORK

FIRST NAME:

MIDDLE NAME:

LAST NAME: **Sterling**

MAIDEN NAME:

BIRTH DATE:

DEATH DATE:

DAY:

DAY:

MONTH:

MONTH:

YEAR:

YEAR:

AGE:

YEARS:

MONTHS:

DAYS:

GENDER:

EPITAPH OR SCRIPT: **BIRDIE**

EPITAPH OR SCRIPT (CONT):

MILITARY MARKER: -

Marker Plot Type: **Single**

Marker Description: **Footstone**

Family Plot ID: **SHEFP28**

Family Plot Name: **Slaid**

Associated Markers, IDs:
(for this individual) **SHE364**

Associated Individuals, IDs:
(other individuals)



Map / Marker ID: **SHE368**

Individual Plot ID: **SHE368**

GPS (wgs84-18N) lat: **N44° 3' 10.950"** long: **W75° 45' 4.061"**

Cemetery: **Sheepfold, Pine Plains**

Context: **Contiguous**

Plot Placement: **In Rows**

Grade Slope: **Positive**

Exposure: **Tree Overhang**

Plot Accessories: -

General Comments: -

Additional Information:

References:

CEMETERY INTEREST FORM

Marker ID: SHE368

(PAGE 2 OF 2)



Sterling	

PUBLIC WORKS
ENVIRONMENTAL DIVISION
FORT DRUM, NEW YORK





CEMETERY INTEREST FORM

(PAGE 1 OF 2)

PUBLIC WORKS, ENVIRONMENTAL DIVISION
FORT DRUM, NEW YORK

FIRST NAME:

MIDDLE NAME:

LAST NAME: **Sterling**

MAIDEN NAME: **Slaid**

BIRTH DATE:

DEATH DATE:

DAY:

DAY:

MONTH:

MONTH:

YEAR:

YEAR:

AGE:

YEARS: MONTHS: DAYS:

GENDER:

EPITAPH OR SCRIPT: **STELLA**

EPITAPH OR SCRIPT (CONT):

MILITARY MARKER: -

Marker Plot Type: **Single**

Marker Description: **Footstone**

Family Plot ID: **SHEFP28**

Family Plot Name: **Slaid**

Associated Markers, IDs:
(for this individual) **SHE364**

Associated Individuals, IDs:
(other individuals)



Map / Marker ID: **SHE369**

Individual Plot ID: **SHE369**

GPS (wgs84-18N) lat: **N44° 3' 10.927"** long: **W75° 45' 4.025"**

Cemetery: **Sheepfold, Pine Plains**

Context: **Contiguous**

Plot Placement: **In Rows**

Grade Slope: **Positive**

Exposure: **Tree Overhang**

Plot Accessories: -

General Comments: -

Additional Information:

References:

CEMETERY INTEREST FORM

Marker ID: SHE369

(PAGE 2 OF 2)



Sterling	Slaid

PUBLIC WORKS
ENVIRONMENTAL DIVISION
FORT DRUM, NEW YORK





CEMETERY INTEREST FORM

(PAGE 1 OF 2)

PUBLIC WORKS, ENVIRONMENTAL DIVISION
FORT DRUM, NEW YORK

FIRST NAME:	John
MIDDLE NAME:	Milton
LAST NAME:	Wilbur
MAIDEN NAME:	

BIRTH DATE:		DEATH DATE:	
DAY: 10	MONTH: January	DAY: 13	MONTH: September
YEAR: 1857		YEAR: 1885	

AGE:			
YEARS: 28	MONTHS:	DAYS:	

GENDER:	M
---------	---

EPITAPH OR SCRIPT:	(SW face) W / SMITH WILBUR / Born Jan. 5, 1817 - Died Sept. 20, 1891 / ANN LEININGER HIS WIFE / Born June 20, 1827 - Died Sept. 2, 1900 / ADDISON THEIR SON / Born Jan. 19, 1845 - Died July 9, 1865 / WILBUR
--------------------	---

EPITAPH OR SCRIPT (CONT):	(NE face) W / ALBERT CLARK WILBUR / Born Oct. 28, 1849 - Died Mar. 17, 1877 / JOHN MILTON WILBUR / Born Jan. 10, 1857 - Died Sept. 13, 1885
---------------------------	---

MILITARY MARKER	(Civil War)
-----------------	-------------

Marker Plot Type:	Family
-------------------	--------

Marker Description	Footstone
--------------------	-----------

Family Plot ID:	SHEFP29
-----------------	---------

Family Plot Name:	Wilbur
-------------------	--------

Associated Markers, IDs:	SHE371, SHE372, SHE373, SHE 374, SHE375
(for this individual)	

Associated Individuals, IDs:	SHE370a, SHE370b, SHE370c, SHE370d
(other individuals)	



Map / Marker ID:	SHE370
-------------------------	---------------

Individual Plot ID:	SHE370e
---------------------	---------

GPS (wgs84-18N)	lat: N44° 3' 10.772" long: W75° 45' 3.871"
-----------------	--

Cemetery:	Sheepfold, Pine Plains
-----------	------------------------

Context:	Contiguous
----------	------------

Plot Placement:	In Rows
-----------------	---------

Grade Slope:	Positive
--------------	----------

Exposure:	Tree Overhang
-----------	---------------

Plot Accessories:	Flag
-------------------	------

General Comments:	New Veteran Marker placed on 23 May 2012.
-------------------	---

Additional Information:	From Leray. Died of Tuberculosis contracted while fighting in the Civil War. Died in Los Angeles, and buried in California. Parents (Smith and Ann) marked him on the family monument with his brothers.
-------------------------	--

References:	Mary Wilbur / Whitesboro, NY
-------------	------------------------------

CEMETERY INTEREST FORM


Marker ID: SHE370

(PAGE 2 OF 2)



John	Milton
Wilbur	

PUBLIC WORKS
ENVIRONMENTAL DIVISION
FORT DRUM, NEW YORK





CEMETERY INTEREST FORM

(PAGE 1 OF 2)

PUBLIC WORKS, ENVIRONMENTAL DIVISION
FORT DRUM, NEW YORK

FIRST NAME:	Albert
MIDDLE NAME:	Clark
LAST NAME:	Wilbur
MAIDEN NAME:	

BIRTH DATE:		DEATH DATE:	
DAY: 28	MONTH: October	DAY: 17	MONTH: March
YEAR: 1849		YEAR: 1877	

AGE:			
YEARS: 28	MONTHS:	DAYS:	

GENDER:	M
---------	---

EPITAPH OR SCRIPT:	(SW face) W / SMITH WILBUR / Born Jan. 5, 1817 - Died Sept. 20, 1891 / ANN LEININGER HIS WIFE / Born June 20, 1827 - Died Sept. 2, 1900 / ADDISON THEIR SON / Born Jan. 19, 1845 - Died July 9, 1865 / WILBUR
--------------------	---

EPITAPH OR SCRIPT (CONT):	(NE face) W / ALBERT CLARK WILBUR / Born Oct. 28, 1849 - Died Mar. 17, 1877 / JOHN MILTON WILBUR / Born Jan. 10, 1857 - Died Sept. 13, 1885
---------------------------	---

MILITARY MARKER	(Civil War)
-----------------	-------------

Marker Plot Type:	Family
-------------------	--------

Marker Description	Footstone
--------------------	-----------

Family Plot ID:	SHEFP29
-----------------	---------

Family Plot Name:	Wilbur
-------------------	--------

Associated Markers, IDs:	SHE371, SHE372, SHE373, SHE 374, SHE375
(for this individual)	

Associated Individuals, IDs:	SHE370a, SHE370b, SHE370c, SHE370e
(other individuals)	



Map / Marker ID:	SHE370
------------------	---------------

Individual Plot ID:	SHE370d
---------------------	----------------

GPS (wgs84-18N)	lat: N44° 3' 10.772" long: W75° 45' 3.871"
-----------------	--

Cemetery:	Sheepfold, Pine Plains
-----------	------------------------

Context:	Contiguous
----------	------------

Plot Placement:	In Rows
-----------------	---------

Grade Slope:	Positive
--------------	----------

Exposure:	Tree Overhang
-----------	---------------

Plot Accessories:	Flag
-------------------	------

General Comments:	New Veteran Marker placed on 23 May 2012.
-------------------	---

Additional Information:	From Leray. Died of Tuberculosis contracted while sleeping on the wet ground while fighting in the Civil War.
-------------------------	---

References:	Mary Wilbur / Whitesboro, NY
-------------	------------------------------

CEMETERY INTEREST FORM


Marker ID: SHE370

(PAGE 2 OF 2)



Albert	Clark
Wilbur	

PUBLIC WORKS
ENVIRONMENTAL DIVISION
FORT DRUM, NEW YORK





CEMETERY INTEREST FORM

(PAGE 1 OF 2)

PUBLIC WORKS, ENVIRONMENTAL DIVISION
FORT DRUM, NEW YORK

FIRST NAME:	Smith
MIDDLE NAME:	
LAST NAME:	Wilbur
MAIDEN NAME:	

BIRTH DATE:

DEATH DATE:

DAY:	5	DAY:	10
MONTH:	January	MONTH:	September
YEAR:	1817	YEAR:	1891

AGE:

YEARS:	74	MONTHS:		DAYS:	
--------	----	---------	--	-------	--

GENDER:	M
---------	---

EPITAPH OR SCRIPT:	(SW face) W / SMITH WILBUR / Born Jan. 5, 1817 - Died Sept. 20, 1891 / ANN LEININGER HIS WIFE / Born June 20, 1827 - Died Sept. 2, 1900 / ADDISON THEIR SON / Born Jan. 19, 1845 - Died July 9, 1865 / WILBUR
--------------------	---

EPITAPH OR SCRIPT (CONT):	(NE face) W / ALBERT CLARK WILBUR / Born Oct. 28, 1849 - Died Mar. 17, 1877 / JOHN MILTON WILBUR / Born Jan. 10, 1857 - Died Sept. 13, 1885
---------------------------	---

MILITARY MARKER	(flag)
-----------------	--------

Marker Plot Type:	Family
-------------------	--------

Marker Description	Footstone
--------------------	-----------

Family Plot ID:	SHEFP29
-----------------	---------

Family Plot Name:	Wilbur
-------------------	--------

Associated Markers, IDs:	SHE371, SHE372, SHE373, SHE 374, SHE375
--------------------------	---

(for this individual)

Associated Individuals, IDs:	SHE370b, SHE370c, SHE370d, SHE370e
------------------------------	------------------------------------

(other individuals)



Map / Marker ID:	SHE370
-------------------------	---------------

Individual Plot ID:	SHE370a
---------------------	----------------

GPS (wgs84-18N)	lat: N44° 3' 10.772" long: W75° 45' 3.871"
-----------------	--

Cemetery:	Sheepfold, Pine Plains
-----------	------------------------

Context:	Contiguous
----------	------------

Plot Placement:	In Rows
-----------------	---------

Grade Slope:	Positive
--------------	----------

Exposure:	Tree Overhang
-----------	---------------

Plot Accessories:	Flag
-------------------	------

General Comments:	-
-------------------	---

Additional Information:	
-------------------------	--

References:	
-------------	--

CEMETERY INTEREST FORM

Marker ID: SHE370

(PAGE 2 OF 2)



Smith

Wilbur

PUBLIC WORKS
ENVIRONMENTAL DIVISION
FORT DRUM, NEW YORK





CEMETERY INTEREST FORM

(PAGE 1 OF 2)

PUBLIC WORKS, ENVIRONMENTAL DIVISION
FORT DRUM, NEW YORK

FIRST NAME:	Ann
MIDDLE NAME:	Nancy
LAST NAME:	Wilbur
MAIDEN NAME:	Leininger

BIRTH DATE:

DEATH DATE:

DAY:	20
MONTH:	June
YEAR:	1827

DAY:	2
MONTH:	September
YEAR:	1900

AGE:

YEARS:	73	MONTHS:		DAYS:	
--------	----	---------	--	-------	--

GENDER:	F
---------	---

EPITAPH OR SCRIPT:	(SW face) W / SMITH WILBUR / Born Jan. 5, 1817 - Died Sept. 20, 1891 / ANN LEININGER HIS WIFE / Born June 20, 1827 - Died Sept. 2, 1900 / ADDISON THEIR SON / Born Jan. 19, 1845 - Died July 9, 1865 / WILBUR
--------------------	---

EPITAPH OR SCRIPT (CONT):	(NE face) W / ALBERT CLARK WILBUR / Born Oct. 28, 1849 - Died Mar. 17, 1877 / JOHN MILTON WILBUR / Born Jan. 10, 1857 - Died Sept. 13, 1885
---------------------------	---

MILITARY MARKER	(flag)
-----------------	--------

Marker Plot Type:	Family
-------------------	--------

Marker Description	Footstone
--------------------	-----------

Family Plot ID:	SHEFP29
-----------------	---------

Family Plot Name:	Wilbur
-------------------	--------

Associated Markers, IDs:	SHE371, SHE372, SHE373, SHE 374, SHE375
--------------------------	---

(for this individual)

Associated Individuals, IDs:	SHE370a, SHE370c, SHE370d, SHE370e
------------------------------	------------------------------------

(other individuals)



Map / Marker ID:	SHE370
------------------	---------------

Individual Plot ID:	SHE370b
---------------------	----------------

GPS (wgs84-18N)	lat: N44° 3' 10.772" long: W75° 45' 3.871"
-----------------	--

Cemetery:	Sheepfold, Pine Plains
-----------	------------------------

Context:	Contiguous
----------	------------

Plot Placement:	In Rows
-----------------	---------

Grade Slope:	Positive
--------------	----------

Exposure:	Tree Overhang
-----------	---------------

Plot Accessories:	Flag
-------------------	------

General Comments:	-
-------------------	---

Additional Information:	
-------------------------	--

References:	
-------------	--

CEMETERY INTEREST FORM

Marker ID: SHE370

(PAGE 2 OF 2)



Ann	Nancy
Wilbur	Leininger

PUBLIC WORKS
ENVIRONMENTAL DIVISION
FORT DRUM, NEW YORK





CEMETERY INTEREST FORM

(PAGE 1 OF 2)

PUBLIC WORKS, ENVIRONMENTAL DIVISION
FORT DRUM, NEW YORK

FIRST NAME:	Addison
MIDDLE NAME:	
LAST NAME:	Wilbur
MAIDEN NAME:	

BIRTH DATE:		DEATH DATE:	
DAY: 19	MONTH: January	DAY: 9	MONTH: July
YEAR: 1845		YEAR: 1865	

AGE:			
YEARS: 20	MONTHS:	DAYS:	

GENDER:	M
---------	---

EPITAPH OR SCRIPT:	(SW face) W / SMITH WILBUR / Born Jan. 5, 1817 - Died Sept. 20, 1891 / ANN LEININGER HIS WIFE / Born June 20, 1827 - Died Sept. 2, 1900 / ADDISON THEIR SON / Born Jan. 19, 1845 - Died July 9, 1865 / WILBUR
--------------------	---

EPITAPH OR SCRIPT (CONT):	(NE face) W / ALBERT CLARK WILBUR / Born Oct. 28, 1849 - Died Mar. 17, 1877 / JOHN MILTON WILBUR / Born Jan. 10, 1857 - Died Sept. 13, 1885
---------------------------	---

MILITARY MARKER	(See SHE375)
-----------------	--------------

Marker Plot Type:	Family
-------------------	--------

Marker Description	Footstone
--------------------	-----------

Family Plot ID:	SHEFP29
-----------------	---------

Family Plot Name:	Wilbur
-------------------	--------

Associated Markers, IDs:	SHE371, SHE372, SHE373, SHE 374, SHE375
(for this individual)	

Associated Individuals, IDs:	SHE370a, SHE370b, SHE370d, SHE370e
(other individuals)	



Map / Marker ID:	SHE370
-------------------------	---------------

Individual Plot ID:	SHE370c
---------------------	----------------

GPS (wgs84-18N)	lat: N44° 3' 10.772" long: W75° 45' 3.871"
-----------------	--

Cemetery:	Sheepfold, Pine Plains
-----------	------------------------

Context:	Contiguous
----------	------------

Plot Placement:	In Rows
-----------------	---------

Grade Slope:	Positive
--------------	----------

Exposure:	Tree Overhang
-----------	---------------

Plot Accessories:	Flag
-------------------	------

General Comments:	New Veteran Marker placed on 23 May 2012.
-------------------	---

Additional Information:	From LeRay. Died of leg wounds received in the Civil War.
-------------------------	---

References:	Mary Wilbur / Whitesboro, NY
-------------	------------------------------

CEMETERY INTEREST FORM

Marker ID: SHE370


(PAGE 2 OF 2)



Addison

Wilbur

PUBLIC WORKS
ENVIRONMENTAL DIVISION
FORT DRUM, NEW YORK





CEMETERY INTEREST FORM

(PAGE 1 OF 2)

PUBLIC WORKS, ENVIRONMENTAL DIVISION
FORT DRUM, NEW YORK

FIRST NAME:

MIDDLE NAME:

LAST NAME: **Wilbur**

MAIDEN NAME:

BIRTH DATE:

DEATH DATE:

DAY:

DAY:

MONTH:

MONTH:

YEAR:

YEAR:

AGE:

YEARS: MONTHS: DAYS:

GENDER:

EPITAPH OR SCRIPT: **ADDISON**

EPITAPH OR SCRIPT (CONT):

MILITARY MARKER:

Marker Plot Type: **Single**

Marker Description: **Headstone**

Family Plot ID: **SHEFP29**

Family Plot Name: **Wilbur**

Associated Markers, IDs:
(for this individual) **SHE370, SHE375**

Associated Individuals, IDs:
(other individuals)



Map / Marker ID: **SHE371**

Individual Plot ID: **SHE371**

GPS (wgs84-18N) lat: **N44° 3' 10.743"** long: **W75° 45' 3.969"**

Cemetery: **Sheepfold, Pine Plains**

Context: **Contiguous**

Plot Placement: **In Rows**

Grade Slope: **Cross Slope**

Exposure: **Tree Overhang**

Plot Accessories:

General Comments:

Additional Information:

References:

CEMETERY INTEREST FORM

Marker ID: SHE371

(PAGE 2 OF 2)



Wilbur	

PUBLIC WORKS
ENVIRONMENTAL DIVISION
FORT DRUM, NEW YORK





CEMETERY INTEREST FORM

(PAGE 1 OF 2)

PUBLIC WORKS, ENVIRONMENTAL DIVISION
FORT DRUM, NEW YORK

FIRST NAME:

MIDDLE NAME:

LAST NAME: **Wilbur**

MAIDEN NAME:

BIRTH DATE:

DEATH DATE:

DAY:

DAY:

MONTH:

MONTH:

YEAR:

YEAR:

AGE:

YEARS:

MONTHS:

DAYS:

GENDER:

EPITAPH OR SCRIPT: **ALBERT**

EPITAPH OR SCRIPT (CONT):

MILITARY MARKER: -

Marker Plot Type: **Single**

Marker Description: **Headstone**

Family Plot ID: **SHEFP29**

Family Plot Name: **Wilbur**

Associated Markers, IDs:
(for this individual)

SHE370

Associated Individuals, IDs:
(other individuals)



Map / Marker ID: **SHE372**

Individual Plot ID: **SHE372**

GPS (wgs84-18N) lat: **N44° 3' 10.722"** long: **W75° 45' 3.949"**

Cemetery: **Sheepfold, Pine Plains**

Context: **Contiguous**

Plot Placement: **In Rows**

Grade Slope: **Positive**

Exposure: **Tree Overhang**

Plot Accessories: -

General Comments: -

Additional Information:

References:

CEMETERY INTEREST FORM

Marker ID: SHE372

(PAGE 2 OF 2)



Wilbur	

PUBLIC WORKS
ENVIRONMENTAL DIVISION
FORT DRUM, NEW YORK





CEMETERY INTEREST FORM

(PAGE 1 OF 2)

PUBLIC WORKS, ENVIRONMENTAL DIVISION
FORT DRUM, NEW YORK

FIRST NAME:

MIDDLE NAME:

LAST NAME: **Wilbur**

MAIDEN NAME:

BIRTH DATE:

DEATH DATE:

DAY:

DAY:

MONTH:

MONTH:

YEAR:

YEAR:

AGE:

YEARS:

MONTHS:

DAYS:

GENDER:

EPITAPH OR SCRIPT: **MOTHER**

EPITAPH OR SCRIPT (CONT):

MILITARY MARKER: -

Marker Plot Type: **Single**

Marker Description: **Headstone**

Family Plot ID: **SHEFP29**

Family Plot Name: **Wilbur**

Associated Markers, IDs:
(for this individual) **SHE370**

Associated Individuals, IDs:
(other individuals)



Map / Marker ID: **SHE373**

Individual Plot ID: **SHE373**

GPS (wgs84-18N) lat: **N44° 3' 10.702"** long: **W75° 45' 3.930"**

Cemetery: **Sheepfold, Pine Plains**

Context: **Contiguous**

Plot Placement: **In Rows**

Grade Slope: **Negative**

Exposure: **Tree Overhang**

Plot Accessories: -

General Comments: -

Additional Information:

References:

CEMETERY INTEREST FORM

Marker ID: SHE373

(PAGE 2 OF 2)



Wilbur	

PUBLIC WORKS
ENVIRONMENTAL DIVISION
FORT DRUM, NEW YORK





CEMETERY INTEREST FORM

(PAGE 1 OF 2)

PUBLIC WORKS, ENVIRONMENTAL DIVISION
FORT DRUM, NEW YORK

FIRST NAME:

MIDDLE NAME:

LAST NAME: **Wilbur**

MAIDEN NAME:

BIRTH DATE:

DEATH DATE:

DAY:

DAY:

MONTH:

MONTH:

YEAR:

YEAR:

AGE:

YEARS:

MONTHS:

DAYS:

GENDER:

EPITAPH OR SCRIPT: **FATHER**

EPITAPH OR SCRIPT (CONT):

MILITARY MARKER: -

Marker Plot Type: **Single**

Marker Description: **Headstone**

Family Plot ID: **SHEFP29**

Family Plot Name: **Wilbur**

Associated Markers, IDs:
(for this individual) **SHE370**

Associated Individuals, IDs:
(other individuals)



Map / Marker ID: **SHE374**

Individual Plot ID: **SHE374**

GPS (wgs84-18N) lat: **N44° 3' 10.683"** long: **W75° 45' 3.911"**

Cemetery: **Sheepfold, Pine Plains**

Context: **Contiguous**

Plot Placement: **In Rows**

Grade Slope: **Cross Slope**

Exposure: **Tree Overhang**

Plot Accessories: -

General Comments: -

Additional Information:

References:

CEMETERY INTEREST FORM

Marker ID: SHE374

(PAGE 2 OF 2)



Wilbur	

PUBLIC WORKS
ENVIRONMENTAL DIVISION
FORT DRUM, NEW YORK





CEMETERY INTEREST FORM

(PAGE 1 OF 2)

PUBLIC WORKS, ENVIRONMENTAL DIVISION
FORT DRUM, NEW YORK

FIRST NAME:

MIDDLE NAME:

LAST NAME: **Wilbur**

MAIDEN NAME:

BIRTH DATE:

DEATH DATE:

DAY:	<input type="text"/>	DAY:	<input type="text"/>
MONTH:	<input type="text"/>	MONTH:	<input type="text"/>
YEAR:	<input type="text"/>	YEAR:	<input type="text"/>

AGE:

YEARS: MONTHS: DAYS:

GENDER:

EPITAPH OR SCRIPT: **A. W.**

EPITAPH OR SCRIPT (CONT):

MILITARY MARKER: **GAR / 1861 / 1865**

Marker Plot Type: **Single**

Marker Description: **Footstone**

Family Plot ID: **SHEFP29**

Family Plot Name: **Wilbur**

Associated Markers, IDs: **SHE371**

(for this individual)

Associated Individuals, IDs:

(other individuals)



Map / Marker ID: **SHE375**

Individual Plot ID: **SHE375**

GPS (wgs84-18N) lat: **N44° 3' 10.787"** long: **W75° 45' 3.889"**

Cemetery: **Sheepfold, Pine Plains**

Context: **Contiguous**

Plot Placement: **In Rows**

Grade Slope: **Cross Slope**

Exposure: **Tree Overhang**

Plot Accessories: **-**

General Comments: **New Veteran Marker placed on 23 May 2012.**

Additional Information:

References:

CEMETERY INTEREST FORM

Marker ID: SHE375

(PAGE 2 OF 2)



Wilbur	

PUBLIC WORKS
ENVIRONMENTAL DIVISION
FORT DRUM, NEW YORK





CEMETERY INTEREST FORM

(PAGE 1 OF 2)

PUBLIC WORKS, ENVIRONMENTAL DIVISION
FORT DRUM, NEW YORK

FIRST NAME:	Will
MIDDLE NAME:	T
LAST NAME:	Wilson
MAIDEN NAME:	

BIRTH DATE:

DEATH DATE:

DAY:		DAY:	
MONTH:		MONTH:	
YEAR:	1868	YEAR:	1939

AGE:

YEARS:	71	MONTHS:		DAYS:	
--------	----	---------	--	-------	--

GENDER:	M
---------	----------

EPITAPH OR SCRIPT:	(SW face) WILSON / (NE face) WILL T. WILSON / 1868 - 1939 / FLORA A. / HIS WIFE / DIED / Sept. 10, 1899 / AE. 28 yrs. /
--------------------	---

EPITAPH OR SCRIPT (CONT):	(SE face) JAMES E. WILSON / DIED / June 8, 1890, / AE. 49 yrs. 6 mos. / A MEMBER OF / Co. A. 35th N.Y. V. Inf. / Lucy A. / HIS WIFE / 1842 - 1937
---------------------------	---

MILITARY MARKER	(flag)
-----------------	--------

Marker Plot Type:	Family
-------------------	--------

Marker Description	Pedestal with Obelisk
--------------------	-----------------------

Family Plot ID:	SHEFP30
-----------------	---------

Family Plot Name:	Wilson
-------------------	--------

Associated Markers, IDs:	SHE377, SHE378, SHE379, SHE380
(for this individual)	

Associated Individuals, IDs:	SHE376b, SHE376c, SHE376d, SHE381
(other individuals)	



Map / Marker ID:	SHE376
------------------	---------------

Individual Plot ID:	SHE376a
---------------------	----------------

GPS (wgs84-18N)	lat: N44° 3' 11.023" long: W75° 45' 4.001"
-----------------	--

Cemetery:	Sheepfold, Pine Plains
-----------	------------------------

Context:	Contiguous
----------	------------

Plot Placement:	In Rows
-----------------	---------

Grade Slope:	Positive
--------------	----------

Exposure:	Tree Overhang
-----------	---------------

Plot Accessories:	-
-------------------	---

General Comments:	-
-------------------	---

Additional Information:	
-------------------------	--

References:	
-------------	--

CEMETERY INTEREST FORM

Marker ID: SHE376

(PAGE 2 OF 2)



Will	T
Wilson	

PUBLIC WORKS
ENVIRONMENTAL DIVISION
FORT DRUM, NEW YORK





CEMETERY INTEREST FORM

(PAGE 1 OF 2)

PUBLIC WORKS, ENVIRONMENTAL DIVISION
FORT DRUM, NEW YORK

FIRST NAME:	Flora
MIDDLE NAME:	A
LAST NAME:	Wilson
MAIDEN NAME:	

BIRTH DATE:

DEATH DATE:

DAY:		DAY:	10
MONTH:		MONTH:	September
YEAR:		YEAR:	1899

AGE:

YEARS:	28	MONTHS:		DAYS:	
--------	----	---------	--	-------	--

GENDER:	F
---------	----------

EPITAPH OR SCRIPT:	(SW face) WILSON / (NE face) WILL T. WILSON / 1868 - 1939 / FLORA A. / HIS WIFE / DIED / Sept. 10, 1899 / AE. 28 yrs. /
--------------------	---

EPITAPH OR SCRIPT (CONT):	(SE face) JAMES E. WILSON / DIED / June 8, 1890, / AE. 49 yrs. 6 mos. / A MEMBER OF / Co. A. 35th N.Y. V. Inf. / Lucy A. / HIS WIFE / 1842 - 1937
---------------------------	---

MILITARY MARKER	(flag)
-----------------	--------

Marker Plot Type:	Family
-------------------	--------

Marker Description	Pedestal with Obelisk
--------------------	-----------------------

Family Plot ID:	SHEFP30
-----------------	---------

Family Plot Name:	Wilson
-------------------	--------

Associated Markers, IDs:	SHE377, SHE378, SHE379, SHE380
(for this individual)	

Associated Individuals, IDs:	SHE376a, SHE376c, SHE376d, SHE381
(other individuals)	



Map / Marker ID:	SHE376
------------------	---------------

Individual Plot ID:	SHE376b
---------------------	----------------

GPS (wgs84-18N)	lat: N44° 3' 11.023" long: W75° 45' 4.001"
-----------------	--

Cemetery:	Sheepfold, Pine Plains
-----------	------------------------

Context:	Contiguous
----------	------------

Plot Placement:	In Rows
-----------------	---------

Grade Slope:	Positive
--------------	----------

Exposure:	Tree Overhang
-----------	---------------

Plot Accessories:	-
-------------------	---

General Comments:	-
-------------------	---

Additional Information:	
-------------------------	--

References:	
-------------	--

CEMETERY INTEREST FORM

Marker ID: SHE376

(PAGE 2 OF 2)



Flora	A
Wilson	

PUBLIC WORKS
ENVIRONMENTAL DIVISION
FORT DRUM, NEW YORK





CEMETERY INTEREST FORM

(PAGE 1 OF 2)

PUBLIC WORKS, ENVIRONMENTAL DIVISION
FORT DRUM, NEW YORK

FIRST NAME:	James
MIDDLE NAME:	(Edward?)
LAST NAME:	Wilson
MAIDEN NAME:	

<i>BIRTH DATE:</i>		<i>DEATH DATE:</i>	
DAY:		DAY:	8
MONTH:		MONTH:	June
YEAR:		YEAR:	1890

<i>AGE:</i>					
YEARS:	49	MONTHS:	6	DAYS:	

GENDER:	M
---------	---

EPITAPH OR SCRIPT:	(SW face) WILSON / (NE face) WILL T. WILSON / 1868 - 1939 / FLORA A. / HIS WIFE / DIED / Sept. 10, 1899 / AE. 28 yrs. /
--------------------	---

EPITAPH OR SCRIPT (CONT):	(SE face) JAMES E. WILSON / DIED / June 8, 1890, / AE. 49 yrs. 6 mos. / A MEMBER OF / Co. A. 35th N.Y. V. Inf. / Lucy A. / HIS WIFE / 1842 - 1937
---------------------------	---

MILITARY MARKER	Co. A. 35th N.Y. V. Inf.
-----------------	--------------------------

Marker Plot Type:	Family
-------------------	--------

Marker Description	Pedestal with Obelisk
--------------------	-----------------------

Family Plot ID:	SHEFP30
-----------------	---------

Family Plot Name:	Wilson
-------------------	--------

Associated Markers, IDs:	SHE377, SHE378, SHE379, SHE380
(for this individual)	

Associated Individuals, IDs:	SHE376a, SHE376b, SHE376d, SHE381
(other individuals)	



Map / Marker ID:	SHE376
------------------	---------------

Individual Plot ID:	SHE376c
---------------------	----------------

GPS (wgs84-18N)	lat: N44° 3' 11.023" long: W75° 45' 4.001"
-----------------	--

Cemetery:	Sheepfold, Pine Plains
-----------	------------------------

Context:	Contiguous
----------	------------

Plot Placement:	In Rows
-----------------	---------

Grade Slope:	Positive
--------------	----------

Exposure:	Tree Overhang
-----------	---------------

Plot Accessories:	-
-------------------	---

General Comments:	New Veteran Marker placed on 23 May 2012.
-------------------	---

Additional Information:	WILSON, J A M E S E.—Age, 20 years. Enlisted, May 9, 1861, at Le Roy, to serve two years; mustered in as private, Co. A , June II , 1861; mustered out with company, June 5, 1863, at Elmira, N. Y.
-------------------------	---

References:	Military Roster (http://dmna.ny.gov/historic/reghist/reghistindex.htm)
-------------	---

CEMETERY INTEREST FORM


Marker ID: SHE376

(PAGE 2 OF 2)



James	(Edward?)
Wilson	

PUBLIC WORKS
ENVIRONMENTAL DIVISION
FORT DRUM, NEW YORK





CEMETERY INTEREST FORM

(PAGE 1 OF 2)

PUBLIC WORKS, ENVIRONMENTAL DIVISION
FORT DRUM, NEW YORK

FIRST NAME:	Lucy
MIDDLE NAME:	A
LAST NAME:	Wilson
MAIDEN NAME:	

BIRTH DATE:

DEATH DATE:

DAY:		DAY:	
MONTH:		MONTH:	
YEAR:	1842	YEAR:	1937

AGE:

YEARS:	95	MONTHS:		DAYS:	
--------	----	---------	--	-------	--

GENDER:	F
---------	----------

EPITAPH OR SCRIPT:	(SW face) WILSON / (NE face) WILL T. WILSON / 1868 - 1939 / FLORA A. / HIS WIFE / DIED / Sept. 10, 1899 / AE. 28 yrs. /
--------------------	---

EPITAPH OR SCRIPT (CONT):	(SE face) JAMES E. WILSON / DIED / June 8, 1890, / AE. 49 yrs. 6 mos. / A MEMBER OF / Co. A. 35th N.Y. V. Inf. / Lucy A. / HIS WIFE / 1842 - 1937
---------------------------	---

MILITARY MARKER	(flag)
-----------------	--------

Marker Plot Type:	Family
-------------------	--------

Marker Description	Pedestal with Obelisk
--------------------	-----------------------

Family Plot ID:	SHEFP30
-----------------	---------

Family Plot Name:	Wilson
-------------------	--------

Associated Markers, IDs:	SHE377, SHE378, SHE379, SHE380
(for this individual)	

Associated Individuals, IDs:	SHE376a, SHE376b, SHE376c, SHE381
(other individuals)	



Map / Marker ID:	SHE376
------------------	---------------

Individual Plot ID:	SHE376d
---------------------	----------------

GPS (wgs84-18N)	lat: N44° 3' 11.023" long: W75° 45' 4.001"
-----------------	--

Cemetery:	Sheepfold, Pine Plains
-----------	------------------------

Context:	Contiguous
----------	------------

Plot Placement:	In Rows
-----------------	---------

Grade Slope:	Positive
--------------	----------

Exposure:	Tree Overhang
-----------	---------------

Plot Accessories:	-
-------------------	---

General Comments:	-
-------------------	---

Additional Information:	
-------------------------	--

References:	
-------------	--

CEMETERY INTEREST FORM

Marker ID: SHE376

(PAGE 2 OF 2)



Lucy	A
Wilson	

PUBLIC WORKS
ENVIRONMENTAL DIVISION
FORT DRUM, NEW YORK





CEMETERY INTEREST FORM

(PAGE 1 OF 2)

PUBLIC WORKS, ENVIRONMENTAL DIVISION
FORT DRUM, NEW YORK

FIRST NAME:

MIDDLE NAME:

LAST NAME: **Wilson**

MAIDEN NAME:

BIRTH DATE: DAY: MONTH: YEAR:

DEATH DATE: DAY: MONTH: YEAR:

AGE: YEARS: MONTHS: DAYS:

GENDER:

EPITAPH OR SCRIPT: **EDWARD**

EPITAPH OR SCRIPT (CONT):

MILITARY MARKER: -

Marker Plot Type: **Single**

Marker Description: **Footstone**

Family Plot ID: **SHEFP30**

Family Plot Name: **Wilson**

Associated Markers, IDs: **SHE376**
(for this individual)

Associated Individuals, IDs:
(other individuals)



Map / Marker ID: **SHE377**

Individual Plot ID: **SHE377**

GPS (wgs84-18N) lat: N44° 3' 11.144" long: W75° 45' 3.972"

Cemetery: Sheepfold, Pine Plains

Context: Contiguous

Plot Placement: In Rows

Grade Slope: Positive

Exposure: Open

Plot Accessories: -

General Comments: -

Additional Information:

References:

CEMETERY INTEREST FORM

(PAGE 2 OF 2)

Marker ID: SHE377



Wilson	

PUBLIC WORKS
ENVIRONMENTAL DIVISION
FORT DRUM, NEW YORK





CEMETERY INTEREST FORM

(PAGE 1 OF 2)

PUBLIC WORKS, ENVIRONMENTAL DIVISION
FORT DRUM, NEW YORK

FIRST NAME:

MIDDLE NAME:

LAST NAME: **Wilson**

MAIDEN NAME:

BIRTH DATE: DAY: MONTH: YEAR:

DEATH DATE: DAY: MONTH: YEAR:

AGE: YEARS: MONTHS: DAYS:

GENDER:

EPITAPH OR SCRIPT: **LUCY**

EPITAPH OR SCRIPT (CONT):

MILITARY MARKER: -

Marker Plot Type: **Single**

Marker Description: **Footstone**

Family Plot ID: **SHEFP30**

Family Plot Name: **Wilson**

Associated Markers, IDs: **SHE376**
(for this individual)

Associated Individuals, IDs:
(other individuals)



Map / Marker ID: **SHE378**

Individual Plot ID: **SHE378**

GPS (wgs84-18N) lat: N44° 3' 11.126" long: W75° 45' 3.949"

Cemetery: Sheepfold, Pine Plains

Context: Contiguous

Plot Placement: In Rows

Grade Slope: None

Exposure: Open

Plot Accessories: -

General Comments: -

Additional Information:

References:

CEMETERY INTEREST FORM

(PAGE 2 OF 2)

Marker ID: SHE378



Wilson	

PUBLIC WORKS
ENVIRONMENTAL DIVISION
FORT DRUM, NEW YORK





CEMETERY INTEREST FORM

(PAGE 1 OF 2)

PUBLIC WORKS, ENVIRONMENTAL DIVISION
FORT DRUM, NEW YORK

FIRST NAME:

MIDDLE NAME:

LAST NAME: **Wilson**

MAIDEN NAME:

BIRTH DATE: DAY: MONTH: YEAR:

DEATH DATE: DAY: MONTH: YEAR:

AGE: YEARS: MONTHS: DAYS:

GENDER:

EPITAPH OR SCRIPT: **WILL**

EPITAPH OR SCRIPT (CONT):

MILITARY MARKER: -

Marker Plot Type: **Single**

Marker Description: **Footstone**

Family Plot ID: **SHEFP30**

Family Plot Name: **Wilson**

Associated Markers, IDs: **SHE376**
(for this individual)

Associated Individuals, IDs:
(other individuals)



Map / Marker ID: **SHE379**

Individual Plot ID: **SHE379**

GPS (wgs84-18N) lat: **N44° 3' 11.105"** long: **W75° 45' 3.922"**

Cemetery: **Sheepfold, Pine Plains**

Context: **Contiguous**

Plot Placement: **In Rows**

Grade Slope: **None**

Exposure: **Open**

Plot Accessories: -

General Comments: -

Additional Information:

References:

CEMETERY INTEREST FORM

(PAGE 2 OF 2)

Marker ID: SHE379



Wilson	

PUBLIC WORKS
ENVIRONMENTAL DIVISION
FORT DRUM, NEW YORK





CEMETERY INTEREST FORM

(PAGE 1 OF 2)

PUBLIC WORKS, ENVIRONMENTAL DIVISION
FORT DRUM, NEW YORK

FIRST NAME:

MIDDLE NAME:

LAST NAME: **Wilson**

MAIDEN NAME:

BIRTH DATE: DAY: MONTH: YEAR:

DEATH DATE: DAY: MONTH: YEAR:

AGE: YEARS: MONTHS: DAYS:

GENDER:

EPITAPH OR SCRIPT: **FLORA**

EPITAPH OR SCRIPT (CONT):

MILITARY MARKER: -

Marker Plot Type: **Single**

Marker Description: **Footstone**

Family Plot ID: **SHEFP30**

Family Plot Name: **Wilson**

Associated Markers, IDs: **SHE376**

(for this individual)

Associated Individuals, IDs:

(other individuals)



Map / Marker ID: **SHE380**

Individual Plot ID: **SHE380**

GPS (wgs84-18N) lat: N44° 3' 11.086" long: W75° 45' 3.896"

Cemetery: Sheepfold, Pine Plains

Context: Contiguous

Plot Placement: In Rows

Grade Slope: None

Exposure: Tree Overhang

Plot Accessories: -

General Comments: -

Additional Information:

References:

CEMETERY INTEREST FORM

(PAGE 2 OF 2)

Marker ID: SHE380



Wilson	

PUBLIC WORKS
ENVIRONMENTAL DIVISION
FORT DRUM, NEW YORK





CEMETERY INTEREST FORM

(PAGE 1 OF 2)

PUBLIC WORKS, ENVIRONMENTAL DIVISION
FORT DRUM, NEW YORK

FIRST NAME: **Julia**

MIDDLE NAME:

LAST NAME: **Bailey**

MAIDEN NAME: **Wilson**

BIRTH DATE:

DEATH DATE:

DAY:

DAY:

MONTH:

MONTH:

YEAR: 1844

YEAR: 1940

AGE:

YEARS: 96 MONTHS: DAYS:

GENDER: **F**

EPITAPH OR SCRIPT: **JULIA WILSON / BAILEY / 1844 - 1940**

EPITAPH OR SCRIPT (CONT):

MILITARY MARKER: -

Marker Plot Type: **Single**

Marker Description: **Footstone**

Family Plot ID: **SHEFP30**

Family Plot Name: **Wilson**

Associated Markers, IDs:

(for this individual)

Associated Individuals, IDs: **SHE376a, SHE376b, SHE376c, SHE376d**

(other individuals)



Map / Marker ID: **SHE381**

Individual Plot ID: **SHE381**

GPS (wgs84-18N) lat: **N44° 3' 11.069"** long: **W75° 45' 3.875"**

Cemetery: **Sheepfold, Pine Plains**

Context: **Contiguous**

Plot Placement: **In Rows**

Grade Slope: **None**

Exposure: **Tree Overhang**

Plot Accessories: **-**

General Comments: **Place in relation to the rest of Family Plot SHEFP30.**

Additional Information:

References:

CEMETERY INTEREST FORM

(PAGE 2 OF 2)

Marker ID: SHE381



Julia	
Bailey	Wilson

PUBLIC WORKS
ENVIRONMENTAL DIVISION
FORT DRUM, NEW YORK





CEMETERY INTEREST FORM

(PAGE 1 OF 2)

PUBLIC WORKS, ENVIRONMENTAL DIVISION
FORT DRUM, NEW YORK

FIRST NAME:	Fred
MIDDLE NAME:	
LAST NAME:	Hoyser
MAIDEN NAME:	

<i>BIRTH DATE:</i>		<i>DEATH DATE:</i>	
DAY:	<input type="text"/>	DAY:	<input type="text"/>
MONTH:	<input type="text"/>	MONTH:	<input type="text"/>
YEAR:	<input type="text"/>	YEAR:	<input type="text"/>

<i>AGE:</i>					
YEARS:	<input type="text"/>	MONTHS:	<input type="text"/>	DAYS:	<input type="text"/>

GENDER:	M
---------	----------

EPITAPH OR SCRIPT:	FRED HOYSER / A MEMBER OF / Battery (C?). 1st N.Y. Art.
--------------------	--

EPITAPH OR SCRIPT (CONT):	
---------------------------	--

MILITARY MARKER	Battery C. 1st N.Y. Art.
-----------------	---------------------------------

Marker Plot Type:	Single
-------------------	---------------

Marker Description	Headstone
--------------------	------------------

Family Plot ID:	-
-----------------	----------

Family Plot Name:	
-------------------	--

Associated Markers, IDs: (for this individual)	-
---	----------

Associated Individuals, IDs: (other individuals)	SHE383
---	---------------



Map / Marker ID:	SHE382
-------------------------	---------------

Individual Plot ID:	SHE382
---------------------	---------------

GPS (wgs84-18N)	lat: N44° 3' 10.746" long: W75° 45' 3.659"
-----------------	--

Cemetery:	Sheepfold, Pine Plains
-----------	-------------------------------

Context:	Contiguous
----------	-------------------

Plot Placement:	In Rows
-----------------	----------------

Grade Slope:	None
--------------	-------------

Exposure:	Tree Overhang
-----------	----------------------

Plot Accessories:	Flag
-------------------	-------------

General Comments:	Association with SHE283 due to military unit, location, and stylistic trends. New Veteran Marker placed on 23 May 2012.
-------------------	--

Additional Information:	HOYSER, JOHN.—Age, 19 years. Enlisted August 10, 1801, at Watertown; mustered in as private, Battery C, September 0, 1861, to serve three years; mustered out with battery, June 17, 1865. at Elmira. N. Y.. as Hovser.
-------------------------	--

References:	Military Roster (http://dmna.ny.gov/historic/reghist/reghistindex.htm)
-------------	--

CEMETERY INTEREST FORM

Marker ID: SHE382

(PAGE 2 OF 2)



Fred	
Hoyser	

PUBLIC WORKS
ENVIRONMENTAL DIVISION
FORT DRUM, NEW YORK





CEMETERY INTEREST FORM

(PAGE 1 OF 2)

PUBLIC WORKS, ENVIRONMENTAL DIVISION
FORT DRUM, NEW YORK

FIRST NAME:	Clinton
MIDDLE NAME:	H
LAST NAME:	Wager
MAIDEN NAME:	

BIRTH DATE:

DEATH DATE:

DAY:

DAY:

MONTH:

MONTH:

YEAR:

YEAR:

AGE:

YEARS:

MONTHS:

DAYS:

GENDER: **M**

EPITAPH OR SCRIPT: CLINTON H. WAGER / A MEMBER OF / Battery C. 1st N.Y. Art.

EPITAPH OR SCRIPT (CONT):

MILITARY MARKER: Battery C. 1st N.Y. Art.

Marker Plot Type: Single

Marker Description: Headstone

Family Plot ID: -

Family Plot Name:

Associated Markers, IDs:

(for this individual)

Associated Individuals, IDs:

(other individuals)



Map / Marker ID:	SHE383
Individual Plot ID:	SHE383
GPS (wgs84-18N)	lat: N44° 3' 10.727" long: W75° 45' 3.636"
Cemetery:	Sheepfold, Pine Plains
Context:	Contiguous
Plot Placement:	In Rows
Grade Slope:	None
Exposure:	Tree Overhang
Plot Accessories:	Flag
General Comments:	Association with SHE282 due to military unit, location, and stylistic trends. New Veteran Marker placed on 23 May 2012.
Additional Information:	WAGER, CLINTON H.—Age, 19 years. Enlisted, August 10, 1861, at Le Ray; mustered in as private, Battery C, September 6, 1861, to serve three years; transferred to Battery H, date not stated; no further record.
References:	Military Roster (http://dmna.ny.gov/historic/reghist/reghistindex.htm)

CEMETERY INTEREST FORM

Marker ID: SHE383

(PAGE 2 OF 2)



Clinton	H
Wager	

PUBLIC WORKS
ENVIRONMENTAL DIVISION
FORT DRUM, NEW YORK





CEMETERY INTEREST FORM

(PAGE 1 OF 2)

PUBLIC WORKS, ENVIRONMENTAL DIVISION
FORT DRUM, NEW YORK

FIRST NAME:	Deliah
MIDDLE NAME:	A
LAST NAME:	Savage
MAIDEN NAME:	

<i>BIRTH DATE:</i>		<i>DEATH DATE:</i>	
DAY:		DAY:	
MONTH:		MONTH:	
YEAR:	1845	YEAR:	1908

<i>AGE:</i>			
YEARS:	63	MONTHS:	
		DAYS:	

GENDER:	F
---------	----------

EPITAPH OR SCRIPT:	MOTHER (top) / DELIAH A. / SAVAGE / 1845 - 1908 / Gone but not forgotten
--------------------	--

EPITAPH OR SCRIPT (CONT):	
---------------------------	--

MILITARY MARKER	-
-----------------	---

Marker Plot Type:	Single
-------------------	--------

Marker Description	Headstone
--------------------	-----------

Family Plot ID:	-
-----------------	---

Family Plot Name:	
-------------------	--

Associated Markers, IDs:	-
--------------------------	---

(for this individual)

Associated Individuals, IDs:	
------------------------------	--

(other individuals)



Map / Marker ID:	SHE384
------------------	---------------

Individual Plot ID:	SHE384
---------------------	---------------

GPS (wgs84-18N)	lat: N44° 3' 11.106" long: W75° 45' 3.797"
-----------------	--

Cemetery:	Sheepfold, Pine Plains
-----------	------------------------

Context:	Contiguous
----------	------------

Plot Placement:	In Rows
-----------------	---------

Grade Slope:	None
--------------	------

Exposure:	Tree Overhang
-----------	---------------

Plot Accessories:	-
-------------------	---

General Comments:	-
-------------------	---

Additional Information:	
-------------------------	--

References:	
-------------	--

CEMETERY INTEREST FORM

(PAGE 2 OF 2)

Marker ID: SHE384



Deliah	A
Savage	





CEMETERY INTEREST FORM

(PAGE 1 OF 2)

PUBLIC WORKS, ENVIRONMENTAL DIVISION
FORT DRUM, NEW YORK

FIRST NAME:	Emma
MIDDLE NAME:	
LAST NAME:	Shaw
MAIDEN NAME:	Gardner

<i>BIRTH DATE:</i>		<i>DEATH DATE:</i>	
DAY:		DAY:	
MONTH:		MONTH:	
YEAR:	1889	YEAR:	1935

<i>AGE:</i>			
YEARS:	46	MONTHS:	
		DAYS:	

GENDER:	F
---------	----------

EPITAPH OR SCRIPT:	EMMA GARDNER / SHAW / 1889 - 1935
--------------------	-----------------------------------

EPITAPH OR
SCRIPT (CONT):

MILITARY MARKER

-

Marker Plot Type:

Single

Marker Description

Headstone

Family Plot ID:

-

Family Plot Name:

Associated
Markers, IDs:

-

(for this individual)

Associated
Individuals, IDs:

SHE386a, SHE386b

(other individuals)



Map / Marker ID: **SHE385**

Individual Plot ID: **SHE385**

GPS (wgs84-18N) lat: N44° 3' 11.142" long: W75° 45' 3.184"

Cemetery: Sheepfold, Pine Plains

Context: Isolated

Plot Placement: In Rows

Grade Slope: None

Exposure: Tree Overhang

Plot Accessories: -

General Comments: Associated with SHE386 due to proximity and name.

Additional
Information:

References:

CEMETERY INTEREST FORM

(PAGE 2 OF 2)

Marker ID: SHE385



Emma	
Shaw	Gardner

PUBLIC WORKS
ENVIRONMENTAL DIVISION
FORT DRUM, NEW YORK





CEMETERY INTEREST FORM

(PAGE 1 OF 2)

PUBLIC WORKS, ENVIRONMENTAL DIVISION
FORT DRUM, NEW YORK

FIRST NAME:	John
MIDDLE NAME:	
LAST NAME:	Sheldon
MAIDEN NAME:	

BIRTH DATE:

DEATH DATE:

DAY:		DAY:	
MONTH:		MONTH:	
YEAR:	1829	YEAR:	1919

AGE:

YEARS:	90	MONTHS:		DAYS:	
--------	----	---------	--	-------	--

GENDER:	M
---------	---

EPITAPH OR SCRIPT:	SHELDON (top) / JOHN / SHELDON / 1829 - 1919 / SUSAN / GARDNER / 1840 - 1923
--------------------	--

EPITAPH OR SCRIPT (CONT):	
---------------------------	--

MILITARY MARKER	-
-----------------	---

Marker Plot Type:	Double
-------------------	--------

Marker Description	Headstone
--------------------	-----------

Family Plot ID:	-
-----------------	---

Family Plot Name:	
-------------------	--

Associated Markers, IDs:	-
--------------------------	---

(for this individual)

Associated Individuals, IDs:	SHE385, SHE386b
------------------------------	-----------------

(other individuals)



Map / Marker ID:	SHE386
------------------	---------------

Individual Plot ID:	SHE386a
---------------------	----------------

GPS (wgs84-18N)	lat: N44° 3' 11.122" long: W75° 45' 3.160"
-----------------	--

Cemetery:	Sheepfold, Pine Plains
-----------	------------------------

Context:	Isolated
----------	----------

Plot Placement:	In Rows
-----------------	---------

Grade Slope:	None
--------------	------

Exposure:	Tree Overhang and Encroaching Vegetation
-----------	--

Plot Accessories:	-
-------------------	---

General Comments:	Associated with SHE385 due to proximity and name.
-------------------	---

Additional Information:	
-------------------------	--

References:	
-------------	--

CEMETERY INTEREST FORM

Marker ID: SHE386

(PAGE 2 OF 2)



John	
Sheldon	

PUBLIC WORKS
ENVIRONMENTAL DIVISION
FORT DRUM, NEW YORK





CEMETERY INTEREST FORM

(PAGE 1 OF 2)

PUBLIC WORKS, ENVIRONMENTAL DIVISION
FORT DRUM, NEW YORK

FIRST NAME:	Susan
MIDDLE NAME:	
LAST NAME:	Sheldon
MAIDEN NAME:	Gardner

<i>BIRTH DATE:</i>		<i>DEATH DATE:</i>	
DAY:		DAY:	
MONTH:		MONTH:	
YEAR:	1840	YEAR:	1923

<i>AGE:</i>					
YEARS:	83	MONTHS:		DAYS:	

GENDER:	F
---------	----------

EPITAPH OR SCRIPT:	SHELDON (top) / JOHN / SHELDON / 1829 - 1919 / SUSAN / GARDNER / 1840 - 1923
--------------------	--

EPITAPH OR SCRIPT (CONT):	
---------------------------	--

MILITARY MARKER	-
-----------------	---

Marker Plot Type:	Double
-------------------	--------

Marker Description	Headstone
--------------------	-----------

Family Plot ID:	-
-----------------	---

Family Plot Name:	
-------------------	--

Associated Markers, IDs: (for this individual)	-
---	---

Associated Individuals, IDs: (other individuals)	SHE385, SHE386a
---	-----------------



Map / Marker ID:	SHE386
-------------------------	---------------

Individual Plot ID:	SHE386b
---------------------	----------------

GPS (wgs84-18N)	lat: N44° 3' 11.122" long: W75° 45' 3.160"
-----------------	--

Cemetery:	Sheepfold, Pine Plains
-----------	------------------------

Context:	Isolated
----------	----------

Plot Placement:	In Rows
-----------------	---------

Grade Slope:	None
--------------	------

Exposure:	Tree Overhang and Encroaching Vegetation
-----------	--

Plot Accessories:	-
-------------------	---

General Comments:	Associated with SHE385 due to proximity and name.
-------------------	---

Additional Information:	
-------------------------	--

References:	
-------------	--

CEMETERY INTEREST FORM

(PAGE 2 OF 2)

Marker ID: SHE386



Susan	
Sheldon	Gardner

PUBLIC WORKS
ENVIRONMENTAL DIVISION
FORT DRUM, NEW YORK





CEMETERY INTEREST FORM

(PAGE 1 OF 2)

PUBLIC WORKS, ENVIRONMENTAL DIVISION
FORT DRUM, NEW YORK

FIRST NAME:

MIDDLE NAME:

LAST NAME: **Klock**

MAIDEN NAME:

BIRTH DATE:

DEATH DATE:

DAY:

DAY:

MONTH:

MONTH:

YEAR:

YEAR:

AGE:

YEARS: MONTHS: DAYS:

GENDER:

EPITAPH OR SCRIPT: **K**

EPITAPH OR SCRIPT (CONT):

MILITARY MARKER: -

Marker Plot Type: **Family**

Marker Description: **Enclosure**

Family Plot ID: **SHEFP31**

Family Plot Name: **Klock**

Associated Markers, IDs:
SHE388, SHE389, SHE390, SHE391

(for this individual)

Associated Individuals, IDs:

(other individuals)



Map / Marker ID: **SHE387**

Individual Plot ID: **SHE387**

GPS (wgs84-18N) lat: N44° 3' 11.601" **long:** W75° 45' 3.214"

Cemetery: Sheepfold, Pine Plains

Context: Isolated

Plot Placement: In Rows

Grade Slope: None

Exposure: Tree Overhang

Plot Accessories: -

General Comments: -

Additional Information:

References:

CEMETERY INTEREST FORM

Marker ID: SHE387

(PAGE 2 OF 2)



Klock	

PUBLIC WORKS
ENVIRONMENTAL DIVISION
FORT DRUM, NEW YORK





CEMETERY INTEREST FORM

(PAGE 1 OF 2)

PUBLIC WORKS, ENVIRONMENTAL DIVISION
FORT DRUM, NEW YORK

FIRST NAME:	Harvley
MIDDLE NAME:	
LAST NAME:	Klock
MAIDEN NAME:	

<i>BIRTH DATE:</i>		<i>DEATH DATE:</i>	
DAY:		DAY:	
MONTH:		MONTH:	
YEAR:	1830	YEAR:	1907

<i>AGE:</i>			
YEARS:	77	MONTHS:	
		DAYS:	

GENDER:	M
---------	---

EPITAPH OR SCRIPT:	(on top) HARVLEY KLOCK / 1830 - 1907 / (SW face) FATHER
--------------------	---

EPITAPH OR SCRIPT (CONT):	
---------------------------	--

MILITARY MARKER	-
-----------------	---

Marker Plot Type:	Single
-------------------	--------

Marker Description	Headstone
--------------------	-----------

Family Plot ID:	SHEFP31
-----------------	---------

Family Plot Name:	Klock
-------------------	-------

Associated Markers, IDs:	SHE387
--------------------------	--------

(for this individual)

Associated Individuals, IDs:	SHE389, SHE390, SHE391
------------------------------	------------------------

(other individuals)



Map / Marker ID:	SHE388
------------------	--------

Individual Plot ID:	SHE388
---------------------	--------

GPS (wgs84-18N)	lat: N44° 3' 11.626" long: W75° 45' 3.357"
-----------------	--

Cemetery:	Sheepfold, Pine Plains
-----------	------------------------

Context:	Contiguous
----------	------------

Plot Placement:	In Rows
-----------------	---------

Grade Slope:	None
--------------	------

Exposure:	Tree Overhang
-----------	---------------

Plot Accessories:	-
-------------------	---

General Comments:	-
-------------------	---

Additional Information:	
-------------------------	--

References:	
-------------	--

CEMETERY INTEREST FORM

(PAGE 2 OF 2)

Marker ID: SHE388



Harvley

Klock

PUBLIC WORKS
ENVIRONMENTAL DIVISION
FORT DRUM, NEW YORK





CEMETERY INTEREST FORM

(PAGE 1 OF 2)

PUBLIC WORKS, ENVIRONMENTAL DIVISION
FORT DRUM, NEW YORK

FIRST NAME:	Marilla
MIDDLE NAME:	
LAST NAME:	Klock
MAIDEN NAME:	Casler

<i>BIRTH DATE:</i>		<i>DEATH DATE:</i>	
DAY:		DAY:	
MONTH:		MONTH:	
YEAR:	1831	YEAR:	1908

<i>AGE:</i>			
YEARS:	77	MONTHS:	
		DAYS:	

GENDER:	F
---------	---

EPITAPH OR SCRIPT:	(on top) MARILLA CASLER / HIS WIFE / 1831 - 1908 / (SW face) MOTHER
--------------------	---

EPITAPH OR SCRIPT (CONT):	
---------------------------	--

MILITARY MARKER	-
-----------------	---

Marker Plot Type:	Single
-------------------	--------

Marker Description	Headstone
--------------------	-----------

Family Plot ID:	SHEFP31
-----------------	---------

Family Plot Name:	Klock
-------------------	-------

Associated Markers, IDs:	SHE387
(for this individual)	

Associated Individuals, IDs:	SHE388, SHE390, SHE391
(other individuals)	



Map / Marker ID:	SHE389
------------------	---------------

Individual Plot ID:	SHE389
---------------------	---------------

GPS (wgs84-18N)	lat: N44° 3' 11.588" long: W75° 45' 3.316"
-----------------	--

Cemetery:	Sheepfold, Pine Plains
-----------	------------------------

Context:	Contiguous
----------	------------

Plot Placement:	In Rows
-----------------	---------

Grade Slope:	None
--------------	------

Exposure:	Tree Overhang
-----------	---------------

Plot Accessories:	-
-------------------	---

General Comments:	-
-------------------	---

Additional Information:	
-------------------------	--

References:	
-------------	--

CEMETERY INTEREST FORM

(PAGE 2 OF 2)

Marker ID: SHE389



Marilla	
Klock	Casler

PUBLIC WORKS
ENVIRONMENTAL DIVISION
FORT DRUM, NEW YORK





CEMETERY INTEREST FORM

(PAGE 1 OF 2)

PUBLIC WORKS, ENVIRONMENTAL DIVISION
FORT DRUM, NEW YORK

FIRST NAME: **Lester**

MIDDLE NAME: **J**

LAST NAME: **Klock**

MAIDEN NAME:

BIRTH DATE:

DEATH DATE:

DAY:	<input type="text"/>	DAY:	<input type="text"/>
MONTH:	<input type="text"/>	MONTH:	<input type="text"/>
YEAR:	1860	YEAR:	1940

AGE:

YEARS: 80 MONTHS: DAYS:

GENDER: **M**

EPITAPH OR SCRIPT: **KLOCK (top) / LESTER J. / 1860 - 1940**

EPITAPH OR SCRIPT (CONT):

MILITARY MARKER: **-**

Marker Plot Type: **Single**

Marker Description: **Headstone**

Family Plot ID: **SHEFP31**


Family Plot Name: **Klock**

Associated Markers, IDs: **SHE387**

(for this individual)

Associated Individuals, IDs: **SHE388, SHE389, SHE391**

(other individuals)



Map / Marker ID: **SHE390**

Individual Plot ID: **SHE390**

GPS (wgs84-18N) lat: **N44° 3' 11.547"** long: **W75° 45' 3.277"**

Cemetery: **Sheepfold, Pine Plains**

Context: **Contiguous**

Plot Placement: **In Rows**

Grade Slope: **None**

Exposure: **Tree Overhang and Encroaching Vegetation**

Plot Accessories: **-**

General Comments: **-**

Additional Information:

References:

CEMETERY INTEREST FORM

(PAGE 2 OF 2)

Marker ID: SHE390



Lester	J
Klock	

PUBLIC WORKS
ENVIRONMENTAL DIVISION
FORT DRUM, NEW YORK





CEMETERY INTEREST FORM

(PAGE 1 OF 2)

PUBLIC WORKS, ENVIRONMENTAL DIVISION
FORT DRUM, NEW YORK

FIRST NAME:	May
MIDDLE NAME:	
LAST NAME:	Klock
MAIDEN NAME:	Woolever

BIRTH DATE:

DEATH DATE:

DAY:		DAY:	
MONTH:		MONTH:	
YEAR:	1876	YEAR:	1918

AGE:

YEARS:	42	MONTHS:		DAYS:	
--------	----	---------	--	-------	--

GENDER:	F
---------	---

EPITAPH OR SCRIPT:	KLOCK (top) / MAY WOOLEVER / HIS WIFE / 1876 - 1918
--------------------	---

EPITAPH OR SCRIPT (CONT):

MILITARY MARKER	-
-----------------	---

Marker Plot Type:	Single
-------------------	--------

Marker Description	Headstone
--------------------	-----------

Family Plot ID:	SHEFP31
-----------------	---------


Family Plot Name:	Klock
-------------------	-------

Associated Markers, IDs:	SHE387
--------------------------	--------

(for this individual)

Associated Individuals, IDs:	SHE388, SHE389, SHE390
------------------------------	------------------------

(other individuals)



Map / Marker ID:	SHE391
------------------	--------

Individual Plot ID:	SHE391
---------------------	--------

GPS (wgs84-18N)	lat: N44° 3' 11.511" long: W75° 45' 3.247"
-----------------	--

Cemetery:	Sheepfold, Pine Plains
-----------	------------------------

Context:	Contiguous
----------	------------

Plot Placement:	In Rows
-----------------	---------

Grade Slope:	None
--------------	------

Exposure:	Tree Overhang
-----------	---------------

Plot Accessories:	-
-------------------	---

General Comments:	
-------------------	--

Additional Information:	
-------------------------	--

References:	
-------------	--

CEMETERY INTEREST FORM

(PAGE 2 OF 2)

Marker ID: SHE391



May	
Klock	Woolever

PUBLIC WORKS
ENVIRONMENTAL DIVISION
FORT DRUM, NEW YORK



Empty space for notes or additional information.

Empty space for notes or additional information.