



CEMETERY INTEREST FORM

(PAGE 1 OF 2)

PUBLIC WORKS, ENVIRONMENTAL DIVISION
FORT DRUM, NEW YORK

FIRST NAME:	Margaret
MIDDLE NAME:	
LAST NAME:	Mead
MAIDEN NAME:	

BIRTH DATE:

DEATH DATE:

DAY:		DAY:	
MONTH:		MONTH:	
YEAR:	1822	YEAR:	1898

AGE:

YEARS:	76	MONTHS:		DAYS:	
--------	----	---------	--	-------	--

GENDER:	F
---------	---

EPITAPH OR SCRIPT:	PATRICK / MEAD / 1817 - 1894 / MARGARET / His Wife / 1822 - 1898 / ANNA / Their Dau. / 1856 - 1906 / MEAD
--------------------	--

EPITAPH OR SCRIPT (CONT):

EPITAPH OR SCRIPT (CONT):	
---------------------------	--

MILITARY MARKER	-
-----------------	---

Marker Plot Type:	Family
-------------------	--------

Marker Description	Pedestal with Obelisk
--------------------	-----------------------

Family Plot ID:	LEWFP01
-----------------	---------

Family Plot Name:	Mead
-------------------	------

Associated Markers, IDs:	LEW002, LEW003, LEW004
(for this individual)	

Associated Individuals, IDs:	LEW001a, LEW001c
(other individuals)	



Map / Marker ID:	LEW001
-------------------------	---------------

Individual Plot ID:	LEW001b
---------------------	----------------

GPS (wgs84-18N)	lat: N44° 6' 18.910" long: W75° 31' 11.828
-----------------	--

Cemetery:	Lewisburg, Sterlingbush, St. Patrick's
-----------	--

Context:	Contiguous
----------	------------

Plot Placement:	Random
-----------------	--------

Grade Slope:	None
--------------	------

Exposure:	Open
-----------	------

Plot Accessories:	-
-------------------	---

General Comments:	-
-------------------	---

Additional Information:	
-------------------------	--

References:	
-------------	--

CEMETERY INTEREST FORM

(PAGE 2 OF 2)

Marker ID: LEW001



Margaret

Mead

PUBLIC WORKS
ENVIRONMENTAL DIVISION
FORT DRUM, NEW YORK





CEMETERY INTEREST FORM

(PAGE 1 OF 2)

PUBLIC WORKS, ENVIRONMENTAL DIVISION
FORT DRUM, NEW YORK

FIRST NAME:	Anna
MIDDLE NAME:	
LAST NAME:	Mead
MAIDEN NAME:	

BIRTH DATE:		DEATH DATE:	
DAY:		DAY:	
MONTH:		MONTH:	
YEAR:	1856	YEAR:	1906

AGE:			
YEARS:	50	MONTHS:	
		DAYS:	

GENDER:	F
---------	---

EPITAPH OR SCRIPT:	PATRICK / MEAD / 1817 - 1894 / MARGARET / His Wife / 1822 - 1898 / ANNA / Their Dau. / 1856 - 1906 / MEAD
--------------------	--

EPITAPH OR SCRIPT (CONT):

MILITARY MARKER

-

Marker Plot Type: Family

Marker Description: Pedestal with Obelisk

Family Plot ID: LEWFP01

Family Plot Name: Mead

Associated Markers, IDs:

LEW002, LEW003, LEW004

(for this individual)

Associated Individuals, IDs:

LEW001a, LEW001b

(other individuals)



Map / Marker ID: LEW001

Individual Plot ID: LEW001c

GPS (wgs84-18N) lat: N44° 6' 18.910" long: W75° 31' 11.828

Cemetery: Lewisburg, Sterlingbush, St. Patrick's

Context: Contiguous

Plot Placement: Random

Grade Slope: None

Exposure: Open

Plot Accessories: -

General Comments: -

Additional Information:

References:

CEMETERY INTEREST FORM

Marker ID: LEW001

(PAGE 2 OF 2)



Anna	
Mead	

PUBLIC WORKS
ENVIRONMENTAL DIVISION
FORT DRUM, NEW YORK





CEMETERY INTEREST FORM

(PAGE 1 OF 2)

PUBLIC WORKS, ENVIRONMENTAL DIVISION
FORT DRUM, NEW YORK

FIRST NAME:	Patrick
MIDDLE NAME:	
LAST NAME:	Mead
MAIDEN NAME:	

BIRTH DATE:

DEATH DATE:

DAY:		DAY:	
MONTH:		MONTH:	
YEAR:	1817	YEAR:	1894

AGE:

YEARS:	77	MONTHS:		DAYS:	
--------	----	---------	--	-------	--

GENDER:	M
---------	---

EPITAPH OR SCRIPT:	PATRICK / MEAD / 1817 - 1894 / MARGARET / His Wife / 1822 - 1898 / ANNA / Their Dau. / 1856 - 1906 / MEAD
--------------------	---

EPITAPH OR SCRIPT (CONT):

EPITAPH OR SCRIPT (CONT):	
---------------------------	--

MILITARY MARKER	-
-----------------	---

Marker Plot Type:	Family
-------------------	--------

Marker Description	Pedestal with Obelisk
--------------------	-----------------------

Family Plot ID:	LEWFP01
-----------------	---------

Family Plot Name:	Mead
-------------------	------

Associated Markers, IDs:	LEW002, LEW003, LEW004
(for this individual)	

Associated Individuals, IDs:	LEW001b, LEW001c
(other individuals)	



Map / Marker ID:	LEW001
-------------------------	---------------

Individual Plot ID:	LEW001a
---------------------	----------------

GPS (wgs84-18N)	lat: N44° 6' 18.910" long: W75° 31' 11.828
-----------------	--

Cemetery:	Lewisburg, Sterlingbush, St. Patrick's
-----------	--

Context:	Contiguous
----------	------------

Plot Placement:	Random
-----------------	--------

Grade Slope:	None
--------------	------

Exposure:	Open
-----------	------

Plot Accessories:	-
-------------------	---

General Comments:	-
-------------------	---

Additional Information:	
-------------------------	--

References:	
-------------	--

CEMETERY INTEREST FORM

(PAGE 2 OF 2)

Marker ID: LEW001



Patrick

Mead

PUBLIC WORKS
ENVIRONMENTAL DIVISION
FORT DRUM, NEW YORK





CEMETERY INTEREST FORM

(PAGE 1 OF 2)

PUBLIC WORKS, ENVIRONMENTAL DIVISION
FORT DRUM, NEW YORK

FIRST NAME:

MIDDLE NAME:

LAST NAME: **Mead**

MAIDEN NAME:

BIRTH DATE: DAY: MONTH: YEAR:

DEATH DATE: DAY: MONTH: YEAR:

AGE: YEARS: MONTHS: DAYS:

GENDER:

EPITAPH OR SCRIPT: **FATHER**

EPITAPH OR SCRIPT (CONT):

MILITARY MARKER: -

Marker Plot Type: **Single**

Marker Description: **Footstone**

Family Plot ID: **LEWFP01**

Family Plot Name: **Mead**

Associated Markers, IDs: **LEW001**
(for this individual)

Associated Individuals, IDs:
(other individuals)



Map / Marker ID: **LEW002**

Individual Plot ID: **LEW002**

GPS (wgs84-18N) lat: **N44° 6' 18.979"** long: **W75° 31' 11.740**

Cemetery: **Lewisburg, Sterlingbush, St. Patrick's**

Context: **Contiguous**

Plot Placement: **In Rows**

Grade Slope: **None**

Exposure: **Open**

Plot Accessories: -

General Comments: -

Additional Information:

References:

CEMETERY INTEREST FORM

(PAGE 2 OF 2)

Marker ID: LEW002



Mead	

PUBLIC WORKS
ENVIRONMENTAL DIVISION
FORT DRUM, NEW YORK





CEMETERY INTEREST FORM

(PAGE 1 OF 2)

PUBLIC WORKS, ENVIRONMENTAL DIVISION
FORT DRUM, NEW YORK

FIRST NAME:

MIDDLE NAME:

LAST NAME: **Mead**

MAIDEN NAME:

BIRTH DATE:

DEATH DATE:

DAY:

DAY:

MONTH:

MONTH:

YEAR:

YEAR:

AGE:

YEARS:

MONTHS:

DAYS:

GENDER:

EPITAPH OR SCRIPT: **MOTHER**

EPITAPH OR SCRIPT (CONT):

MILITARY MARKER: -

Marker Plot Type: **Single**

Marker Description: **Footstone**

Family Plot ID: **LEWFP01**

Family Plot Name: **Mead**

Associated Markers, IDs:
(for this individual)

LEW001

Associated Individuals, IDs:
(other individuals)



Map / Marker ID: **LEW003**

Individual Plot ID: **LEW003**

GPS (wgs84-18N) lat: **N44° 6' 18.949"** long: **W75° 31' 11.716**

Cemetery: **Lewisburg, Sterlingbush, St. Patrick's**

Context: **Contiguous**

Plot Placement: **In Rows**

Grade Slope: **None**

Exposure: **Open**

Plot Accessories: -

General Comments: -

Additional Information:

References:

CEMETERY INTEREST FORM

(PAGE 2 OF 2)

Marker ID: LEW003



Mead	

PUBLIC WORKS
ENVIRONMENTAL DIVISION
FORT DRUM, NEW YORK



--	--

--

--



CEMETERY INTEREST FORM

(PAGE 1 OF 2)

PUBLIC WORKS, ENVIRONMENTAL DIVISION
FORT DRUM, NEW YORK

FIRST NAME:

MIDDLE NAME:

LAST NAME: **Mead**

MAIDEN NAME:

BIRTH DATE:

DEATH DATE:

DAY:

DAY:

MONTH:

MONTH:

YEAR:

YEAR:

AGE:

YEARS:

MONTHS:

DAYS:

GENDER:

EPITAPH OR SCRIPT: ANNA

EPITAPH OR SCRIPT (CONT):

MILITARY MARKER: -

Marker Plot Type: Single

Marker Description: Footstone

Family Plot ID: LEWFP01

Family Plot Name: Mead

Associated Markers, IDs:
(for this individual)

LEW001

Associated Individuals, IDs:
(other individuals)



Map / Marker ID: **LEW004**

Individual Plot ID: **LEW004**

GPS (wgs84-18N) lat: N44° 6' 18.909" long: W75° 31' 11.686

Cemetery: Lewisburg, Sterlingbush, St. Patrick's

Context: Contiguous

Plot Placement: In Rows

Grade Slope: None

Exposure: Open

Plot Accessories: -

General Comments: -

Additional Information:

References:

CEMETERY INTEREST FORM

(PAGE 2 OF 2)

Marker ID: LEW004



Mead	

PUBLIC WORKS
ENVIRONMENTAL DIVISION
FORT DRUM, NEW YORK





CEMETERY INTEREST FORM

(PAGE 1 OF 2)

PUBLIC WORKS, ENVIRONMENTAL DIVISION
FORT DRUM, NEW YORK

FIRST NAME:	Maggie
MIDDLE NAME:	
LAST NAME:	Bergin
MAIDEN NAME:	

BIRTH DATE:

DEATH DATE:

DAY:		DAY:	
MONTH:		MONTH:	
YEAR:		YEAR:	

AGE:

YEARS:		MONTHS:		DAYS:	
--------	--	---------	--	-------	--

GENDER:	F
---------	----------

EPITAPH OR SCRIPT:	I.H.S. (at base of cross design) / THOMAS BERGIN / DIED / JULY 4, 1889, / AE. 40 Y'S. / MAGGIE BERGIN / DIED / (blank) / BERGIN
--------------------	---

EPITAPH OR SCRIPT (CONT):

--	--

MILITARY MARKER	-
-----------------	---

Marker Plot Type:	Double
-------------------	--------


Marker Description	Pedestal with Obelisk
--------------------	-----------------------

Family Plot ID:	LEWFP02
-----------------	---------

Family Plot Name:	Bergin
-------------------	--------

Associated Markers, IDs:	LEW006, LEW007
(for this individual)	

Associated Individuals, IDs:	LEW005a
(other individuals)	



Map / Marker ID:	LEW005
------------------	---------------

Individual Plot ID:	LEW005b
---------------------	----------------

GPS (wgs84-18N)	lat: N44° 6' 18.823" long: W75° 31' 11.873
-----------------	--

Cemetery:	Lewisburg, Sterlingbush, St. Patrick's
-----------	--

Context:	Isolated
----------	----------

Plot Placement:	In Rows
-----------------	---------

Grade Slope:	None
--------------	------

Exposure:	Open
-----------	------

Plot Accessories:	-
-------------------	---

General Comments:	-
-------------------	---

Additional Information:	
-------------------------	--

References:	
-------------	--

CEMETERY INTEREST FORM

(PAGE 2 OF 2)

Marker ID: LEW005



Maggie

Bergin

PUBLIC WORKS
ENVIRONMENTAL DIVISION
FORT DRUM, NEW YORK





CEMETERY INTEREST FORM

(PAGE 1 OF 2)

PUBLIC WORKS, ENVIRONMENTAL DIVISION
FORT DRUM, NEW YORK

FIRST NAME:	Thomas
MIDDLE NAME:	
LAST NAME:	Bergin
MAIDEN NAME:	

BIRTH DATE:

DEATH DATE:

DAY:		DAY:	4
MONTH:		MONTH:	July
YEAR:		YEAR:	1889

AGE:

YEARS:	40	MONTHS:		DAYS:	
--------	----	---------	--	-------	--

GENDER:	M
---------	---

EPITAPH OR SCRIPT:	I.H.S. (at base of cross design) / THOMAS BERGIN / DIED / JULY 4, 1889, / AE. 40 Y'S. / MAGGIE BERGIN / DIED / (blank) / BERGIN
--------------------	---

EPITAPH OR SCRIPT (CONT):

MILITARY MARKER

-

Marker Plot Type:

Double

Marker Description

Pedestal with Obelisk

Family Plot ID:

LEWF02

Family Plot Name:

Bergin

Associated Markers, IDs:


LEW006, LEW007

(for this individual)

Associated Individuals, IDs:

LEW005b

(other individuals)



Map / Marker ID: **LEW005**

Individual Plot ID: **LEW005a**

GPS (wgs84-18N) lat: N44° 6' 18.823" long: W75° 31' 11.873

Cemetery: Lewisburg, Sterlingbush, St. Patrick's

Context: Isolated

Plot Placement: In Rows

Grade Slope: None

Exposure: Open

Plot Accessories: -

General Comments: -

Additional Information:

References:

CEMETERY INTEREST FORM

(PAGE 2 OF 2)

Marker ID: LEW005



Thomas

Bergin

PUBLIC WORKS
ENVIRONMENTAL DIVISION
FORT DRUM, NEW YORK





CEMETERY INTEREST FORM

(PAGE 1 OF 2)

PUBLIC WORKS, ENVIRONMENTAL DIVISION
FORT DRUM, NEW YORK

FIRST NAME:	
MIDDLE NAME:	
LAST NAME:	Bergin
MAIDEN NAME:	

<i>BIRTH DATE:</i>		<i>DEATH DATE:</i>	
DAY:		DAY:	
MONTH:		MONTH:	
YEAR:		YEAR:	

<i>AGE:</i>					
YEARS:		MONTHS:		DAYS:	

GENDER:	
---------	--

EPITAPH OR SCRIPT:	T. B.
--------------------	-------

EPITAPH OR SCRIPT (CONT):	
---------------------------	--

MILITARY MARKER	-
-----------------	---

Marker Plot Type:	Single
-------------------	--------

Marker Description	Headstone
--------------------	-----------

Family Plot ID:	LEWFP02
-----------------	---------

Family Plot Name:	Bergin
-------------------	--------

Associated Markers, IDs:	LEW005, LEW007
(for this individual)	

Associated Individuals, IDs:	
(other individuals)	



Map / Marker ID:	LEW006
------------------	---------------

Individual Plot ID:	LEW006
---------------------	---------------

GPS (wgs84-18N)	lat: N44° 6' 18.763" long: W75° 31' 11.868
-----------------	--

Cemetery:	Lewisburg, Sterlingbush, St. Patrick's
-----------	--

Context:	Contiguous
----------	------------

Plot Placement:	In Rows
-----------------	---------

Grade Slope:	None
--------------	------

Exposure:	Open
-----------	------

Plot Accessories:	-
-------------------	---

General Comments:	-
-------------------	---

Additional Information:	
-------------------------	--

References:	
-------------	--

CEMETERY INTEREST FORM

Marker ID: LEW006

(PAGE 2 OF 2)



Bergin	

PUBLIC WORKS
ENVIRONMENTAL DIVISION
FORT DRUM, NEW YORK





CEMETERY INTEREST FORM

(PAGE 1 OF 2)

PUBLIC WORKS, ENVIRONMENTAL DIVISION
FORT DRUM, NEW YORK

FIRST NAME:	<input type="text"/>
MIDDLE NAME:	<input type="text"/>
LAST NAME:	Bergin
MAIDEN NAME:	<input type="text"/>

<i>BIRTH DATE:</i>		<i>DEATH DATE:</i>	
DAY:	<input type="text"/>	DAY:	<input type="text"/>
MONTH:	<input type="text"/>	MONTH:	<input type="text"/>
YEAR:	<input type="text"/>	YEAR:	<input type="text"/>

<i>AGE:</i>					
YEARS:	<input type="text"/>	MONTHS:	<input type="text"/>	DAYS:	<input type="text"/>

GENDER:	<input type="text"/>
---------	----------------------

EPITAPH OR SCRIPT:	(none)
--------------------	--------

EPITAPH OR SCRIPT (CONT):	<input type="text"/>
---------------------------	----------------------

MILITARY MARKER	-
-----------------	---

Marker Plot Type:	Family
-------------------	--------

Marker Description	Enclosure
--------------------	-----------

Family Plot ID:	LEWFP02
-----------------	---------

Family Plot Name:	Bergin
-------------------	--------

Associated Markers, IDs:	LEW005, LEW006
(for this individual)	

Associated Individuals, IDs:	
(other individuals)	



Map / Marker ID:	LEW007
-------------------------	---------------

Individual Plot ID:	LEW007
---------------------	---------------

GPS (wgs84-18N)	lat: N44° 6' 18.838" long: W75° 31' 11.910
-----------------	--

Cemetery:	Lewisburg, Sterlingbush, St. Patrick's
-----------	--

Context:	Contiguous
----------	------------

Plot Placement:	Random
-----------------	--------

Grade Slope:	None
--------------	------

Exposure:	Open
-----------	------

Plot Accessories:	-
-------------------	---

General Comments:	-
-------------------	---

Additional Information:	
-------------------------	--

References:	
-------------	--

CEMETERY INTEREST FORM

(PAGE 2 OF 2)

Marker ID: LEW007



Bergin	

PUBLIC WORKS
ENVIRONMENTAL DIVISION
FORT DRUM, NEW YORK





CEMETERY INTEREST FORM

(PAGE 1 OF 2)

PUBLIC WORKS, ENVIRONMENTAL DIVISION
FORT DRUM, NEW YORK

FIRST NAME:	Thomas
MIDDLE NAME:	
LAST NAME:	Halloran
MAIDEN NAME:	

<i>BIRTH DATE:</i>		<i>DEATH DATE:</i>	
DAY:		DAY:	
MONTH:		MONTH:	
YEAR:	1833	YEAR:	1905

<i>AGE:</i>			
YEARS:	72	MONTHS:	
		DAYS:	

GENDER:	M
---------	---

EPITAPH OR SCRIPT:	I.H.S. (in cross) / THOMAS / HALLORAN / 1833 - 1905 / 110 REG. Co. K. / N.Y. INF. / MARY, / His wife / 1832 (blank) / HALLORAN
--------------------	--

EPITAPH OR SCRIPT (CONT):	
---------------------------	--

MILITARY MARKER	110 Reg. Co. K. N.Y. Inf.
-----------------	---------------------------

Marker Plot Type:	Double
-------------------	--------

Marker Description	Pedestal with Obelisk
--------------------	-----------------------

Family Plot ID:	-
-----------------	---

Family Plot Name:	
-------------------	--

Associated Markers, IDs: (for this individual)	LEW009
---	--------

Associated Individuals, IDs: (other individuals)	LEW008b
---	---------



Map / Marker ID:	LEW008
-------------------------	---------------

Individual Plot ID:	LEW008a
---------------------	----------------

GPS (wgs84-18N)	lat: N44° 6' 18.665" long: W75° 31' 11.903
-----------------	--

Cemetery:	Lewisburg, Sterlingbush, St. Patrick's
-----------	--

Context:	Contiguous
----------	------------

Plot Placement:	In Rows
-----------------	---------

Grade Slope:	None
--------------	------

Exposure:	Open
-----------	------

Plot Accessories:	Flag
-------------------	------

General Comments:	New Veteran Marker Placed on 25 June 2012.
-------------------	--

Additional Information:	HOLLORN, THOMAS.—Age, 26 years. Enlisted, August 9, 1862, at Amboy, to serve three years; mustered in as private, Co. K, August 25, 1862; discharged at hospital, New Orleans, La.. no date. as Halloran: also borne as
-------------------------	---

References:	Military Roster (http://dmna.ny.gov/historic/reghist/reghistindex.htm)
-------------	---

CEMETERY INTEREST FORM

Marker ID: LEW008

(PAGE 2 OF 2)



Thomas

Halloran





CEMETERY INTEREST FORM

(PAGE 1 OF 2)

PUBLIC WORKS, ENVIRONMENTAL DIVISION
FORT DRUM, NEW YORK

FIRST NAME:	Mary
MIDDLE NAME:	
LAST NAME:	Halloran
MAIDEN NAME:	

BIRTH DATE:

DEATH DATE:

DAY:		DAY:	
MONTH:		MONTH:	
YEAR:	1832	YEAR:	

AGE:

YEARS:		MONTHS:		DAYS:	
--------	--	---------	--	-------	--

GENDER:	F
---------	----------

EPITAPH OR SCRIPT:	I.H.S. (in cross) / THOMAS / HALLORAN / 1833 - 1905 / 110 REG. Co. K. / N.Y. INF. / MARY, / His wife / 1832 (blank) / HALLORAN
--------------------	--

EPITAPH OR SCRIPT (CONT):	
---------------------------	--

MILITARY MARKER	(flag)
-----------------	--------

Marker Plot Type:	Double
-------------------	--------

Marker Description	Pedestal with Obelisk
--------------------	-----------------------

Family Plot ID:	-
-----------------	---

Family Plot Name:	
-------------------	--

Associated Markers, IDs: (for this individual)	LEW009
---	--------

Associated Individuals, IDs: (other individuals)	LEW008a
---	---------



Map / Marker ID:	LEW008
------------------	---------------

Individual Plot ID:	LEW008b
---------------------	----------------

GPS (wgs84-18N)	lat: N44° 6' 18.665" long: W75° 31' 11.903
-----------------	--

Cemetery:	Lewisburg, Sterlingbush, St. Patrick's
-----------	--

Context:	Contiguous
----------	------------

Plot Placement:	In Rows
-----------------	---------

Grade Slope:	None
--------------	------

Exposure:	Open
-----------	------

Plot Accessories:	Flag
-------------------	------

General Comments:	-
-------------------	---

Additional Information:	
-------------------------	--

References:	
-------------	--

CEMETERY INTEREST FORM

(PAGE 2 OF 2)

Marker ID: LEW008



Mary	
Halloran	





CEMETERY INTEREST FORM

(PAGE 1 OF 2)

PUBLIC WORKS, ENVIRONMENTAL DIVISION
FORT DRUM, NEW YORK

FIRST NAME:	
MIDDLE NAME:	
LAST NAME:	Halloran
MAIDEN NAME:	

<i>BIRTH DATE:</i>		<i>DEATH DATE:</i>	
DAY:		DAY:	
MONTH:		MONTH:	
YEAR:		YEAR:	

<i>AGE:</i>					
YEARS:		MONTHS:		DAYS:	

GENDER:	
---------	--

EPITAPH OR SCRIPT:	FATHER
--------------------	---------------

EPITAPH OR SCRIPT (CONT):	
---------------------------	--

MILITARY MARKER	-
-----------------	---

Marker Plot Type:	Single
-------------------	--------

Marker Description	Footstone
--------------------	-----------

Family Plot ID:	-
-----------------	---

Family Plot Name:	
-------------------	--

Associated Markers, IDs: (for this individual)	LEW008
---	--------

Associated Individuals, IDs: (other individuals)	
---	--



Map / Marker ID:	LEW009
-------------------------	---------------

Individual Plot ID:	LEW009
---------------------	---------------

GPS (wgs84-18N)	lat: N44° 6' 18.669" long: W75° 31' 11.800
-----------------	--

Cemetery:	Lewisburg, Sterlingbush, St. Patrick's
-----------	--

Context:	Contiguous
----------	------------

Plot Placement:	In Rows
-----------------	---------

Grade Slope:	None
--------------	------

Exposure:	Open
-----------	------

Plot Accessories:	-
-------------------	---

General Comments:	-
-------------------	---

Additional Information:	
-------------------------	--

References:	
-------------	--

CEMETERY INTEREST FORM

(PAGE 2 OF 2)

Marker ID: LEW009



Halloran	

PUBLIC WORKS
ENVIRONMENTAL DIVISION
FORT DRUM, NEW YORK





CEMETERY INTEREST FORM

(PAGE 1 OF 2)

PUBLIC WORKS, ENVIRONMENTAL DIVISION
FORT DRUM, NEW YORK

FIRST NAME: **(Unknown)**

MIDDLE NAME:

LAST NAME: **(Halloran?)**

MAIDEN NAME:

BIRTH DATE:

DEATH DATE:

DAY:

DAY:

MONTH:

MONTH:

YEAR:

YEAR:

AGE:

YEARS: MONTHS: DAYS:

GENDER:

EPITAPH OR SCRIPT: (none / illegible)

EPITAPH OR SCRIPT (CONT):

MILITARY MARKER: -

Marker Plot Type: Single

Marker Description: Foundation

Family Plot ID: -

Family Plot Name:

Associated Markers, IDs: LEW011
(for this individual)

Associated Individuals, IDs:
(other individuals)



Map / Marker ID: **LEW010**

Individual Plot ID: **LEW010**

GPS (wgs84-18N) lat: N44° 6' 18.645" long: W75° 31' 11.959

Cemetery: Lewisburg, Sterlingbush, St. Patrick's

Context: Contiguous

Plot Placement: In Rows

Grade Slope: None

Exposure: Open

Plot Accessories: -

General Comments: Base only . Primary element detached / missing. May be Halloran due to proximity to LEW008.

Additional Information:

References:

CEMETERY INTEREST FORM




(PAGE 2 OF 2)

Marker ID: LEW010



(Unknown)	
(Halloran?)	

PUBLIC WORKS
ENVIRONMENTAL DIVISION
FORT DRUM, NEW YORK





CEMETERY INTEREST FORM

(PAGE 1 OF 2)

PUBLIC WORKS, ENVIRONMENTAL DIVISION
FORT DRUM, NEW YORK

FIRST NAME:

MIDDLE NAME:

LAST NAME: **(Halloran?)**

MAIDEN NAME:

BIRTH DATE:

DEATH DATE:

DAY:

DAY:

MONTH:

MONTH:

YEAR:

YEAR:

AGE:

YEARS: MONTHS: DAYS:

GENDER:

EPITAPH OR SCRIPT: (none)

EPITAPH OR SCRIPT (CONT):

MILITARY MARKER: -

Marker Plot Type: Single

Marker Description: Enclosure

Family Plot ID: -

Family Plot Name:

Associated Markers, IDs: LEW010
(for this individual)

Associated Individuals, IDs:
(other individuals)



Map / Marker ID: LEW011

Individual Plot ID: LEW011

GPS (wgs84-18N) lat: N44° 6' 18.654" long: W75° 31' 11.934

Cemetery: Lewisburg, Sterlingbush, St. Patrick's

Context: Contiguous

Plot Placement: In Rows

Grade Slope: None

Exposure: Open

Plot Accessories: -

General Comments: May be Halloran due to proximity to LEW008.

Additional Information:

References:

CEMETERY INTEREST FORM

(PAGE 2 OF 2)

Marker ID: LEW011



(Halloran?)	

PUBLIC WORKS
ENVIRONMENTAL DIVISION
FORT DRUM, NEW YORK





CEMETERY INTEREST FORM

(PAGE 1 OF 2)

PUBLIC WORKS, ENVIRONMENTAL DIVISION
FORT DRUM, NEW YORK

FIRST NAME:	John
MIDDLE NAME:	
LAST NAME:	Sheriden / Sheridan
MAIDEN NAME:	

<i>BIRTH DATE:</i>		<i>DEATH DATE:</i>	
DAY:		DAY:	23
MONTH:		MONTH:	January
YEAR:		YEAR:	1884

<i>AGE:</i>			
YEARS:	52	MONTHS:	
		DAYS:	

GENDER:	M
---------	---

EPITAPH OR SCRIPT:	JOHN SHERIDEN, / DIED / JAN. 23, 1884 / AE. 52 Y's. / Soldier of / Co. D. 146 Reg. / MARGARET / HIS WIFE / (blank) / SHERIDAN
--------------------	---

EPITAPH OR SCRIPT (CONT):	
---------------------------	--

MILITARY MARKER	Co. D. 146 reg.
-----------------	-----------------

Marker Plot Type:	Double
-------------------	--------

Marker Description	Pedestal with Obelisk
--------------------	-----------------------

Family Plot ID:	LEWFP03
-----------------	---------

Family Plot Name:	Sheriden / Sheridan
-------------------	---------------------

Associated Markers, IDs:	LEW013, LEW014, LEW015
(for this individual)	

Associated Individuals, IDs:	LEW012b
(other individuals)	



Map / Marker ID:	LEW012
-------------------------	---------------

Individual Plot ID:	LEW012a
---------------------	----------------

GPS (wgs84-18N)	lat: N44° 6' 18.725" long: W75° 31' 12.204
-----------------	--

Cemetery:	Lewisburg, Sterlingbush, St. Patrick's
-----------	--

Context:	Contiguous
----------	------------

Plot Placement:	In Rows
-----------------	---------

Grade Slope:	None
--------------	------

Exposure:	Open
-----------	------

Plot Accessories:	Flag
-------------------	------

General Comments:	New Veteran Marker Placed on 25 June 2012.
-------------------	--

Additional Information:	31 years. Enlisted, August 29, 1862, at Boonville, to serve three years; mustered in as private, Co. D, October 10, 1862; promoted corporal then principal musician, August 29, 1864; discharged, June 26, 1865, Washington, D. C.(Sheridan, Sharden, Shardon)
-------------------------	--

References:	Military Roster (http://dmna.ny.gov/historic/reghist/reghistindex.htm)
-------------	---

CEMETERY INTEREST FORM

Marker ID: LEW012

(PAGE 2 OF 2)



John	
Sheriden / Sheridan	

PUBLIC WORKS
ENVIRONMENTAL DIVISION
FORT DRUM, NEW YORK





CEMETERY INTEREST FORM

(PAGE 1 OF 2)

PUBLIC WORKS, ENVIRONMENTAL DIVISION
FORT DRUM, NEW YORK

FIRST NAME:	Margaret
MIDDLE NAME:	
LAST NAME:	Sheriden / Sheridan
MAIDEN NAME:	

BIRTH DATE:

DEATH DATE:

DAY:		DAY:	
MONTH:		MONTH:	
YEAR:		YEAR:	

AGE:

YEARS:		MONTHS:		DAYS:	
--------	--	---------	--	-------	--

GENDER:	F
---------	----------

EPITAPH OR SCRIPT:	JOHN SHERIDEN, / DIED / JAN. 23, 1884 / AE. 52 Y's. / Soldier of / Co. D. 146 Reg. / MARGARET / HIS WIFE / (blank) / SHERIDAN
--------------------	--

EPITAPH OR SCRIPT (CONT):	
---------------------------	--

MILITARY MARKER	(flag)
-----------------	---------------

Marker Plot Type:	Double
-------------------	---------------

Marker Description	Pedestal with Obelisk
--------------------	------------------------------

Family Plot ID:	LEWFP03
-----------------	----------------

Family Plot Name:	Sheriden / Sheridan
-------------------	----------------------------

Associated Markers, IDs:	LEW013, LEW014, LEW015
(for this individual)	

Associated Individuals, IDs:	LEW012a
(other individuals)	



Map / Marker ID:	LEW012
------------------	---------------

Individual Plot ID:	LEW012b
---------------------	----------------

GPS (wgs84-18N)	lat: N44° 6' 18.725" long: W75° 31' 12.204
-----------------	--

Cemetery:	Lewisburg, Sterlingbush, St. Patrick's
-----------	---

Context:	Contiguous
----------	-------------------

Plot Placement:	In Rows
-----------------	----------------

Grade Slope:	None
--------------	-------------

Exposure:	Open
-----------	-------------

Plot Accessories:	Flag
-------------------	-------------

General Comments:	-
-------------------	----------

Additional Information:	
-------------------------	--

References:	
-------------	--

CEMETERY INTEREST FORM

Marker ID: LEW012

(PAGE 2 OF 2)



Margaret

Sheriden / Sheridan

PUBLIC WORKS
ENVIRONMENTAL DIVISION
FORT DRUM, NEW YORK





CEMETERY INTEREST FORM

(PAGE 1 OF 2)

PUBLIC WORKS, ENVIRONMENTAL DIVISION
FORT DRUM, NEW YORK

FIRST NAME:

MIDDLE NAME:

LAST NAME: **Sheriden / Sheridan**

MAIDEN NAME:

BIRTH DATE: DAY: MONTH: YEAR:

DEATH DATE: DAY: MONTH: YEAR:

AGE: YEARS: MONTHS: DAYS:

GENDER:

EPITAPH OR SCRIPT: **MOTHER**

EPITAPH OR SCRIPT (CONT):

MILITARY MARKER: -

Marker Plot Type: **Single**

Marker Description: **Headstone**

Family Plot ID: **LEWFP03**

Family Plot Name: **Sheriden / Sheridan**

Associated Markers, IDs: **LEW012, LEW015**

(for this individual)

Associated Individuals, IDs:

(other individuals)



Map / Marker ID: **LEW013**

Individual Plot ID: **LEW013**

GPS (wgs84-18N) lat: **N44° 6' 18.693"** long: **W75° 31' 12.181**

Cemetery: **Lewisburg, Sterlingbush, St. Patrick's**

Context: **Contiguous**

Plot Placement: **In Rows**

Grade Slope: **None**

Exposure: **Open**

Plot Accessories: -

General Comments: -

Additional Information:

References:

CEMETERY INTEREST FORM

(PAGE 2 OF 2)

Marker ID: LEW013



Sheriden / Sheridan	

PUBLIC WORKS
ENVIRONMENTAL DIVISION
FORT DRUM, NEW YORK



--	--

--	--



CEMETERY INTEREST FORM

(PAGE 1 OF 2)

PUBLIC WORKS, ENVIRONMENTAL DIVISION
FORT DRUM, NEW YORK

FIRST NAME:

MIDDLE NAME:

LAST NAME: **Sheriden / Sheridan**

MAIDEN NAME:

BIRTH DATE:

DEATH DATE:

DAY:

DAY:

MONTH:

MONTH:

YEAR:

YEAR:

AGE:

YEARS:

MONTHS:

DAYS:

GENDER:

EPITAPH OR SCRIPT: **FATHER**

EPITAPH OR SCRIPT (CONT):

MILITARY MARKER: -

Marker Plot Type: **Single**

Marker Description: **Headstone**

Family Plot ID: **LEWFP03**

Family Plot Name: **Sheriden / Sheridan**

Associated Markers, IDs:
(for this individual) **LEW012, LEW015**

Associated Individuals, IDs:
(other individuals)



Map / Marker ID: **LEW014**

Individual Plot ID: **LEW014**

GPS (wgs84-18N) lat: **N44° 6' 18.665"** long: **W75° 31' 12.161**

Cemetery: **Lewisburg, Sterlingbush, St. Patrick's**

Context: **Contiguous**

Plot Placement: **In Rows**

Grade Slope: **None**

Exposure: **Open**

Plot Accessories: -

General Comments: -

Additional Information:

References:

CEMETERY INTEREST FORM

(PAGE 2 OF 2)

Marker ID: LEW014



Sheriden / Sheridan	

PUBLIC WORKS
ENVIRONMENTAL DIVISION
FORT DRUM, NEW YORK





CEMETERY INTEREST FORM

(PAGE 1 OF 2)

PUBLIC WORKS, ENVIRONMENTAL DIVISION
FORT DRUM, NEW YORK

FIRST NAME:	<input type="text"/>
MIDDLE NAME:	<input type="text"/>
LAST NAME:	Sheriden / Sheridan
MAIDEN NAME:	<input type="text"/>

<i>BIRTH DATE:</i>		<i>DEATH DATE:</i>	
DAY:	<input type="text"/>	DAY:	<input type="text"/>
MONTH:	<input type="text"/>	MONTH:	<input type="text"/>
YEAR:	<input type="text"/>	YEAR:	<input type="text"/>

<i>AGE:</i>					
YEARS:	<input type="text"/>	MONTHS:	<input type="text"/>	DAYS:	<input type="text"/>

GENDER:	<input type="text"/>
---------	----------------------

EPITAPH OR SCRIPT:	(none)
--------------------	--------

EPITAPH OR SCRIPT (CONT):	<input type="text"/>
---------------------------	----------------------

MILITARY MARKER	-
-----------------	---

Marker Plot Type:	Family
-------------------	--------

Marker Description	Enclosure
--------------------	-----------

Family Plot ID:	LEWFP03
-----------------	---------

Family Plot Name:	Sheriden / Sheridan
-------------------	---------------------

Associated Markers, IDs:	LEW012, LEW013, LEW014
(for this individual)	

Associated Individuals, IDs:	<input type="text"/>
(other individuals)	



Map / Marker ID:	LEW015
-------------------------	---------------

Individual Plot ID:	LEW015
---------------------	---------------

GPS (wgs84-18N)	lat: N44° 6' 18.762" long: W75° 31' 12.111
-----------------	--

Cemetery:	Lewisburg, Sterlingbush, St. Patrick's
-----------	--

Context:	Contiguous
----------	------------

Plot Placement:	In Rows
-----------------	---------

Grade Slope:	None
--------------	------

Exposure:	Open
-----------	------

Plot Accessories:	-
-------------------	---

General Comments:	-
-------------------	---

Additional Information:	<input type="text"/>
-------------------------	----------------------

References:	<input type="text"/>
-------------	----------------------

CEMETERY INTEREST FORM

(PAGE 2 OF 2)

Marker ID: LEW015



Sheriden / Sheridan	

PUBLIC WORKS
ENVIRONMENTAL DIVISION
FORT DRUM, NEW YORK





CEMETERY INTEREST FORM

(PAGE 1 OF 2)

PUBLIC WORKS, ENVIRONMENTAL DIVISION
FORT DRUM, NEW YORK

FIRST NAME:	Joseph
MIDDLE NAME:	
LAST NAME:	Downey
MAIDEN NAME:	

BIRTH DATE:

DEATH DATE:

DAY:		DAY:	8
MONTH:		MONTH:	March
YEAR:		YEAR:	1888

AGE:

YEARS:	48	MONTHS:	2	DAYS:	
--------	----	---------	---	-------	--

GENDER:	M
---------	---

EPITAPH OR SCRIPT:	JOSEPH DOWNEY / DIED / MAR. 8, 1888, / AGED 48 Y's & 2 M's. / And to he, whose heart was that / of a child's, has answered to / his name and stood in the presence / of his master. / DOWNEY
--------------------	--

EPITAPH OR SCRIPT (CONT):	
---------------------------	--

MILITARY MARKER	Veteran / 61 - 65
-----------------	-------------------

Marker Plot Type:	Single
-------------------	--------

Marker Description	Headstone
--------------------	-----------

Family Plot ID:	-
-----------------	---

Family Plot Name:	
-------------------	--

Associated Markers, IDs: (for this individual)	-
---	---

Associated Individuals, IDs: (other individuals)	
---	--



Map / Marker ID:	LEW016
-------------------------	---------------

Individual Plot ID:	LEW016
---------------------	--------

GPS (wgs84-18N)	lat: N44° 6' 18.580" long: W75° 31' 12.133
-----------------	--

Cemetery:	Lewisburg, Sterlingbush, St. Patrick's
-----------	--

Context:	Isolated
----------	----------

Plot Placement:	In Rows
-----------------	---------

Grade Slope:	None
--------------	------

Exposure:	Open
-----------	------

Plot Accessories:	Flag
-------------------	------

General Comments:	New Veteran Marker Placed on 25 June 2012.
-------------------	--

Additional Information:	
-------------------------	--

References:	
-------------	--

CEMETERY INTEREST FORM

Marker ID: LEW016

(PAGE 2 OF 2)



Joseph

Downey

PUBLIC WORKS
ENVIRONMENTAL DIVISION
FORT DRUM, NEW YORK





CEMETERY INTEREST FORM

(PAGE 1 OF 2)

PUBLIC WORKS, ENVIRONMENTAL DIVISION
FORT DRUM, NEW YORK

FIRST NAME: **John**

MIDDLE NAME:

LAST NAME: **Nolan**

MAIDEN NAME:

BIRTH DATE:

DEATH DATE:

DAY:

DAY:

MONTH:

MONTH:

YEAR:

YEAR:

AGE:

YEARS: MONTHS: DAYS:

GENDER:

EPITAPH OR SCRIPT: (E face) JOHN / died / OCT. 10, 1846 / AE. 2 yrs. / MARY / died / JAN. 6, 1849 / AE. 8 yrs. / (N face) THOMAS NOLAN / DIED / OCT. 17, 1885, / AE. 75 yrs. / LUCY, / his wife died / AUG. 18, 1888, / AE. 77 yrs. / NOLAN

EPITAPH OR SCRIPT (CONT): (W face) Call not back the / dear departed / Anchored safe / their storms are (o'r?) / On the border lands / ... (illegible) ... left there / Soon to meet (and?) / ... no more / (Bare?)

MILITARY MARKER:

Marker Plot Type:

Marker Description:

Family Plot ID:

Family Plot Name:

Associated Markers, IDs:
(for this individual)

Associated Individuals, IDs:
(other individuals)



Map / Marker ID:

Individual Plot ID:

GPS (wgs84-18N) lat: long:

Cemetery:

Context:

Plot Placement:

Grade Slope:

Exposure:

Plot Accessories:

General Comments:

Additional Information:

References:

CEMETERY INTEREST FORM

Marker ID: LEW017

(PAGE 2 OF 2)



John	
Nolan	

PUBLIC WORKS
ENVIRONMENTAL DIVISION
FORT DRUM, NEW YORK





CEMETERY INTEREST FORM

(PAGE 1 OF 2)

PUBLIC WORKS, ENVIRONMENTAL DIVISION
FORT DRUM, NEW YORK

FIRST NAME:	Mary
MIDDLE NAME:	
LAST NAME:	Nolan
MAIDEN NAME:	

<i>BIRTH DATE:</i>		<i>DEATH DATE:</i>	
DAY:		DAY:	20
MONTH:		MONTH:	December
YEAR:		YEAR:	1848

<i>AGE:</i>			
YEARS:	10	MONTHS:	
		DAYS:	

GENDER:	F
---------	---

EPITAPH OR SCRIPT:	(E face) JOHN / died / OCT. 10, 1846 / AE. 2 yrs. / MARY / died / JAN. 6, 1849 / AE. 8 yrs. / (N face) THOMAS NOLAN / DIED / OCT. 17, 1885, / AE. 75 yrs. / LUCY, / his wife died / AUG. 18, 1888, / AE. 77 yrs. / NOLAN
--------------------	--

EPITAPH OR SCRIPT (CONT):	(W face) Call not back the / dear departed / Anchored safe / their storms are (o'r?) / On the border lands / ... (illegible) ... left there / Soon to meet (and?) / ... no more / (Bare?)
---------------------------	---

MILITARY MARKER	-
-----------------	---

Marker Plot Type:	Family
-------------------	--------

Marker Description	Pedestal with Obelisk
--------------------	-----------------------

Family Plot ID:	LEWFP04
-----------------	---------

Family Plot Name:	Nolan
-------------------	-------

Associated Markers, IDs:	LEW018, LEW019
(for this individual)	

Associated Individuals, IDs:	LEW017a, LEW017b, LEW017c, LEW017e
(other individuals)	



Map / Marker ID:	LEW017
------------------	---------------

Individual Plot ID:	LEW017d
---------------------	----------------

GPS (wgs84-18N)	lat: N44° 6' 18.675" long: W75° 31' 12.324
-----------------	--

Cemetery:	Lewisburg, Sterlingbush, St. Patrick's
-----------	--

Context:	Contiguous
----------	------------

Plot Placement:	In Rows
-----------------	---------

Grade Slope:	None
--------------	------

Exposure:	Open
-----------	------

Plot Accessories:	-
-------------------	---

General Comments:	-
-------------------	---

Additional Information:	
-------------------------	--

References:	
-------------	--

CEMETERY INTEREST FORM

Marker ID: LEW017

(PAGE 2 OF 2)



Mary	
Nolan	

PUBLIC WORKS
ENVIRONMENTAL DIVISION
FORT DRUM, NEW YORK





CEMETERY INTEREST FORM

(PAGE 1 OF 2)

PUBLIC WORKS, ENVIRONMENTAL DIVISION
FORT DRUM, NEW YORK

FIRST NAME: **Lucy**

MIDDLE NAME:

LAST NAME: **Nolan**

MAIDEN NAME:

BIRTH DATE:

DEATH DATE:

DAY:		DAY:	18
MONTH:		MONTH:	August
YEAR:		YEAR:	1888

AGE:

YEARS:	77	MONTHS:		DAYS:	
--------	----	---------	--	-------	--

GENDER: **F**

EPITAPH OR SCRIPT: (E face) JOHN / died / OCT. 10, 1846 / AE. 2 yrs. / MARY / died / JAN. 6, 1849 / AE. 8 yrs. / (N face) THOMAS NOLAN / DIED / OCT. 17, 1885, / AE. 75 yrs. / LUCY, / his wife died / AUG. 18, 1888, / AE. 77 yrs. / NOLAN

EPITAPH OR SCRIPT (CONT): (W face) Call not back the / dear departed / Anchored safe / their storms are (o'r?) / On the border lands / ... (illegible) ... left there / Soon to meet (and?) / ... no more / (Bare?)

MILITARY MARKER: -

Marker Plot Type: **Family**

Marker Description: **Pedestal with Obelisk**

Family Plot ID: **LEWFP04**

Family Plot Name: **Nolan**

Associated Markers, IDs: **LEW018, LEW019**
(for this individual)

Associated Individuals, IDs: **LEW017a, LEW017c, LEW017d, LEW017e**
(other individuals)



Map / Marker ID: **LEW017**

Individual Plot ID: **LEW017b**

GPS (wgs84-18N) lat: **N44° 6' 18.675"** long: **W75° 31' 12.324**

Cemetery: **Lewisburg, Sterlingbush, St. Patrick's**

Context: **Contiguous**

Plot Placement: **In Rows**

Grade Slope: **None**

Exposure: **Open**

Plot Accessories: **-**

General Comments: **-**

Additional Information:

References:

CEMETERY INTEREST FORM

Marker ID: LEW017

(PAGE 2 OF 2)



Lucy	
Nolan	

PUBLIC WORKS
ENVIRONMENTAL DIVISION
FORT DRUM, NEW YORK





CEMETERY INTEREST FORM

(PAGE 1 OF 2)

PUBLIC WORKS, ENVIRONMENTAL DIVISION
FORT DRUM, NEW YORK

FIRST NAME:	Thomas
MIDDLE NAME:	
LAST NAME:	Nolan
MAIDEN NAME:	

BIRTH DATE:

DEATH DATE:

DAY:		DAY:	17
MONTH:		MONTH:	October
YEAR:		YEAR:	1885

AGE:

YEARS:	75	MONTHS:		DAYS:	
--------	----	---------	--	-------	--

GENDER:	M
---------	---

EPITAPH OR SCRIPT:	(E face) JOHN / died / OCT. 10, 1846 / AE. 2 yrs. / MARY / died / JAN. 6, 1849 / AE. 8 yrs. / (N face) THOMAS NOLAN / DIED / OCT. 17, 1885, / AE. 75 yrs. / LUCY, / his wife died / AUG. 18, 1888, / AE. 77 yrs. / NOLAN
--------------------	--

EPITAPH OR SCRIPT (CONT):	(W face) Call not back the / dear departed / Anchored safe / their storms are (o'r?) / On the border lands / ... (illegible) ... left there / Soon to meet (and?) / ... no more / (Bare?)
---------------------------	---

MILITARY MARKER	-
-----------------	---

Marker Plot Type:	Family
-------------------	--------

Marker Description	Pedestal with Obelisk
--------------------	-----------------------

Family Plot ID:	LEWFP04
-----------------	---------

Family Plot Name:	Nolan
-------------------	-------

Associated Markers, IDs:	LEW018, LEW019
(for this individual)	

Associated Individuals, IDs:	LEW017b, LEW017c, LEW017d, LEW017e
(other individuals)	



Map / Marker ID:	LEW017
------------------	---------------

Individual Plot ID:	LEW017a
---------------------	----------------

GPS (wgs84-18N)	lat: N44° 6' 18.675" long: W75° 31' 12.324
-----------------	--

Cemetery:	Lewisburg, Sterlingbush, St. Patrick's
-----------	--

Context:	Contiguous
----------	------------

Plot Placement:	In Rows
-----------------	---------

Grade Slope:	None
--------------	------

Exposure:	Open
-----------	------

Plot Accessories:	-
-------------------	---

General Comments:	-
-------------------	---

Additional Information:	
-------------------------	--

References:	
-------------	--

CEMETERY INTEREST FORM

Marker ID: LEW017

(PAGE 2 OF 2)



Thomas

Nolan

PUBLIC WORKS
ENVIRONMENTAL DIVISION
FORT DRUM, NEW YORK





CEMETERY INTEREST FORM

(PAGE 1 OF 2)

PUBLIC WORKS, ENVIRONMENTAL DIVISION
FORT DRUM, NEW YORK

FIRST NAME:	Thomas
MIDDLE NAME:	
LAST NAME:	Nolan
MAIDEN NAME:	

BIRTH DATE:

DEATH DATE:

DAY:		DAY:	6
MONTH:		MONTH:	January
YEAR:		YEAR:	1849

AGE:

YEARS:	8	MONTHS:		DAYS:	
--------	---	---------	--	-------	--

GENDER:	M
---------	---

EPITAPH OR SCRIPT:	(E face) JOHN / died / OCT. 10, 1846 / AE. 2 yrs. / MARY / died / JAN. 6, 1849 / AE. 8 yrs. / (N face) THOMAS NOLAN / DIED / OCT. 17, 1885, / AE. 75 yrs. / LUCY, / his wife died / AUG. 18, 1888, / AE. 77 yrs. / NOLAN
--------------------	--

EPITAPH OR SCRIPT (CONT):	(W face) Call not back the / dear departed / Anchored safe / their storms are (o'r?) / On the border lands / ... (illegible) ... left there / Soon to meet (and?) / ... no more / (Bare?)
---------------------------	---

MILITARY MARKER	-
-----------------	---

Marker Plot Type:	Family
-------------------	--------

Marker Description	Pedestal with Obelisk
--------------------	-----------------------

Family Plot ID:	LEWFP04
-----------------	---------

Family Plot Name:	Nolan
-------------------	-------

Associated Markers, IDs:	LEW018, LEW019
(for this individual)	

Associated Individuals, IDs:	LEW017a, LEW017b, LEW017c, LEW017d
(other individuals)	



Map / Marker ID:	LEW017
------------------	---------------

Individual Plot ID:	LEW017e
---------------------	----------------

GPS (wgs84-18N)	lat: N44° 6' 18.675" long: W75° 31' 12.324
-----------------	--

Cemetery:	Lewisburg, Sterlingbush, St. Patrick's
-----------	--

Context:	Contiguous
----------	------------

Plot Placement:	In Rows
-----------------	---------

Grade Slope:	None
--------------	------

Exposure:	Open
-----------	------

Plot Accessories:	-
-------------------	---

General Comments:	-
-------------------	---

Additional Information:	
-------------------------	--

References:	
-------------	--

CEMETERY INTEREST FORM

Marker ID: LEW017

(PAGE 2 OF 2)



Thomas

Nolan

PUBLIC WORKS
ENVIRONMENTAL DIVISION
FORT DRUM, NEW YORK





CEMETERY INTEREST FORM

(PAGE 1 OF 2)

PUBLIC WORKS, ENVIRONMENTAL DIVISION
FORT DRUM, NEW YORK

FIRST NAME:

MIDDLE NAME:

LAST NAME: **Nolan**

MAIDEN NAME:

BIRTH DATE:

DEATH DATE:

DAY:

DAY:

MONTH:

MONTH:

YEAR:

YEAR:

AGE:

YEARS:

MONTHS:

DAYS:

GENDER:

EPITAPH OR SCRIPT: **L. N.**

EPITAPH OR SCRIPT (CONT):

MILITARY MARKER: -

Marker Plot Type: **Single**

Marker Description: **Headstone**

Family Plot ID: **LEWFP04**

Family Plot Name: **Nolan**

Associated Markers, IDs:
(for this individual) **LEW017**

Associated Individuals, IDs:
(other individuals)



Map / Marker ID: **LEW018**

Individual Plot ID: **LEW018**

GPS (wgs84-18N) lat: **N44° 6' 18.666"** long: **W75° 31' 12.432**

Cemetery: **Lewisburg, Sterlingbush, St. Patrick's**

Context: **Contiguous**

Plot Placement: **In Rows**

Grade Slope: **None**

Exposure: **Open**

Plot Accessories: -

General Comments: -

Additional Information:

References:

CEMETERY INTEREST FORM

(PAGE 2 OF 2)

Marker ID: LEW018



Nolan	

PUBLIC WORKS
ENVIRONMENTAL DIVISION
FORT DRUM, NEW YORK





CEMETERY INTEREST FORM

(PAGE 1 OF 2)

PUBLIC WORKS, ENVIRONMENTAL DIVISION
FORT DRUM, NEW YORK

FIRST NAME:

MIDDLE NAME:

LAST NAME: **Nolan**

MAIDEN NAME:

BIRTH DATE:

DEATH DATE:

DAY:

DAY:

MONTH:

MONTH:

YEAR:

YEAR:

AGE:

YEARS:

MONTHS:

DAYS:

GENDER:

EPITAPH OR SCRIPT: T. N.

EPITAPH OR SCRIPT (CONT):

MILITARY MARKER: -

Marker Plot Type: Single

Marker Description: Headstone

Family Plot ID: LEWFP04

Family Plot Name: Nolan

Associated Markers, IDs:
(for this individual) LEW017

Associated Individuals, IDs:
(other individuals)



Map / Marker ID: **LEW019**

Individual Plot ID: **LEW019**

GPS (wgs84-18N) lat: N44° 6' 18.621" long: W75° 31' 12.399"

Cemetery: Lewisburg, Sterlingbush, St. Patrick's

Context: Contiguous

Plot Placement: In Rows

Grade Slope: None

Exposure: Open

Plot Accessories: -

General Comments: -

Additional Information:

References:

CEMETERY INTEREST FORM

Marker ID: LEW019

(PAGE 2 OF 2)



Nolan	

PUBLIC WORKS
ENVIRONMENTAL DIVISION
FORT DRUM, NEW YORK





CEMETERY INTEREST FORM

(PAGE 1 OF 2)

PUBLIC WORKS, ENVIRONMENTAL DIVISION
FORT DRUM, NEW YORK

FIRST NAME:	Joseph
MIDDLE NAME:	
LAST NAME:	Downey
MAIDEN NAME:	

<i>BIRTH DATE:</i>		<i>DEATH DATE:</i>	
DAY:	27	DAY:	22
MONTH:	October	MONTH:	February
YEAR:	1894	YEAR:	1967

<i>AGE:</i>			
YEARS:	72	MONTHS:	
		DAYS:	

GENDER:	M
---------	---

EPITAPH OR SCRIPT:	JOSEPH DOWNEY / NEW YORK / PVT 2 RCT CO GEN SVC INF / WORLD WAR I / OCT 27 1894 (space) FEB 22 1967
--------------------	---

EPITAPH OR SCRIPT (CONT):	
---------------------------	--

MILITARY MARKER	NEW YORK; PVT 2 RCT CO GEN S
-----------------	------------------------------

Marker Plot Type:	Single
-------------------	--------

Marker Description	Headstone
--------------------	-----------

Family Plot ID:	-
-----------------	---

Family Plot Name:	
-------------------	--

Associated Markers, IDs:	-
(for this individual)	

Associated Individuals, IDs:	
(other individuals)	



Map / Marker ID:	LEW020
------------------	---------------

Individual Plot ID:	LEW020
---------------------	---------------

GPS (wgs84-18N)	lat: N44° 6' 18.587" long: W75° 31' 12.238
-----------------	--

Cemetery:	Lewisburg, Sterlingbush, St. Patrick's
-----------	--

Context:	Contiguous
----------	------------

Plot Placement:	In Rows
-----------------	---------

Grade Slope:	None
--------------	------

Exposure:	Tree Overhang
-----------	---------------

Plot Accessories:	Flag
-------------------	------

General Comments:	Like related to LEW021, LEW023, LEW024 due to last name, dates, and proximity. New Veteran Marker Placed on 25 June 2012.
-------------------	---

Additional Information:	NEW YORK; PVT 2 RCT CO GEN SVC INF; WORLD WAR I
-------------------------	---

References:	
-------------	--

CEMETERY INTEREST FORM

(PAGE 2 OF 2)

Marker ID: LEW020



Joseph

Downey





CEMETERY INTEREST FORM

(PAGE 1 OF 2)

PUBLIC WORKS, ENVIRONMENTAL DIVISION
FORT DRUM, NEW YORK

FIRST NAME:	Ammy
MIDDLE NAME:	
LAST NAME:	Downey
MAIDEN NAME:	

<i>BIRTH DATE:</i>		<i>DEATH DATE:</i>	
DAY:		DAY:	2
MONTH:		MONTH:	November
YEAR:		YEAR:	1887

<i>AGE:</i>			
YEARS:	10	DAYS:	27
MONTHS:	3		

GENDER:	M
---------	---

EPITAPH OR SCRIPT:	AMMY / Son of / Alvin & Alice / DOWNEY / died Nov. 2, 1887 / AE. 10y's. 3m's. 27d's. / ...(illegible)... / DOWNEY
--------------------	---

EPITAPH OR SCRIPT (CONT):	
MILITARY MARKER	-

Marker Plot Type:	Single
-------------------	--------

Marker Description	Headstone
--------------------	-----------

Family Plot ID:	-
-----------------	---

Family Plot Name:	
-------------------	--

Associated Markers, IDs: (for this individual)	LEW022
---	--------

Associated Individuals, IDs: (other individuals)	LEW023, LEW024, LEW025
---	------------------------



Map / Marker ID:	LEW021
-------------------------	---------------

Individual Plot ID:	LEW021
---------------------	--------

GPS (wgs84-18N)	lat: N44° 6' 18.517" long: W75° 31' 12.314
-----------------	--

Cemetery:	Lewisburg, Sterlingbush, St. Patrick's
-----------	--

Context:	Contiguous
----------	------------

Plot Placement:	In Rows
-----------------	---------

Grade Slope:	None
--------------	------

Exposure:	Tree Overhang
-----------	---------------

Plot Accessories:	-
-------------------	---

General Comments:	-
-------------------	---

Additional Information:	
-------------------------	--

References:	
-------------	--

CEMETERY INTEREST FORM

(PAGE 2 OF 2)

Marker ID: LEW021



Ammy	
Downey	

PUBLIC WORKS
ENVIRONMENTAL DIVISION
FORT DRUM, NEW YORK





CEMETERY INTEREST FORM

(PAGE 1 OF 2)

PUBLIC WORKS, ENVIRONMENTAL DIVISION
FORT DRUM, NEW YORK

FIRST NAME:

MIDDLE NAME:

LAST NAME: **Downey**

MAIDEN NAME:

BIRTH DATE: DAY: MONTH: YEAR:

DEATH DATE: DAY: MONTH: YEAR:

AGE: YEARS: MONTHS: DAYS:

GENDER:

EPITAPH OR SCRIPT: **AMMY**

EPITAPH OR SCRIPT (CONT):

MILITARY MARKER: -

Marker Plot Type: **Single**

Marker Description: **Footstone**

Family Plot ID: -

Family Plot Name:

Associated Markers, IDs: **LEW021**
(for this individual)

Associated Individuals, IDs:
(other individuals)



Map / Marker ID: **LEW022**

Individual Plot ID: **LEW022**

GPS (wgs84-18N) lat: **N44° 6' 18.583"** long: **W75° 31' 12.245**

Cemetery: Lewisburg, Sterlingbush, St. Patrick's

Context: Contiguous

Plot Placement: In Rows

Grade Slope: None

Exposure: Tree Overhang

Plot Accessories: -

General Comments: -

Additional Information:

References:

CEMETERY INTEREST FORM

Marker ID: LEW022

(PAGE 2 OF 2)



Downey	

PUBLIC WORKS
ENVIRONMENTAL DIVISION
FORT DRUM, NEW YORK





CEMETERY INTEREST FORM

(PAGE 1 OF 2)

PUBLIC WORKS, ENVIRONMENTAL DIVISION
FORT DRUM, NEW YORK

FIRST NAME: **Alvin**

MIDDLE NAME:

LAST NAME: **Downey**

MAIDEN NAME:

BIRTH DATE: DAY: MONTH: YEAR:

DEATH DATE: DAY: MONTH: YEAR:

AGE: YEARS: MONTHS: DAYS:

GENDER: **M**

EPITAPH OR SCRIPT: **FATHER**

EPITAPH OR SCRIPT (CONT):

MILITARY MARKER: **-**

Marker Plot Type: **Single**

Marker Description: **Headstone**

Family Plot ID: **-**

Family Plot Name:

Associated Markers, IDs: **LEW021**
(for this individual)

Associated Individuals, IDs: **LEW021, LEW024**
(other individuals)



Map / Marker ID: **LEW023**

Individual Plot ID: **LEW023**

GPS (wgs84-18N) lat: **N44° 6' 18.549"** long: **W75° 31' 12.337"**

Cemetery: **Lewisburg, Sterlingbush, St. Patrick's**

Context: **Contiguous**

Plot Placement: **In Rows**

Grade Slope: **None**

Exposure: **Tree Overhang**

Plot Accessories: **-**

General Comments: **Likely the location of Alvin Downey (see LEW021), due to proximity and script.**

Additional Information:

References:

CEMETERY INTEREST FORM

(PAGE 2 OF 2)

Marker ID: LEW023



Alvin	
Downey	

PUBLIC WORKS
ENVIRONMENTAL DIVISION
FORT DRUM, NEW YORK





CEMETERY INTEREST FORM

(PAGE 1 OF 2)

PUBLIC WORKS, ENVIRONMENTAL DIVISION
FORT DRUM, NEW YORK

FIRST NAME:	Alice
MIDDLE NAME:	
LAST NAME:	Downey
MAIDEN NAME:	

<i>BIRTH DATE:</i>		<i>DEATH DATE:</i>	
DAY:	<input type="text"/>	DAY:	<input type="text"/>
MONTH:	<input type="text"/>	MONTH:	<input type="text"/>
YEAR:	<input type="text"/>	YEAR:	<input type="text"/>

<i>AGE:</i>					
YEARS:	<input type="text"/>	MONTHS:	<input type="text"/>	DAYS:	<input type="text"/>

GENDER:	F
---------	----------

EPITAPH OR SCRIPT:	MOTHER
--------------------	---------------

EPITAPH OR SCRIPT (CONT):	
---------------------------	--

MILITARY MARKER	-
-----------------	---

Marker Plot Type:	Single
-------------------	---------------

Marker Description	Headstone
--------------------	------------------

Family Plot ID:	-
-----------------	---

Family Plot Name:	
-------------------	--

Associated Markers, IDs: (for this individual)	LEW021
---	---------------

Associated Individuals, IDs: (other individuals)	LEW021, LEW023
---	-----------------------



Map / Marker ID:	LEW024
-------------------------	---------------

Individual Plot ID:	LEW024
---------------------	---------------

GPS (wgs84-18N)	lat: N44° 6' 18.488" long: W75° 31' 12.292
-----------------	--

Cemetery:	Lewisburg, Sterlingbush, St. Patrick's
-----------	--

Context:	Contiguous
----------	------------

Plot Placement:	In Rows
-----------------	---------

Grade Slope:	None
--------------	------

Exposure:	Tree Overhang
-----------	---------------

Plot Accessories:	-
-------------------	---

General Comments:	Likely the location of Alice Downey (see LEW021), due to proximity and script.
-------------------	--

Additional Information:	
-------------------------	--

References:	
-------------	--

CEMETERY INTEREST FORM

(PAGE 2 OF 2)

Marker ID: LEW024



Alice	
Downey	

PUBLIC WORKS
ENVIRONMENTAL DIVISION
FORT DRUM, NEW YORK





CEMETERY INTEREST FORM

(PAGE 1 OF 2)

PUBLIC WORKS, ENVIRONMENTAL DIVISION
FORT DRUM, NEW YORK

FIRST NAME:	Daniel
MIDDLE NAME:	W
LAST NAME:	Downey
MAIDEN NAME:	

<i>BIRTH DATE:</i>		<i>DEATH DATE:</i>	
DAY:	<input type="text"/>	DAY:	<input type="text"/>
MONTH:	<input type="text"/>	MONTH:	<input type="text"/>
YEAR:	<input type="text"/>	YEAR:	<input type="text"/>

<i>AGE:</i>					
YEARS:	<input type="text"/>	MONTHS:	<input type="text"/>	DAYS:	<input type="text"/>

GENDER:	M
---------	----------

EPITAPH OR SCRIPT:	Daniel W.
--------------------	------------------

EPITAPH OR SCRIPT (CONT):	
---------------------------	--

MILITARY MARKER	-
-----------------	---

Marker Plot Type:	Single
-------------------	---------------

Marker Description	Headstone
--------------------	------------------

Family Plot ID:	-
-----------------	---

Family Plot Name:	
-------------------	--

Associated Markers, IDs: (for this individual)	-
---	---

Associated Individuals, IDs: (other individuals)	LEW021, LEW023, LEW024
---	-------------------------------



Map / Marker ID:	LEW025
-------------------------	---------------

Individual Plot ID:	LEW025
---------------------	---------------

GPS (wgs84-18N)	lat: N44° 6' 18.523" long: W75° 31' 12.201
-----------------	--

Cemetery:	Lewisburg, Sterlingbush, St. Patrick's
-----------	--

Context:	Contiguous
----------	------------

Plot Placement:	In Rows
-----------------	---------

Grade Slope:	None
--------------	------

Exposure:	Tree Overhang
-----------	---------------

Plot Accessories:	-
-------------------	---

General Comments:	Likely a Downey due to proximity to LEW021, and similarity to LEW023 & LEW024 in style and material.
-------------------	--

Additional Information:	
-------------------------	--

References:	
-------------	--

CEMETERY INTEREST FORM

(PAGE 2 OF 2)

Marker ID: LEW025



Daniel	W
Downey	

PUBLIC WORKS
ENVIRONMENTAL DIVISION
FORT DRUM, NEW YORK





CEMETERY INTEREST FORM

(PAGE 1 OF 2)

PUBLIC WORKS, ENVIRONMENTAL DIVISION
FORT DRUM, NEW YORK

FIRST NAME:	Catharine
MIDDLE NAME:	
LAST NAME:	O'Rourke
MAIDEN NAME:	

BIRTH DATE:

DEATH DATE:

DAY:		DAY:	
MONTH:		MONTH:	
YEAR:	1820	YEAR:	1896

AGE:

YEARS:	76	MONTHS:		DAYS:	
--------	----	---------	--	-------	--

GENDER:	F
---------	---

EPITAPH OR SCRIPT:	O'ROURKE / THOMAS O'ROURKE / 1818 - 1883 / CATHARINE HIS WIFE / 1820 - 1896 / STEPHEN, 1857 - 19 (blank)
--------------------	--

EPITAPH OR SCRIPT (CONT):	
---------------------------	--

MILITARY MARKER	-
-----------------	---

Marker Plot Type:	Family
-------------------	--------

Marker Description	Footstone
--------------------	-----------

Family Plot ID:	LEWFP05
-----------------	---------

Family Plot Name:	O'Rourke
-------------------	----------

Associated Markers, IDs:	-
--------------------------	---

(for this individual)

Associated Individuals, IDs:	LEW026a, LEW026c
------------------------------	------------------

(other individuals)



Map / Marker ID:	LEW026
-------------------------	---------------

Individual Plot ID:	LEW026b
---------------------	----------------

GPS (wgs84-18N)	lat: N44° 6' 18.607" long: W75° 31' 12.512
-----------------	--

Cemetery:	Lewisburg, Sterlingbush, St. Patrick's
-----------	--

Context:	Contiguous
----------	------------

Plot Placement:	In Rows
-----------------	---------

Grade Slope:	None
--------------	------

Exposure:	Tree Overhang
-----------	---------------

Plot Accessories:	-
-------------------	---

General Comments:	-
-------------------	---

Additional Information:	
-------------------------	--

References:	
-------------	--

CEMETERY INTEREST FORM

(PAGE 2 OF 2)

Marker ID: LEW026



Catharine	
O'Rourke	

PUBLIC WORKS
ENVIRONMENTAL DIVISION
FORT DRUM, NEW YORK





CEMETERY INTEREST FORM

(PAGE 1 OF 2)

PUBLIC WORKS, ENVIRONMENTAL DIVISION
FORT DRUM, NEW YORK

FIRST NAME:	Stephen
MIDDLE NAME:	
LAST NAME:	O'Rourke
MAIDEN NAME:	

BIRTH DATE:

DEATH DATE:

DAY:		DAY:	
MONTH:		MONTH:	
YEAR:	1857	YEAR:	

AGE:

YEARS:		MONTHS:		DAYS:	
--------	--	---------	--	-------	--

GENDER:	M
---------	---

EPITAPH OR SCRIPT:	O'ROURKE / THOMAS O'ROURKE / 1818 - 1883 / CATHARINE HIS WIFE / 1820 - 1896 / STEPHEN, 1857 - 19 (blank)
--------------------	--

EPITAPH OR SCRIPT (CONT):	
---------------------------	--

MILITARY MARKER	-
-----------------	---

Marker Plot Type:	Family
-------------------	--------

Marker Description	Footstone
--------------------	-----------

Family Plot ID:	LEWFP05
-----------------	---------


Family Plot Name:	O'Rourke
-------------------	----------

Associated Markers, IDs:	-
--------------------------	---

(for this individual)

Associated Individuals, IDs:	LEW026a, LEW026b
------------------------------	------------------

(other individuals)



Map / Marker ID:	LEW026
-------------------------	---------------

Individual Plot ID:	LEW026c
---------------------	---------

GPS (wgs84-18N)	lat: N44° 6' 18.607" long: W75° 31' 12.512
-----------------	--

Cemetery:	Lewisburg, Sterlingbush, St. Patrick's
-----------	--

Context:	Contiguous
----------	------------

Plot Placement:	In Rows
-----------------	---------

Grade Slope:	None
--------------	------

Exposure:	Tree Overhang
-----------	---------------

Plot Accessories:	-
-------------------	---

General Comments:	-
-------------------	---

Additional Information:	
-------------------------	--

References:	
-------------	--

CEMETERY INTEREST FORM

(PAGE 2 OF 2)

Marker ID: LEW026



Stephen

O'Rourke

PUBLIC WORKS
ENVIRONMENTAL DIVISION
FORT DRUM, NEW YORK





CEMETERY INTEREST FORM

(PAGE 1 OF 2)

PUBLIC WORKS, ENVIRONMENTAL DIVISION
FORT DRUM, NEW YORK

FIRST NAME:	Thomas
MIDDLE NAME:	
LAST NAME:	O'Rourke
MAIDEN NAME:	

BIRTH DATE:

DEATH DATE:

DAY:		DAY:	
MONTH:		MONTH:	
YEAR:	1818	YEAR:	1883

AGE:

YEARS:	65	MONTHS:		DAYS:	
--------	----	---------	--	-------	--

GENDER:	M
---------	---

EPITAPH OR SCRIPT:	O'ROURKE / THOMAS O'ROURKE / 1818 - 1883 / CATHARINE HIS WIFE / 1820 - 1896 / STEPHEN, 1857 - 19 (blank)
--------------------	--

EPITAPH OR SCRIPT (CONT):	
---------------------------	--

MILITARY MARKER	-
-----------------	---

Marker Plot Type:	Family
-------------------	--------

Marker Description	Footstone
--------------------	-----------

Family Plot ID:	LEWFP05
-----------------	---------


Family Plot Name:	O'Rourke
-------------------	----------

Associated Markers, IDs:	-
--------------------------	---

(for this individual)

Associated Individuals, IDs:	LEW026b, LEW026c
------------------------------	------------------

(other individuals)



Map / Marker ID:	LEW026
------------------	---------------

Individual Plot ID:	LEW026a
---------------------	----------------

GPS (wgs84-18N)	lat: N44° 6' 18.607" long: W75° 31' 12.512
-----------------	--

Cemetery:	Lewisburg, Sterlingbush, St. Patrick's
-----------	--

Context:	Contiguous
----------	------------

Plot Placement:	In Rows
-----------------	---------

Grade Slope:	None
--------------	------

Exposure:	Tree Overhang
-----------	---------------

Plot Accessories:	-
-------------------	---

General Comments:	-
-------------------	---

Additional Information:	
-------------------------	--

References:	
-------------	--

CEMETERY INTEREST FORM

(PAGE 2 OF 2)

Marker ID: LEW026



Thomas

O'Rourke





CEMETERY INTEREST FORM

(PAGE 1 OF 2)

PUBLIC WORKS, ENVIRONMENTAL DIVISION
FORT DRUM, NEW YORK

FIRST NAME:

MIDDLE NAME:

LAST NAME: **O'Rourke**

MAIDEN NAME:

BIRTH DATE: DAY: MONTH: YEAR:

DEATH DATE: DAY: MONTH: YEAR:

AGE: YEARS: MONTHS: DAYS:

GENDER:

EPITAPH OR SCRIPT: **FATHER**

EPITAPH OR SCRIPT (CONT):

MILITARY MARKER: -

Marker Plot Type: **Single**

Marker Description: **Headstone**

Family Plot ID: **LEWFP05**

Family Plot Name: **O'Rourke**

Associated Markers, IDs:
(for this individual)

-

Associated Individuals, IDs:
(other individuals)



Map / Marker ID: **LEW027**

Individual Plot ID: **LEW027**

GPS (wgs84-18N) lat: N44° 6' 18.586" long: W75° 31' 12.601

Cemetery: Lewisburg, Sterlingbush, St. Patrick's

Context: Contiguous

Plot Placement: In Rows

Grade Slope: None

Exposure: Tree Overhang

Plot Accessories: -

General Comments: -

Additional Information:

References:

CEMETERY INTEREST FORM

(PAGE 2 OF 2)

Marker ID: LEW027



O'Rourke	

PUBLIC WORKS
ENVIRONMENTAL DIVISION
FORT DRUM, NEW YORK





CEMETERY INTEREST FORM

(PAGE 1 OF 2)

PUBLIC WORKS, ENVIRONMENTAL DIVISION
FORT DRUM, NEW YORK

FIRST NAME:

MIDDLE NAME:

LAST NAME: **O'Rourke**

MAIDEN NAME:

BIRTH DATE: DAY: MONTH: YEAR:

DEATH DATE: DAY: MONTH: YEAR:

AGE: YEARS: MONTHS: DAYS:

GENDER:

EPITAPH OR SCRIPT: **MOTHER**

EPITAPH OR SCRIPT (CONT):

MILITARY MARKER: -

Marker Plot Type: **Single**

Marker Description: **Headstone**

Family Plot ID: **LEWFP05**

Family Plot Name: **O'Rourke**

Associated Markers, IDs: -
(for this individual)

Associated Individuals, IDs: -
(other individuals)



Map / Marker ID: **LEW028**

Individual Plot ID: **LEW028**

GPS (wgs84-18N) lat: **N44° 6' 18.554"** long: **W75° 31' 12.576**

Cemetery: **Lewisburg, Sterlingbush, St. Patrick's**

Context: **Contiguous**

Plot Placement: **In Rows**

Grade Slope: **None**

Exposure: **Tree Overhang**

Plot Accessories: -

General Comments: -

Additional Information:

References:

CEMETERY INTEREST FORM

(PAGE 2 OF 2)

Marker ID: LEW028



O'Rourke	

PUBLIC WORKS
ENVIRONMENTAL DIVISION
FORT DRUM, NEW YORK



--

--

--



CEMETERY INTEREST FORM

(PAGE 1 OF 2)

PUBLIC WORKS, ENVIRONMENTAL DIVISION
FORT DRUM, NEW YORK

FIRST NAME:	Murlin
MIDDLE NAME:	
LAST NAME:	O'Rourke
MAIDEN NAME:	

<i>BIRTH DATE:</i>		<i>DEATH DATE:</i>	
DAY:		DAY:	
MONTH:		MONTH:	
YEAR:	1892	YEAR:	1918

<i>AGE:</i>			
YEARS:	26	MONTHS:	
		DAYS:	

GENDER:	M
---------	---

EPITAPH OR SCRIPT:	MURLIN (top) / 1892 - 1918
--------------------	----------------------------

EPITAPH OR SCRIPT (CONT):	
---------------------------	--

MILITARY MARKER	-
-----------------	---

Marker Plot Type:	Single
-------------------	--------

Marker Description	Footstone
--------------------	-----------

Family Plot ID:	-
-----------------	---

Family Plot Name:	O'Rourke
-------------------	----------

Associated Markers, IDs: (for this individual)	-
---	---

Associated Individuals, IDs: (other individuals)	LEW026a, LEW026b, LEW026c
---	---------------------------



Map / Marker ID:	LEW029
------------------	---------------

Individual Plot ID:	LEW029
---------------------	---------------

GPS (wgs84-18N)	lat: N44° 6' 18.651" long: W75° 31' 12.454
-----------------	--

Cemetery:	Lewisburg, Sterlingbush, St. Patrick's
-----------	--

Context:	Contiguous
----------	------------

Plot Placement:	In Rows
-----------------	---------

Grade Slope:	None
--------------	------

Exposure:	Tree Overhang
-----------	---------------

Plot Accessories:	-
-------------------	---

General Comments:	Likely O'Rourke due to proximity to O'Rourke family plot (LEW026)
-------------------	---

Additional Information:	
-------------------------	--

References:	
-------------	--

CEMETERY INTEREST FORM

(PAGE 2 OF 2)

Marker ID: LEW029



Murlin

O'Rourke

PUBLIC WORKS
ENVIRONMENTAL DIVISION
FORT DRUM, NEW YORK





CEMETERY INTEREST FORM

(PAGE 1 OF 2)

PUBLIC WORKS, ENVIRONMENTAL DIVISION
FORT DRUM, NEW YORK

FIRST NAME:	Hattie
MIDDLE NAME:	
LAST NAME:	O'Rourke
MAIDEN NAME:	

<i>BIRTH DATE:</i>		<i>DEATH DATE:</i>	
DAY:		DAY:	23
MONTH:		MONTH:	October
YEAR:		YEAR:	1885

<i>AGE:</i>			
YEARS:	2	MONTHS:	5
		DAYS:	

GENDER:	F
---------	---

EPITAPH OR SCRIPT:	(E face) JOHNEY, / DIED / OCT. 24, 1885, / AE. 7 Y'S. / HATTIE, / DIED / OCT. 23, 1885, / AE. 2 Y'S. 5 MO. / CHILDREN OF / T. & J. O'ROURKE / O'ROURKE /
--------------------	--

EPITAPH OR SCRIPT (CONT):	(N face) THERESA / DIED / JUNE 17, 1882, / AE. 2 Y'S. 6 MO. / CHARLES / DIED / JUNE 5, 1890 / AE. 8 Y'S. 10 MO
---------------------------	--

MILITARY MARKER	-
-----------------	---

Marker Plot Type:	Family
-------------------	--------

Marker Description	Pedestal with Obelisk
--------------------	-----------------------

Family Plot ID:	LEWFP06
-----------------	---------

Family Plot Name:	O'Rourke
-------------------	----------

Associated Markers, IDs:	LEW033, LEW034, LEW035
(for this individual)	

Associated Individuals, IDs:	LEW030a, LEW030c, LEW030d, LEW031, LEW032
(other individuals)	



Map / Marker ID:	LEW030
------------------	---------------

Individual Plot ID:	LEW030b
---------------------	----------------

GPS (wgs84-18N)	lat: N44° 6' 18.527" long: W75° 31' 12.697
-----------------	--

Cemetery:	Lewisburg, Sterlingbush, St. Patrick's
-----------	--

Context:	Contiguous
----------	------------

Plot Placement:	In Rows
-----------------	---------

Grade Slope:	None
--------------	------

Exposure:	Open
-----------	------

Plot Accessories:	-
-------------------	---

General Comments:	-
-------------------	---

Additional Information:	
-------------------------	--

References:	
-------------	--

CEMETERY INTEREST FORM

Marker ID: LEW030

(PAGE 2 OF 2)



Hattie	
O'Rourke	

PUBLIC WORKS
ENVIRONMENTAL DIVISION
FORT DRUM, NEW YORK





CEMETERY INTEREST FORM

(PAGE 1 OF 2)

PUBLIC WORKS, ENVIRONMENTAL DIVISION
FORT DRUM, NEW YORK

FIRST NAME:	Theresa
MIDDLE NAME:	
LAST NAME:	O'Rourke
MAIDEN NAME:	

BIRTH DATE:

DEATH DATE:

DAY:		DAY:	17
MONTH:		MONTH:	June
YEAR:		YEAR:	1882

AGE:

YEARS:	2	MONTHS:	6	DAYS:	
--------	---	---------	---	-------	--

GENDER:	F
---------	---

EPITAPH OR SCRIPT:	(E face) JOHNEY, / DIED / OCT. 24, 1885, / AE. 7 Y'S. / HATTIE, / DIED / OCT. 23, 1885, / AE. 2 Y'S. 5 MO. / CHILDREN OF / T. & J. O'ROURKE / O'ROURKE /
--------------------	--

EPITAPH OR SCRIPT (CONT):	(N face) THERESA / DIED / JUNE 17, 1882, / AE. 2 Y'S. 6 MO. / CHARLES / DIED / JUNE 5, 1890 / AE. 8 Y'S. 10 MO
---------------------------	--

MILITARY MARKER	-
-----------------	---

Marker Plot Type:	Family
-------------------	--------

Marker Description	Pedestal with Obelisk
--------------------	-----------------------

Family Plot ID:	LEWFP06
-----------------	---------

Family Plot Name:	O'Rourke
-------------------	----------

Associated Markers, IDs:	LEW033, LEW034, LEW035
(for this individual)	

Associated Individuals, IDs:	LEW030a, LEW030b, LEW030d, LEW031, LEW032
(other individuals)	



Map / Marker ID:	LEW030
------------------	---------------

Individual Plot ID:	LEW030c
---------------------	----------------

GPS (wgs84-18N)	lat: N44° 6' 18.527" long: W75° 31' 12.697
-----------------	--

Cemetery:	Lewisburg, Sterlingbush, St. Patrick's
-----------	--

Context:	Contiguous
----------	------------

Plot Placement:	In Rows
-----------------	---------

Grade Slope:	None
--------------	------

Exposure:	Open
-----------	------

Plot Accessories:	-
-------------------	---

General Comments:	-
-------------------	---

Additional Information:	
-------------------------	--

References:	
-------------	--

CEMETERY INTEREST FORM

Marker ID: LEW030

(PAGE 2 OF 2)



Theresa

O'Rourke

PUBLIC WORKS
ENVIRONMENTAL DIVISION
FORT DRUM, NEW YORK





CEMETERY INTEREST FORM

(PAGE 1 OF 2)

PUBLIC WORKS, ENVIRONMENTAL DIVISION
FORT DRUM, NEW YORK

FIRST NAME:	Johney
MIDDLE NAME:	
LAST NAME:	O'Rourke
MAIDEN NAME:	

BIRTH DATE:

DEATH DATE:

DAY:		DAY:	24
MONTH:		MONTH:	October
YEAR:		YEAR:	1885

AGE:

YEARS:	7	MONTHS:		DAYS:	
--------	---	---------	--	-------	--

GENDER:	M
---------	---

EPITAPH OR SCRIPT:	(E face) JOHNEY, / DIED / OCT. 24, 1885, / AE. 7 Y'S. / HATTIE, / DIED / OCT. 23, 1885, / AE. 2 Y'S. 5 MO. / CHILDREN OF / T. & J. O'ROURKE / O'ROURKE /
--------------------	--

EPITAPH OR SCRIPT (CONT):	(N face) THERESA / DIED / JUNE 17, 1882, / AE. 2 Y'S. 6 MO. / CHARLES / DIED / JUNE 5, 1890 / AE. 8 Y'S. 10 MO
---------------------------	--

MILITARY MARKER	-
-----------------	---

Marker Plot Type:	Family
-------------------	--------

Marker Description	Pedestal with Obelisk
--------------------	-----------------------

Family Plot ID:	LEWFP06
-----------------	---------

Family Plot Name:	O'Rourke
-------------------	----------

Associated Markers, IDs:	LEW033, LEW034, LEW035
(for this individual)	

Associated Individuals, IDs:	LEW030b, LEW030c, LEW030d, LEW031, LEW032
(other individuals)	



Map / Marker ID:	LEW030
------------------	---------------

Individual Plot ID:	LEW030a
---------------------	----------------

GPS (wgs84-18N)	lat: N44° 6' 18.527" long: W75° 31' 12.697
-----------------	--

Cemetery:	Lewisburg, Sterlingbush, St. Patrick's
-----------	--

Context:	Contiguous
----------	------------

Plot Placement:	In Rows
-----------------	---------

Grade Slope:	None
--------------	------

Exposure:	Open
-----------	------

Plot Accessories:	-
-------------------	---

General Comments:	-
-------------------	---

Additional Information:	
-------------------------	--

References:	
-------------	--

CEMETERY INTEREST FORM

Marker ID: LEW030

(PAGE 2 OF 2)



Johney

O'Rourke

PUBLIC WORKS
ENVIRONMENTAL DIVISION
FORT DRUM, NEW YORK





CEMETERY INTEREST FORM

(PAGE 1 OF 2)

PUBLIC WORKS, ENVIRONMENTAL DIVISION
FORT DRUM, NEW YORK

FIRST NAME:	Charles
MIDDLE NAME:	
LAST NAME:	O'Rourke
MAIDEN NAME:	

BIRTH DATE:

DEATH DATE:

DAY:		DAY:	5
MONTH:		MONTH:	June
YEAR:		YEAR:	1890

AGE:

YEARS:	8	MONTHS:	10	DAYS:	
--------	---	---------	----	-------	--

GENDER:	M
---------	---

EPITAPH OR SCRIPT:	(E face) JOHNEY, / DIED / OCT. 24, 1885, / AE. 7 Y'S. / HATTIE, / DIED / OCT. 23, 1885, / AE. 2 Y'S. 5 MO. / CHILDREN OF / T. & J. O'ROURKE / O'ROURKE /
--------------------	--

EPITAPH OR SCRIPT (CONT):	(N face) THERESA / DIED / JUNE 17, 1882, / AE. 2 Y'S. 6 MO. / CHARLES / DIED / JUNE 5, 1890 / AE. 8 Y'S. 10 MO
---------------------------	--

MILITARY MARKER	-
-----------------	---

Marker Plot Type:	Family
-------------------	--------

Marker Description	Pedestal with Obelisk
--------------------	-----------------------

Family Plot ID:	LEWFP06
-----------------	---------

Family Plot Name:	O'Rourke
-------------------	----------

Associated Markers, IDs:	LEW033, LEW034, LEW035
(for this individual)	

Associated Individuals, IDs:	LEW030a, LEW030b, LEW030c, LEW031, LEW032
(other individuals)	



Map / Marker ID:	LEW030
------------------	---------------

Individual Plot ID:	LEW030d
---------------------	----------------

GPS (wgs84-18N)	lat: N44° 6' 18.527" long: W75° 31' 12.697
-----------------	--

Cemetery:	Lewisburg, Sterlingbush, St. Patrick's
-----------	--

Context:	Contiguous
----------	------------

Plot Placement:	In Rows
-----------------	---------

Grade Slope:	None
--------------	------

Exposure:	Open
-----------	------

Plot Accessories:	-
-------------------	---

General Comments:	-
-------------------	---

Additional Information:	
-------------------------	--

References:	
-------------	--

CEMETERY INTEREST FORM

Marker ID: LEW030

(PAGE 2 OF 2)



Charles

O'Rourke

PUBLIC WORKS
ENVIRONMENTAL DIVISION
FORT DRUM, NEW YORK





CEMETERY INTEREST FORM

(PAGE 1 OF 2)

PUBLIC WORKS, ENVIRONMENTAL DIVISION
FORT DRUM, NEW YORK

FIRST NAME:	T. / J.
MIDDLE NAME:	
LAST NAME:	O'Rourke
MAIDEN NAME:	

<i>BIRTH DATE:</i>		<i>DEATH DATE:</i>	
DAY:		DAY:	
MONTH:		MONTH:	
YEAR:	1852	YEAR:	1917

<i>AGE:</i>			
YEARS:	65	MONTHS:	
		DAYS:	

GENDER:	M
---------	---

EPITAPH OR SCRIPT:	FATHER (top) / 1852 - 1917
--------------------	----------------------------

EPITAPH OR SCRIPT (CONT):	
---------------------------	--

MILITARY MARKER	-
-----------------	---

Marker Plot Type:	Single
-------------------	--------

Marker Description	Footstone
--------------------	-----------

Family Plot ID:	-
-----------------	---

Family Plot Name:	
-------------------	--

Associated Markers, IDs: (for this individual)	LEW030
---	--------

Associated Individuals, IDs: (other individuals)	LEW030a, LEW030b, LEW030c, LEW030d, LEW032
---	---



Map / Marker ID:	LEW031
------------------	--------

Individual Plot ID:	LEW031
---------------------	--------

GPS (wgs84-18N)	lat: N44° 6' 18.584" long: W75° 31' 12.636
-----------------	--

Cemetery:	Lewisburg, Sterlingbush, St. Patrick's
-----------	--

Context:	Contiguous
----------	------------

Plot Placement:	In Rows
-----------------	---------

Grade Slope:	None
--------------	------

Exposure:	Open
-----------	------

Plot Accessories:	-
-------------------	---

General Comments:	Likely T. or J. O'Rourke due to proximity to (and script on) LEW030 and other O'Rourkes
-------------------	--

Additional Information:	
-------------------------	--

References:	
-------------	--

CEMETERY INTEREST FORM

(PAGE 2 OF 2)

Marker ID: LEW031



T. / J.	
O'Rourke	

PUBLIC WORKS
ENVIRONMENTAL DIVISION
FORT DRUM, NEW YORK





CEMETERY INTEREST FORM

(PAGE 1 OF 2)

PUBLIC WORKS, ENVIRONMENTAL DIVISION
FORT DRUM, NEW YORK

FIRST NAME:	T. / J.
MIDDLE NAME:	
LAST NAME:	O'Rourke
MAIDEN NAME:	

<i>BIRTH DATE:</i>		<i>DEATH DATE:</i>	
DAY:		DAY:	
MONTH:		MONTH:	
YEAR:	1859	YEAR:	1922

<i>AGE:</i>			
YEARS:	63	MONTHS:	
		DAYS:	

GENDER:	F
---------	---

EPITAPH OR SCRIPT:	MOTHER (top) / 1859 - 1922
--------------------	----------------------------

EPITAPH OR SCRIPT (CONT):	
---------------------------	--

MILITARY MARKER	-
-----------------	---

Marker Plot Type:	Single
-------------------	--------

Marker Description	Footstone
--------------------	-----------

Family Plot ID:	-
-----------------	---

Family Plot Name:	
-------------------	--

Associated Markers, IDs: (for this individual)	LEW030
---	--------

Associated Individuals, IDs: (other individuals)	LEW030a, LEW030b, LEW030c, LEW030d, LEW031
---	---



Map / Marker ID:	LEW032
------------------	--------

Individual Plot ID:	LEW032
---------------------	--------

GPS (wgs84-18N)	lat: N44° 6' 18.535" long: W75° 31' 12.596
-----------------	--

Cemetery:	Lewisburg, Sterlingbush, St. Patrick's
-----------	--

Context:	Contiguous
----------	------------

Plot Placement:	In Rows
-----------------	---------

Grade Slope:	None
--------------	------

Exposure:	Open
-----------	------

Plot Accessories:	-
-------------------	---

General Comments:	Likely T. or J. O'Rourke due to proximity to (and script on) LEW030 and proximity to other O'Rourke's
-------------------	---

Additional Information:	
-------------------------	--

References:	
-------------	--

CEMETERY INTEREST FORM

(PAGE 2 OF 2)

Marker ID: LEW032



T. / J.	
O'Rourke	

PUBLIC WORKS
ENVIRONMENTAL DIVISION
FORT DRUM, NEW YORK



--	--

--

--



CEMETERY INTEREST FORM

(PAGE 1 OF 2)

PUBLIC WORKS, ENVIRONMENTAL DIVISION
FORT DRUM, NEW YORK

FIRST NAME:

MIDDLE NAME:

LAST NAME: **O'Rourke**

MAIDEN NAME:

BIRTH DATE: DAY: MONTH: YEAR:

DEATH DATE: DAY: MONTH: YEAR:

AGE: YEARS: MONTHS: DAYS:

GENDER:

EPITAPH OR SCRIPT: C. O.

EPITAPH OR SCRIPT (CONT):

MILITARY MARKER: -

Marker Plot Type: Single

Marker Description: Footstone

Family Plot ID: LEWFP06

Family Plot Name: O'Rourke

Associated Markers, IDs:
(for this individual)

LEW030

Associated Individuals, IDs:
(other individuals)



Map / Marker ID: LEW033

Individual Plot ID: LEW033

GPS (wgs84-18N) lat: N44° 6' 18.579" long: W75° 31' 12.691

Cemetery: Lewisburg, Sterlingbush, St. Patrick's

Context: Contiguous

Plot Placement: In Rows

Grade Slope: None

Exposure: Open

Plot Accessories: -

General Comments: -

Additional Information:

References:

CEMETERY INTEREST FORM

(PAGE 2 OF 2)

Marker ID: LEW033



O'Rourke	

PUBLIC WORKS
ENVIRONMENTAL DIVISION
FORT DRUM, NEW YORK



--	--

--

--



CEMETERY INTEREST FORM

(PAGE 1 OF 2)

PUBLIC WORKS, ENVIRONMENTAL DIVISION
FORT DRUM, NEW YORK

FIRST NAME:

MIDDLE NAME:

LAST NAME: **O'Rourke**

MAIDEN NAME:

BIRTH DATE:

DEATH DATE:

DAY:

DAY:

MONTH:

MONTH:

YEAR:

YEAR:

AGE:

YEARS: MONTHS: DAYS:

GENDER:

EPITAPH OR SCRIPT: (none)

EPITAPH OR SCRIPT (CONT):

MILITARY MARKER: -

Marker Plot Type: Single

Marker Description: Footstone

Family Plot ID: LEWFP06

Family Plot Name: O'Rourke

Associated Markers, IDs:
(for this individual)

LEW030

Associated Individuals, IDs:
(other individuals)



Map / Marker ID: **LEW034**

Individual Plot ID: **LEW034**

GPS (wgs84-18N) lat: N44° 6' 18.535" long: W75° 31' 12.724

Cemetery: Lewisburg, Sterlingbush, St. Patrick's

Context: Contiguous

Plot Placement: In Rows

Grade Slope: None

Exposure: Open

Plot Accessories: -

General Comments: -

Additional Information:

References:

CEMETERY INTEREST FORM

(PAGE 2 OF 2)

Marker ID: LEW034



O'Rourke	

PUBLIC WORKS
ENVIRONMENTAL DIVISION
FORT DRUM, NEW YORK



--	--

--

--



CEMETERY INTEREST FORM

(PAGE 1 OF 2)

PUBLIC WORKS, ENVIRONMENTAL DIVISION
FORT DRUM, NEW YORK

FIRST NAME:	
MIDDLE NAME:	
LAST NAME:	O'Rourke
MAIDEN NAME:	

BIRTH DATE:

DEATH DATE:

DAY:

DAY:

MONTH:

MONTH:

YEAR:

YEAR:

AGE:

YEARS: MONTHS: DAYS:

GENDER:

EPITAPH OR SCRIPT: H. O.

EPITAPH OR SCRIPT (CONT):

MILITARY MARKER: -

Marker Plot Type: Single

Marker Description: Footstone

Family Plot ID: LEWFP06

Family Plot Name: O'Rourke

Associated Markers, IDs:
(for this individual)
LEW030

Associated Individuals, IDs:
(other individuals)



Map / Marker ID: **LEW035**

Individual Plot ID: **LEW035**

GPS (wgs84-18N) lat: N44° 6' 18.508" long: W75° 31' 12.704

Cemetery: Lewisburg, Sterlingbush, St. Patrick's

Context: Contiguous

Plot Placement: In Rows

Grade Slope: None

Exposure: Open

Plot Accessories: -

General Comments: -

Additional Information:

References:

CEMETERY INTEREST FORM

(PAGE 2 OF 2)

Marker ID: LEW035



O'Rourke	

PUBLIC WORKS
ENVIRONMENTAL DIVISION
FORT DRUM, NEW YORK





CEMETERY INTEREST FORM

(PAGE 1 OF 2)

PUBLIC WORKS, ENVIRONMENTAL DIVISION
FORT DRUM, NEW YORK

FIRST NAME:	Thomas
MIDDLE NAME:	
LAST NAME:	Burns
MAIDEN NAME:	

BIRTH DATE:

DEATH DATE:

DAY:		DAY:	
MONTH:		MONTH:	
YEAR:	1847	YEAR:	1897

AGE:

YEARS:	50	MONTHS:		DAYS:	
--------	----	---------	--	-------	--

GENDER:	M
---------	---

EPITAPH OR SCRIPT:	(E face) BURNS / THOMAS BURNS / 1847 - 1897 / CATHARINE / HIS WIFE / 1856 - 1919 / (W face) AMBROSE, / 1890 - 1891 / ROSANNA, / 1887 - 1894 / EMMETT, / 1895 - 1896 / THEIR CHILDREN
--------------------	--

EPITAPH OR SCRIPT (CONT):	
---------------------------	--

MILITARY MARKER	(see LEW037)
-----------------	--------------

Marker Plot Type:	Family
-------------------	--------

Marker Description	Footstone
--------------------	-----------

Family Plot ID:	LEWFP07
-----------------	---------

Family Plot Name:	Burns
-------------------	-------

Associated Markers, IDs: (for this individual)	LEW037, LEW038, LEW039, LEW040
---	--------------------------------

Associated Individuals, IDs: (other individuals)	LEW036b, LEW036c, LEW036d, LEW036e
---	------------------------------------



Map / Marker ID:	LEW036
------------------	---------------

Individual Plot ID:	LEW036a
---------------------	----------------

GPS (wgs84-18N)	lat: N44° 6' 18.402" long: W75° 31' 12.622
-----------------	--

Cemetery:	Lewisburg, Sterlingbush, St. Patrick's
-----------	--

Context:	Contiguous
----------	------------

Plot Placement:	In Rows
-----------------	---------

Grade Slope:	None
--------------	------

Exposure:	Open
-----------	------

Plot Accessories:	-
-------------------	---

General Comments:	No headstone for Catharine, but there is a depression located to the S of Thomas's (LEW037). New Veteran Marker Placed on 25 June 2012.
-------------------	---

Additional Information:	BURNES, THOMAS.—Age, 19 years. Enlisted, August 6, 1863, at Wilna; mustered in as private, Co. E, September 3, 1863, to serve three years; mustered out, to date June 2, 1865, from United States General Hospital. Cumberland.
-------------------------	---

References:	Military Roster (http://dmna.ny.gov/historic/reghist/reghistindex.htm)
-------------	---

CEMETERY INTEREST FORM

Marker ID: LEW036

(PAGE 2 OF 2)



Thomas

Burns

PUBLIC WORKS
ENVIRONMENTAL DIVISION
FORT DRUM, NEW YORK





CEMETERY INTEREST FORM

(PAGE 1 OF 2)

PUBLIC WORKS, ENVIRONMENTAL DIVISION
FORT DRUM, NEW YORK

FIRST NAME:	Emmett
MIDDLE NAME:	
LAST NAME:	Burns
MAIDEN NAME:	

BIRTH DATE:

DEATH DATE:

DAY:		DAY:	
MONTH:		MONTH:	
YEAR:	1895	YEAR:	1896

AGE:

YEARS:	1	MONTHS:		DAYS:	
--------	---	---------	--	-------	--

GENDER:	M
---------	----------

EPITAPH OR SCRIPT:	(E face) BURNS / THOMAS BURNS / 1847 - 1897 / CATHARINE / HIS WIFE / 1856 - 1919 / (W face) AMBROSE, / 1890 - 1891 / ROSANNA, / 1887 - 1894 / EMMETT, / 1895 - 1896 / THEIR CHILDREN
--------------------	--

EPITAPH OR SCRIPT (CONT):	
---------------------------	--

MILITARY MARKER	(Flag)
-----------------	--------

Marker Plot Type:	Family
-------------------	--------

Marker Description	Footstone
--------------------	-----------

Family Plot ID:	LEWFP07
-----------------	---------

Family Plot Name:	Burns
-------------------	-------

Associated Markers, IDs:	LEW037, LEW038, LEW039, LEW040
--------------------------	--------------------------------

(for this individual)

Associated Individuals, IDs:	LEW036a, LEW036b, LEW036c, LEW036d
------------------------------	------------------------------------

(other individuals)



Map / Marker ID:	LEW036
------------------	---------------

Individual Plot ID:	LEW036e
---------------------	----------------

GPS (wgs84-18N)	lat: N44° 6' 18.402" long: W75° 31' 12.622
-----------------	--

Cemetery:	Lewisburg, Sterlingbush, St. Patrick's
-----------	--

Context:	Contiguous
----------	------------

Plot Placement:	In Rows
-----------------	---------

Grade Slope:	None
--------------	------

Exposure:	Open
-----------	------

Plot Accessories:	-
-------------------	---

General Comments:	No headstone for Catharine, but there is a depression located to the S of Thomas's (LEW037).
-------------------	--

Additional Information:	
-------------------------	--

References:	
-------------	--

CEMETERY INTEREST FORM

Marker ID: LEW036

(PAGE 2 OF 2)



Emmett

Burns

PUBLIC WORKS
ENVIRONMENTAL DIVISION
FORT DRUM, NEW YORK





CEMETERY INTEREST FORM

(PAGE 1 OF 2)

PUBLIC WORKS, ENVIRONMENTAL DIVISION
FORT DRUM, NEW YORK

FIRST NAME:	Rosanna
MIDDLE NAME:	
LAST NAME:	Burns
MAIDEN NAME:	

BIRTH DATE:

DEATH DATE:

DAY:		DAY:	
MONTH:		MONTH:	
YEAR:	1887	YEAR:	1894

AGE:

YEARS:	7	MONTHS:		DAYS:	
--------	---	---------	--	-------	--

GENDER:	F
---------	---

EPITAPH OR SCRIPT:	(E face) BURNS / THOMAS BURNS / 1847 - 1897 / CATHARINE / HIS WIFE / 1856 - 1919 / (W face) AMBROSE, / 1890 - 1891 / ROSANNA, / 1887 - 1894 / EMMETT, / 1895 - 1896 / THEIR CHILDREN
--------------------	--

EPITAPH OR SCRIPT (CONT):	
---------------------------	--

MILITARY MARKER	(Flag)
-----------------	--------

Marker Plot Type:	Family
-------------------	--------

Marker Description	Footstone
--------------------	-----------

Family Plot ID:	LEWFP07
-----------------	---------

Family Plot Name:	Burns
-------------------	-------

Associated Markers, IDs:	LEW037, LEW038, LEW039, LEW040
(for this individual)	

Associated Individuals, IDs:	LEW036a, LEW036b, LEW036c, LEW036e
(other individuals)	



Map / Marker ID:	LEW036
------------------	---------------

Individual Plot ID:	LEW036d
---------------------	----------------

GPS (wgs84-18N)	lat: N44° 6' 18.402" long: W75° 31' 12.622
-----------------	--

Cemetery:	Lewisburg, Sterlingbush, St. Patrick's
-----------	--

Context:	Contiguous
----------	------------

Plot Placement:	In Rows
-----------------	---------

Grade Slope:	None
--------------	------

Exposure:	Open
-----------	------

Plot Accessories:	-
-------------------	---

General Comments:	No headstone for Catharine, but there is a depression located to the S of Thomas's (LEW037).
-------------------	--

Additional Information:	
-------------------------	--

References:	
-------------	--

CEMETERY INTEREST FORM

Marker ID: LEW036

(PAGE 2 OF 2)



Rosanna

Burns

PUBLIC WORKS
ENVIRONMENTAL DIVISION
FORT DRUM, NEW YORK





CEMETERY INTEREST FORM

(PAGE 1 OF 2)

PUBLIC WORKS, ENVIRONMENTAL DIVISION
FORT DRUM, NEW YORK

FIRST NAME:	Catharine
MIDDLE NAME:	
LAST NAME:	Burns
MAIDEN NAME:	

BIRTH DATE:

DEATH DATE:

DAY:		DAY:	
MONTH:		MONTH:	
YEAR:	1856	YEAR:	1919

AGE:

YEARS:	63	MONTHS:		DAYS:	
--------	----	---------	--	-------	--

GENDER:	F
---------	---

EPITAPH OR SCRIPT:	(E face) BURNS / THOMAS BURNS / 1847 - 1897 / CATHARINE / HIS WIFE / 1856 - 1919 / (W face) AMBROSE, / 1890 - 1891 / ROSANNA, / 1887 - 1894 / EMMETT, / 1895 - 1896 / THEIR CHILDREN
--------------------	--

EPITAPH OR SCRIPT (CONT):	
---------------------------	--

MILITARY MARKER	(Flag)
-----------------	--------

Marker Plot Type:	Family
-------------------	--------

Marker Description	Footstone
--------------------	-----------

Family Plot ID:	LEWFP07
-----------------	---------

Family Plot Name:	Burns
-------------------	-------

Associated Markers, IDs:	LEW037, LEW038, LEW039, LEW040
(for this individual)	

Associated Individuals, IDs:	LEW036a, LEW036c, LEW036d, LEW036e
(other individuals)	



Map / Marker ID:	LEW036
------------------	---------------

Individual Plot ID:	LEW036b
---------------------	----------------

GPS (wgs84-18N)	lat: N44° 6' 18.402" long: W75° 31' 12.622
-----------------	--

Cemetery:	Lewisburg, Sterlingbush, St. Patrick's
-----------	--

Context:	Contiguous
----------	------------

Plot Placement:	In Rows
-----------------	---------

Grade Slope:	None
--------------	------

Exposure:	Open
-----------	------

Plot Accessories:	-
-------------------	---

General Comments:	No headstone for Catharine, but there is a depression located to the S of Thomas's (LEW037).
-------------------	--

Additional Information:	
-------------------------	--

References:	
-------------	--

CEMETERY INTEREST FORM

Marker ID: LEW036

(PAGE 2 OF 2)



Catharine

Burns

PUBLIC WORKS
ENVIRONMENTAL DIVISION
FORT DRUM, NEW YORK





CEMETERY INTEREST FORM

(PAGE 1 OF 2)

PUBLIC WORKS, ENVIRONMENTAL DIVISION
FORT DRUM, NEW YORK

FIRST NAME:	Ambrose
MIDDLE NAME:	
LAST NAME:	Burns
MAIDEN NAME:	

BIRTH DATE:

DEATH DATE:

DAY:		DAY:	
MONTH:		MONTH:	
YEAR:	1890	YEAR:	1891

AGE:

YEARS:	1	MONTHS:		DAYS:	
--------	---	---------	--	-------	--

GENDER:	M
---------	---

EPITAPH OR SCRIPT:	(E face) BURNS / THOMAS BURNS / 1847 - 1897 / CATHARINE / HIS WIFE / 1856 - 1919 / (W face) AMBROSE, / 1890 - 1891 / ROSANNA, / 1887 - 1894 / EMMETT, / 1895 - 1896 / THEIR CHILDREN
--------------------	--

EPITAPH OR SCRIPT (CONT):	
---------------------------	--

MILITARY MARKER	(Flag)
-----------------	--------

Marker Plot Type:	Family
-------------------	--------

Marker Description	Footstone
--------------------	-----------

Family Plot ID:	LEWFP07
-----------------	---------

Family Plot Name:	Burns
-------------------	-------

Associated Markers, IDs:	LEW037, LEW038, LEW039, LEW040
(for this individual)	

Associated Individuals, IDs:	LEW036a, LEW036b, LEW036d, LEW036e
(other individuals)	



Map / Marker ID:	LEW036
------------------	---------------

Individual Plot ID:	LEW036c
---------------------	----------------

GPS (wgs84-18N)	lat: N44° 6' 18.402" long: W75° 31' 12.622
-----------------	--

Cemetery:	Lewisburg, Sterlingbush, St. Patrick's
-----------	--

Context:	Contiguous
----------	------------

Plot Placement:	In Rows
-----------------	---------

Grade Slope:	None
--------------	------

Exposure:	Open
-----------	------

Plot Accessories:	-
-------------------	---

General Comments:	No headstone for Catharine, but there is a depression located to the S of Thomas's (LEW037).
-------------------	--

Additional Information:	
-------------------------	--

References:	
-------------	--

CEMETERY INTEREST FORM

Marker ID: LEW036

(PAGE 2 OF 2)



Ambrose

Burns

PUBLIC WORKS
ENVIRONMENTAL DIVISION
FORT DRUM, NEW YORK





CEMETERY INTEREST FORM

(PAGE 1 OF 2)

PUBLIC WORKS, ENVIRONMENTAL DIVISION
FORT DRUM, NEW YORK

FIRST NAME:

MIDDLE NAME:

LAST NAME: **Burns**

MAIDEN NAME:

BIRTH DATE:

DEATH DATE:

DAY:

DAY:

MONTH:

MONTH:

YEAR:

YEAR:

AGE:

YEARS:

MONTHS:

DAYS:

GENDER:

EPITAPH OR SCRIPT: FATHER (top) / Co. E. 20th REGT.

EPITAPH OR SCRIPT (CONT):

MILITARY MARKER Co. E. 20th REGT.

Marker Plot Type: Single

Marker Description: Headstone

Family Plot ID: LEWFP07

Family Plot Name: Burns

Associated Markers, IDs: LEW036
(for this individual)

Associated Individuals, IDs:
(other individuals)



Map / Marker ID: **LEW037**

Individual Plot ID: **LEW037**

GPS (wgs84-18N) lat: N44° 6' 18.446" long: W75° 31' 12.561

Cemetery: Lewisburg, Sterlingbush, St. Patrick's

Context: Contiguous

Plot Placement: In Rows

Grade Slope: None

Exposure: Open

Plot Accessories: Flag

General Comments: -

Additional Information: Co. E. 20th REGT.

References: Co D. 10 N.Y. H. Art.

CEMETERY INTEREST FORM

Marker ID: LEW037

(PAGE 2 OF 2)



Burns





CEMETERY INTEREST FORM

(PAGE 1 OF 2)

PUBLIC WORKS, ENVIRONMENTAL DIVISION
FORT DRUM, NEW YORK

FIRST NAME:

MIDDLE NAME:

LAST NAME: **Burns**

MAIDEN NAME:

BIRTH DATE:

DEATH DATE:

DAY:

DAY:

MONTH:

MONTH:

YEAR:

YEAR:

AGE:

YEARS:

MONTHS:

DAYS:

GENDER:

EPITAPH OR SCRIPT: **AMBROSE**

EPITAPH OR SCRIPT (CONT):

MILITARY MARKER: -

Marker Plot Type: **Single**

Marker Description: **Headstone**

Family Plot ID: **LEWFP07**

Family Plot Name: **Burns**

Associated Markers, IDs:
(for this individual)

LEW036

Associated Individuals, IDs:
(other individuals)



Map / Marker ID: **LEW038**

Individual Plot ID: **LEW038**

GPS (wgs84-18N) lat: **N44° 6' 18.427"** long: **W75° 31' 12.740**

Cemetery: **Lewisburg, Sterlingbush, St. Patrick's**

Context: **Contiguous**

Plot Placement: **In Rows**

Grade Slope: **None**

Exposure: **Open**

Plot Accessories: -

General Comments: -

Additional Information:

References:

CEMETERY INTEREST FORM

Marker ID: LEW038

(PAGE 2 OF 2)



Burns	

PUBLIC WORKS
ENVIRONMENTAL DIVISION
FORT DRUM, NEW YORK





CEMETERY INTEREST FORM

(PAGE 1 OF 2)

PUBLIC WORKS, ENVIRONMENTAL DIVISION
FORT DRUM, NEW YORK

FIRST NAME:	<input type="text"/>
MIDDLE NAME:	<input type="text"/>
LAST NAME:	Burns
MAIDEN NAME:	<input type="text"/>

<i>BIRTH DATE:</i>		<i>DEATH DATE:</i>	
DAY:	<input type="text"/>	DAY:	<input type="text"/>
MONTH:	<input type="text"/>	MONTH:	<input type="text"/>
YEAR:	<input type="text"/>	YEAR:	<input type="text"/>

<i>AGE:</i>					
YEARS:	<input type="text"/>	MONTHS:	<input type="text"/>	DAYS:	<input type="text"/>

GENDER:	<input type="text"/>
---------	----------------------

EPITAPH OR SCRIPT:	ROSANNA
--------------------	---------

EPITAPH OR SCRIPT (CONT):	<input type="text"/>
---------------------------	----------------------

MILITARY MARKER	-
-----------------	---

Marker Plot Type:	Single
-------------------	--------

Marker Description	Headstone
--------------------	-----------

Family Plot ID:	LEWFP07
-----------------	---------

Family Plot Name:	Burns
-------------------	-------

Associated Markers, IDs:	LEW036
(for this individual)	

Associated Individuals, IDs:	
(other individuals)	



Map / Marker ID:	LEW039
------------------	---------------

Individual Plot ID:	LEW039
---------------------	---------------

GPS (wgs84-18N)	lat: N44° 6' 18.388" long: W75° 31' 12.712
-----------------	--

Cemetery:	Lewisburg, Sterlingbush, St. Patrick's
-----------	--

Context:	Contiguous
----------	------------

Plot Placement:	In Rows
-----------------	---------

Grade Slope:	None
--------------	------

Exposure:	Open
-----------	------

Plot Accessories:	-
-------------------	---

General Comments:	-
-------------------	---

Additional Information:	<input type="text"/>
-------------------------	----------------------

References:	<input type="text"/>
-------------	----------------------

CEMETERY INTEREST FORM

Marker ID: LEW039

(PAGE 2 OF 2)



Burns	

PUBLIC WORKS
ENVIRONMENTAL DIVISION
FORT DRUM, NEW YORK





CEMETERY INTEREST FORM

(PAGE 1 OF 2)

PUBLIC WORKS, ENVIRONMENTAL DIVISION
FORT DRUM, NEW YORK

FIRST NAME:

MIDDLE NAME:

LAST NAME: **Burns**

MAIDEN NAME:

BIRTH DATE:

DEATH DATE:

DAY:

DAY:

MONTH:

MONTH:

YEAR:

YEAR:

AGE:

YEARS: MONTHS: DAYS:

GENDER:

EPITAPH OR SCRIPT: **EMMETT**

EPITAPH OR SCRIPT (CONT):

MILITARY MARKER: -

Marker Plot Type: **Single**

Marker Description: **Headstone**

Family Plot ID: **LEWFP07**

Family Plot Name: **Burns**

Associated Markers, IDs:
(for this individual)

LEW036

Associated Individuals, IDs:
(other individuals)



Map / Marker ID: **LEW040**

Individual Plot ID: **LEW040**

GPS (wgs84-18N) lat: **N44° 6' 18.347"** long: **W75° 31' 12.683**

Cemetery: **Lewisburg, Sterlingbush, St. Patrick's**

Context: **Contiguous**

Plot Placement: **In Rows**

Grade Slope: **None**

Exposure: **Open**

Plot Accessories: -

General Comments: -

Additional Information:

References:

CEMETERY INTEREST FORM

(PAGE 2 OF 2)

Marker ID: LEW040



Burns	

PUBLIC WORKS
ENVIRONMENTAL DIVISION
FORT DRUM, NEW YORK





CEMETERY INTEREST FORM

(PAGE 1 OF 2)

PUBLIC WORKS, ENVIRONMENTAL DIVISION
FORT DRUM, NEW YORK

FIRST NAME:	Ellen
MIDDLE NAME:	
LAST NAME:	Carroll
MAIDEN NAME:	Crimmins

BIRTH DATE:

DEATH DATE:

DAY:		DAY:	
MONTH:		MONTH:	
YEAR:	1840	YEAR:	1914

AGE:

YEARS:	54	MONTHS:		DAYS:	
--------	----	---------	--	-------	--

GENDER:	F
---------	----------

EPITAPH OR SCRIPT:	I.H.S. (in cross) / JOHN / CARROLL / 1830 - 1882 / ELLEN / HIS WIFE / 1840 - 1914 / THEIR SON, / DENNIS D. / 1868 - 1902 / CARROLL
--------------------	--

EPITAPH OR SCRIPT (CONT):	
---------------------------	--

MILITARY MARKER	-
-----------------	---

Marker Plot Type:	Family
-------------------	--------

Marker Description	Pedestal with Obelisk
--------------------	-----------------------

Family Plot ID:	LEWFP08
-----------------	---------

Family Plot Name:	Carroll
-------------------	---------

Associated Markers, IDs:	LEW42, LEW043, LEW044, LEW045, LEW 051
--------------------------	--

(for this individual)

Associated Individuals, IDs:	LEW041b, LEW044, LEW049a, LEW049b, LEW052, LEW053
------------------------------	---

(other individuals)



Map / Marker ID:	LEW041
------------------	---------------

Individual Plot ID:	LEW041a
---------------------	----------------

GPS (wgs84-18N)	lat: N44° 6' 18.460" long: W75° 31' 12.874
-----------------	--

Cemetery:	Lewisburg, Sterlingbush, St. Patrick's
-----------	--

Context:	Contiguous
----------	------------

Plot Placement:	In Rows
-----------------	---------

Grade Slope:	None
--------------	------

Exposure:	Open
-----------	------

Plot Accessories:	-
-------------------	---

General Comments:	Ellen is buried in Crimmins Family Plot (LEWFP09, LEW054); Likely Ella (LEW051) due to condition, dates, and similarity to other footstones. For similar reasons her maiden name may be Crimmins. For more information on John, see LEW044.
-------------------	---

Additional Information:	
-------------------------	--

References:	
-------------	--

CEMETERY INTEREST FORM

(PAGE 2 OF 2)

Marker ID: LEW041



Ellen	
Carroll	Crimmins

PUBLIC WORKS
ENVIRONMENTAL DIVISION
FORT DRUM, NEW YORK





CEMETERY INTEREST FORM

(PAGE 1 OF 2)

PUBLIC WORKS, ENVIRONMENTAL DIVISION
FORT DRUM, NEW YORK

FIRST NAME:	Dennis
MIDDLE NAME:	D
LAST NAME:	Carroll
MAIDEN NAME:	

BIRTH DATE:

DEATH DATE:

DAY:		DAY:	
MONTH:		MONTH:	
YEAR:	1868	YEAR:	1902

AGE:

YEARS:	34	MONTHS:		DAYS:	
--------	----	---------	--	-------	--

GENDER:	M
---------	---

EPITAPH OR SCRIPT:	I.H.S. (in cross) / JOHN / CARROLL / 1830 - 1882 / ELLEN / HIS WIFE / 1840 - 1914 / THEIR SON, / DENNIS D. / 1868 - 1902 / CARROLL
--------------------	--

EPITAPH OR SCRIPT (CONT):	
---------------------------	--

MILITARY MARKER	-
-----------------	---

Marker Plot Type:	Family
-------------------	--------

Marker Description	Pedestal with Obelisk
--------------------	-----------------------

Family Plot ID:	LEWFP08
-----------------	---------

Family Plot Name:	Carroll
-------------------	---------

Associated Markers, IDs:	LEW42, LEW043, LEW044, LEW045, LEW 051
--------------------------	--

(for this individual)

Associated Individuals, IDs:	LEW041a, LEW044
------------------------------	-----------------

(other individuals)



Map / Marker ID:	LEW041
------------------	---------------

Individual Plot ID:	LEW041b
---------------------	----------------

GPS (wgs84-18N)	lat: N44° 6' 18.460" long: W75° 31' 12.874
-----------------	--

Cemetery:	Lewisburg, Sterlingbush, St. Patrick's
-----------	--

Context:	Contiguous
----------	------------

Plot Placement:	In Rows
-----------------	---------

Grade Slope:	None
--------------	------

Exposure:	Open
-----------	------

Plot Accessories:	-
-------------------	---

General Comments:	Ellen is buried in Crimmins Family Plot (LEWFP09, LEW054); Likely Ella (LEW051) due to condition, dates, and similarity to other footstones. For similar reasons her maiden name may be Crimmins. For more information on John, see LEW044.
-------------------	---

Additional Information:	
-------------------------	--

References:	
-------------	--

CEMETERY INTEREST FORM

Marker ID: LEW041

(PAGE 2 OF 2)



Dennis	D
Carroll	

PUBLIC WORKS
ENVIRONMENTAL DIVISION
FORT DRUM, NEW YORK





CEMETERY INTEREST FORM

(PAGE 1 OF 2)

PUBLIC WORKS, ENVIRONMENTAL DIVISION
FORT DRUM, NEW YORK

FIRST NAME:

MIDDLE NAME:

LAST NAME: **Carroll**

MAIDEN NAME:

BIRTH DATE:

DEATH DATE:

DAY:

DAY:

MONTH:

MONTH:

YEAR:

YEAR:

AGE:

YEARS: MONTHS: DAYS:

GENDER:

EPITAPH OR SCRIPT: **J. C.**

EPITAPH OR SCRIPT (CONT):

MILITARY MARKER: -

Marker Plot Type: **Single**

Marker Description: **Footstone**

Family Plot ID: **LEWF08**

Family Plot Name: **Carroll**

Associated Markers, IDs:
(for this individual) **LEW041, LEW044**

Associated Individuals, IDs:
(other individuals)



Map / Marker ID: **LEW042**

Individual Plot ID: **LEW042**

GPS (wgs84-18N) lat: **N44° 6' 18.502"** long: **W75° 31' 12.914**

Cemetery: **Lewisburg, Sterlingbush, St. Patrick's**

Context: **Contiguous**

Plot Placement: **In Rows**

Grade Slope: **None**

Exposure: **Open**

Plot Accessories: -

General Comments: -

Additional Information:

References:

CEMETERY INTEREST FORM

(PAGE 2 OF 2)

Marker ID: LEW042



Carroll	

PUBLIC WORKS
ENVIRONMENTAL DIVISION
FORT DRUM, NEW YORK





CEMETERY INTEREST FORM

(PAGE 1 OF 2)

PUBLIC WORKS, ENVIRONMENTAL DIVISION
FORT DRUM, NEW YORK

FIRST NAME:	
MIDDLE NAME:	
LAST NAME:	Carroll
MAIDEN NAME:	

<i>BIRTH DATE:</i>		<i>DEATH DATE:</i>	
DAY:		DAY:	
MONTH:		MONTH:	
YEAR:		YEAR:	

<i>AGE:</i>					
YEARS:		MONTHS:		DAYS:	

GENDER:	
---------	--

EPITAPH OR SCRIPT:	FATHER
--------------------	--------

EPITAPH OR SCRIPT (CONT):	
---------------------------	--

MILITARY MARKER	-
-----------------	---

Marker Plot Type:	Single
-------------------	--------

Marker Description	Headstone
--------------------	-----------

Family Plot ID:	LEWFP08
-----------------	---------

Family Plot Name:	Carroll
-------------------	---------

Associated Markers, IDs:	LEW041
(for this individual)	

Associated Individuals, IDs:	
(other individuals)	



Map / Marker ID:	LEW043
------------------	---------------

Individual Plot ID:	LEW043
---------------------	---------------

GPS (wgs84-18N)	lat: N44° 6' 18.478" long: W75° 31' 12.990
-----------------	--

Cemetery:	Lewisburg, Sterlingbush, St. Patrick's
-----------	--

Context:	Contiguous
----------	------------

Plot Placement:	In Rows
-----------------	---------

Grade Slope:	None
--------------	------

Exposure:	Open
-----------	------

Plot Accessories:	-
-------------------	---

General Comments:	Likely a replacement headstone for John Carroll, given location and relative conditions.
-------------------	--

Additional Information:	
-------------------------	--

References:	
-------------	--

CEMETERY INTEREST FORM

(PAGE 2 OF 2)

Marker ID: LEW043



Carroll	

PUBLIC WORKS
ENVIRONMENTAL DIVISION
FORT DRUM, NEW YORK





CEMETERY INTEREST FORM

(PAGE 1 OF 2)

PUBLIC WORKS, ENVIRONMENTAL DIVISION
FORT DRUM, NEW YORK

FIRST NAME:	John
MIDDLE NAME:	
LAST NAME:	Carroll
MAIDEN NAME:	

<i>BIRTH DATE:</i>		<i>DEATH DATE:</i>	
DAY:		DAY:	24
MONTH:		MONTH:	May
YEAR:	1830	YEAR:	1882

<i>AGE:</i>			
YEARS:	52	MONTHS:	
		DAYS:	

GENDER:	M
---------	---

EPITAPH OR SCRIPT:	JOHN CARROLL / DIED / May 24, 1882 / ... (illegible) ... 2 Yr's. / ...
--------------------	--

EPITAPH OR SCRIPT (CONT):	
---------------------------	--

MILITARY MARKER	-
-----------------	---

Marker Plot Type:	Single
-------------------	--------

Marker Description	Headstone
--------------------	-----------

Family Plot ID:	LEWF08
-----------------	--------

Family Plot Name:	Carroll
-------------------	---------

Associated Markers, IDs:	LEW041, LEW042
(for this individual)	

Associated Individuals, IDs:	LEW041a, LEW041b
(other individuals)	



Map / Marker ID:	LEW044
------------------	---------------

Individual Plot ID:	LEW044
---------------------	---------------

GPS (wgs84-18N)	lat: N44° 6' 18.446" long: W75° 31' 12.966"
-----------------	---

Cemetery:	Lewisburg, Sterlingbush, St. Patrick's
-----------	--

Context:	Contiguous
----------	------------

Plot Placement:	In Rows
-----------------	---------

Grade Slope:	None
--------------	------

Exposure:	Open
-----------	------

Plot Accessories:	-
-------------------	---

General Comments:	For more information of John Carroll, see the family plot monument (SHE041).
-------------------	--

Additional Information:	
-------------------------	--

References:	
-------------	--

CEMETERY INTEREST FORM



Marker ID: LEW044

(PAGE 2 OF 2)



John	
Carroll	

PUBLIC WORKS
ENVIRONMENTAL DIVISION
FORT DRUM, NEW YORK





CEMETERY INTEREST FORM

(PAGE 1 OF 2)

PUBLIC WORKS, ENVIRONMENTAL DIVISION
FORT DRUM, NEW YORK

FIRST NAME:

MIDDLE NAME:

LAST NAME: **Carroll**

MAIDEN NAME:

BIRTH DATE:

DEATH DATE:

DAY:

DAY:

MONTH:

MONTH:

YEAR:

YEAR:

AGE:

YEARS:

MONTHS:

DAYS:

GENDER:

EPITAPH OR SCRIPT: DENNIS

EPITAPH OR SCRIPT (CONT):

MILITARY MARKER: -

Marker Plot Type: Single

Marker Description: Headstone

Family Plot ID: LEWFP08

Family Plot Name: Carroll

Associated Markers, IDs:
(for this individual)

LEW041

Associated Individuals, IDs:
(other individuals)



Map / Marker ID: **LEW045**

Individual Plot ID: **LEW045**

GPS (wgs84-18N) lat: N44° 6' 18.409" long: W75° 31' 12.940

Cemetery: Lewisburg, Sterlingbush, St. Patrick's

Context: Contiguous

Plot Placement: In Rows

Grade Slope: None

Exposure: Open

Plot Accessories: -

General Comments: -

Additional Information:

References:

CEMETERY INTEREST FORM

Marker ID: LEW045

(PAGE 2 OF 2)



Carroll	

PUBLIC WORKS
ENVIRONMENTAL DIVISION
FORT DRUM, NEW YORK





CEMETERY INTEREST FORM

(PAGE 1 OF 2)

PUBLIC WORKS, ENVIRONMENTAL DIVISION
FORT DRUM, NEW YORK

FIRST NAME:	Thomas
MIDDLE NAME:	E
LAST NAME:	Flick
MAIDEN NAME:	

<i>BIRTH DATE:</i>		<i>DEATH DATE:</i>	
DAY:		DAY:	1
MONTH:		MONTH:	May
YEAR:		YEAR:	1889

<i>AGE:</i>			
YEARS:	22	MONTHS:	
		DAYS:	

GENDER:	M
---------	---

EPITAPH OR SCRIPT:	THOMAS E. FLICK / DIED / MAY 1, 1889, / AE. 22 Y'S. / In hope of eternal / rest.
--------------------	--

EPITAPH OR SCRIPT (CONT):	
---------------------------	--

MILITARY MARKER	-
-----------------	---

Marker Plot Type:	Single
-------------------	--------

Marker Description	Pedestal with Obelisk
--------------------	-----------------------

Family Plot ID:	-
-----------------	---

Family Plot Name:	
-------------------	--

Associated Markers, IDs: (for this individual)	-
---	---

Associated Individuals, IDs: (other individuals)	LEW047a, LEW047b
---	------------------



Map / Marker ID:	LEW046
------------------	---------------

Individual Plot ID:	LEW046
---------------------	---------------

GPS (wgs84-18N)	lat: N44° 6' 18.369" long: W75° 31' 12.909"
-----------------	---

Cemetery:	Lewisburg, Sterlingbush, St. Patrick's
-----------	--

Context:	Contiguous
----------	------------

Plot Placement:	In Rows
-----------------	---------

Grade Slope:	None
--------------	------

Exposure:	Open
-----------	------

Plot Accessories:	-
-------------------	---

General Comments:	Like associated with Peter (LEW047a) & Ann (LEW047b) Flick, due to proximity, dates, and name.
-------------------	--

Additional Information:	
-------------------------	--

References:	
-------------	--

CEMETERY INTEREST FORM

(PAGE 2 OF 2)

Marker ID: LEW046



Thomas	E
Flick	

PUBLIC WORKS
ENVIRONMENTAL DIVISION
FORT DRUM, NEW YORK





CEMETERY INTEREST FORM

(PAGE 1 OF 2)

PUBLIC WORKS, ENVIRONMENTAL DIVISION
FORT DRUM, NEW YORK

FIRST NAME:	Ann
MIDDLE NAME:	
LAST NAME:	Flick
MAIDEN NAME:	

BIRTH DATE:		DEATH DATE:	
DAY:		DAY:	
MONTH:		MONTH:	
YEAR:	1833	YEAR:	1900

AGE:			
YEARS:	67	MONTHS:	
		DAYS:	

GENDER:	F
---------	----------

EPITAPH OR SCRIPT:	I.H.S. (in cross) / PETER / FLICK / 1830 (blank) / ANN / HIS WIFE / 1833 - 1900 / FLICK
--------------------	---

EPITAPH OR SCRIPT (CONT):	
---------------------------	--

MILITARY MARKER	-
-----------------	---

Marker Plot Type:	Double
-------------------	--------

Marker Description	Pedestal with Obelisk
--------------------	-----------------------

Family Plot ID:	-
-----------------	---

Family Plot Name:	
-------------------	--

Associated Markers, IDs: (for this individual)	-
---	---

Associated Individuals, IDs: (other individuals)	LEW046, LEW047a
---	-----------------



Map / Marker ID:	LEW047
-------------------------	---------------

Individual Plot ID:	LEW047b
---------------------	----------------

GPS (wgs84-18N)	lat: N44° 6' 18.328" long: W75° 31' 12.880
-----------------	--

Cemetery:	Lewisburg, Sterlingbush, St. Patrick's
-----------	--

Context:	Contiguous
----------	------------

Plot Placement:	In Rows
-----------------	---------

Grade Slope:	None
--------------	------

Exposure:	Open
-----------	------

Plot Accessories:	-
-------------------	---

General Comments:	Likely associated with Thomas E. Flick (LEW046) due to proximity, dates, and name.
-------------------	--

Additional Information:	
-------------------------	--

References:	
-------------	--

CEMETERY INTEREST FORM

Marker ID: LEW047

(PAGE 2 OF 2)



PUBLIC WORKS
ENVIRONMENTAL DIVISION
FORT DRUM, NEW YORK

Ann	
Flick	





CEMETERY INTEREST FORM

(PAGE 1 OF 2)

PUBLIC WORKS, ENVIRONMENTAL DIVISION
FORT DRUM, NEW YORK

FIRST NAME:	Peter
MIDDLE NAME:	
LAST NAME:	Flick
MAIDEN NAME:	

<i>BIRTH DATE:</i>		<i>DEATH DATE:</i>	
DAY:		DAY:	
MONTH:		MONTH:	
YEAR:	1830	YEAR:	

<i>AGE:</i>		
YEARS:		DAYS:
MONTHS:		

GENDER:	M
---------	---

EPITAPH OR SCRIPT:	I.H.S. (in cross) / PETER / FLICK / 1830 (blank) / ANN / HIS WIFE / 1833 - 1900 / FLICK
--------------------	---

EPITAPH OR SCRIPT (CONT):	
---------------------------	--

MILITARY MARKER	-
-----------------	---

Marker Plot Type:	Double
-------------------	--------

Marker Description	Pedestal with Obelisk
--------------------	-----------------------

Family Plot ID:	-
-----------------	---

Family Plot Name:	
-------------------	--

Associated Markers, IDs: (for this individual)	-
---	---

Associated Individuals, IDs: (other individuals)	LEW046, LEW047b
---	-----------------



Map / Marker ID:	LEW047
-------------------------	---------------

Individual Plot ID:	LEW047a
---------------------	----------------

GPS (wgs84-18N)	lat: N44° 6' 18.328" long: W75° 31' 12.880
-----------------	--

Cemetery:	Lewisburg, Sterlingbush, St. Patrick's
-----------	--

Context:	Contiguous
----------	------------

Plot Placement:	In Rows
-----------------	---------

Grade Slope:	None
--------------	------

Exposure:	Open
-----------	------

Plot Accessories:	-
-------------------	---

General Comments:	Likely associated with Thomas E. Flick (LEW046) due to proximity, dates, and name.
-------------------	--

Additional Information:	
-------------------------	--

References:	
-------------	--

CEMETERY INTEREST FORM

Marker ID: LEW047

(PAGE 2 OF 2)



Peter	
Flick	

PUBLIC WORKS
ENVIRONMENTAL DIVISION
FORT DRUM, NEW YORK





CEMETERY INTEREST FORM

(PAGE 1 OF 2)

PUBLIC WORKS, ENVIRONMENTAL DIVISION
FORT DRUM, NEW YORK

FIRST NAME:	
MIDDLE NAME:	
LAST NAME:	Flick
MAIDEN NAME:	

<i>BIRTH DATE:</i>		<i>DEATH DATE:</i>	
DAY:		DAY:	
MONTH:		MONTH:	
YEAR:		YEAR:	

<i>AGE:</i>					
YEARS:		MONTHS:		DAYS:	

GENDER:	
---------	--

EPITAPH OR SCRIPT:	MOTHER
--------------------	--------

EPITAPH OR SCRIPT (CONT):	
---------------------------	--

MILITARY MARKER	-
-----------------	---

Marker Plot Type:	Single
-------------------	--------

Marker Description	Footstone
--------------------	-----------

Family Plot ID:	-
-----------------	---

Family Plot Name:	
-------------------	--

Associated Markers, IDs:	-
(for this individual)	

Associated Individuals, IDs:	
(other individuals)	



Map / Marker ID:	LEW048
------------------	---------------

Individual Plot ID:	LEW048
---------------------	---------------

GPS (wgs84-18N)	lat: N44° 6' 18.380" long: W75° 31' 12.815
-----------------	--

Cemetery:	Lewisburg, Sterlingbush, St. Patrick's
-----------	--

Context:	Contiguous
----------	------------

Plot Placement:	In Rows
-----------------	---------

Grade Slope:	None
--------------	------

Exposure:	Open
-----------	------

Plot Accessories:	-
-------------------	---

General Comments:	-
-------------------	---

Additional Information:	
-------------------------	--

References:	
-------------	--

CEMETERY INTEREST FORM

(PAGE 2 OF 2)

Marker ID: LEW048



PUBLIC WORKS
ENVIRONMENTAL DIVISION
FORT DRUM, NEW YORK

Flick	





CEMETERY INTEREST FORM

(PAGE 1 OF 2)

PUBLIC WORKS, ENVIRONMENTAL DIVISION
FORT DRUM, NEW YORK

FIRST NAME: **James**

MIDDLE NAME:

LAST NAME: **Crimmins**

MAIDEN NAME:

BIRTH DATE:

DEATH DATE:

DAY:

DAY: **25**

MONTH:

MONTH: **July**

YEAR:

YEAR: **1878**

AGE:

YEARS: **64**

MONTHS:

DAYS:

GENDER: **M**

EPITAPH OR SCRIPT: **JAMES CRIMMINS / Died / July 25, 1878, / AE. 64 yrs. / ELLEN / HIS WIFE / Died Oct. 10, 1910 / AE. 93 yrs.**

EPITAPH OR SCRIPT (CONT):

MILITARY MARKER: **-**

Marker Plot Type: **Double**

Marker Description: **Pedestal with Obelisk**

Family Plot ID: **LEWFP09**

Family Plot Name: **Crimmins**

Associated Markers, IDs: **LEW050, LEW 051, LEW054**
(for this individual)

Associated Individuals, IDs: **LEW041a, LEW049b, LEW052, LEW053**
(other individuals)



Map / Marker ID: **LEW049**

Individual Plot ID: **LEW049a**

GPS (wgs84-18N) lat: **N44° 6' 18.340"** long: **W75° 31' 13.190**

Cemetery: **Lewisburg, Sterlingbush, St. Patrick's**

Context: **Contiguous**

Plot Placement: **In Rows**

Grade Slope: **None**

Exposure: **Open**

Plot Accessories: **-**

General Comments: **Ellen's footstone is likely LEW050 due to condition, dates, and LEW051's similarity to other marker's associated with LEW041**

Additional Information:

References:

CEMETERY INTEREST FORM


Marker ID: LEW049

(PAGE 2 OF 2)



James	
Crimmins	

PUBLIC WORKS
ENVIRONMENTAL DIVISION
FORT DRUM, NEW YORK





CEMETERY INTEREST FORM

(PAGE 1 OF 2)

PUBLIC WORKS, ENVIRONMENTAL DIVISION
FORT DRUM, NEW YORK

FIRST NAME:	Ellen
MIDDLE NAME:	
LAST NAME:	Crimmins
MAIDEN NAME:	

BIRTH DATE:

DEATH DATE:

DAY:		DAY:	10
MONTH:		MONTH:	October
YEAR:		YEAR:	1910

AGE:

YEARS:	93	MONTHS:		DAYS:	
--------	----	---------	--	-------	--

GENDER:	F
---------	---

EPITAPH OR SCRIPT:	JAMES CRIMMINS / Died / July 25, 1878, / AE. 64 yrs. / ELLEN / HIS WIFE / Died Oct. 10, 1910 / AE. 93 yrs.
--------------------	--

EPITAPH OR SCRIPT (CONT):	
---------------------------	--

MILITARY MARKER	-
-----------------	---

Marker Plot Type:	Double
-------------------	--------

Marker Description	Pedestal with Obelisk
--------------------	-----------------------

Family Plot ID:	LEWFP09
-----------------	---------

Family Plot Name:	Crimmins
-------------------	----------

Associated Markers, IDs: (for this individual)	LEW050, LEW 051, LEW054
---	-------------------------

Associated Individuals, IDs: (other individuals)	LEW041a, LEW049a, LEW052, LEW053
---	----------------------------------



Map / Marker ID:	LEW049
------------------	---------------

Individual Plot ID:	LEW049b
---------------------	----------------

GPS (wgs84-18N)	lat: N44° 6' 18.340" long: W75° 31' 13.190
-----------------	--

Cemetery:	Lewisburg, Sterlingbush, St. Patrick's
-----------	--

Context:	Contiguous
----------	------------

Plot Placement:	In Rows
-----------------	---------

Grade Slope:	None
--------------	------

Exposure:	Open
-----------	------

Plot Accessories:	-
-------------------	---

General Comments:	Ellen's footstone is likely LEW050 due to condition, dates, and LEW051's similarity to other marker's associated with LEW041
-------------------	--

Additional Information:	
-------------------------	--

References:	
-------------	--

CEMETERY INTEREST FORM


Marker ID: LEW049

(PAGE 2 OF 2)



Ellen	
Crimmins	

PUBLIC WORKS
ENVIRONMENTAL DIVISION
FORT DRUM, NEW YORK





CEMETERY INTEREST FORM

(PAGE 1 OF 2)

PUBLIC WORKS, ENVIRONMENTAL DIVISION
FORT DRUM, NEW YORK

FIRST NAME:

MIDDLE NAME:

LAST NAME: **Crimmins**

MAIDEN NAME:

BIRTH DATE: DAY: MONTH: YEAR:

DEATH DATE: DAY: MONTH: YEAR:

AGE: YEARS: MONTHS: DAYS:

GENDER:

EPITAPH OR SCRIPT: **ELLEN**

EPITAPH OR SCRIPT (CONT):

MILITARY MARKER: -

Marker Plot Type: **Single**

Marker Description: **Footstone**

Family Plot ID: **LEWFP09**

Family Plot Name: **Crimmins**

Associated Markers, IDs: **LEW049, LEW054**

(for this individual)

Associated Individuals, IDs:

(other individuals)



Map / Marker ID: **LEW050**

Individual Plot ID: **LEW050**

GPS (wgs84-18N) lat: **N44° 6' 18.456"** long: **W75° 31' 13.029**

Cemetery: **Lewisburg, Sterlingbush, St. Patrick's**

Context: **Contiguous**

Plot Placement: **In Rows**

Grade Slope: **None**

Exposure: **Open**

Plot Accessories: **-**

General Comments: **Likely the location of Ellen Crimmins due to condition, dates, and LEW051's similarity to other marker's associated with LEW041**

Additional Information:

References:

CEMETERY INTEREST FORM

Marker ID: LEW050

(PAGE 2 OF 2)



Crimmins	

PUBLIC WORKS
ENVIRONMENTAL DIVISION
FORT DRUM, NEW YORK





CEMETERY INTEREST FORM

(PAGE 1 OF 2)

PUBLIC WORKS, ENVIRONMENTAL DIVISION
FORT DRUM, NEW YORK

FIRST NAME:

MIDDLE NAME:

LAST NAME: **Carroll**

MAIDEN NAME: **Crimmins**

BIRTH DATE: DAY: MONTH: YEAR:

DEATH DATE: DAY: MONTH: YEAR:

AGE: YEARS: MONTHS: DAYS:

GENDER:

EPITAPH OR SCRIPT: **ELLA**

EPITAPH OR SCRIPT (CONT):

MILITARY MARKER: -

Marker Plot Type: **Single**

Marker Description: **Footstone**

Family Plot ID: **LEWFP09**

Family Plot Name: **Crimmins**

Associated Markers, IDs: **LEW041, LEW054**

(for this individual)

Associated Individuals, IDs:

(other individuals)



Map / Marker ID: **LEW051**

Individual Plot ID: **LEW051**

GPS (wgs84-18N) lat: **N44° 6' 18.416"** long: **W75° 31' 13.003**

Cemetery: **Lewisburg, Sterlingbush, St. Patrick's**

Context: **Contiguous**

Plot Placement: **In Rows**

Grade Slope: **None**

Exposure: **Open**

Plot Accessories: **-**

General Comments: **Likely the location of Ellen Carroll (LEW041a) due to condition, dates, and similarity to other associated footstones.**

Additional Information:

References:

CEMETERY INTEREST FORM




(PAGE 2 OF 2)

Marker ID: LEW051



Carroll	Crimmins

PUBLIC WORKS
ENVIRONMENTAL DIVISION
FORT DRUM, NEW YORK





CEMETERY INTEREST FORM

(PAGE 1 OF 2)

PUBLIC WORKS, ENVIRONMENTAL DIVISION
FORT DRUM, NEW YORK

FIRST NAME:	Anna
MIDDLE NAME:	
LAST NAME:	Crimmins
MAIDEN NAME:	

<i>BIRTH DATE:</i>		<i>DEATH DATE:</i>	
DAY: 9	MONTH: July	DAY: 13	MONTH: March
YEAR: 1854		YEAR: 1940	

<i>AGE:</i>			
YEARS: 85	MONTHS:	DAYS:	

GENDER:	F
---------	----------

EPITAPH OR SCRIPT:	ANNA CRIMMINS / JULY 9, 1854 / MARCH 13, 1940
--------------------	---

EPITAPH OR SCRIPT (CONT):	
---------------------------	--

MILITARY MARKER	-
-----------------	---

Marker Plot Type:	Single
-------------------	--------

Marker Description	Footstone
--------------------	-----------

Family Plot ID:	LEWFP09
-----------------	---------

Family Plot Name:	Crimmins
-------------------	----------

Associated Markers, IDs:	LEW054
(for this individual)	

Associated Individuals, IDs:	LEW041a, LEW049a, LEW049b, LEW053
(other individuals)	



Map / Marker ID:	LEW052
------------------	---------------

Individual Plot ID:	LEW052
---------------------	---------------

GPS (wgs84-18N)	lat: N44° 6' 18.394" long: W75° 31' 12.987
-----------------	--

Cemetery:	Lewisburg, Sterlingbush, St. Patrick's
-----------	--

Context:	Contiguous
----------	------------

Plot Placement:	In Rows
-----------------	---------

Grade Slope:	None
--------------	------

Exposure:	Open
-----------	------

Plot Accessories:	-
-------------------	---

General Comments:	-
-------------------	---

Additional Information:	
-------------------------	--

References:	
-------------	--

CEMETERY INTEREST FORM

Marker ID: LEW052

(PAGE 2 OF 2)



Anna	
Crimmins	

PUBLIC WORKS
ENVIRONMENTAL DIVISION
FORT DRUM, NEW YORK





CEMETERY INTEREST FORM

(PAGE 1 OF 2)

PUBLIC WORKS, ENVIRONMENTAL DIVISION
FORT DRUM, NEW YORK

FIRST NAME:	John
MIDDLE NAME:	(Lee?)
LAST NAME:	(Lee / Crimmins?)
MAIDEN NAME:	

<i>BIRTH DATE:</i>		<i>DEATH DATE:</i>	
DAY:	<input type="text"/>	DAY:	<input type="text"/>
MONTH:	<input type="text"/>	MONTH:	<input type="text"/>
YEAR:	1859	YEAR:	1912

<i>AGE:</i>			
YEARS:	53	MONTHS:	<input type="text"/>
		DAYS:	<input type="text"/>

GENDER:	M
---------	---

EPITAPH OR SCRIPT:	JOHN LEE / 1859 - 1912
--------------------	------------------------

EPITAPH OR SCRIPT (CONT):	
---------------------------	--

MILITARY MARKER	-
-----------------	---

Marker Plot Type:	Single
-------------------	--------

Marker Description	Footstone
--------------------	-----------

Family Plot ID:	LEWF09
-----------------	--------

Family Plot Name:	Crimmins
-------------------	----------

Associated Markers, IDs:	LEW054
(for this individual)	

Associated Individuals, IDs:	LEW041a, LEW049a, LEW049b, LEW052
(other individuals)	



Map / Marker ID:	LEW053
------------------	---------------

Individual Plot ID:	LEW053
---------------------	---------------

GPS (wgs84-18N)	lat: N44° 6' 18.372" long: W75° 31' 12.971
-----------------	--

Cemetery:	Lewisburg, Sterlingbush, St. Patrick's
-----------	--

Context:	Contiguous
----------	------------

Plot Placement:	In Rows
-----------------	---------

Grade Slope:	None
--------------	------

Exposure:	Open
-----------	------

Plot Accessories:	-
-------------------	---

General Comments:	-
-------------------	---

Additional Information:	
-------------------------	--

References:	
-------------	--

CEMETERY INTEREST FORM

(PAGE 2 OF 2)

Marker ID: LEW053



John	(Lee?)
(Lee / Crimmins?)	

PUBLIC WORKS
ENVIRONMENTAL DIVISION
FORT DRUM, NEW YORK



--	--

--

--



CEMETERY INTEREST FORM

(PAGE 1 OF 2)

PUBLIC WORKS, ENVIRONMENTAL DIVISION
FORT DRUM, NEW YORK

FIRST NAME:

MIDDLE NAME:

LAST NAME: **Crimmins**

MAIDEN NAME:

BIRTH DATE: DAY: MONTH: YEAR:

DEATH DATE: DAY: MONTH: YEAR:

AGE: YEARS: MONTHS: DAYS:

GENDER:

EPITAPH OR SCRIPT: C

EPITAPH OR SCRIPT (CONT):

MILITARY MARKER: -

Marker Plot Type: Family

Marker Description: Enclosure

Family Plot ID: LEWFP09

Family Plot Name: Crimmins

Associated Markers, IDs: LEW049, LEW050, LEW051, LEW052, LEW053
(for this individual)

Associated Individuals, IDs:
(other individuals)



Map / Marker ID: LEW054

Individual Plot ID: LEW054

GPS (wgs84-18N) lat: N44° 6' 18.374" long: W75° 31' 13.106

Cemetery: Lewisburg, Sterlingbush, St. Patrick's

Context: Contiguous

Plot Placement: In Rows

Grade Slope: None

Exposure: Open

Plot Accessories: -

General Comments: -

Additional Information:

References:

CEMETERY INTEREST FORM



Marker ID: LEW054

(PAGE 2 OF 2)



Crimmins	

PUBLIC WORKS
ENVIRONMENTAL DIVISION
FORT DRUM, NEW YORK





CEMETERY INTEREST FORM

(PAGE 1 OF 2)

PUBLIC WORKS, ENVIRONMENTAL DIVISION
FORT DRUM, NEW YORK

FIRST NAME:	Hermann
MIDDLE NAME:	
LAST NAME:	Bussmann
MAIDEN NAME:	

BIRTH DATE:

DEATH DATE:

DAY:		DAY:	21
MONTH:		MONTH:	May
YEAR:		YEAR:	1883

AGE:

YEARS:	28	MONTHS:	4	DAYS:	21
--------	----	---------	---	-------	----

GENDER:	M
---------	---

EPITAPH OR SCRIPT:	HERMANN BUSSMANN / DIED / MAY 21, 1883, / AE. 28 Y's. 4 M's. / 21 D's.
--------------------	--

EPITAPH OR SCRIPT (CONT):	
---------------------------	--

MILITARY MARKER	-
-----------------	---

Marker Plot Type:	Single
-------------------	--------

Marker Description	Headstone
--------------------	-----------

Family Plot ID:	-
-----------------	---

Family Plot Name:	
-------------------	--

Associated Markers, IDs:	-
(for this individual)	

Associated Individuals, IDs:	
(other individuals)	



Map / Marker ID:	LEW055
------------------	---------------

Individual Plot ID:	LEW055
---------------------	---------------

GPS (wgs84-18N)	lat: N44° 6' 18.221" long: W75° 31' 13.103
-----------------	--

Cemetery:	Lewisburg, Sterlingbush, St. Patrick's
-----------	--

Context:	Contiguous
----------	------------

Plot Placement:	In Rows
-----------------	---------

Grade Slope:	None
--------------	------

Exposure:	Tree Overhang
-----------	---------------

Plot Accessories:	-
-------------------	---

General Comments:	-
-------------------	---

Additional Information:	
-------------------------	--

References:	
-------------	--

CEMETERY INTEREST FORM

Marker ID: LEW055

(PAGE 2 OF 2)



Hermann

Bussmann

PUBLIC WORKS
ENVIRONMENTAL DIVISION
FORT DRUM, NEW YORK





CEMETERY INTEREST FORM

(PAGE 1 OF 2)

PUBLIC WORKS, ENVIRONMENTAL DIVISION
FORT DRUM, NEW YORK

FIRST NAME:	Ruth
MIDDLE NAME:	
LAST NAME:	Holland
MAIDEN NAME:	

<i>BIRTH DATE:</i>		<i>DEATH DATE:</i>	
DAY:		DAY:	8
MONTH:		MONTH:	December
YEAR:		YEAR:	1892

<i>AGE:</i>					
YEARS:	0	MONTHS:	5	DAYS:	

GENDER:	F
---------	---

EPITAPH OR SCRIPT:	RUTH (top) / DAUGHTER OF / JAMES & MARY / HOLLAND / DIED DEC. 8, 1892, / AE. 5 mo.
--------------------	--

EPITAPH OR SCRIPT (CONT):	
---------------------------	--

MILITARY MARKER	-
-----------------	---

Marker Plot Type:	Single
-------------------	--------

Marker Description	Headstone
--------------------	-----------

Family Plot ID:	-
-----------------	---

Family Plot Name:	
-------------------	--

Associated Markers, IDs:	-
--------------------------	---

(for this individual)

Associated Individuals, IDs:	
------------------------------	--

(other individuals)



Map / Marker ID:	LEW056
------------------	---------------

Individual Plot ID:	LEW056
---------------------	---------------

GPS (wgs84-18N)	lat: N44° 6' 18.088" long: W75° 31' 13.310
-----------------	--

Cemetery:	Lewisburg, Sterlingbush, St. Patrick's
-----------	--

Context:	Isolated
----------	----------

Plot Placement:	Random
-----------------	--------

Grade Slope:	None
--------------	------

Exposure:	Tree Overhang
-----------	---------------

Plot Accessories:	-
-------------------	---

General Comments:	-
-------------------	---

Additional Information:	
-------------------------	--

References:	
-------------	--

CEMETERY INTEREST FORM

Marker ID: LEW056

(PAGE 2 OF 2)



Ruth	
Holland	

PUBLIC WORKS
ENVIRONMENTAL DIVISION
FORT DRUM, NEW YORK





CEMETERY INTEREST FORM

(PAGE 1 OF 2)

PUBLIC WORKS, ENVIRONMENTAL DIVISION
FORT DRUM, NEW YORK

FIRST NAME:	Thomas
MIDDLE NAME:	
LAST NAME:	Keating
MAIDEN NAME:	

BIRTH DATE:

DEATH DATE:

DAY:		DAY:	
MONTH:		MONTH:	
YEAR:	1830	YEAR:	

AGE:

YEARS:		MONTHS:		DAYS:	
--------	--	---------	--	-------	--

GENDER:	M
---------	----------

EPITAPH OR SCRIPT:	I.H.S. (in cross) / THOMAS / KEATING / 1830 (blank) / BRIDGET, / His wife / 1832 - 1904 / KEATING
--------------------	---

EPITAPH OR SCRIPT (CONT):	
---------------------------	--

MILITARY MARKER	Veteran / 61-65
-----------------	------------------------

Marker Plot Type:	Double
-------------------	---------------

Marker Description	Pedestal with Obelisk
--------------------	------------------------------

Family Plot ID:	-
-----------------	----------

Family Plot Name:	
-------------------	--

Associated Markers, IDs: (for this individual)	-
---	----------

Associated Individuals, IDs: (other individuals)	LEW057b
---	----------------



Map / Marker ID:	LEW057
-------------------------	---------------

Individual Plot ID:	LEW057a
---------------------	----------------

GPS (wgs84-18N)	lat: N44° 6' 18.200" long: W75° 31' 13.554
-----------------	--

Cemetery:	Lewisburg, Sterlingbush, St. Patrick's
-----------	--

Context:	Isolated
----------	----------

Plot Placement:	Random
-----------------	--------

Grade Slope:	None
--------------	------

Exposure:	Tree Overhang
-----------	---------------

Plot Accessories:	Flag
-------------------	------

General Comments:	New Veteran Marker Placed on 25 June 2012.
-------------------	--

Additional Information:	
-------------------------	--

References:	
-------------	--

CEMETERY INTEREST FORM

Marker ID: LEW057

(PAGE 2 OF 2)



Thomas

Keating

PUBLIC WORKS
ENVIRONMENTAL DIVISION
FORT DRUM, NEW YORK





CEMETERY INTEREST FORM

(PAGE 1 OF 2)

PUBLIC WORKS, ENVIRONMENTAL DIVISION
FORT DRUM, NEW YORK

FIRST NAME:	Bridget
MIDDLE NAME:	
LAST NAME:	Keating
MAIDEN NAME:	

BIRTH DATE:

DEATH DATE:

DAY:		DAY:	
MONTH:		MONTH:	
YEAR:	1832	YEAR:	1904

AGE:

YEARS:	72	MONTHS:		DAYS:	
--------	----	---------	--	-------	--

GENDER:	F
---------	---

EPITAPH OR SCRIPT:	I.H.S. (in cross) / THOMAS / KEATING / 1830 (blank) / BRIDGET, / His wife / 1832 - 1904 / KEATING
--------------------	---

EPITAPH OR SCRIPT (CONT):	
---------------------------	--

MILITARY MARKER	(Flag)
-----------------	--------

Marker Plot Type:	Double
-------------------	--------

Marker Description	Pedestal with Obelisk
--------------------	-----------------------

Family Plot ID:	-
-----------------	---

Family Plot Name:	
-------------------	--

Associated Markers, IDs:	-
--------------------------	---

(for this individual)

Associated Individuals, IDs:	LEW057a
------------------------------	---------

(other individuals)



Map / Marker ID:	LEW057
------------------	---------------

Individual Plot ID:	LEW057b
---------------------	----------------

GPS (wgs84-18N)	lat: N44° 6' 18.200" long: W75° 31' 13.554
-----------------	--

Cemetery:	Lewisburg, Sterlingbush, St. Patrick's
-----------	--

Context:	Isolated
----------	----------

Plot Placement:	Random
-----------------	--------

Grade Slope:	None
--------------	------

Exposure:	Tree Overhang
-----------	---------------

Plot Accessories:	Flag
-------------------	------

General Comments:	-
-------------------	---

Additional Information:	
-------------------------	--

References:	
-------------	--

CEMETERY INTEREST FORM

Marker ID: LEW057

(PAGE 2 OF 2)



Bridget

Keating

PUBLIC WORKS
ENVIRONMENTAL DIVISION
FORT DRUM, NEW YORK





CEMETERY INTEREST FORM

(PAGE 1 OF 2)

PUBLIC WORKS, ENVIRONMENTAL DIVISION
FORT DRUM, NEW YORK

FIRST NAME:	P
MIDDLE NAME:	Henry
LAST NAME:	McTaggart
MAIDEN NAME:	

<i>BIRTH DATE:</i>		<i>DEATH DATE:</i>	
DAY:	<input type="text"/>	DAY:	<input type="text"/>
MONTH:	<input type="text"/>	MONTH:	<input type="text"/>
YEAR:	1856	YEAR:	1905

<i>AGE:</i>			
YEARS:	49	MONTHS:	<input type="text"/>
		DAYS:	<input type="text"/>

GENDER:	M
---------	----------

EPITAPH OR SCRIPT:	I.H.S. (in cross) / P. HENRY / McTAGGART / 1856 - 1905 / CATHARINE / His wife / 1862
--------------------	--

EPITAPH OR SCRIPT (CONT):	
---------------------------	--

MILITARY MARKER	-
-----------------	---

Marker Plot Type:	Double
-------------------	--------

Marker Description	Pedestal with Obelisk
--------------------	-----------------------

Family Plot ID:	LEWFP10
-----------------	---------

Family Plot Name:	McTaggart
-------------------	-----------

Associated Markers, IDs:	LEW059, LEW060
(for this individual)	

Associated Individuals, IDs:	LEW058b
(other individuals)	



Map / Marker ID:	LEW058
-------------------------	---------------

Individual Plot ID:	LEW058a
---------------------	----------------

GPS (wgs84-18N)	lat: N44° 6' 18.010" long: W75° 31' 13.747
-----------------	--

Cemetery:	Lewisburg, Sterlingbush, St. Patrick's
-----------	--

Context:	Isolated
----------	----------

Plot Placement:	In Rows
-----------------	---------

Grade Slope:	None
--------------	------

Exposure:	Tree Overhang
-----------	---------------

Plot Accessories:	-
-------------------	---

General Comments:	-
-------------------	---

Additional Information:	
-------------------------	--

References:	
-------------	--

CEMETERY INTEREST FORM

Marker ID: LEW058

(PAGE 2 OF 2)



P	Henry
McTaggart	

PUBLIC WORKS
ENVIRONMENTAL DIVISION
FORT DRUM, NEW YORK





CEMETERY INTEREST FORM

(PAGE 1 OF 2)

PUBLIC WORKS, ENVIRONMENTAL DIVISION
FORT DRUM, NEW YORK

FIRST NAME:	Catharine
MIDDLE NAME:	
LAST NAME:	McTaggart
MAIDEN NAME:	

BIRTH DATE:

DEATH DATE:

DAY:		DAY:	
MONTH:		MONTH:	
YEAR:	1862	YEAR:	

AGE:

YEARS:		MONTHS:		DAYS:	
--------	--	---------	--	-------	--

GENDER:	F
---------	---

EPITAPH OR SCRIPT:	I.H.S. (in cross) / P. HENRY / McTAGGART / 1856 - 1905 / CATHARINE / His wife / 1862
--------------------	--

EPITAPH OR SCRIPT (CONT):	
---------------------------	--

MILITARY MARKER	-
-----------------	---

Marker Plot Type:	Double
-------------------	--------

Marker Description	Pedestal with Obelisk
--------------------	-----------------------

Family Plot ID:	LEWFP10
-----------------	---------

Family Plot Name:	McTaggart
-------------------	-----------

Associated Markers, IDs:	LEW059, LEW060
(for this individual)	

Associated Individuals, IDs:	LEW058a
(other individuals)	



Map / Marker ID:	LEW058
------------------	---------------

Individual Plot ID:	LEW058b
---------------------	----------------

GPS (wgs84-18N)	lat: N44° 6' 18.010" long: W75° 31' 13.747
-----------------	--

Cemetery:	Lewisburg, Sterlingbush, St. Patrick's
-----------	--

Context:	Isolated
----------	----------

Plot Placement:	In Rows
-----------------	---------

Grade Slope:	None
--------------	------

Exposure:	Tree Overhang
-----------	---------------

Plot Accessories:	-
-------------------	---

General Comments:	-
-------------------	---

Additional Information:	
-------------------------	--

References:	
-------------	--

CEMETERY INTEREST FORM

Marker ID: LEW058


(PAGE 2 OF 2)



Catharine

McTaggart

PUBLIC WORKS
ENVIRONMENTAL DIVISION
FORT DRUM, NEW YORK





CEMETERY INTEREST FORM

(PAGE 1 OF 2)

PUBLIC WORKS, ENVIRONMENTAL DIVISION
FORT DRUM, NEW YORK

FIRST NAME:

MIDDLE NAME:

LAST NAME: **McTaggart**

MAIDEN NAME:

BIRTH DATE:

DEATH DATE:

DAY:

DAY:

MONTH:

MONTH:

YEAR:

YEAR:

AGE:

YEARS: MONTHS: DAYS:

GENDER:

EPITAPH OR SCRIPT: **FATHER**

EPITAPH OR SCRIPT (CONT):

MILITARY MARKER: -

Marker Plot Type: **Single**

Marker Description: **Footstone**

Family Plot ID: **LEWFP10**

Family Plot Name: **McTaggart**

Associated Markers, IDs:
(for this individual)

LEW058, LEW060

Associated Individuals, IDs:
(other individuals)

LEW058a



Map / Marker ID: **LEW059**

Individual Plot ID: **LEW059a**

GPS (wgs84-18N) lat: **N44° 6' 18.061"** long: **W75° 31' 13.673**

Cemetery: **Lewisburg, Sterlingbush, St. Patrick's**

Context: **Isolated**

Plot Placement: **In Rows**

Grade Slope: **None**

Exposure: **Tree Overhang**

Plot Accessories: -

General Comments: -

Additional Information:

References:

CEMETERY INTEREST FORM

Marker ID: LEW059

(PAGE 2 OF 2)



McTaggart	

PUBLIC WORKS
ENVIRONMENTAL DIVISION
FORT DRUM, NEW YORK





CEMETERY INTEREST FORM

(PAGE 1 OF 2)

PUBLIC WORKS, ENVIRONMENTAL DIVISION
FORT DRUM, NEW YORK

FIRST NAME:	
MIDDLE NAME:	
LAST NAME:	McTaggart
MAIDEN NAME:	

<i>BIRTH DATE:</i>		<i>DEATH DATE:</i>	
DAY:		DAY:	
MONTH:		MONTH:	
YEAR:		YEAR:	

<i>AGE:</i>					
YEARS:		MONTHS:		DAYS:	

GENDER:	
---------	--

EPITAPH OR SCRIPT:	JUNE 27, 1925
--------------------	---------------

EPITAPH OR SCRIPT (CONT):	
---------------------------	--

MILITARY MARKER	-
-----------------	---

Marker Plot Type:	Family
-------------------	--------

Marker Description	Enclosure
--------------------	-----------

Family Plot ID:	LEWFP10
-----------------	---------

Family Plot Name:	McTaggart
-------------------	-----------

Associated Markers, IDs:	LEW058, LEW059
(for this individual)	

Associated Individuals, IDs:	
(other individuals)	



Map / Marker ID:	LEW060
-------------------------	---------------

Individual Plot ID:	LEW060
---------------------	---------------

GPS (wgs84-18N)	lat: N44° 6' 18.044" long: W75° 31' 13.658
-----------------	--

Cemetery:	Lewisburg, Sterlingbush, St. Patrick's
-----------	--

Context:	Isolated
----------	----------

Plot Placement:	In Rows
-----------------	---------

Grade Slope:	None
--------------	------

Exposure:	Tree Overhang and Encroaching Vegetation
-----------	--

Plot Accessories:	-
-------------------	---

General Comments:	Script located on western edge, near SW corner of LEW058.
-------------------	---

Additional Information:	
-------------------------	--

References:	
-------------	--

CEMETERY INTEREST FORM


Marker ID: LEW060

(PAGE 2 OF 2)



McTaggart	

PUBLIC WORKS
ENVIRONMENTAL DIVISION
FORT DRUM, NEW YORK





CEMETERY INTEREST FORM

(PAGE 1 OF 2)

PUBLIC WORKS, ENVIRONMENTAL DIVISION
FORT DRUM, NEW YORK

FIRST NAME:	Mary
MIDDLE NAME:	
LAST NAME:	Savage
MAIDEN NAME:	

BIRTH DATE:

DEATH DATE:

DAY:		DAY:	
MONTH:		MONTH:	
YEAR:	1810	YEAR:	1875

AGE:

YEARS:	65	MONTHS:		DAYS:	
--------	----	---------	--	-------	--

GENDER:	F
---------	---

EPITAPH OR SCRIPT:	(W face) I.H.S. (in cross) / PATRICK SAVAGE / 1837 - 1915 / MARY, HIS WIFE / 1836 - 1902 / SAVAGE / (N face) MARY / SAVAGE / HIS MOTHER / 1810 - 1875
--------------------	---

EPITAPH OR SCRIPT (CONT):	
---------------------------	--

MILITARY MARKER	(Flag)
-----------------	--------

Marker Plot Type:	Family
-------------------	--------

Marker Description	Headstone
--------------------	-----------

Family Plot ID:	LEWF11
-----------------	--------

Family Plot Name:	Savage
-------------------	--------

Associated Markers, IDs:	LEW062, LEW063, LEW064, LEW065
(for this individual)	

Associated Individuals, IDs:	LEW061a, LEW061b
(other individuals)	



Map / Marker ID:	LEW061
------------------	---------------

Individual Plot ID:	LEW061c
---------------------	----------------

GPS (wgs84-18N)	lat: N44° 6' 19.124" long: W75° 31' 12.194
-----------------	--

Cemetery:	Lewisburg, Sterlingbush, St. Patrick's
-----------	--

Context:	Contiguous
----------	------------

Plot Placement:	In Rows
-----------------	---------

Grade Slope:	Positive
--------------	----------

Exposure:	Open
-----------	------

Plot Accessories:	Flag
-------------------	------

General Comments:	-
-------------------	---

Additional Information:	
-------------------------	--

References:	
-------------	--

CEMETERY INTEREST FORM

Marker ID: LEW061

(PAGE 2 OF 2)



Mary	
Savage	

PUBLIC WORKS
ENVIRONMENTAL DIVISION
FORT DRUM, NEW YORK





CEMETERY INTEREST FORM

(PAGE 1 OF 2)

PUBLIC WORKS, ENVIRONMENTAL DIVISION
FORT DRUM, NEW YORK

FIRST NAME:	Patrick
MIDDLE NAME:	
LAST NAME:	Savage
MAIDEN NAME:	

BIRTH DATE:

DEATH DATE:

DAY:		DAY:	
MONTH:		MONTH:	
YEAR:	1837	YEAR:	1915

AGE:

YEARS:	78	MONTHS:		DAYS:	
--------	----	---------	--	-------	--

GENDER:	M
---------	---

EPITAPH OR SCRIPT:	(W face) I.H.S. (in cross) / PATRICK SAVAGE / 1837 - 1915 / MARY, HIS WIFE / 1836 - 1902 / SAVAGE / (N face) MARY / SAVAGE / HIS MOTHER / 1810 - 1875
--------------------	---

EPITAPH OR SCRIPT (CONT):	
---------------------------	--

MILITARY MARKER	(Flag)
-----------------	--------

Marker Plot Type:	Family
-------------------	--------

Marker Description	Headstone
--------------------	-----------

Family Plot ID:	LEWF11
-----------------	--------

Family Plot Name:	Savage
-------------------	--------

Associated Markers, IDs:	LEW062, LEW063, LEW064, LEW065
(for this individual)	

Associated Individuals, IDs:	LEW061b, LEW061c
(other individuals)	



Map / Marker ID:	LEW061
------------------	---------------

Individual Plot ID:	LEW061a
---------------------	----------------

GPS (wgs84-18N)	lat: N44° 6' 19.124" long: W75° 31' 12.194
-----------------	--

Cemetery:	Lewisburg, Sterlingbush, St. Patrick's
-----------	--

Context:	Contiguous
----------	------------

Plot Placement:	In Rows
-----------------	---------

Grade Slope:	Positive
--------------	----------

Exposure:	Open
-----------	------

Plot Accessories:	Flag
-------------------	------

General Comments:	-
-------------------	---

Additional Information:	
-------------------------	--

References:	
-------------	--

CEMETERY INTEREST FORM

Marker ID: LEW061

(PAGE 2 OF 2)



Patrick

Savage

PUBLIC WORKS
ENVIRONMENTAL DIVISION
FORT DRUM, NEW YORK





CEMETERY INTEREST FORM

(PAGE 1 OF 2)

PUBLIC WORKS, ENVIRONMENTAL DIVISION
FORT DRUM, NEW YORK

FIRST NAME:	Mary
MIDDLE NAME:	
LAST NAME:	Savage
MAIDEN NAME:	

BIRTH DATE:

DEATH DATE:

DAY:		DAY:	
MONTH:		MONTH:	
YEAR:	1836	YEAR:	1902

AGE:

YEARS:	64	MONTHS:		DAYS:	
--------	----	---------	--	-------	--

GENDER:	F
---------	---

EPITAPH OR SCRIPT:	(W face) I.H.S. (in cross) / PATRICK SAVAGE / 1837 - 1915 / MARY, HIS WIFE / 1836 - 1902 / SAVAGE / (N face) MARY / SAVAGE / HIS MOTHER / 1810 - 1875
--------------------	---

EPITAPH OR SCRIPT (CONT):	
---------------------------	--

MILITARY MARKER	(Flag)
-----------------	--------

Marker Plot Type:	Family
-------------------	--------

Marker Description	Headstone
--------------------	-----------

Family Plot ID:	LEWF11
-----------------	--------

Family Plot Name:	Savage
-------------------	--------

Associated Markers, IDs:	LEW062, LEW063, LEW064, LEW065
(for this individual)	

Associated Individuals, IDs:	LEW061a, LEW061c
(other individuals)	



Map / Marker ID:	LEW061
------------------	---------------

Individual Plot ID:	LEW061b
---------------------	----------------

GPS (wgs84-18N)	lat: N44° 6' 19.124" long: W75° 31' 12.194
-----------------	--

Cemetery:	Lewisburg, Sterlingbush, St. Patrick's
-----------	--

Context:	Contiguous
----------	------------

Plot Placement:	In Rows
-----------------	---------

Grade Slope:	Positive
--------------	----------

Exposure:	Open
-----------	------

Plot Accessories:	Flag
-------------------	------

General Comments:	-
-------------------	---

Additional Information:	
-------------------------	--

References:	
-------------	--

CEMETERY INTEREST FORM

Marker ID: LEW061

(PAGE 2 OF 2)



Mary	
Savage	

PUBLIC WORKS
ENVIRONMENTAL DIVISION
FORT DRUM, NEW YORK





CEMETERY INTEREST FORM

(PAGE 1 OF 2)

PUBLIC WORKS, ENVIRONMENTAL DIVISION
FORT DRUM, NEW YORK

FIRST NAME:	
MIDDLE NAME:	
LAST NAME:	Savage
MAIDEN NAME:	

<i>BIRTH DATE:</i>		<i>DEATH DATE:</i>	
DAY:		DAY:	
MONTH:		MONTH:	
YEAR:		YEAR:	

<i>AGE:</i>					
YEARS:		MONTHS:		DAYS:	

GENDER:	
---------	--

EPITAPH OR SCRIPT:	PATRICK
--------------------	----------------

EPITAPH OR SCRIPT (CONT):	
---------------------------	--

MILITARY MARKER	-
-----------------	---

Marker Plot Type:	Single
-------------------	--------

Marker Description	Footstone
--------------------	-----------

Family Plot ID:	LEWFP11
-----------------	---------

Family Plot Name:	Savage
-------------------	--------

Associated Markers, IDs:	LEW061, LEW065
(for this individual)	

Associated Individuals, IDs:	
(other individuals)	



Map / Marker ID:	LEW062
------------------	---------------

Individual Plot ID:	LEW062
---------------------	---------------

GPS (wgs84-18N)	lat: N44° 6' 19.186" long: W75° 31' 12.107
-----------------	--

Cemetery:	Lewisburg, Sterlingbush, St. Patrick's
-----------	--

Context:	Contiguous
----------	------------

Plot Placement:	In Rows
-----------------	---------

Grade Slope:	Positive
--------------	----------

Exposure:	Open
-----------	------

Plot Accessories:	-
-------------------	---

General Comments:	-
-------------------	---

Additional Information:	
-------------------------	--

References:	
-------------	--

CEMETERY INTEREST FORM

(PAGE 2 OF 2)

Marker ID: LEW062



Savage	

PUBLIC WORKS
ENVIRONMENTAL DIVISION
FORT DRUM, NEW YORK





CEMETERY INTEREST FORM

(PAGE 1 OF 2)

PUBLIC WORKS, ENVIRONMENTAL DIVISION
FORT DRUM, NEW YORK

FIRST NAME:	
MIDDLE NAME:	
LAST NAME:	Savage
MAIDEN NAME:	

<i>BIRTH DATE:</i>		<i>DEATH DATE:</i>	
DAY:		DAY:	
MONTH:		MONTH:	
YEAR:		YEAR:	

<i>AGE:</i>					
YEARS:		MONTHS:		DAYS:	

GENDER:	
---------	--

EPITAPH OR SCRIPT:	MARY
--------------------	------

EPITAPH OR SCRIPT (CONT):	
---------------------------	--

MILITARY MARKER	-
-----------------	---

Marker Plot Type:	Single
-------------------	--------

Marker Description	Footstone
--------------------	-----------

Family Plot ID:	LEWFP11
-----------------	---------

Family Plot Name:	Savage
-------------------	--------

Associated Markers, IDs:	LEW061, LEW065
(for this individual)	

Associated Individuals, IDs:	
(other individuals)	



Map / Marker ID:	LEW063
------------------	---------------

Individual Plot ID:	LEW063
---------------------	---------------

GPS (wgs84-18N)	lat: N44° 6' 19.135" long: W75° 31' 12.068
-----------------	--

Cemetery:	Lewisburg, Sterlingbush, St. Patrick's
-----------	--

Context:	Contiguous
----------	------------

Plot Placement:	In Rows
-----------------	---------

Grade Slope:	Positive
--------------	----------

Exposure:	Open
-----------	------

Plot Accessories:	-
-------------------	---

General Comments:	-
-------------------	---

Additional Information:	
-------------------------	--

References:	
-------------	--

CEMETERY INTEREST FORM

(PAGE 2 OF 2)

Marker ID: LEW063



Savage	

PUBLIC WORKS
ENVIRONMENTAL DIVISION
FORT DRUM, NEW YORK





CEMETERY INTEREST FORM

(PAGE 1 OF 2)

PUBLIC WORKS, ENVIRONMENTAL DIVISION
FORT DRUM, NEW YORK

FIRST NAME:	
MIDDLE NAME:	
LAST NAME:	Savage
MAIDEN NAME:	

<i>BIRTH DATE:</i>		<i>DEATH DATE:</i>	
DAY:		DAY:	
MONTH:		MONTH:	
YEAR:		YEAR:	

<i>AGE:</i>					
YEARS:		MONTHS:		DAYS:	

GENDER:	
---------	--

EPITAPH OR SCRIPT:	MOTHER
--------------------	--------

EPITAPH OR SCRIPT (CONT):	
---------------------------	--

MILITARY MARKER	-
-----------------	---

Marker Plot Type:	Single
-------------------	--------

Marker Description	Footstone
--------------------	-----------

Family Plot ID:	LEWFP11
-----------------	---------

Family Plot Name:	Savage
-------------------	--------

Associated Markers, IDs:	LEW061, LEW065
(for this individual)	

Associated Individuals, IDs:	
(other individuals)	



Map / Marker ID:	LEW064
------------------	---------------

Individual Plot ID:	LEW064
---------------------	---------------

GPS (wgs84-18N)	lat: N44° 6' 19.110" long: W75° 31' 12.050
-----------------	--

Cemetery:	Lewisburg, Sterlingbush, St. Patrick's
-----------	--

Context:	Contiguous
----------	------------

Plot Placement:	In Rows
-----------------	---------

Grade Slope:	Positive
--------------	----------

Exposure:	Open
-----------	------

Plot Accessories:	-
-------------------	---

General Comments:	-
-------------------	---

Additional Information:	
-------------------------	--

References:	
-------------	--

CEMETERY INTEREST FORM

(PAGE 2 OF 2)

Marker ID: LEW064



Savage	

PUBLIC WORKS
ENVIRONMENTAL DIVISION
FORT DRUM, NEW YORK





CEMETERY INTEREST FORM

(PAGE 1 OF 2)

PUBLIC WORKS, ENVIRONMENTAL DIVISION
FORT DRUM, NEW YORK

FIRST NAME:	
MIDDLE NAME:	
LAST NAME:	Savage
MAIDEN NAME:	

<i>BIRTH DATE:</i>		<i>DEATH DATE:</i>	
DAY:		DAY:	
MONTH:		MONTH:	
YEAR:		YEAR:	

<i>AGE:</i>					
YEARS:		MONTHS:		DAYS:	

GENDER:	
---------	--

EPITAPH OR SCRIPT:	S
--------------------	---

EPITAPH OR SCRIPT (CONT):	
---------------------------	--

MILITARY MARKER	-
-----------------	---

Marker Plot Type:	Family
-------------------	--------

Marker Description	Headstone
--------------------	-----------

Family Plot ID:	LEWFP11
-----------------	---------

Family Plot Name:	Savage
-------------------	--------

Associated Markers, IDs:	LEW061, LEW062, LEW063, LEW064
(for this individual)	

Associated Individuals, IDs:	
(other individuals)	



Map / Marker ID:	LEW065
-------------------------	---------------

Individual Plot ID:	LEW065
---------------------	---------------

GPS (wgs84-18N)	lat: N44° 6' 19.158" long: W75° 31' 12.101
-----------------	--

Cemetery:	Lewisburg, Sterlingbush, St. Patrick's
-----------	--

Context:	Contiguous
----------	------------

Plot Placement:	In Rows
-----------------	---------

Grade Slope:	Positive
--------------	----------

Exposure:	Open
-----------	------

Plot Accessories:	-
-------------------	---

General Comments:	-
-------------------	---

Additional Information:	
-------------------------	--

References:	
-------------	--

CEMETERY INTEREST FORM

Marker ID: LEW065

(PAGE 2 OF 2)



Savage	

PUBLIC WORKS
ENVIRONMENTAL DIVISION
FORT DRUM, NEW YORK





CEMETERY INTEREST FORM

(PAGE 1 OF 2)

PUBLIC WORKS, ENVIRONMENTAL DIVISION
FORT DRUM, NEW YORK

FIRST NAME:	Jane
MIDDLE NAME:	
LAST NAME:	Doyle
MAIDEN NAME:	

BIRTH DATE:		DEATH DATE:	
DAY:		DAY:	
MONTH:		MONTH:	
YEAR:	1842	YEAR:	1883

AGE:			
YEARS:	41	MONTHS:	
		DAYS:	

GENDER:	F
---------	---

EPITAPH OR SCRIPT:	(top, far left) JAMES / 1831 (cross) 1922 / (top, left center) JANE 1842 (cross) 1883 / (top, right center) MARGARET / 1872 (cross) 1876 / (top, far right) MARY / 1867 (cross) 1876 /
--------------------	--

EPITAPH OR SCRIPT (CONT):	(center) DOYLE / (bottom, left) JAMES P. / 1869 (cross) 1938 / (bottom, center) / AGNES / 1876 (cross) 1969 / (bottom, right) ELMER / 1874 (cross) 1944
---------------------------	---

MILITARY MARKER	-
-----------------	---

Marker Plot Type:	Family
-------------------	--------

Marker Description	Headstone
--------------------	-----------

Family Plot ID:	LEWF12
-----------------	--------

Family Plot Name:	Doyle
-------------------	-------

Associated Markers, IDs: (for this individual)	LEW067, LEW068, LEW069, LEW070, LEW071, LEW072, LEW073, LEW074, LEW075, LEW076
---	--

Associated Individuals, IDs: (other individuals)	LEW066a, LEW066c, LEW066d, LEW066e, LEW066f, LEW066g
---	--



Map / Marker ID:	LEW066
------------------	--------

Individual Plot ID:	LEW066b
---------------------	---------

GPS (wgs84-18N)	lat: N44° 6' 19.081" long: W75° 31' 12.369
-----------------	--

Cemetery:	Lewisburg, Sterlingbush, St. Patrick's
-----------	--

Context:	Contiguous
----------	------------

Plot Placement:	In Rows
-----------------	---------

Grade Slope:	None
--------------	------

Exposure:	Open
-----------	------

Plot Accessories:	-
-------------------	---

General Comments:	-
-------------------	---

Additional Information:	
-------------------------	--

References:	
-------------	--

CEMETERY INTEREST FORM

(PAGE 2 OF 2)

Marker ID: LEW066



Jane	
Doyle	

PUBLIC WORKS
ENVIRONMENTAL DIVISION
FORT DRUM, NEW YORK



--	--

--	--



CEMETERY INTEREST FORM

(PAGE 1 OF 2)

PUBLIC WORKS, ENVIRONMENTAL DIVISION
FORT DRUM, NEW YORK

FIRST NAME:	Elmer
MIDDLE NAME:	
LAST NAME:	Doyle
MAIDEN NAME:	

<i>BIRTH DATE:</i>		<i>DEATH DATE:</i>	
DAY:	<input type="text"/>	DAY:	<input type="text"/>
MONTH:	<input type="text"/>	MONTH:	<input type="text"/>
YEAR:	1874	YEAR:	1944

<i>AGE:</i>			
YEARS:	70	MONTHS:	<input type="text"/>
		DAYS:	<input type="text"/>

GENDER:	M
---------	---

EPITAPH OR SCRIPT:	(top, far left) JAMES / 1831 (cross) 1922 / (top, left center) JANE 1842 (cross) 1883 / (top, right center) MARGARET / 1872 (cross) 1876 / (top, far right) MARY / 1867 (cross) 1876 /
--------------------	--

EPITAPH OR SCRIPT (CONT):	(center) DOYLE / (bottom, left) JAMES P. / 1869 (cross) 1938 / (bottom, center) / AGNES / 1876 (cross) 1969 / (bottom, right) ELMER / 1874 (cross) 1944
---------------------------	---

MILITARY MARKER	-
-----------------	---

Marker Plot Type:	Family
-------------------	--------

Marker Description	Headstone
--------------------	-----------

Family Plot ID:	LEWFP12
-----------------	---------

Family Plot Name:	Doyle
-------------------	-------

Associated Markers, IDs: (for this individual)	LEW067, LEW068, LEW069, LEW070, LEW071, LEW072, LEW073, LEW074, LEW075, LEW076
---	--

Associated Individuals, IDs: (other individuals)	LEW066a, LEW066b, LEW066c, LEW066d, LEW066e, LEW066f
---	--



Map / Marker ID:	LEW066
------------------	---------------

Individual Plot ID:	LEW066g
---------------------	----------------

GPS (wgs84-18N)	lat: N44° 6' 19.081" long: W75° 31' 12.369
-----------------	--

Cemetery:	Lewisburg, Sterlingbush, St. Patrick's
-----------	--

Context:	Contiguous
----------	------------

Plot Placement:	In Rows
-----------------	---------

Grade Slope:	None
--------------	------

Exposure:	Open
-----------	------

Plot Accessories:	-
-------------------	---

General Comments:	-
-------------------	---

Additional Information:	
-------------------------	--

References:	
-------------	--

CEMETERY INTEREST FORM

(PAGE 2 OF 2)

Marker ID: LEW066



Elmer	
Doyle	

PUBLIC WORKS
ENVIRONMENTAL DIVISION
FORT DRUM, NEW YORK





CEMETERY INTEREST FORM

(PAGE 1 OF 2)

PUBLIC WORKS, ENVIRONMENTAL DIVISION
FORT DRUM, NEW YORK

FIRST NAME:	Agnes
MIDDLE NAME:	
LAST NAME:	Doyle
MAIDEN NAME:	

BIRTH DATE:		DEATH DATE:	
DAY:		DAY:	
MONTH:		MONTH:	
YEAR:	1876	YEAR:	1969

AGE:			
YEARS:	93	MONTHS:	
		DAYS:	

GENDER:	F
---------	---

EPITAPH OR SCRIPT:	(top, far left) JAMES / 1831 (cross) 1922 / (top, left center) JANE 1842 (cross) 1883 / (top, right center) MARGARET / 1872 (cross) 1876 / (top, far right) MARY / 1867 (cross) 1876 /
--------------------	--

EPITAPH OR SCRIPT (CONT):	(center) DOYLE / (bottom, left) JAMES P. / 1869 (cross) 1938 / (bottom, center) / AGNES / 1876 (cross) 1969 / (bottom, right) ELMER / 1874 (cross) 1944
---------------------------	---

MILITARY MARKER	-
-----------------	---

Marker Plot Type:	Family
-------------------	--------

Marker Description	Headstone
--------------------	-----------

Family Plot ID:	LEWFP12
-----------------	---------

Family Plot Name:	Doyle
-------------------	-------

Associated Markers, IDs: (for this individual)	LEW067, LEW068, LEW069, LEW070, LEW071, LEW072, LEW073, LEW074, LEW075, LEW076
---	--

Associated Individuals, IDs: (other individuals)	LEW066a, LEW066b, LEW066c, LEW066d, LEW066e, LEW066g
---	--



Map / Marker ID:	LEW066
-------------------------	---------------

Individual Plot ID:	LEW066f
---------------------	----------------

GPS (wgs84-18N)	lat: N44° 6' 19.081" long: W75° 31' 12.369
-----------------	--

Cemetery:	Lewisburg, Sterlingbush, St. Patrick's
-----------	--

Context:	Contiguous
----------	------------

Plot Placement:	In Rows
-----------------	---------

Grade Slope:	None
--------------	------

Exposure:	Open
-----------	------

Plot Accessories:	-
-------------------	---

General Comments:	-
-------------------	---

Additional Information:	
-------------------------	--

References:	
-------------	--

CEMETERY INTEREST FORM

(PAGE 2 OF 2)

Marker ID: LEW066



Agnes

Doyle

PUBLIC WORKS
ENVIRONMENTAL DIVISION
FORT DRUM, NEW YORK





CEMETERY INTEREST FORM

(PAGE 1 OF 2)

PUBLIC WORKS, ENVIRONMENTAL DIVISION
FORT DRUM, NEW YORK

FIRST NAME:	James
MIDDLE NAME:	P
LAST NAME:	Doyle
MAIDEN NAME:	

BIRTH DATE:		DEATH DATE:	
DAY:	<input type="text"/>	DAY:	<input type="text"/>
MONTH:	<input type="text"/>	MONTH:	<input type="text"/>
YEAR:	1869	YEAR:	1938
AGE:			
YEARS:	69	MONTHS:	<input type="text"/>
		DAYS:	<input type="text"/>

GENDER:	M
---------	----------

EPITAPH OR SCRIPT:	(top, far left) JAMES / 1831 (cross) 1922 / (top, left center) JANE 1842 (cross) 1883 / (top, right center) MARGARET / 1872 (cross) 1876 / (top, far right) MARY / 1867 (cross) 1876 /
--------------------	--

EPITAPH OR SCRIPT (CONT):	(center) DOYLE / (bottom, left) JAMES P. / 1869 (cross) 1938 / (bottom, center) / AGNES / 1876 (cross) 1969 / (bottom, right) ELMER / 1874 (cross) 1944
---------------------------	---

MILITARY MARKER	-
-----------------	---

Marker Plot Type:	Family
-------------------	--------

Marker Description	Headstone
--------------------	-----------

Family Plot ID:	LEWFP12
-----------------	---------

Family Plot Name:	Doyle
-------------------	-------

Associated Markers, IDs: (for this individual)	LEW067, LEW068, LEW069, LEW070, LEW071, LEW072, LEW073, LEW074, LEW075, LEW076
---	--

Associated Individuals, IDs: (other individuals)	LEW066a, LEW066b, LEW066c, LEW066d, LEW066f, LEW066g
---	--



Map / Marker ID:	LEW066
-------------------------	---------------

Individual Plot ID:	LEW066e
---------------------	----------------

GPS (wgs84-18N)	lat: N44° 6' 19.081" long: W75° 31' 12.369
-----------------	--

Cemetery:	Lewisburg, Sterlingbush, St. Patrick's
-----------	--

Context:	Contiguous
----------	------------

Plot Placement:	In Rows
-----------------	---------

Grade Slope:	None
--------------	------

Exposure:	Open
-----------	------

Plot Accessories:	-
-------------------	---

General Comments:	-
-------------------	---

Additional Information:	
-------------------------	--

References:	
-------------	--

CEMETERY INTEREST FORM

(PAGE 2 OF 2)

Marker ID: LEW066



James	P
Doyle	

PUBLIC WORKS
ENVIRONMENTAL DIVISION
FORT DRUM, NEW YORK





CEMETERY INTEREST FORM

(PAGE 1 OF 2)

PUBLIC WORKS, ENVIRONMENTAL DIVISION
FORT DRUM, NEW YORK

FIRST NAME:	Margaret
MIDDLE NAME:	
LAST NAME:	Doyle
MAIDEN NAME:	

<i>BIRTH DATE:</i>		<i>DEATH DATE:</i>	
DAY:		DAY:	
MONTH:		MONTH:	
YEAR:	1872	YEAR:	1876

<i>AGE:</i>			
YEARS:	4	MONTHS:	
		DAYS:	

GENDER:	F
---------	----------

EPITAPH OR SCRIPT:	(top, far left) JAMES / 1831 (cross) 1922 / (top, left center) JANE 1842 (cross) 1883 / (top, right center) MARGARET / 1872 (cross) 1876 / (top, far right) MARY / 1867 (cross) 1876 /
--------------------	--

EPITAPH OR SCRIPT (CONT):	(center) DOYLE / (bottom, left) JAMES P. / 1869 (cross) 1938 / (bottom, center) / AGNES / 1876 (cross) 1969 / (bottom, right) ELMER / 1874 (cross) 1944
---------------------------	---

MILITARY MARKER	-
-----------------	---

Marker Plot Type:	Family
-------------------	--------

Marker Description	Headstone
--------------------	-----------

Family Plot ID:	LEWFP12
-----------------	---------

Family Plot Name:	Doyle
-------------------	-------

Associated Markers, IDs: (for this individual)	LEW067, LEW068, LEW069, LEW070, LEW071, LEW072, LEW073, LEW074, LEW075, LEW076
---	--

Associated Individuals, IDs: (other individuals)	LEW066a, LEW066b, LEW066d, LEW066e, LEW066f, LEW066g
---	--



Map / Marker ID:	LEW066
------------------	---------------

Individual Plot ID:	LEW066c
---------------------	----------------

GPS (wgs84-18N)	lat: N44° 6' 19.081" long: W75° 31' 12.369
-----------------	--

Cemetery:	Lewisburg, Sterlingbush, St. Patrick's
-----------	--

Context:	Contiguous
----------	------------

Plot Placement:	In Rows
-----------------	---------

Grade Slope:	None
--------------	------

Exposure:	Open
-----------	------

Plot Accessories:	-
-------------------	---

General Comments:	-
-------------------	---

Additional Information:	
-------------------------	--

References:	
-------------	--

CEMETERY INTEREST FORM

(PAGE 2 OF 2)

Marker ID: LEW066



Margaret

Doyle

PUBLIC WORKS
ENVIRONMENTAL DIVISION
FORT DRUM, NEW YORK





CEMETERY INTEREST FORM

(PAGE 1 OF 2)

PUBLIC WORKS, ENVIRONMENTAL DIVISION
FORT DRUM, NEW YORK

FIRST NAME:	James
MIDDLE NAME:	
LAST NAME:	Doyle
MAIDEN NAME:	

BIRTH DATE:		DEATH DATE:	
DAY:	<input type="text"/>	DAY:	<input type="text"/>
MONTH:	<input type="text"/>	MONTH:	<input type="text"/>
YEAR:	1831	YEAR:	1922

AGE:			
YEARS:	91	MONTHS:	<input type="text"/>
		DAYS:	<input type="text"/>

GENDER:	M
---------	---

EPITAPH OR SCRIPT:	(top, far left) JAMES / 1831 (cross) 1922 / (top, left center) JANE 1842 (cross) 1883 / (top, right center) MARGARET / 1872 (cross) 1876 / (top, far right) MARY / 1867 (cross) 1876 /
--------------------	--

EPITAPH OR SCRIPT (CONT):	(center) DOYLE / (bottom, left) JAMES P. / 1869 (cross) 1938 / (bottom, center) / AGNES / 1876 (cross) 1969 / (bottom, right) ELMER / 1874 (cross) 1944
---------------------------	---

MILITARY MARKER	-
-----------------	---

Marker Plot Type:	Family
-------------------	--------

Marker Description	Headstone
--------------------	-----------

Family Plot ID:	LEWFP12
-----------------	---------

Family Plot Name:	Doyle
-------------------	-------

Associated Markers, IDs: (for this individual)	LEW067, LEW068, LEW069, LEW070, LEW071, LEW072, LEW073, LEW074, LEW075, LEW076
---	--

Associated Individuals, IDs: (other individuals)	LEW066b, LEW066c, LEW066d, LEW066e, LEW066f, LEW066g
---	--



Map / Marker ID:	LEW066
------------------	---------------

Individual Plot ID:	LEW066a
---------------------	----------------

GPS (wgs84-18N)	lat: N44° 6' 19.081" long: W75° 31' 12.369
-----------------	--

Cemetery:	Lewisburg, Sterlingbush, St. Patrick's
-----------	--

Context:	Contiguous
----------	------------

Plot Placement:	In Rows
-----------------	---------

Grade Slope:	None
--------------	------

Exposure:	Open
-----------	------

Plot Accessories:	-
-------------------	---

General Comments:	-
-------------------	---

Additional Information:	
-------------------------	--

References:	
-------------	--

CEMETERY INTEREST FORM

(PAGE 2 OF 2)

Marker ID: LEW066



James

Doyle

PUBLIC WORKS
ENVIRONMENTAL DIVISION
FORT DRUM, NEW YORK





CEMETERY INTEREST FORM

(PAGE 1 OF 2)

PUBLIC WORKS, ENVIRONMENTAL DIVISION
FORT DRUM, NEW YORK

FIRST NAME:	Mary
MIDDLE NAME:	
LAST NAME:	Doyle
MAIDEN NAME:	

BIRTH DATE:		DEATH DATE:	
DAY:		DAY:	
MONTH:		MONTH:	
YEAR:	1867	YEAR:	1876

AGE:			
YEARS:	9	MONTHS:	
		DAYS:	

GENDER:	F
---------	----------

EPITAPH OR SCRIPT:	(top, far left) JAMES / 1831 (cross) 1922 / (top, left center) JANE 1842 (cross) 1883 / (top, right center) MARGARET / 1872 (cross) 1876 / (top, far right) MARY / 1867 (cross) 1876 /
--------------------	--

EPITAPH OR SCRIPT (CONT):	(center) DOYLE / (bottom, left) JAMES P. / 1869 (cross) 1938 / (bottom, center) / AGNES / 1876 (cross) 1969 / (bottom, right) ELMER / 1874 (cross) 1944
---------------------------	---

MILITARY MARKER	-
-----------------	---

Marker Plot Type:	Family
-------------------	--------

Marker Description	Headstone
--------------------	-----------

Family Plot ID:	LEWFP12
-----------------	---------

Family Plot Name:	Doyle
-------------------	-------

Associated Markers, IDs: (for this individual)	LEW067, LEW068, LEW069, LEW070, LEW071, LEW072, LEW073, LEW074, LEW075, LEW076
---	--

Associated Individuals, IDs: (other individuals)	LEW066a, LEW066b, LEW066c, LEW066e, LEW066f, LEW066g
---	--



Map / Marker ID:	LEW066
-------------------------	---------------

Individual Plot ID:	LEW066d
---------------------	----------------

GPS (wgs84-18N)	lat: N44° 6' 19.081" long: W75° 31' 12.369
-----------------	--

Cemetery:	Lewisburg, Sterlingbush, St. Patrick's
-----------	--

Context:	Contiguous
----------	------------

Plot Placement:	In Rows
-----------------	---------

Grade Slope:	None
--------------	------

Exposure:	Open
-----------	------

Plot Accessories:	-
-------------------	---

General Comments:	-
-------------------	---

Additional Information:	
-------------------------	--

References:	
-------------	--

CEMETERY INTEREST FORM

(PAGE 2 OF 2)

Marker ID: LEW066



Mary	
Doyle	

PUBLIC WORKS
ENVIRONMENTAL DIVISION
FORT DRUM, NEW YORK





CEMETERY INTEREST FORM

(PAGE 1 OF 2)

PUBLIC WORKS, ENVIRONMENTAL DIVISION
FORT DRUM, NEW YORK

FIRST NAME:

MIDDLE NAME:

LAST NAME: **Doyle**

MAIDEN NAME:

BIRTH DATE:

DEATH DATE:

DAY:

DAY:

MONTH:

MONTH:

YEAR:

YEAR:

AGE:

YEARS: MONTHS: DAYS:

GENDER:

EPITAPH OR SCRIPT: **ELMER**

EPITAPH OR SCRIPT (CONT):

MILITARY MARKER: -

Marker Plot Type: **Single**


Marker Description: **Footstone**

Family Plot ID: **LEWFP12**

Family Plot Name: **Doyle**

Associated Markers, IDs:
(for this individual) **LEW066**

Associated Individuals, IDs:
(other individuals)



Map / Marker ID: **LEW067**

Individual Plot ID: **LEW067**

GPS (wgs84-18N) lat: **N44° 6' 19.124"** long: **W75° 31' 12.269"**

Cemetery: **Lewisburg, Sterlingbush, St. Patrick's**

Context: **Contiguous**

Plot Placement: **In Rows**

Grade Slope: **None**

Exposure: **Open**

Plot Accessories: -

General Comments: -

Additional Information:

References:

CEMETERY INTEREST FORM

(PAGE 2 OF 2)

Marker ID: LEW067



Doyle	

PUBLIC WORKS
ENVIRONMENTAL DIVISION
FORT DRUM, NEW YORK





CEMETERY INTEREST FORM

(PAGE 1 OF 2)

PUBLIC WORKS, ENVIRONMENTAL DIVISION
FORT DRUM, NEW YORK

FIRST NAME:

MIDDLE NAME:

LAST NAME: **Doyle**

MAIDEN NAME:

BIRTH DATE: DAY: MONTH: YEAR:

DEATH DATE: DAY: MONTH: YEAR:

AGE: YEARS: MONTHS: DAYS:

GENDER:

EPITAPH OR SCRIPT: **AGNES**

EPITAPH OR SCRIPT (CONT):

MILITARY MARKER: -

Marker Plot Type: **Single**

Marker Description: **Footstone**

Family Plot ID: **LEWFP12**


Family Plot Name: **Doyle**

Associated Markers, IDs: **LEW066**

(for this individual)

Associated Individuals, IDs:

(other individuals)



Map / Marker ID: **LEW068**

Individual Plot ID: **LEW068**

GPS (wgs84-18N) lat: **N44° 6' 19.100"** long: **W75° 31' 12.252**

Cemetery: **Lewisburg, Sterlingbush, St. Patrick's**

Context: **Contiguous**

Plot Placement: **In Rows**

Grade Slope: **None**

Exposure: **Open**

Plot Accessories: -

General Comments: -

Additional Information:

References:

CEMETERY INTEREST FORM

(PAGE 2 OF 2)

Marker ID: LEW068



Doyle	

PUBLIC WORKS
ENVIRONMENTAL DIVISION
FORT DRUM, NEW YORK





CEMETERY INTEREST FORM

(PAGE 1 OF 2)

PUBLIC WORKS, ENVIRONMENTAL DIVISION
FORT DRUM, NEW YORK

FIRST NAME:

MIDDLE NAME:

LAST NAME: **Doyle**

MAIDEN NAME:

BIRTH DATE:

DEATH DATE:

DAY:

DAY:

MONTH:

MONTH:

YEAR:

YEAR:

AGE:

YEARS: MONTHS: DAYS:

GENDER:

EPITAPH OR SCRIPT: (none)

EPITAPH OR SCRIPT (CONT):

MILITARY MARKER: -

Marker Plot Type: Single

Marker Description: Foundation

Family Plot ID: LEWFP12

Family Plot Name: Doyle

Associated Markers, IDs:
(for this individual)

LEW066, LEW070

Associated Individuals, IDs:
(other individuals)



Map / Marker ID: LEW069

Individual Plot ID: LEW069

GPS (wgs84-18N) lat: N44° 6' 19.033" long: W75° 31' 12.336

Cemetery: Lewisburg, Sterlingbush, St. Patrick's

Context: Contiguous

Plot Placement: In Rows

Grade Slope: None

Exposure: Open

Plot Accessories: -

General Comments: May not have had a primary element on this foundation

Additional Information:

References:

CEMETERY INTEREST FORM


Marker ID: LEW069

(PAGE 2 OF 2)



Doyle	

PUBLIC WORKS
ENVIRONMENTAL DIVISION
FORT DRUM, NEW YORK



Empty space for notes or additional information.

Empty space for notes or additional information.

Empty space for notes or additional information.



CEMETERY INTEREST FORM

(PAGE 1 OF 2)

PUBLIC WORKS, ENVIRONMENTAL DIVISION
FORT DRUM, NEW YORK

FIRST NAME:

MIDDLE NAME:

LAST NAME: **Doyle**

MAIDEN NAME:

BIRTH DATE: DAY: MONTH: YEAR:

DEATH DATE: DAY: MONTH: YEAR:

AGE: YEARS: MONTHS: DAYS:

GENDER:

EPITAPH OR SCRIPT: **JAMES**

EPITAPH OR SCRIPT (CONT):

MILITARY MARKER: -

Marker Plot Type: **Single**

Marker Description: **Footstone**

Family Plot ID: **LEWFP12**

Family Plot Name: **Doyle**

Associated Markers, IDs: **LEW066, LEW069**

(for this individual)

Associated Individuals, IDs:

(other individuals)



Map / Marker ID: **LEW070**

Individual Plot ID: **LEW070**

GPS (wgs84-18N) lat: **N44° 6' 19.067"** long: **W75° 31' 12.228**

Cemetery: **Lewisburg, Sterlingbush, St. Patrick's**

Context: **Contiguous**

Plot Placement: **In Rows**

Grade Slope: **None**

Exposure: **Open**

Plot Accessories: -

General Comments: -

Additional Information:

References:

CEMETERY INTEREST FORM

(PAGE 2 OF 2)

Marker ID: LEW070



Doyle	

PUBLIC WORKS
ENVIRONMENTAL DIVISION
FORT DRUM, NEW YORK





CEMETERY INTEREST FORM

(PAGE 1 OF 2)

PUBLIC WORKS, ENVIRONMENTAL DIVISION
FORT DRUM, NEW YORK

FIRST NAME:

MIDDLE NAME:

LAST NAME: **Doyle**

MAIDEN NAME:

BIRTH DATE: DAY: MONTH: YEAR:

DEATH DATE: DAY: MONTH: YEAR:

AGE: YEARS: MONTHS: DAYS:

GENDER:

EPITAPH OR SCRIPT: (none)

EPITAPH OR SCRIPT (CONT):

MILITARY MARKER: -

Marker Plot Type: Single

Marker Description: Foundation

Family Plot ID: LEWFP12

Family Plot Name: Doyle

Associated Markers, IDs: LEW066, LEW071
(for this individual)

Associated Individuals, IDs: (other individuals)



Map / Marker ID: LEW071

Individual Plot ID: LEW071

GPS (wgs84-18N) lat: N44° 6' 19.075" long: W75° 31' 12.515

Cemetery: Lewisburg, Sterlingbush, St. Patrick's

Context: Contiguous

Plot Placement: In Rows

Grade Slope: None

Exposure: Open

Plot Accessories: -

General Comments: May not have had a primary element on this foundation

Additional Information:

References:

CEMETERY INTEREST FORM


(PAGE 2 OF 2)

Marker ID: LEW071



Doyle	

PUBLIC WORKS
ENVIRONMENTAL DIVISION
FORT DRUM, NEW YORK



--	--

--

--



CEMETERY INTEREST FORM

(PAGE 1 OF 2)

PUBLIC WORKS, ENVIRONMENTAL DIVISION
FORT DRUM, NEW YORK

FIRST NAME:

MIDDLE NAME:

LAST NAME: **Doyle**

MAIDEN NAME:

BIRTH DATE:

DEATH DATE:

DAY:

DAY:

MONTH:

MONTH:

YEAR:

YEAR:

AGE:

YEARS:

MONTHS:

DAYS:

GENDER:

EPITAPH OR SCRIPT: MARGARET (space) MARY

EPITAPH OR SCRIPT (CONT):

MILITARY MARKER: -

Marker Plot Type: Double

Marker Description: Footstone

Family Plot ID: LEWFP12

Family Plot Name: Doyle

Associated Markers, IDs:
(for this individual)

LEW066, LEW072

Associated Individuals, IDs:
(other individuals)



Map / Marker ID: **LEW072**

Individual Plot ID: **LEW072**

GPS (wgs84-18N) lat: N44° 6' 19.113" long: W75° 31' 12.414

Cemetery: Lewisburg, Sterlingbush, St. Patrick's

Context: Contiguous

Plot Placement: In Rows

Grade Slope: None

Exposure: Open

Plot Accessories: -

General Comments: -

Additional Information:

References:

CEMETERY INTEREST FORM

Marker ID: LEW072

(PAGE 2 OF 2)



Doyle	

PUBLIC WORKS
ENVIRONMENTAL DIVISION
FORT DRUM, NEW YORK





CEMETERY INTEREST FORM

(PAGE 1 OF 2)

PUBLIC WORKS, ENVIRONMENTAL DIVISION
FORT DRUM, NEW YORK

FIRST NAME:

MIDDLE NAME:

LAST NAME: **Doyle**

MAIDEN NAME:

BIRTH DATE:

DEATH DATE:

DAY:

DAY:

MONTH:

MONTH:

YEAR:

YEAR:

AGE:

YEARS:

MONTHS:

DAYS:

GENDER:

EPITAPH OR SCRIPT: (none)

EPITAPH OR SCRIPT (CONT):

MILITARY MARKER: -

Marker Plot Type: Single

Marker Description: Foundation

Family Plot ID: LEWFP12

Family Plot Name: Doyle

Associated Markers, IDs:
(for this individual)

LEW066, LEW074

Associated Individuals, IDs:
(other individuals)



Map / Marker ID: **LEW073**

Individual Plot ID: **LEW073**

GPS (wgs84-18N) lat: N44° 6' 19.039" long: W75° 31' 12.489

Cemetery: Lewisburg, Sterlingbush, St. Patrick's

Context: Contiguous

Plot Placement: In Rows

Grade Slope: None

Exposure: Open

Plot Accessories: -

General Comments: May not have had a primary element on this foundation

Additional Information:

References:

CEMETERY INTEREST FORM


(PAGE 2 OF 2)

Marker ID: LEW073



Doyle	

PUBLIC WORKS
ENVIRONMENTAL DIVISION
FORT DRUM, NEW YORK



--	--

--

--



CEMETERY INTEREST FORM

(PAGE 1 OF 2)

PUBLIC WORKS, ENVIRONMENTAL DIVISION
FORT DRUM, NEW YORK

FIRST NAME:

MIDDLE NAME:

LAST NAME: **Doyle**

MAIDEN NAME:

BIRTH DATE: DAY: MONTH: YEAR:

DEATH DATE: DAY: MONTH: YEAR:

AGE: YEARS: MONTHS: DAYS:

GENDER:

EPITAPH OR SCRIPT: **MOTHER**

EPITAPH OR SCRIPT (CONT):

MILITARY MARKER: -

Marker Plot Type: **Single**

Marker Description: **Footstone**

Family Plot ID: **LEWFP12**

Family Plot Name: **Doyle**

Associated Markers, IDs: **LEW066, LEW073**

(for this individual)

Associated Individuals, IDs:

(other individuals)



Map / Marker ID: **LEW074**

Individual Plot ID: **LEW074**

GPS (wgs84-18N) lat: **N44° 6' 19.075"** long: **W75° 31' 12.390**

Cemetery: **Lewisburg, Sterlingbush, St. Patrick's**

Context: **Contiguous**

Plot Placement: **In Rows**

Grade Slope: **None**

Exposure: **Open**

Plot Accessories: -

General Comments: -

Additional Information:

References:

CEMETERY INTEREST FORM

(PAGE 2 OF 2)

Marker ID: LEW074



Doyle	

PUBLIC WORKS
ENVIRONMENTAL DIVISION
FORT DRUM, NEW YORK





CEMETERY INTEREST FORM

(PAGE 1 OF 2)

PUBLIC WORKS, ENVIRONMENTAL DIVISION
FORT DRUM, NEW YORK

FIRST NAME:	<input type="text"/>
MIDDLE NAME:	<input type="text"/>
LAST NAME:	Doyle
MAIDEN NAME:	<input type="text"/>

<i>BIRTH DATE:</i>		<i>DEATH DATE:</i>	
DAY:	<input type="text"/>	DAY:	<input type="text"/>
MONTH:	<input type="text"/>	MONTH:	<input type="text"/>
YEAR:	<input type="text"/>	YEAR:	<input type="text"/>

<i>AGE:</i>					
YEARS:	<input type="text"/>	MONTHS:	<input type="text"/>	DAYS:	<input type="text"/>

GENDER:	<input type="text"/>
---------	----------------------

EPITAPH OR SCRIPT:	(none)
--------------------	--------

EPITAPH OR SCRIPT (CONT):	<input type="text"/>
---------------------------	----------------------

MILITARY MARKER	-
-----------------	---

Marker Plot Type:	Single
-------------------	--------

Marker Description	Foundation
--------------------	------------

Family Plot ID:	LEWFP12
-----------------	---------

Family Plot Name:	Doyle
-------------------	-------

Associated Markers, IDs:	LEW066, LEW076
(for this individual)	

Associated Individuals, IDs:	
(other individuals)	



Map / Marker ID:	LEW075
------------------	---------------

Individual Plot ID:	LEW075
---------------------	---------------

GPS (wgs84-18N)	lat: N44° 6' 18.997" long: W75° 31' 12.457"
-----------------	---

Cemetery:	Lewisburg, Sterlingbush, St. Patrick's
-----------	--

Context:	Contiguous
----------	------------

Plot Placement:	In Rows
-----------------	---------

Grade Slope:	None
--------------	------

Exposure:	Open
-----------	------

Plot Accessories:	-
-------------------	---

General Comments:	May not have had a primary element on this foundation
-------------------	---

Additional Information:	<input type="text"/>
-------------------------	----------------------

References:	<input type="text"/>
-------------	----------------------

CEMETERY INTEREST FORM


(PAGE 2 OF 2)

Marker ID: LEW075



Doyle	

PUBLIC WORKS
ENVIRONMENTAL DIVISION
FORT DRUM, NEW YORK



--	--



CEMETERY INTEREST FORM

(PAGE 1 OF 2)

PUBLIC WORKS, ENVIRONMENTAL DIVISION
FORT DRUM, NEW YORK

FIRST NAME:

MIDDLE NAME:

LAST NAME: **Doyle**

MAIDEN NAME:

BIRTH DATE: DAY: MONTH: YEAR:

DEATH DATE: DAY: MONTH: YEAR:

AGE: YEARS: MONTHS: DAYS:

GENDER:

EPITAPH OR SCRIPT: **FATHER**

EPITAPH OR SCRIPT (CONT):

MILITARY MARKER: -

Marker Plot Type: **Single**

Marker Description: **Footstone**

Family Plot ID: **LEWFP12**

Family Plot Name: **Doyle**

Associated Markers, IDs: **LEW066, LEW075**

(for this individual)

Associated Individuals, IDs:

(other individuals)



Map / Marker ID: **LEW076**

Individual Plot ID: **LEW076**

GPS (wgs84-18N) lat: N44° 6' 19.032" long: W75° 31' 12.361

Cemetery: Lewisburg, Sterlingbush, St. Patrick's

Context: Contiguous

Plot Placement: In Rows

Grade Slope: None

Exposure: Open

Plot Accessories: -

General Comments: -

Additional Information:

References:

CEMETERY INTEREST FORM

Marker ID: LEW076

(PAGE 2 OF 2)



Doyle	

PUBLIC WORKS
ENVIRONMENTAL DIVISION
FORT DRUM, NEW YORK





CEMETERY INTEREST FORM

(PAGE 1 OF 2)

PUBLIC WORKS, ENVIRONMENTAL DIVISION
FORT DRUM, NEW YORK

FIRST NAME:	Rose
MIDDLE NAME:	
LAST NAME:	Brady
MAIDEN NAME:	Whalen

<i>BIRTH DATE:</i>		<i>DEATH DATE:</i>	
DAY:	<input type="text"/>	DAY:	<input type="text"/>
MONTH:	<input type="text"/>	MONTH:	<input type="text"/>
YEAR:	1871	YEAR:	1942

<i>AGE:</i>			
YEARS:	71	MONTHS:	<input type="text"/>
		DAYS:	<input type="text"/>

GENDER:	F
---------	---

EPITAPH OR SCRIPT:	ROSE WHALEN / BRADY / 1871 - 1942
--------------------	-----------------------------------

EPITAPH OR SCRIPT (CONT):	
---------------------------	--

MILITARY MARKER	-
-----------------	---

Marker Plot Type:	Single
-------------------	--------

Marker Description	Headstone
--------------------	-----------

Family Plot ID:	-
-----------------	---

Family Plot Name:	
-------------------	--

Associated Markers, IDs:	-
--------------------------	---

(for this individual)

Associated Individuals, IDs:	LEW078a, LEW078b, LEW078c
------------------------------	---------------------------

(other individuals)



Map / Marker ID:	LEW077
------------------	---------------

Individual Plot ID:	LEW077
---------------------	---------------

GPS (wgs84-18N)	lat: N44° 6' 18.903" long: W75° 31' 12.278
-----------------	--

Cemetery:	Lewisburg, Sterlingbush, St. Patrick's
-----------	--

Context:	Contiguous
----------	------------

Plot Placement:	In Rows
-----------------	---------

Grade Slope:	None
--------------	------

Exposure:	Open
-----------	------

Plot Accessories:	-
-------------------	---

General Comments:	-
-------------------	---

Additional Information:	
-------------------------	--

References:	
-------------	--

CEMETERY INTEREST FORM

(PAGE 2 OF 2)

Marker ID: LEW077



Rose	
Brady	Whalen

PUBLIC WORKS
ENVIRONMENTAL DIVISION
FORT DRUM, NEW YORK





CEMETERY INTEREST FORM

(PAGE 1 OF 2)

PUBLIC WORKS, ENVIRONMENTAL DIVISION
FORT DRUM, NEW YORK

FIRST NAME:	James
MIDDLE NAME:	P
LAST NAME:	Whalen
MAIDEN NAME:	

<i>BIRTH DATE:</i>		<i>DEATH DATE:</i>	
DAY:		DAY:	
MONTH:		MONTH:	
YEAR:	1861	YEAR:	1928

<i>AGE:</i>		
YEARS:		DAYS:
MONTHS:		

GENDER:	M
---------	----------

EPITAPH OR SCRIPT:	(N face) PATRICK / WHALEN / 1828 - 1912 / MARY / HIS WIFE / 1836 - 1912 / May their souls rest in / peace Amen. / (E face) I.H.S.(in cross) / JAMES P. / THEIR SON / 1861 - 1928 / WHALEN
--------------------	---

EPITAPH OR SCRIPT (CONT):	
---------------------------	--

MILITARY MARKER	-
-----------------	---

Marker Plot Type:	Family
-------------------	--------

Marker Description	Pedestal with Obelisk
--------------------	-----------------------

Family Plot ID:	LEWF13
-----------------	--------

Family Plot Name:	Whalen
-------------------	--------

Associated Markers, IDs:	LEW079
(for this individual)	

Associated Individuals, IDs:	LEW077, LEW078a, LEW078b
(other individuals)	



Map / Marker ID:	LEW078
------------------	---------------

Individual Plot ID:	LEW078c
---------------------	----------------

GPS (wgs84-18N)	lat: N44° 6' 18.872" long: W75° 31' 12.352
-----------------	--

Cemetery:	Lewisburg, Sterlingbush, St. Patrick's
-----------	--

Context:	Contiguous
----------	------------

Plot Placement:	In Rows
-----------------	---------

Grade Slope:	None
--------------	------

Exposure:	Open
-----------	------

Plot Accessories:	-
-------------------	---

General Comments:	-
-------------------	---

Additional Information:	
-------------------------	--

References:	
-------------	--

CEMETERY INTEREST FORM

Marker ID: LEW078

(PAGE 2 OF 2)



James	P
Whalen	

PUBLIC WORKS
ENVIRONMENTAL DIVISION
FORT DRUM, NEW YORK





CEMETERY INTEREST FORM

(PAGE 1 OF 2)

PUBLIC WORKS, ENVIRONMENTAL DIVISION
FORT DRUM, NEW YORK

FIRST NAME:	Patrick
MIDDLE NAME:	
LAST NAME:	Whalen
MAIDEN NAME:	

BIRTH DATE:

DEATH DATE:

DAY:		DAY:	
MONTH:		MONTH:	
YEAR:	1828	YEAR:	1912

AGE:

YEARS:		MONTHS:		DAYS:	
--------	--	---------	--	-------	--

GENDER:	M
---------	---

EPITAPH OR SCRIPT:	(N face) PATRICK / WHALEN / 1828 - 1912 / MARY / HIS WIFE / 1836 - 1912 / May their souls rest in / peace Amen. / (E face) I.H.S.(in cross) / JAMES P. / THEIR SON / 1861 - 1928 / WHALEN
--------------------	---

EPITAPH OR SCRIPT (CONT):

EPITAPH OR SCRIPT (CONT):	
---------------------------	--

MILITARY MARKER	-
-----------------	---

Marker Plot Type:	Family
-------------------	--------

Marker Description	Pedestal with Obelisk
--------------------	-----------------------

Family Plot ID:	LEWF13
-----------------	--------

Family Plot Name:	Whalen
-------------------	--------

Associated Markers, IDs:	LEW079
(for this individual)	

Associated Individuals, IDs:	LEW077, LEW078b, LEW078c
(other individuals)	



Map / Marker ID:	LEW078
------------------	---------------

Individual Plot ID:	LEW078a
---------------------	----------------

GPS (wgs84-18N)	lat: N44° 6' 18.872" long: W75° 31' 12.352
-----------------	--

Cemetery:	Lewisburg, Sterlingbush, St. Patrick's
-----------	--

Context:	Contiguous
----------	------------

Plot Placement:	In Rows
-----------------	---------

Grade Slope:	None
--------------	------

Exposure:	Open
-----------	------

Plot Accessories:	-
-------------------	---

General Comments:	-
-------------------	---

Additional Information:	
-------------------------	--

References:	
-------------	--

CEMETERY INTEREST FORM

Marker ID: LEW078

(PAGE 2 OF 2)



Patrick

Whalen

PUBLIC WORKS
ENVIRONMENTAL DIVISION
FORT DRUM, NEW YORK





CEMETERY INTEREST FORM

(PAGE 1 OF 2)

PUBLIC WORKS, ENVIRONMENTAL DIVISION
FORT DRUM, NEW YORK

FIRST NAME:	Mary
MIDDLE NAME:	
LAST NAME:	Whalen
MAIDEN NAME:	

BIRTH DATE:		DEATH DATE:	
DAY:		DAY:	
MONTH:		MONTH:	
YEAR:	1836	YEAR:	1912

AGE:		
YEARS:		DAYS:
MONTHS:		

GENDER:	F
---------	----------

EPITAPH OR SCRIPT:	(N face) PATRICK / WHALEN / 1828 - 1912 / MARY / HIS WIFE / 1836 - 1912 / May their souls rest in / peace Amen. / (E face) I.H.S.(in cross) / JAMES P. / THEIR SON / 1861 - 1928 / WHALEN
--------------------	---

EPITAPH OR SCRIPT (CONT):	
---------------------------	--

MILITARY MARKER	-
-----------------	---

Marker Plot Type:	Family
-------------------	--------

Marker Description	Pedestal with Obelisk
--------------------	-----------------------

Family Plot ID:	LEWF13
-----------------	--------

Family Plot Name:	Whalen
-------------------	--------

Associated Markers, IDs:	LEW079
(for this individual)	

Associated Individuals, IDs:	LEW077, LEW078a, LEW078c
(other individuals)	



Map / Marker ID:	LEW078
-------------------------	---------------

Individual Plot ID:	LEW078b
---------------------	----------------

GPS (wgs84-18N)	lat: N44° 6' 18.872" long: W75° 31' 12.352
-----------------	--

Cemetery:	Lewisburg, Sterlingbush, St. Patrick's
-----------	--

Context:	Contiguous
----------	------------

Plot Placement:	In Rows
-----------------	---------

Grade Slope:	None
--------------	------

Exposure:	Open
-----------	------

Plot Accessories:	-
-------------------	---

General Comments:	-
-------------------	---

Additional Information:	
-------------------------	--

References:	
-------------	--

CEMETERY INTEREST FORM

Marker ID: LEW078

(PAGE 2 OF 2)



Mary

Whalen

PUBLIC WORKS
ENVIRONMENTAL DIVISION
FORT DRUM, NEW YORK





CEMETERY INTEREST FORM

(PAGE 1 OF 2)

PUBLIC WORKS, ENVIRONMENTAL DIVISION
FORT DRUM, NEW YORK

FIRST NAME:

MIDDLE NAME:

LAST NAME: **Whalen**

MAIDEN NAME:

BIRTH DATE:

DEATH DATE:

DAY:

DAY:

MONTH:

MONTH:

YEAR:

YEAR:

AGE:

YEARS: MONTHS: DAYS:

GENDER:

EPITAPH OR SCRIPT: (?) . (?) . (?)

EPITAPH OR SCRIPT (CONT):

MILITARY MARKER -

Marker Plot Type: Single

Marker Description: Footstone

Family Plot ID: LEWFP13

Family Plot Name: Whalen

Associated Markers, IDs:
(for this individual)

LEW078

Associated Individuals, IDs:
(other individuals)



Map / Marker ID: **LEW079**

Individual Plot ID: **LEW079**

GPS (wgs84-18N) lat: N44° 6' 18.916" long: W75° 31' 12.289

Cemetery: Lewisburg, Sterlingbush, St. Patrick's

Context: Contiguous

Plot Placement: In Rows

Grade Slope: None

Exposure: Open

Plot Accessories: -

General Comments: -

Additional Information:

References:

CEMETERY INTEREST FORM

Marker ID: LEW079

(PAGE 2 OF 2)



Whalen	

PUBLIC WORKS
ENVIRONMENTAL DIVISION
FORT DRUM, NEW YORK





CEMETERY INTEREST FORM

(PAGE 1 OF 2)

PUBLIC WORKS, ENVIRONMENTAL DIVISION
FORT DRUM, NEW YORK

FIRST NAME:	Francis
MIDDLE NAME:	
LAST NAME:	Sheridan
MAIDEN NAME:	

BIRTH DATE:

DEATH DATE:

DAY:		DAY:	
MONTH:		MONTH:	
YEAR:	1837	YEAR:	1917

AGE:

YEARS:	80	MONTHS:		DAYS:	
--------	----	---------	--	-------	--

GENDER:	M
---------	---

EPITAPH OR SCRIPT:	(E face) FRANCIS SHERIDAN / 1837 - 1917 / ELIZA, / HIS WIFE / 1838 - 1895 / SHERIDAN / (N face) MARY J. SHERIDAN / WIFE OF / J. F. SHELDON / 1867 - 1893 / ROSANNA. / DIED / JAN. 11, 1874, / AE. 1 YR. & 6 MOS.
--------------------	--

EPITAPH OR SCRIPT (CONT):	
---------------------------	--

MILITARY MARKER	-
-----------------	---

Marker Plot Type:	Family
-------------------	--------

Marker Description	Pedestal with Obelisk
--------------------	-----------------------

Family Plot ID:	LEWFP14
-----------------	---------

Family Plot Name:	Sheridan
-------------------	----------

Associated Markers, IDs:	LEW081, LEW082, LEW083, LEW084, LEW085
--------------------------	--

(for this individual)

Associated Individuals, IDs:	LEW080b, LEW080c, LEW081, LEW086
------------------------------	----------------------------------

(other individuals)



Map / Marker ID:	LEW080
-------------------------	---------------

Individual Plot ID:	LEW080a
---------------------	----------------

GPS (wgs84-18N)	lat: N44° 6' 19.014" long: W75° 31' 12.701
-----------------	--

Cemetery:	Lewisburg, Sterlingbush, St. Patrick's
-----------	--

Context:	Contiguous
----------	------------

Plot Placement:	In Rows
-----------------	---------

Grade Slope:	None
--------------	------

Exposure:	Open
-----------	------

Plot Accessories:	-
-------------------	---

General Comments:	For more information on Rosanna, see LEW081.
-------------------	--

Additional Information:	
-------------------------	--

References:	
-------------	--

CEMETERY INTEREST FORM

Marker ID: LEW080

(PAGE 2 OF 2)



Francis

Sheridan

PUBLIC WORKS
ENVIRONMENTAL DIVISION
FORT DRUM, NEW YORK





CEMETERY INTEREST FORM

(PAGE 1 OF 2)

PUBLIC WORKS, ENVIRONMENTAL DIVISION
FORT DRUM, NEW YORK

FIRST NAME:	Eliza
MIDDLE NAME:	
LAST NAME:	Sheridan
MAIDEN NAME:	

BIRTH DATE:

DEATH DATE:

DAY:		DAY:	
MONTH:		MONTH:	
YEAR:	1838	YEAR:	1895

AGE:

YEARS:	57	MONTHS:		DAYS:	
--------	----	---------	--	-------	--

GENDER:	F
---------	----------

EPITAPH OR SCRIPT:	(E face) FRANCIS SHERIDAN / 1837 - 1917 / ELIZA, / HIS WIFE / 1838 - 1895 / SHERIDAN / (N face) MARY J. SHERIDAN / WIFE OF / J. F. SHELDON / 1867 - 1893 / ROSANNA. / DIED / JAN. 11, 1874, / AE. 1 YR. & 6 MOS.
--------------------	--

EPITAPH OR SCRIPT (CONT):	
---------------------------	--

MILITARY MARKER	-
-----------------	---

Marker Plot Type:	Family
-------------------	--------

Marker Description	Pedestal with Obelisk
--------------------	-----------------------

Family Plot ID:	LEWFP14
-----------------	---------

Family Plot Name:	Sheridan
-------------------	----------

Associated Markers, IDs:	LEW081, LEW082, LEW083, LEW084, LEW085
--------------------------	--

(for this individual)

Associated Individuals, IDs:	LEW080a, LEW080c, LEW081, LEW086
------------------------------	----------------------------------

(other individuals)



Map / Marker ID:	LEW080
-------------------------	---------------

Individual Plot ID:	LEW080b
---------------------	----------------

GPS (wgs84-18N)	lat: N44° 6' 19.014" long: W75° 31' 12.701
-----------------	--

Cemetery:	Lewisburg, Sterlingbush, St. Patrick's
-----------	--

Context:	Contiguous
----------	------------

Plot Placement:	In Rows
-----------------	---------

Grade Slope:	None
--------------	------

Exposure:	Open
-----------	------

Plot Accessories:	-
-------------------	---

General Comments:	For more information on Rosanna, see LEW081.
-------------------	--

Additional Information:	
-------------------------	--

References:	
-------------	--

CEMETERY INTEREST FORM

Marker ID: LEW080

(PAGE 2 OF 2)



Eliza	
Sheridan	

PUBLIC WORKS
ENVIRONMENTAL DIVISION
FORT DRUM, NEW YORK





CEMETERY INTEREST FORM

(PAGE 1 OF 2)

PUBLIC WORKS, ENVIRONMENTAL DIVISION
FORT DRUM, NEW YORK

FIRST NAME:	Mary
MIDDLE NAME:	J
LAST NAME:	Sheldon
MAIDEN NAME:	Sheridan

<i>BIRTH DATE:</i>		<i>DEATH DATE:</i>	
DAY:	<input type="text"/>	DAY:	<input type="text"/>
MONTH:	<input type="text"/>	MONTH:	<input type="text"/>
YEAR:	1867	YEAR:	1893

<i>AGE:</i>			
YEARS:	26	MONTHS:	<input type="text"/>
		DAYS:	<input type="text"/>

GENDER:	F
---------	----------

EPITAPH OR SCRIPT:	(E face) FRANCIS SHERIDAN / 1837 - 1917 / ELIZA, / HIS WIFE / 1838 - 1895 / SHERIDAN / (N face) MARY J. SHERIDAN / WIFE OF / J. F. SHERIDAN / 1867 - 1893 / ROSANNA. / DIED / JAN. 11, 1874, / AE. 1 YR. & 6 MOS.
--------------------	---

EPITAPH OR SCRIPT (CONT):	
---------------------------	--

MILITARY MARKER	-
-----------------	---

Marker Plot Type:	Family
-------------------	--------

Marker Description	Pedestal with Obelisk
--------------------	-----------------------

Family Plot ID:	LEWFP14
-----------------	---------

Family Plot Name:	Sheridan
-------------------	----------

Associated Markers, IDs:	LEW081, LEW082, LEW083, LEW084, LEW085
--------------------------	--

(for this individual)

Associated Individuals, IDs:	LEW080a, LEW080b, LEW081, LEW086
------------------------------	----------------------------------

(other individuals)



Map / Marker ID:	LEW080
-------------------------	---------------

Individual Plot ID:	LEW080c
---------------------	----------------

GPS (wgs84-18N)	lat: N44° 6' 19.014" long: W75° 31' 12.701
-----------------	--

Cemetery:	Lewisburg, Sterlingbush, St. Patrick's
-----------	--

Context:	Contiguous
----------	------------

Plot Placement:	In Rows
-----------------	---------

Grade Slope:	None
--------------	------

Exposure:	Open
-----------	------

Plot Accessories:	-
-------------------	---

General Comments:	For more information on Rosanna, see LEW081.
-------------------	--

Additional Information:	
-------------------------	--

References:	
-------------	--

CEMETERY INTEREST FORM

(PAGE 2 OF 2)

Marker ID: LEW080



Mary	J
Sheldon	Sheridan

PUBLIC WORKS
ENVIRONMENTAL DIVISION
FORT DRUM, NEW YORK





CEMETERY INTEREST FORM

(PAGE 1 OF 2)

PUBLIC WORKS, ENVIRONMENTAL DIVISION
FORT DRUM, NEW YORK

FIRST NAME:	Roseanna / Rosanna
MIDDLE NAME:	
LAST NAME:	Shirden / Sheridan
MAIDEN NAME:	

BIRTH DATE:

DEATH DATE:

DAY:		DAY:	11
MONTH:		MONTH:	January
YEAR:		YEAR:	1874

AGE:

YEARS:	1	MONTHS:	5	DAYS:	25
--------	---	---------	---	-------	----

GENDER:	F
---------	---

EPITAPH OR SCRIPT:	ROSEANNA / dau' of / Francis & Eliza / SHIRDEN / Died Jan. 11, 1874, / AE. 1y'r 5ms& 25d's. / Gone but not forgotten
--------------------	--

EPITAPH OR SCRIPT (CONT):	
---------------------------	--

MILITARY MARKER	-
-----------------	---

Marker Plot Type:	Single
-------------------	--------

Marker Description	Headstone
--------------------	-----------

Family Plot ID:	LEWF14
-----------------	--------

Family Plot Name:	Sheridan
-------------------	----------

Associated Markers, IDs:	LEW080, LEW082
(for this individual)	

Associated Individuals, IDs:	LEW080a, LEW080b, LEW080c, LEW086
(other individuals)	



Map / Marker ID:	LEW081
------------------	---------------

Individual Plot ID:	LEW081
---------------------	---------------

GPS (wgs84-18N)	lat: N44° 6' 19.051" long: W75° 31' 12.726"
-----------------	---

Cemetery:	Lewisburg, Sterlingbush, St. Patrick's
-----------	--

Context:	Contiguous
----------	------------

Plot Placement:	In Rows
-----------------	---------

Grade Slope:	None
--------------	------

Exposure:	Open
-----------	------

Plot Accessories:	-
-------------------	---

General Comments:	Different spelling of first and last names from family plot monument (see LEW080).
-------------------	--

Additional Information:	
-------------------------	--

References:	
-------------	--

CEMETERY INTEREST FORM

(PAGE 2 OF 2)

Marker ID: LEW081



Roseanna / Rosanna

Shirden / Sheridan

PUBLIC WORKS
ENVIRONMENTAL DIVISION
FORT DRUM, NEW YORK





CEMETERY INTEREST FORM

(PAGE 1 OF 2)

PUBLIC WORKS, ENVIRONMENTAL DIVISION
FORT DRUM, NEW YORK

FIRST NAME:

MIDDLE NAME:

LAST NAME: **Shirden / Sheridan**

MAIDEN NAME:

BIRTH DATE:

DEATH DATE:

DAY:

DAY:

MONTH:

MONTH:

YEAR:

YEAR:

AGE:

YEARS: MONTHS: DAYS:

GENDER:

EPITAPH OR SCRIPT: R. S.

EPITAPH OR SCRIPT (CONT):

MILITARY MARKER: -

Marker Plot Type: Single

Marker Description: Footstone

Family Plot ID: LEWFP14

Family Plot Name: Sheridan

Associated Markers, IDs:
(for this individual) LEW080, LEW081

Associated Individuals, IDs:
(other individuals)



Map / Marker ID: **LEW082**

Individual Plot ID: **LEW082**

GPS (wgs84-18N) lat: N44° 6' 19.069" long: W75° 31' 12.681

Cemetery: Lewisburg, Sterlingbush, St. Patrick's

Context: Contiguous

Plot Placement: In Rows

Grade Slope: None

Exposure: Open

Plot Accessories: -

General Comments: -

Additional Information:

References:

CEMETERY INTEREST FORM

(PAGE 2 OF 2)

Marker ID: LEW082



Shirden / Sheridan	

PUBLIC WORKS
ENVIRONMENTAL DIVISION
FORT DRUM, NEW YORK





CEMETERY INTEREST FORM

(PAGE 1 OF 2)

PUBLIC WORKS, ENVIRONMENTAL DIVISION
FORT DRUM, NEW YORK

FIRST NAME:	
MIDDLE NAME:	
LAST NAME:	Sheridan
MAIDEN NAME:	

<i>BIRTH DATE:</i>		<i>DEATH DATE:</i>	
DAY:		DAY:	
MONTH:		MONTH:	
YEAR:		YEAR:	

<i>AGE:</i>					
YEARS:		MONTHS:		DAYS:	

GENDER:	
---------	--

EPITAPH OR SCRIPT:	MARY
--------------------	------

EPITAPH OR SCRIPT (CONT):	
---------------------------	--

MILITARY MARKER	-
-----------------	---

Marker Plot Type:	Single
-------------------	--------

Marker Description	Headstone
--------------------	-----------

Family Plot ID:	LEWFP14
-----------------	---------

Family Plot Name:	Sheridan
-------------------	----------

Associated Markers, IDs:	LEW080
(for this individual)	

Associated Individuals, IDs:	
(other individuals)	



Map / Marker ID:	LEW083
------------------	---------------

Individual Plot ID:	LEW083
---------------------	---------------

GPS (wgs84-18N)	lat: N44° 6' 19.032" long: W75° 31' 12.713
-----------------	--

Cemetery:	Lewisburg, Sterlingbush, St. Patrick's
-----------	--

Context:	Contiguous
----------	------------

Plot Placement:	In Rows
-----------------	---------

Grade Slope:	None
--------------	------

Exposure:	Open
-----------	------

Plot Accessories:	-
-------------------	---

General Comments:	-
-------------------	---

Additional Information:	
-------------------------	--

References:	
-------------	--

CEMETERY INTEREST FORM

(PAGE 2 OF 2)

Marker ID: LEW083



Sheridan	

PUBLIC WORKS
ENVIRONMENTAL DIVISION
FORT DRUM, NEW YORK





CEMETERY INTEREST FORM

(PAGE 1 OF 2)

PUBLIC WORKS, ENVIRONMENTAL DIVISION
FORT DRUM, NEW YORK

FIRST NAME:

MIDDLE NAME:

LAST NAME: **Sheridan**

MAIDEN NAME:

BIRTH DATE:

DEATH DATE:

DAY:

DAY:

MONTH:

MONTH:

YEAR:

YEAR:

AGE:

YEARS:

MONTHS:

DAYS:

GENDER:

EPITAPH OR SCRIPT: **MOTHER**

EPITAPH OR SCRIPT (CONT):

MILITARY MARKER: -

Marker Plot Type: **Single**

Marker Description: **Headstone**

Family Plot ID: **LEWFP14**

Family Plot Name: **Sheridan**

Associated Markers, IDs:
(for this individual)

LEW080

Associated Individuals, IDs:
(other individuals)



Map / Marker ID: **LEW084**

Individual Plot ID: **LEW084**

GPS (wgs84-18N) lat: **N44° 6' 18.994"** long: **W75° 31' 12.685**

Cemetery: **Lewisburg, Sterlingbush, St. Patrick's**

Context: **Contiguous**

Plot Placement: **In Rows**

Grade Slope: **None**

Exposure: **Open**

Plot Accessories: -

General Comments: -

Additional Information:

References:

CEMETERY INTEREST FORM

(PAGE 2 OF 2)

Marker ID: LEW084



Sheridan	

PUBLIC WORKS
ENVIRONMENTAL DIVISION
FORT DRUM, NEW YORK





CEMETERY INTEREST FORM

(PAGE 1 OF 2)

PUBLIC WORKS, ENVIRONMENTAL DIVISION
FORT DRUM, NEW YORK

FIRST NAME:	
MIDDLE NAME:	
LAST NAME:	Sheridan
MAIDEN NAME:	

<i>BIRTH DATE:</i>		<i>DEATH DATE:</i>	
DAY:		DAY:	
MONTH:		MONTH:	
YEAR:		YEAR:	

<i>AGE:</i>					
YEARS:		MONTHS:		DAYS:	

GENDER:	
---------	--

EPITAPH OR SCRIPT:	FATHER
--------------------	--------

EPITAPH OR SCRIPT (CONT):	
---------------------------	--

MILITARY MARKER	-
-----------------	---

Marker Plot Type:	Single
-------------------	--------

Marker Description	Headstone
--------------------	-----------

Family Plot ID:	LEWF14
-----------------	--------

Family Plot Name:	Sheridan
-------------------	----------

Associated Markers, IDs:	LEW080
(for this individual)	

Associated Individuals, IDs:	
(other individuals)	



Map / Marker ID:	LEW085
------------------	---------------

Individual Plot ID:	LEW085
---------------------	---------------

GPS (wgs84-18N)	lat: N44° 6' 18.975" long: W75° 31' 12.670
-----------------	--

Cemetery:	Lewisburg, Sterlingbush, St. Patrick's
-----------	--

Context:	Contiguous
----------	------------

Plot Placement:	In Rows
-----------------	---------

Grade Slope:	None
--------------	------

Exposure:	Open
-----------	------

Plot Accessories:	-
-------------------	---

General Comments:	-
-------------------	---

Additional Information:	
-------------------------	--

References:	
-------------	--

CEMETERY INTEREST FORM

(PAGE 2 OF 2)

Marker ID: LEW085



Sheridan	

PUBLIC WORKS
ENVIRONMENTAL DIVISION
FORT DRUM, NEW YORK





CEMETERY INTEREST FORM

(PAGE 1 OF 2)

PUBLIC WORKS, ENVIRONMENTAL DIVISION
FORT DRUM, NEW YORK

FIRST NAME:	Mary
MIDDLE NAME:	
LAST NAME:	Sheridan
MAIDEN NAME:	

<i>BIRTH DATE:</i>		<i>DEATH DATE:</i>	
DAY:		DAY:	
MONTH:		MONTH:	
YEAR:	1899	YEAR:	1900

<i>AGE:</i>			
YEARS:	1	MONTHS:	
		DAYS:	

GENDER:	F
---------	---

EPITAPH OR SCRIPT:	MARY (top) / DAU. OF / E.F. & M. / SHERIDAN / 1899 - 1900
--------------------	---

EPITAPH OR SCRIPT (CONT):	
---------------------------	--

MILITARY MARKER	-
-----------------	---

Marker Plot Type:	Single
-------------------	--------

Marker Description	(Unknown)
--------------------	-----------

Family Plot ID:	-
-----------------	---

Family Plot Name:	
-------------------	--

Associated Markers, IDs:	-
--------------------------	---

(for this individual)

Associated Individuals, IDs:	LEW080a, LEW080b, LEW080c, LEW081
------------------------------	-----------------------------------

(other individuals)



Map / Marker ID:	LEW086
------------------	---------------

Individual Plot ID:	LEW086
---------------------	---------------

GPS (wgs84-18N)	lat: N44° 6' 19.004" long: W75° 31' 12.509"
-----------------	---

Cemetery:	Lewisburg, Sterlingbush, St. Patrick's
-----------	--

Context:	Contiguous
----------	------------

Plot Placement:	In Rows
-----------------	---------

Grade Slope:	None
--------------	------

Exposure:	Open
-----------	------

Plot Accessories:	-
-------------------	---

General Comments:	Possible grandchild of LEW080a and LEW080b, given proximity, name, dates, material, and stylistic trends. May be either a headstone or footstone when compared to surrounding markers.
-------------------	--

Additional Information:	
-------------------------	--

References:	
-------------	--

CEMETERY INTEREST FORM

Marker ID: LEW086

(PAGE 2 OF 2)



Mary	
Sheridan	

PUBLIC WORKS
ENVIRONMENTAL DIVISION
FORT DRUM, NEW YORK





CEMETERY INTEREST FORM

(PAGE 1 OF 2)

PUBLIC WORKS, ENVIRONMENTAL DIVISION
FORT DRUM, NEW YORK

FIRST NAME:	Mary
MIDDLE NAME:	
LAST NAME:	Gratton
MAIDEN NAME:	

BIRTH DATE:

DEATH DATE:

DAY:		DAY:	2
MONTH:		MONTH:	July
YEAR:		YEAR:	1892

AGE:

YEARS:	55	MONTHS:	3	DAYS:	
--------	----	---------	---	-------	--

GENDER:	F
---------	---

EPITAPH OR SCRIPT:	(E face) JAMES GRATTON / died / July 13, 1866, / AE. 35 yr's. / (N face) Elizabeth R. / Dau'r of / Lawrence & Mary / GRATTON / died / May 12, 1876 / AE. 5 y's. 2 m's. 15 d's.
--------------------	--

EPITAPH OR SCRIPT (CONT):	(W face) Lo where the silent / marble weeps. / A Husband and Da / ughter sleeps. / LAWRENCE GRATTON / DIED / Sept. 4, 1876 / AE. 42 y's. 3 m's. / MARY / HIS WIFE / DIED / JULY 2, 1892, / AE. 55 Y's. 3 M's. / GRATTON
---------------------------	---

MILITARY MARKER	-
-----------------	---

Marker Plot Type:	Family
-------------------	--------

Marker Description	Pedestal with Obelisk
--------------------	-----------------------

Family Plot ID:	LEWF15
-----------------	--------

Family Plot Name:	Gratton
-------------------	---------

Associated Markers, IDs:	LEW088, LEW089, LEW090
(for this individual)	

Associated Individuals, IDs:	LEW087a, LEW087b, LEW087c
(other individuals)	



Map / Marker ID:	LEW087
------------------	--------

Individual Plot ID:	LEW087d
---------------------	---------

GPS (wgs84-18N)	lat: N44° 6' 18.789" long: W75° 31' 12.717
-----------------	--

Cemetery:	Lewisburg, Sterlingbush, St. Patrick's
-----------	--

Context:	Contiguous
----------	------------

Plot Placement:	In Rows
-----------------	---------

Grade Slope:	None
--------------	------

Exposure:	Open
-----------	------

Plot Accessories:	-
-------------------	---

General Comments:	-
-------------------	---

Additional Information:	
-------------------------	--

References:	
-------------	--

CEMETERY INTEREST FORM

Marker ID: LEW087

(PAGE 2 OF 2)



Mary	
Gratton	

PUBLIC WORKS
ENVIRONMENTAL DIVISION
FORT DRUM, NEW YORK





CEMETERY INTEREST FORM

(PAGE 1 OF 2)

PUBLIC WORKS, ENVIRONMENTAL DIVISION
FORT DRUM, NEW YORK

FIRST NAME:	James
MIDDLE NAME:	
LAST NAME:	Gratton
MAIDEN NAME:	

BIRTH DATE:

DEATH DATE:

DAY:		DAY:	13
MONTH:		MONTH:	July
YEAR:		YEAR:	1866

AGE:

YEARS:	35	MONTHS:		DAYS:	
--------	----	---------	--	-------	--

GENDER:	M
---------	---

EPITAPH OR SCRIPT:	(E face) JAMES GRATTON / died / July 13, 1866, / AE. 35 yr's. / (N face) Elizabeth R. / Dau'r of / Lawrence & Mary / GRATTON / died / May 12, 1876 / AE. 5 y's. 2 m's. 15 d's.
--------------------	--

EPITAPH OR SCRIPT (CONT):	(W face) Lo where the silent / marble weeps. / A Husband and Da / ughter sleeps. / LAWRENCE GRATTON / DIED / Sept. 4, 1876 / AE. 42 y's. 3 m's. / MARY / HIS WIFE / DIED / JULY 2, 1892, / AE. 55 Y's. 3 M's. / GRATTON
---------------------------	---

MILITARY MARKER	-
-----------------	---

Marker Plot Type:	Family
-------------------	--------

Marker Description	Pedestal with Obelisk
--------------------	-----------------------

Family Plot ID:	LEWF15
-----------------	--------

Family Plot Name:	Gratton
-------------------	---------

Associated Markers, IDs:	LEW088, LEW089, LEW090
(for this individual)	

Associated Individuals, IDs:	LEW087b, LEW087c, LEW087d
(other individuals)	



Map / Marker ID:	LEW087
------------------	---------------

Individual Plot ID:	LEW087a
---------------------	----------------

GPS (wgs84-18N)	lat: N44° 6' 18.789" long: W75° 31' 12.717
-----------------	--

Cemetery:	Lewisburg, Sterlingbush, St. Patrick's
-----------	--

Context:	Contiguous
----------	------------

Plot Placement:	In Rows
-----------------	---------

Grade Slope:	None
--------------	------

Exposure:	Open
-----------	------

Plot Accessories:	-
-------------------	---

General Comments:	-
-------------------	---

Additional Information:	
-------------------------	--

References:	
-------------	--

CEMETERY INTEREST FORM

Marker ID: LEW087

(PAGE 2 OF 2)



James	
Gratton	

PUBLIC WORKS
ENVIRONMENTAL DIVISION
FORT DRUM, NEW YORK





CEMETERY INTEREST FORM

(PAGE 1 OF 2)

PUBLIC WORKS, ENVIRONMENTAL DIVISION
FORT DRUM, NEW YORK

FIRST NAME:	Elizabeth
MIDDLE NAME:	R
LAST NAME:	Gratton
MAIDEN NAME:	

BIRTH DATE:

DEATH DATE:

DAY:		DAY:	12
MONTH:		MONTH:	May
YEAR:		YEAR:	1876

AGE:

YEARS:	5	MONTHS:	2	DAYS:	15
--------	---	---------	---	-------	----

GENDER:	F
---------	----------

EPITAPH OR SCRIPT:	(E face) JAMES GRATTON / died / July 13, 1866, / AE. 35 yr's. / (N face) Elizabeth R. / Dau'r of / Lawrence & Mary / GRATTON / died / May 12, 1876 / AE. 5 y's. 2 m's. 15 d's.
--------------------	--

EPITAPH OR SCRIPT (CONT):	(W face) Lo where the silent / marble weeps. / A Husband and Da / ughter sleeps. / LAWRENCE GRATTON / DIED / Sept. 4, 1876 / AE. 42 y's. 3 m's. / MARY / HIS WIFE / DIED / JULY 2, 1892, / AE. 55 Y's. 3 M's. / GRATTON
---------------------------	---

MILITARY MARKER	-
-----------------	---

Marker Plot Type:	Family
-------------------	--------

Marker Description	Pedestal with Obelisk
--------------------	-----------------------

Family Plot ID:	LEWF15
-----------------	--------

Family Plot Name:	Gratton
-------------------	---------

Associated Markers, IDs:	LEW088, LEW089, LEW090
(for this individual)	

Associated Individuals, IDs:	LEW087a, LEW087c, LEW087d
(other individuals)	



Map / Marker ID:	LEW087
------------------	---------------

Individual Plot ID:	LEW087b
---------------------	----------------

GPS (wgs84-18N)	lat: N44° 6' 18.789" long: W75° 31' 12.717
-----------------	--

Cemetery:	Lewisburg, Sterlingbush, St. Patrick's
-----------	--

Context:	Contiguous
----------	------------

Plot Placement:	In Rows
-----------------	---------

Grade Slope:	None
--------------	------

Exposure:	Open
-----------	------

Plot Accessories:	-
-------------------	---

General Comments:	-
-------------------	---

Additional Information:	
-------------------------	--

References:	
-------------	--

CEMETERY INTEREST FORM

Marker ID: LEW087

(PAGE 2 OF 2)



Elizabeth	R
Gratton	

PUBLIC WORKS
ENVIRONMENTAL DIVISION
FORT DRUM, NEW YORK





CEMETERY INTEREST FORM

(PAGE 1 OF 2)

PUBLIC WORKS, ENVIRONMENTAL DIVISION
FORT DRUM, NEW YORK

FIRST NAME:	Lawrence
MIDDLE NAME:	
LAST NAME:	Gratton
MAIDEN NAME:	

BIRTH DATE:

DEATH DATE:

DAY:		DAY:	4
MONTH:		MONTH:	September
YEAR:		YEAR:	1876

AGE:

YEARS:	42	MONTHS:	3	DAYS:	
--------	----	---------	---	-------	--

GENDER:	M
---------	---

EPITAPH OR SCRIPT:	(E face) JAMES GRATTON / died / July 13, 1866, / AE. 35 yr's. / (N face) Elizabeth R. / Dau'r of / Lawrence & Mary / GRATTON / died / May 12, 1876 / AE. 5 y's. 2 m's. 15 d's.
--------------------	--

EPITAPH OR SCRIPT (CONT):	(W face) Lo where the silent / marble weeps. / A Husband and Da / ughter sleeps. / LAWRENCE GRATTON / DIED / Sept. 4, 1876 / AE. 42 y's. 3 m's. / MARY / HIS WIFE / DIED / JULY 2, 1892, / AE. 55 Y's. 3 M's. / GRATTON
---------------------------	---

MILITARY MARKER	-
-----------------	---

Marker Plot Type:	Family
-------------------	--------

Marker Description	Pedestal with Obelisk
--------------------	-----------------------

Family Plot ID:	LEWF15
-----------------	--------

Family Plot Name:	Gratton
-------------------	---------

Associated Markers, IDs:	LEW088, LEW089, LEW090
(for this individual)	

Associated Individuals, IDs:	LEW087a, LEW087b, LEW087d
(other individuals)	



Map / Marker ID:	LEW087
------------------	---------------

Individual Plot ID:	LEW087c
---------------------	----------------

GPS (wgs84-18N)	lat: N44° 6' 18.789" long: W75° 31' 12.717"
-----------------	---

Cemetery:	Lewisburg, Sterlingbush, St. Patrick's
-----------	--

Context:	Contiguous
----------	------------

Plot Placement:	In Rows
-----------------	---------

Grade Slope:	None
--------------	------

Exposure:	Open
-----------	------

Plot Accessories:	-
-------------------	---

General Comments:	-
-------------------	---

Additional Information:	
-------------------------	--

References:	
-------------	--

CEMETERY INTEREST FORM

Marker ID: LEW087

(PAGE 2 OF 2)



Lawrence

Gratton

PUBLIC WORKS
ENVIRONMENTAL DIVISION
FORT DRUM, NEW YORK





CEMETERY INTEREST FORM

(PAGE 1 OF 2)

PUBLIC WORKS, ENVIRONMENTAL DIVISION
FORT DRUM, NEW YORK

FIRST NAME:	
MIDDLE NAME:	
LAST NAME:	Gratton
MAIDEN NAME:	

<i>BIRTH DATE:</i>		<i>DEATH DATE:</i>	
DAY:		DAY:	
MONTH:		MONTH:	
YEAR:		YEAR:	

<i>AGE:</i>					
YEARS:		MONTHS:		DAYS:	

GENDER:	
---------	--

EPITAPH OR SCRIPT:	JAMES
--------------------	-------

EPITAPH OR SCRIPT (CONT):	
---------------------------	--

MILITARY MARKER	-
-----------------	---

Marker Plot Type:	Single
-------------------	--------

Marker Description	Headstone
--------------------	-----------

Family Plot ID:	LEWF15
-----------------	--------

Family Plot Name:	Gratton
-------------------	---------

Associated Markers, IDs:	LEW087
(for this individual)	

Associated Individuals, IDs:	
(other individuals)	



Map / Marker ID:	LEW088
------------------	---------------

Individual Plot ID:	LEW088
---------------------	---------------

GPS (wgs84-18N)	lat: N44° 6' 18.771" long: W75° 31' 12.834
-----------------	--

Cemetery:	Lewisburg, Sterlingbush, St. Patrick's
-----------	--

Context:	Contiguous
----------	------------

Plot Placement:	In Rows
-----------------	---------

Grade Slope:	Negative
--------------	----------

Exposure:	Tree Overhang
-----------	---------------

Plot Accessories:	-
-------------------	---

General Comments:	-
-------------------	---

Additional Information:	
-------------------------	--

References:	
-------------	--

CEMETERY INTEREST FORM

(PAGE 2 OF 2)

Marker ID: LEW088



Gratton	

PUBLIC WORKS
ENVIRONMENTAL DIVISION
FORT DRUM, NEW YORK





CEMETERY INTEREST FORM

(PAGE 1 OF 2)

PUBLIC WORKS, ENVIRONMENTAL DIVISION
FORT DRUM, NEW YORK

FIRST NAME:	<input type="text"/>
MIDDLE NAME:	<input type="text"/>
LAST NAME:	Gratton
MAIDEN NAME:	<input type="text"/>

BIRTH DATE:

DEATH DATE:

DAY:	<input type="text"/>	DAY:	<input type="text"/>
MONTH:	<input type="text"/>	MONTH:	<input type="text"/>
YEAR:	<input type="text"/>	YEAR:	<input type="text"/>

AGE:

YEARS:	<input type="text"/>	MONTHS:	<input type="text"/>	DAYS:	<input type="text"/>
--------	----------------------	---------	----------------------	-------	----------------------

GENDER:	<input type="text"/>
---------	----------------------

EPITAPH OR SCRIPT:	LAWRENCE
--------------------	----------

EPITAPH OR SCRIPT (CONT):	<input type="text"/>
---------------------------	----------------------

MILITARY MARKER	-
-----------------	---

Marker Plot Type:	Single
-------------------	--------

Marker Description	Headstone
--------------------	-----------

Family Plot ID:	LEWF15
-----------------	--------

Family Plot Name:	Gratton
-------------------	---------

Associated Markers, IDs:	LEW087
(for this individual)	

Associated Individuals, IDs:	
(other individuals)	



Map / Marker ID:	LEW089
------------------	---------------

Individual Plot ID:	LEW089
---------------------	---------------

GPS (wgs84-18N)	lat: N44° 6' 18.722" long: W75° 31' 12.796
-----------------	--

Cemetery:	Lewisburg, Sterlingbush, St. Patrick's
-----------	--

Context:	Contiguous
----------	------------

Plot Placement:	In Rows
-----------------	---------

Grade Slope:	Negative
--------------	----------

Exposure:	Open
-----------	------

Plot Accessories:	-
-------------------	---

General Comments:	-
-------------------	---

Additional Information:	<input type="text"/>
-------------------------	----------------------

References:	<input type="text"/>
-------------	----------------------

CEMETERY INTEREST FORM

(PAGE 2 OF 2)

Marker ID: LEW089



Gratton	

PUBLIC WORKS
ENVIRONMENTAL DIVISION
FORT DRUM, NEW YORK





CEMETERY INTEREST FORM

(PAGE 1 OF 2)

PUBLIC WORKS, ENVIRONMENTAL DIVISION
FORT DRUM, NEW YORK

FIRST NAME:

MIDDLE NAME:

LAST NAME: **Gratton**

MAIDEN NAME:

BIRTH DATE:

DEATH DATE:

DAY:

DAY:

MONTH:

MONTH:

YEAR:

YEAR:

AGE:

YEARS:

MONTHS:

DAYS:

GENDER:

EPITAPH OR SCRIPT: **MARY,**

EPITAPH OR SCRIPT (CONT):

MILITARY MARKER: -

Marker Plot Type: **Single**

Marker Description: **Headstone**

Family Plot ID: **LEWF15**

Family Plot Name: **Gratton**

Associated Markers, IDs:

(for this individual)

LEW087

Associated Individuals, IDs:

(other individuals)



Map / Marker ID: **LEW090**

Individual Plot ID: **LEW090**

GPS (wgs84-18N) lat: **N44° 6' 18.693"** long: **W75° 31' 12.776**

Cemetery: **Lewisburg, Sterlingbush, St. Patrick's**

Context: **Contiguous**

Plot Placement: **In Rows**

Grade Slope: **Negative**

Exposure: **Open**

Plot Accessories: -

General Comments: -

Additional Information:

References:

CEMETERY INTEREST FORM

(PAGE 2 OF 2)

Marker ID: LEW090



Gratton	

PUBLIC WORKS
ENVIRONMENTAL DIVISION
FORT DRUM, NEW YORK





CEMETERY INTEREST FORM

(PAGE 1 OF 2)

PUBLIC WORKS, ENVIRONMENTAL DIVISION
FORT DRUM, NEW YORK

FIRST NAME:	Thomas
MIDDLE NAME:	
LAST NAME:	Westmon
MAIDEN NAME:	

<i>BIRTH DATE:</i>		<i>DEATH DATE:</i>	
DAY:		DAY:	28
MONTH:		MONTH:	November
YEAR:		YEAR:	1875

<i>AGE:</i>			
YEARS:	72	MONTHS:	
		DAYS:	

GENDER:	M
---------	---

EPITAPH OR SCRIPT:	I.H.S. (in cross design) / THOMAS WESTMON / DIED / NOV. 28, 1875, / AE. 72 y'rs. / May his soul rest in peace.
--------------------	--

EPITAPH OR SCRIPT (CONT):	
---------------------------	--

MILITARY MARKER	-
-----------------	---

Marker Plot Type:	Single
-------------------	--------

Marker Description	Headstone
--------------------	-----------

Family Plot ID:	-
-----------------	---

Family Plot Name:	
-------------------	--

Associated Markers, IDs: (for this individual)	LEW092
---	--------

Associated Individuals, IDs: (other individuals)	
---	--



Map / Marker ID:	LEW091
-------------------------	---------------

Individual Plot ID:	LEW091
---------------------	---------------

GPS (wgs84-18N)	lat: N44° 6' 19.013" long: W75° 31' 12.880
-----------------	--

Cemetery:	Lewisburg, Sterlingbush, St. Patrick's
-----------	--

Context:	Isolated
----------	----------

Plot Placement:	In Rows
-----------------	---------

Grade Slope:	None
--------------	------

Exposure:	Tree Overhang
-----------	---------------

Plot Accessories:	-
-------------------	---

General Comments:	-
-------------------	---

Additional Information:	
-------------------------	--

References:	
-------------	--

CEMETERY INTEREST FORM

Marker ID: LEW091

(PAGE 2 OF 2)



Thomas

Westmon

PUBLIC WORKS
ENVIRONMENTAL DIVISION
FORT DRUM, NEW YORK





CEMETERY INTEREST FORM

(PAGE 1 OF 2)

PUBLIC WORKS, ENVIRONMENTAL DIVISION
FORT DRUM, NEW YORK

FIRST NAME:

MIDDLE NAME:

LAST NAME: **Westmon**

MAIDEN NAME:

BIRTH DATE:

DEATH DATE:

DAY:

DAY:

MONTH:

MONTH:

YEAR:

YEAR:

AGE:

YEARS: MONTHS: DAYS:

GENDER:

EPITAPH OR SCRIPT: T. W.

EPITAPH OR SCRIPT (CONT):

MILITARY MARKER: -

Marker Plot Type: Single

Marker Description: Footstone

Family Plot ID: -

Family Plot Name:

Associated Markers, IDs: LEW091
(for this individual)

Associated Individuals, IDs:
(other individuals)



Map / Marker ID: **LEW092**

Individual Plot ID: **LEW092**

GPS (wgs84-18N) lat: N44° 6' 19.039" long: W75° 31' 12.818

Cemetery: Lewisburg, Sterlingbush, St. Patrick's

Context: Isolated

Plot Placement: In Rows

Grade Slope: None

Exposure: Tree Overhang

Plot Accessories: -

General Comments: -

Additional Information:

References:

CEMETERY INTEREST FORM

(PAGE 2 OF 2)

Marker ID: LEW092



Westmon	

PUBLIC WORKS
ENVIRONMENTAL DIVISION
FORT DRUM, NEW YORK





CEMETERY INTEREST FORM

(PAGE 1 OF 2)

PUBLIC WORKS, ENVIRONMENTAL DIVISION
FORT DRUM, NEW YORK

FIRST NAME:	Mary
MIDDLE NAME:	Ann
LAST NAME:	Mulvaney
MAIDEN NAME:	

<i>BIRTH DATE:</i>		<i>DEATH DATE:</i>	
DAY:		DAY:	14
MONTH:		MONTH:	December
YEAR:		YEAR:	1881

<i>AGE:</i>					
YEARS:	20	MONTHS:	7	DAYS:	11

GENDER:	F
---------	---

EPITAPH OR SCRIPT:	(E face) JOHN P. MULVANEY / DIED / Mar. 14, 1883 / Aged / 38 ys. 10 ms. 5 ds. / Soldier of / Co. D. 10 N.Y. H. / Art. / BRIDGET, / HIS WIFE / 1842 - 1896 / MULVANEY /
--------------------	--

EPITAPH OR SCRIPT (CONT):	(S face) MARY ANN / Wife of / Patrick Mulvaney / DIED / Dec. 14, 1881 / Aged / 20ys. 7ms. 11ds. / (N face) PATRICK MULVANEY / DIED / Sept. 19, 1875, / Aged / 67ys. 8ms. 27ds.
---------------------------	--

MILITARY MARKER	(flag)
-----------------	--------

Marker Plot Type:	Family
-------------------	--------

Marker Description	Pedestal with Obelisk
--------------------	-----------------------

Family Plot ID:	LEWF16
-----------------	--------

Family Plot Name:	Mulvaney
-------------------	----------

Associated Markers, IDs:	LEW094, LEW095, LEW096
(for this individual)	

Associated Individuals, IDs:	LEW093a, LEW093b, LEW093c
(other individuals)	



Map / Marker ID:	LEW093
-------------------------	---------------

Individual Plot ID:	LEW093d
---------------------	---------

GPS (wgs84-18N)	lat: N44° 6' 18.933" long: W75° 31' 12.965"
-----------------	---

Cemetery:	Lewisburg, Sterlingbush, St. Patrick's
-----------	--

Context:	Contiguous
----------	------------

Plot Placement:	In Rows
-----------------	---------

Grade Slope:	Positive
--------------	----------

Exposure:	Tree Overhang
-----------	---------------

Plot Accessories:	-
-------------------	---

General Comments:	-
-------------------	---

Additional Information:	
-------------------------	--

References:	
-------------	--

CEMETERY INTEREST FORM

Marker ID: LEW093

(PAGE 2 OF 2)



Mary	Ann
Mulvaney	

PUBLIC WORKS
ENVIRONMENTAL DIVISION
FORT DRUM, NEW YORK





CEMETERY INTEREST FORM

(PAGE 1 OF 2)

PUBLIC WORKS, ENVIRONMENTAL DIVISION
FORT DRUM, NEW YORK

FIRST NAME:	John
MIDDLE NAME:	P
LAST NAME:	Mulvaney
MAIDEN NAME:	

<i>BIRTH DATE:</i>		<i>DEATH DATE:</i>	
DAY:		DAY:	14
MONTH:		MONTH:	March
YEAR:		YEAR:	1883

<i>AGE:</i>					
YEARS:	38	MONTHS:	10	DAYS:	5

GENDER:	M
---------	---

EPITAPH OR SCRIPT:	(E face) JOHN P. MULVANEY / DIED / Mar. 14, 1883 / Aged / 38 ys. 10 ms. 5 ds. / Soldier of / Co. D. 10 N.Y. H. / Art. / BRIDGET, / HIS WIFE / 1842 - 1896 / MULVANEY /
--------------------	--

EPITAPH OR SCRIPT (CONT):	(S face) MARY ANN / Wife of / Patrick Mulvaney / DIED / Dec. 14, 1881 / Aged / 20ys. 7ms. 11ds. / (N face) PATRICK MULVANEY / DIED / Sept. 19, 1875, / Aged / 67ys. 8ms. 27ds.
---------------------------	--

MILITARY MARKER	Co D. 10 N.Y. H. Art.
-----------------	-----------------------

Marker Plot Type:	Family
-------------------	--------

Marker Description	Pedestal with Obelisk
--------------------	-----------------------

Family Plot ID:	LEWF16
-----------------	--------

Family Plot Name:	Mulvaney
-------------------	----------

Associated Markers, IDs:	LEW094, LEW095, LEW096
(for this individual)	

Associated Individuals, IDs:	LEW093b, LEW093c, LEW093d
(other individuals)	



Map / Marker ID:	LEW093
------------------	---------------

Individual Plot ID:	LEW093a
---------------------	----------------

GPS (wgs84-18N)	lat: N44° 6' 18.933" long: W75° 31' 12.965"
-----------------	---

Cemetery:	Lewisburg, Sterlingbush, St. Patrick's
-----------	--

Context:	Contiguous
----------	------------

Plot Placement:	In Rows
-----------------	---------

Grade Slope:	Positive
--------------	----------

Exposure:	Tree Overhang
-----------	---------------

Plot Accessories:	-
-------------------	---

General Comments:	New Veteran Marker Placed on 25 June 2012.
-------------------	--

Additional Information:	MULVANNEY, JOHN.-Age, 18 years. Enlisted, Aug 9, 1862, at Wilna; mustered in as private, Co.B, 1st Battalion, Black River Artillery (later Co. D, 10th Artillery), Sept 11, 1862; mustered out with company, June 23, 1985 at Petersburg, VA; also borneMulvany
-------------------------	---

References:	Co D. 10 N.Y. H. Art. - Military Roster (http://dmna.ny.gov/historic/reghist/reghistindex.htm)
-------------	---

CEMETERY INTEREST FORM

Marker ID: LEW093

(PAGE 2 OF 2)



John	P
Mulvaney	





CEMETERY INTEREST FORM

(PAGE 1 OF 2)

PUBLIC WORKS, ENVIRONMENTAL DIVISION
FORT DRUM, NEW YORK

FIRST NAME:	Bridget
MIDDLE NAME:	
LAST NAME:	Mulvaney
MAIDEN NAME:	

<i>BIRTH DATE:</i>		<i>DEATH DATE:</i>	
DAY:		DAY:	
MONTH:		MONTH:	
YEAR:	1842	YEAR:	1896

<i>AGE:</i>			
YEARS:	54	MONTHS:	
		DAYS:	

GENDER:	F
---------	---

EPITAPH OR SCRIPT:	(E face) JOHN P. MULVANEY / DIED / Mar. 14, 1883 / Aged / 38 ys. 10 ms. 5 ds. / Soldier of / Co. D. 10 N.Y. H. / Art. / BRIDGET, / HIS WIFE / 1842 - 1896 / MULVANEY /
--------------------	--

EPITAPH OR SCRIPT (CONT):	(S face) MARY ANN / Wife of / Patrick Mulvaney / DIED / Dec. 14, 1881 / Aged / 20ys. 7ms. 11ds. / (N face) PATRICK MULVANEY / DIED / Sept. 19, 1875, / Aged / 67ys. 8ms. 27ds.
---------------------------	--

MILITARY MARKER	(flag)
-----------------	--------

Marker Plot Type:	Family
-------------------	--------

Marker Description	Pedestal with Obelisk
--------------------	-----------------------

Family Plot ID:	LEWF16
-----------------	--------

Family Plot Name:	Mulvaney
-------------------	----------

Associated Markers, IDs:	LEW094, LEW095, LEW096
(for this individual)	

Associated Individuals, IDs:	LEW093a, LEW093c, LEW093d
(other individuals)	



Map / Marker ID:	LEW093
------------------	---------------

Individual Plot ID:	LEW093b
---------------------	----------------

GPS (wgs84-18N)	lat: N44° 6' 18.933" long: W75° 31' 12.965"
-----------------	---

Cemetery:	Lewisburg, Sterlingbush, St. Patrick's
-----------	--

Context:	Contiguous
----------	------------

Plot Placement:	In Rows
-----------------	---------

Grade Slope:	Positive
--------------	----------

Exposure:	Tree Overhang
-----------	---------------

Plot Accessories:	-
-------------------	---

General Comments:	-
-------------------	---

Additional Information:	
-------------------------	--

References:	
-------------	--

CEMETERY INTEREST FORM

Marker ID: LEW093

(PAGE 2 OF 2)



Bridget

Mulvaney

PUBLIC WORKS
ENVIRONMENTAL DIVISION
FORT DRUM, NEW YORK





CEMETERY INTEREST FORM

(PAGE 1 OF 2)

PUBLIC WORKS, ENVIRONMENTAL DIVISION
FORT DRUM, NEW YORK

FIRST NAME:	Patrick
MIDDLE NAME:	
LAST NAME:	Mulvaney
MAIDEN NAME:	

<i>BIRTH DATE:</i>		<i>DEATH DATE:</i>	
DAY:		DAY:	19
MONTH:		MONTH:	September
YEAR:		YEAR:	1875

<i>AGE:</i>					
YEARS:	67	MONTHS:	8	DAYS:	27

GENDER:	M
---------	---

EPITAPH OR SCRIPT:	(E face) JOHN P. MULVANEY / DIED / Mar. 14, 1883 / Aged / 38 ys. 10 ms. 5 ds. / Soldier of / Co. D. 10 N.Y. H. / Art. / BRIDGET, / HIS WIFE / 1842 - 1896 / MULVANEY /
--------------------	--

EPITAPH OR SCRIPT (CONT):	(S face) MARY ANN / Wife of / Patrick Mulvaney / DIED / Dec. 14, 1881 / Aged / 20ys. 7ms. 11ds. / (N face) PATRICK MULVANEY / DIED / Sept. 19, 1875, / Aged / 67ys. 8ms. 27ds.
---------------------------	--

MILITARY MARKER	(flag)
-----------------	--------

Marker Plot Type:	Family
-------------------	--------

Marker Description	Pedestal with Obelisk
--------------------	-----------------------

Family Plot ID:	LEWF16
-----------------	--------

Family Plot Name:	Mulvaney
-------------------	----------

Associated Markers, IDs:	LEW094, LEW095, LEW096
(for this individual)	

Associated Individuals, IDs:	LEW093a, LEW093b, LEW093d
(other individuals)	



Map / Marker ID:	LEW093
------------------	---------------

Individual Plot ID:	LEW093c
---------------------	----------------

GPS (wgs84-18N)	lat: N44° 6' 18.933" long: W75° 31' 12.965"
-----------------	---

Cemetery:	Lewisburg, Sterlingbush, St. Patrick's
-----------	--

Context:	Contiguous
----------	------------

Plot Placement:	In Rows
-----------------	---------

Grade Slope:	Positive
--------------	----------

Exposure:	Tree Overhang
-----------	---------------

Plot Accessories:	-
-------------------	---

General Comments:	-
-------------------	---

Additional Information:	
-------------------------	--

References:	
-------------	--

CEMETERY INTEREST FORM

Marker ID: LEW093

(PAGE 2 OF 2)



Patrick

Mulvaney

PUBLIC WORKS
ENVIRONMENTAL DIVISION
FORT DRUM, NEW YORK





CEMETERY INTEREST FORM

(PAGE 1 OF 2)

PUBLIC WORKS, ENVIRONMENTAL DIVISION
FORT DRUM, NEW YORK

FIRST NAME:	<input type="text"/>
MIDDLE NAME:	<input type="text"/>
LAST NAME:	Mulvaney
MAIDEN NAME:	<input type="text"/>

BIRTH DATE:

DEATH DATE:

DAY:

DAY:

MONTH:

MONTH:

YEAR:

YEAR:

AGE:

YEARS:

MONTHS:

DAYS:

GENDER:

EPITAPH OR
SCRIPT:

FATHER

EPITAPH OR
SCRIPT (CONT):

MILITARY MARKER

-

Marker Plot Type:

Single

Marker Description

Headstone

Family Plot ID:

LEWF16

Family Plot Name:

Mulvaney

Associated
Markers, IDs:

LEW093

(for this individual)

Associated
Individuals, IDs:

(other individuals)



Map / Marker ID:	LEW094
Individual Plot ID:	LEW094
GPS (wgs84-18N)	lat: N44° 6' 18.921" long: W75° 31' 13.070
Cemetery:	Lewisburg, Sterlingbush, St. Patrick's
Context:	Contiguous
Plot Placement:	In Rows
Grade Slope:	Positive
Exposure:	Open
Plot Accessories:	-
General Comments:	-
Additional Information:	
References:	

CEMETERY INTEREST FORM

(PAGE 2 OF 2)

Marker ID: LEW094



Mulvaney	

PUBLIC WORKS
ENVIRONMENTAL DIVISION
FORT DRUM, NEW YORK



--	--

--

--



CEMETERY INTEREST FORM

(PAGE 1 OF 2)

PUBLIC WORKS, ENVIRONMENTAL DIVISION
FORT DRUM, NEW YORK

FIRST NAME:

MIDDLE NAME:

LAST NAME: **Mulvaney**

MAIDEN NAME:

BIRTH DATE:

DEATH DATE:

DAY:

DAY:

MONTH:

MONTH:

YEAR:

YEAR:

AGE:

YEARS:

MONTHS:

DAYS:

GENDER:

EPITAPH OR SCRIPT: **MOTHER**

EPITAPH OR SCRIPT (CONT):

MILITARY MARKER: -

Marker Plot Type: **Single**

Marker Description: **Headstone**

Family Plot ID: **LEWF16**

Family Plot Name: **Mulvaney**

Associated Markers, IDs:
LEW093

(for this individual)

Associated Individuals, IDs:

(other individuals)



Map / Marker ID: **LEW095**

Individual Plot ID: **LEW095**

GPS (wgs84-18N) lat: **N44° 6' 18.896"** long: **W75° 31' 13.049**

Cemetery: **Lewisburg, Sterlingbush, St. Patrick's**

Context: **Contiguous**

Plot Placement: **In Rows**

Grade Slope: **Positive**

Exposure: **Open**

Plot Accessories: -

General Comments: -

Additional Information:

References:

CEMETERY INTEREST FORM

(PAGE 2 OF 2)

Marker ID: LEW095



Mulvaney	

PUBLIC WORKS
ENVIRONMENTAL DIVISION
FORT DRUM, NEW YORK



--	--

--

--



CEMETERY INTEREST FORM

(PAGE 1 OF 2)

PUBLIC WORKS, ENVIRONMENTAL DIVISION
FORT DRUM, NEW YORK

FIRST NAME:

MIDDLE NAME:

LAST NAME: **Mulvaney**

MAIDEN NAME:

BIRTH DATE:

DEATH DATE:

DAY:

DAY:

MONTH:

MONTH:

YEAR:

YEAR:

AGE:

YEARS: MONTHS: DAYS:

GENDER:

EPITAPH OR SCRIPT: **JOHN**

EPITAPH OR SCRIPT (CONT):

MILITARY MARKER: -

Marker Plot Type: **Single**

Marker Description: **Headstone**

Family Plot ID: **LEWF16**

Family Plot Name: **Mulvaney**

Associated Markers, IDs:
(for this individual) **LEW093**

Associated Individuals, IDs:
(other individuals)



Map / Marker ID: **LEW096**

Individual Plot ID: **LEW096**

GPS (wgs84-18N) lat: **N44° 6' 18.869"** long: **W75° 31' 13.027**

Cemetery: **Lewisburg, Sterlingbush, St. Patrick's**

Context: **Contiguous**

Plot Placement: **In Rows**

Grade Slope: **Positive**

Exposure: **Open**

Plot Accessories: -

General Comments: -

Additional Information:

References:

CEMETERY INTEREST FORM

Marker ID: LEW096

(PAGE 2 OF 2)



Mulvaney	

PUBLIC WORKS
ENVIRONMENTAL DIVISION
FORT DRUM, NEW YORK





CEMETERY INTEREST FORM

(PAGE 1 OF 2)

PUBLIC WORKS, ENVIRONMENTAL DIVISION
FORT DRUM, NEW YORK

FIRST NAME:	Susannah
MIDDLE NAME:	F
LAST NAME:	McTaggart
MAIDEN NAME:	

BIRTH DATE:

DEATH DATE:

DAY:		DAY:	22
MONTH:		MONTH:	January
YEAR:		YEAR:	1873

AGE:

YEARS:	25	MONTHS:	8	DAYS:	
--------	----	---------	---	-------	--

GENDER:	F
---------	----------

EPITAPH OR SCRIPT:	SUSANNAH F. / WIFE OF / Franklin Sheldon / died / Jan. 22, 1873, / AE. 25 y's & 8 m's
--------------------	---

EPITAPH OR SCRIPT (CONT):	
---------------------------	--

MILITARY MARKER	-
-----------------	---

Marker Plot Type:	Single
-------------------	--------

Marker Description	Headstone
--------------------	-----------

Family Plot ID:	-
-----------------	---

Family Plot Name:	
-------------------	--

Associated Markers, IDs: (for this individual)	-
---	---

Associated Individuals, IDs: (other individuals)	
---	--



Map / Marker ID:	LEW097
------------------	---------------

Individual Plot ID:	LEW097
---------------------	---------------

GPS (wgs84-18N)	lat: N44° 6' 18.943" long: W75° 31' 13.086
-----------------	--

Cemetery:	Lewisburg, Sterlingbush, St. Patrick's
-----------	--

Context:	Contiguous
----------	------------

Plot Placement:	In Rows
-----------------	---------

Grade Slope:	Negative
--------------	----------

Exposure:	Open
-----------	------

Plot Accessories:	-
-------------------	---

General Comments:	-
-------------------	---

Additional Information:	
-------------------------	--

References:	
-------------	--

CEMETERY INTEREST FORM

(PAGE 2 OF 2)

Marker ID: LEW097



Susannah	F
McTaggart	

PUBLIC WORKS
ENVIRONMENTAL DIVISION
FORT DRUM, NEW YORK





CEMETERY INTEREST FORM

(PAGE 1 OF 2)

PUBLIC WORKS, ENVIRONMENTAL DIVISION
FORT DRUM, NEW YORK

FIRST NAME:	Mary
MIDDLE NAME:	
LAST NAME:	McTaggart
MAIDEN NAME:	

BIRTH DATE:

DEATH DATE:

DAY:		DAY:	11
MONTH:		MONTH:	August
YEAR:		YEAR:	1884

AGE:

YEARS:	63	MONTHS:		DAYS:	
--------	----	---------	--	-------	--

GENDER:	F
---------	---

EPITAPH OR SCRIPT:	MARY / Wife of / (PATRICK?) McTAGGART / DIED / Aug. 11, 1884 / AE. 6(3?) y's. / May she rest in peace.
--------------------	--

EPITAPH OR SCRIPT (CONT):

EPITAPH OR SCRIPT (CONT):	
---------------------------	--

MILITARY MARKER	-
-----------------	---

Marker Plot Type:	Single
-------------------	--------

Marker Description	Headstone
--------------------	-----------

Family Plot ID:	-
-----------------	---

Family Plot Name:	
-------------------	--

Associated Markers, IDs: (for this individual)	LEW099
---	--------

Associated Individuals, IDs: (other individuals)	
---	--



Map / Marker ID:	LEW098
-------------------------	---------------

Individual Plot ID:	LEW098
---------------------	--------

GPS (wgs84-18N)	lat: N44° 6' 18.657" long: W75° 31' 12.943
-----------------	--

Cemetery:	Lewisburg, Sterlingbush, St. Patrick's
-----------	--

Context:	Isolated
----------	----------

Plot Placement:	In Rows
-----------------	---------

Grade Slope:	Cross Slope
--------------	-------------

Exposure:	Open
-----------	------

Plot Accessories:	-
-------------------	---

General Comments:	-
-------------------	---

Additional Information:	
-------------------------	--

References:	
-------------	--

CEMETERY INTEREST FORM

(PAGE 2 OF 2)

Marker ID: LEW098



Mary	
McTaggart	

PUBLIC WORKS
ENVIRONMENTAL DIVISION
FORT DRUM, NEW YORK





CEMETERY INTEREST FORM

(PAGE 1 OF 2)

PUBLIC WORKS, ENVIRONMENTAL DIVISION
FORT DRUM, NEW YORK

FIRST NAME:

MIDDLE NAME:

LAST NAME: **McTaggart**

MAIDEN NAME:

BIRTH DATE:

DEATH DATE:

DAY:

DAY:

MONTH:

MONTH:

YEAR:

YEAR:

AGE:

YEARS: MONTHS: DAYS:

GENDER:

EPITAPH OR SCRIPT: **M. M.**

EPITAPH OR SCRIPT (CONT):

MILITARY MARKER: -

Marker Plot Type: **Single**

Marker Description: **Footstone**

Family Plot ID: -

Family Plot Name:

Associated Markers, IDs:
LEW098

(for this individual)

Associated Individuals, IDs:

(other individuals)



Map / Marker ID: **LEW099**

Individual Plot ID: **LEW099**

GPS (wgs84-18N) lat: **N44° 6' 18.697"** long: **W75° 31' 12.848**

Cemetery: Lewisburg, Sterlingbush, St. Patrick's

Context: Isolated

Plot Placement: In Rows

Grade Slope: Cross Slope

Exposure: Open

Plot Accessories: -

General Comments: -

Additional Information:

References:

CEMETERY INTEREST FORM

(PAGE 2 OF 2)

Marker ID: LEW099



McTaggart	

PUBLIC WORKS
ENVIRONMENTAL DIVISION
FORT DRUM, NEW YORK



--	--

--

--



CEMETERY INTEREST FORM

(PAGE 1 OF 2)

PUBLIC WORKS, ENVIRONMENTAL DIVISION
FORT DRUM, NEW YORK

FIRST NAME:	Nora
MIDDLE NAME:	P
LAST NAME:	Race
MAIDEN NAME:	

<i>BIRTH DATE:</i>		<i>DEATH DATE:</i>	
DAY:	<input type="text"/>	DAY:	<input type="text"/>
MONTH:	<input type="text"/>	MONTH:	<input type="text"/>
YEAR:	1888	YEAR:	1931

<i>AGE:</i>					
YEARS:	<input type="text"/>	MONTHS:	<input type="text"/>	DAYS:	<input type="text"/>

GENDER:	F
---------	----------

EPITAPH OR SCRIPT:	NORA P. RACE / 1888 (cross) 1931
--------------------	----------------------------------

EPITAPH OR SCRIPT (CONT):	
---------------------------	--

MILITARY MARKER	-
-----------------	---

Marker Plot Type:	Single
-------------------	--------

Marker Description	Headstone
--------------------	-----------

Family Plot ID:	-
-----------------	---

Family Plot Name:	
-------------------	--

Associated Markers, IDs:	-
(for this individual)	

Associated Individuals, IDs:	
(other individuals)	



Map / Marker ID:	LEW100
------------------	---------------

Individual Plot ID:	LEW100
---------------------	---------------

GPS (wgs84-18N)	lat: N44° 6' 18.636" long: W75° 31' 13.199
-----------------	--

Cemetery:	Lewisburg, Sterlingbush, St. Patrick's
-----------	--

Context:	Contiguous
----------	------------

Plot Placement:	Random
-----------------	--------

Grade Slope:	None
--------------	------

Exposure:	Open
-----------	------

Plot Accessories:	-
-------------------	---

General Comments:	-
-------------------	---

Additional Information:	
-------------------------	--

References:	
-------------	--

CEMETERY INTEREST FORM

(PAGE 2 OF 2)

Marker ID: LEW100



Nora	P
Race	

PUBLIC WORKS
ENVIRONMENTAL DIVISION
FORT DRUM, NEW YORK





CEMETERY INTEREST FORM

(PAGE 1 OF 2)

PUBLIC WORKS, ENVIRONMENTAL DIVISION
FORT DRUM, NEW YORK

FIRST NAME:	Jane
MIDDLE NAME:	
LAST NAME:	Whalen
MAIDEN NAME:	

BIRTH DATE:

DEATH DATE:

DAY:		DAY:	2
MONTH:		MONTH:	February
YEAR:		YEAR:	1875

AGE:

YEARS:	38	MONTHS:	2	DAYS:	21
--------	----	---------	---	-------	----

GENDER:	F
---------	---

EPITAPH OR SCRIPT:	JANE, / WIFE OF / JOHN WHALEN, / DIED / Feb. 2, 1875 / AE. 38y's. 2m's. & 21d's. / To pure for Earth perfect for Heaven / She moved from Earth to Heaven
--------------------	--

EPITAPH OR SCRIPT (CONT):	
---------------------------	--

MILITARY MARKER	-
-----------------	---

Marker Plot Type:	Single
-------------------	--------

Marker Description	Headstone
--------------------	-----------

Family Plot ID:	-
-----------------	---

Family Plot Name:	
-------------------	--

Associated Markers, IDs: (for this individual)	LEW102
---	--------

Associated Individuals, IDs: (other individuals)	LEW103
---	--------



Map / Marker ID:	LEW101
------------------	--------

Individual Plot ID:	LEW101
---------------------	--------

GPS (wgs84-18N)	lat: N44° 6' 18.813" long: W75° 31' 13.458
-----------------	--

Cemetery:	Lewisburg, Sterlingbush, St. Patrick's
-----------	--

Context:	Contiguous
----------	------------

Plot Placement:	In Rows
-----------------	---------

Grade Slope:	None
--------------	------

Exposure:	Open
-----------	------

Plot Accessories:	-
-------------------	---

General Comments:	There is a depression to the SE of LEW103 (John Whalen jr.) that may be the location of John Whalen (sr.).
-------------------	--

Additional Information:	
-------------------------	--

References:	
-------------	--

CEMETERY INTEREST FORM

(PAGE 2 OF 2)

Marker ID: LEW101



Jane	
Whalen	

PUBLIC WORKS
ENVIRONMENTAL DIVISION
FORT DRUM, NEW YORK





CEMETERY INTEREST FORM

(PAGE 1 OF 2)

PUBLIC WORKS, ENVIRONMENTAL DIVISION
FORT DRUM, NEW YORK

FIRST NAME:

MIDDLE NAME:

LAST NAME: **Whalen**

MAIDEN NAME:

BIRTH DATE:

DEATH DATE:

DAY:

DAY:

MONTH:

MONTH:

YEAR:

YEAR:

AGE:

YEARS:

MONTHS:

DAYS:

GENDER:

EPITAPH OR SCRIPT: **J. W.**

EPITAPH OR SCRIPT (CONT):

MILITARY MARKER: -

Marker Plot Type: **Single**

Marker Description: **Footstone**

Family Plot ID: -

Family Plot Name:

Associated Markers, IDs: **LEW101**
(for this individual)

Associated Individuals, IDs:
(other individuals)



Map / Marker ID: **LEW102**

Individual Plot ID: **LEW102**

GPS (wgs84-18N) lat: **N44° 6' 18.851"** long: **W75° 31' 13.371**

Cemetery: **Lewisburg, Sterlingbush, St. Patrick's**

Context: **Contiguous**

Plot Placement: **In Rows**

Grade Slope: **None**

Exposure: **Open**

Plot Accessories: -

General Comments: -

Additional Information:

References:

CEMETERY INTEREST FORM

Marker ID: LEW102

(PAGE 2 OF 2)



Whalen	

PUBLIC WORKS
ENVIRONMENTAL DIVISION
FORT DRUM, NEW YORK





CEMETERY INTEREST FORM

(PAGE 1 OF 2)

PUBLIC WORKS, ENVIRONMENTAL DIVISION
FORT DRUM, NEW YORK

FIRST NAME:	John
MIDDLE NAME:	
LAST NAME:	Whalen
MAIDEN NAME:	

BIRTH DATE:		DEATH DATE:	
DAY:		DAY:	3
MONTH:		MONTH:	October
YEAR:		YEAR:	1879

AGE:			
YEARS:	19	DAYS:	8
MONTHS:	1		

GENDER:	M
---------	---

EPITAPH OR SCRIPT:	JOHN, / Son of / JOHN & JANE WHALEN / Died / Oct. 3, 1879, / Aged / 19 y's, 1mo. 8ds. To fair for earth just fit for Heaven / He moved from earth to Heaven.
--------------------	--

EPITAPH OR SCRIPT (CONT):	
---------------------------	--

MILITARY MARKER	-
-----------------	---

Marker Plot Type:	Single
-------------------	--------

Marker Description	Headstone
--------------------	-----------

Family Plot ID:	-
-----------------	---

Family Plot Name:	
-------------------	--

Associated Markers, IDs: (for this individual)	LEW104
---	--------

Associated Individuals, IDs: (other individuals)	LEW101
---	--------



Map / Marker ID:	LEW103
------------------	---------------

Individual Plot ID:	LEW103
---------------------	---------------

GPS (wgs84-18N)	lat: N44° 6' 18.764" long: W75° 31' 13.419
-----------------	--

Cemetery:	Lewisburg, Sterlingbush, St. Patrick's
-----------	--

Context:	Contiguous
----------	------------

Plot Placement:	In Rows
-----------------	---------

Grade Slope:	None
--------------	------

Exposure:	Open
-----------	------

Plot Accessories:	-
-------------------	---

General Comments:	There is a depression to the SE that may be the location of John Whalen (sr.).
-------------------	--

Additional Information:	
-------------------------	--

References:	
-------------	--

CEMETERY INTEREST FORM

(PAGE 2 OF 2)

Marker ID: LEW103



John	
Whalen	

PUBLIC WORKS
ENVIRONMENTAL DIVISION
FORT DRUM, NEW YORK





CEMETERY INTEREST FORM

(PAGE 1 OF 2)

PUBLIC WORKS, ENVIRONMENTAL DIVISION
FORT DRUM, NEW YORK

FIRST NAME:

MIDDLE NAME:

LAST NAME: **Whalen**

MAIDEN NAME:

BIRTH DATE:

DEATH DATE:

DAY:

DAY:

MONTH:

MONTH:

YEAR:

YEAR:

AGE:

YEARS: MONTHS: DAYS:

GENDER:

EPITAPH OR SCRIPT: **J. W.**

EPITAPH OR SCRIPT (CONT):

MILITARY MARKER: -

Marker Plot Type: **Single**

Marker Description: **Footstone**

Family Plot ID: -

Family Plot Name:

Associated Markers, IDs: **LEW103**
(for this individual)

Associated Individuals, IDs:
(other individuals)



Map / Marker ID: **LEW104**

Individual Plot ID: **LEW104**

GPS (wgs84-18N) lat: **N44° 6' 18.803"** long: **W75° 31' 13.330**

Cemetery: **Lewisburg, Sterlingbush, St. Patrick's**

Context: **Contiguous**

Plot Placement: **In Rows**

Grade Slope: **None**

Exposure: **Open**

Plot Accessories: -

General Comments: -

Additional Information:

References:

CEMETERY INTEREST FORM

Marker ID: LEW104

(PAGE 2 OF 2)



Whalen	

PUBLIC WORKS
ENVIRONMENTAL DIVISION
FORT DRUM, NEW YORK



--	--

--

--



CEMETERY INTEREST FORM

(PAGE 1 OF 2)

PUBLIC WORKS, ENVIRONMENTAL DIVISION
FORT DRUM, NEW YORK

FIRST NAME:	James
MIDDLE NAME:	K
LAST NAME:	Mulvaney
MAIDEN NAME:	

BIRTH DATE:

DEATH DATE:

DAY:		DAY:	12
MONTH:		MONTH:	May
YEAR:		YEAR:	1883

AGE:

YEARS:	38	MONTHS:	2	DAYS:	12
--------	----	---------	---	-------	----

GENDER:	M
---------	---

EPITAPH OR SCRIPT:	(E face) (cross) / MULVANEY / (S face) JAMES K. MULVANEY / DIED / May 12, 1883, / Aged / 38y's. 2m's. / & 12 ds. / (W face) / MARY A. / His wife / 1849 - 1926 /
--------------------	--

EPITAPH OR SCRIPT (CONT):	(N face) SIDNEY J. / Son of / James & Mary / MULVANEY / DIED / Aug. 25, 1876, / Aged / 5ys. 2ms. / & 13 ds.
---------------------------	---

MILITARY MARKER	(flag)
-----------------	--------

Marker Plot Type:	Family
-------------------	--------

Marker Description	Pedestal with Obelisk
--------------------	-----------------------

Family Plot ID:	LEWF17
-----------------	--------

Family Plot Name:	Mulvaney
-------------------	----------

Associated Markers, IDs:	LEW106, LEW107, LEW108
(for this individual)	

Associated Individuals, IDs:	LEW105b, LEW105c
(other individuals)	



Map / Marker ID:	LEW105
------------------	---------------

Individual Plot ID:	LEW105a
---------------------	----------------

GPS (wgs84-18N)	lat: N44° 6' 18.574" long: W75° 31' 13.296
-----------------	--

Cemetery:	Lewisburg, Sterlingbush, St. Patrick's
-----------	--

Context:	Contiguous
----------	------------

Plot Placement:	In Rows
-----------------	---------

Grade Slope:	None
--------------	------

Exposure:	Open
-----------	------

Plot Accessories:	-
-------------------	---

General Comments:	-
-------------------	---

Additional Information:	
-------------------------	--

References:	
-------------	--

CEMETERY INTEREST FORM


Marker ID: LEW105

(PAGE 2 OF 2)



James	K
Mulvaney	

PUBLIC WORKS
ENVIRONMENTAL DIVISION
FORT DRUM, NEW YORK





CEMETERY INTEREST FORM

(PAGE 1 OF 2)

PUBLIC WORKS, ENVIRONMENTAL DIVISION
FORT DRUM, NEW YORK

FIRST NAME:	Mary
MIDDLE NAME:	A
LAST NAME:	Mulvaney
MAIDEN NAME:	

BIRTH DATE:

DEATH DATE:

DAY:		DAY:	
MONTH:		MONTH:	
YEAR:	1849	YEAR:	1926

AGE:

YEARS:	77	MONTHS:		DAYS:	
--------	----	---------	--	-------	--

GENDER:	F
---------	----------

EPITAPH OR SCRIPT:	(E face) (cross) / MULVANEY / (S face) JAMES K. MULVANEY / DIED / May 12, 1883, / Aged / 38y's. 2m's. / & 12 ds. / (W face) / MARY A. / His wife / 1849 - 1926 /
--------------------	--

EPITAPH OR SCRIPT (CONT):	(N face) SIDNEY J. / Son of / James & Mary / MULVANEY / DIED / Aug. 25, 1876, / Aged / 5ys. 2ms. / & 13 ds.
---------------------------	---

MILITARY MARKER	(flag)
-----------------	--------

Marker Plot Type:	Family
-------------------	--------

Marker Description	Pedestal with Obelisk
--------------------	-----------------------

Family Plot ID:	LEWF17
-----------------	--------

Family Plot Name:	Mulvaney
-------------------	----------

Associated Markers, IDs:	LEW106, LEW107, LEW108
(for this individual)	

Associated Individuals, IDs:	LEW105a, LEW105c
(other individuals)	



Map / Marker ID:	LEW105
------------------	---------------

Individual Plot ID:	LEW105b
---------------------	----------------

GPS (wgs84-18N)	lat: N44° 6' 18.574" long: W75° 31' 13.296
-----------------	--

Cemetery:	Lewisburg, Sterlingbush, St. Patrick's
-----------	--

Context:	Contiguous
----------	------------

Plot Placement:	In Rows
-----------------	---------

Grade Slope:	None
--------------	------

Exposure:	Open
-----------	------

Plot Accessories:	-
-------------------	---

General Comments:	-
-------------------	---

Additional Information:	
-------------------------	--

References:	
-------------	--

CEMETERY INTEREST FORM


Marker ID: LEW105

(PAGE 2 OF 2)



Mary	A
Mulvaney	

PUBLIC WORKS
ENVIRONMENTAL DIVISION
FORT DRUM, NEW YORK





CEMETERY INTEREST FORM

(PAGE 1 OF 2)

PUBLIC WORKS, ENVIRONMENTAL DIVISION
FORT DRUM, NEW YORK

FIRST NAME:	Sidney
MIDDLE NAME:	J
LAST NAME:	Mulvaney
MAIDEN NAME:	

BIRTH DATE:

DEATH DATE:

DAY:		DAY:	25
MONTH:		MONTH:	August
YEAR:		YEAR:	1876

AGE:

YEARS:	5	MONTHS:	2	DAYS:	13
--------	---	---------	---	-------	----

GENDER:	M
---------	---

EPITAPH OR SCRIPT:	(E face) (cross) / MULVANEY / (S face) JAMES K. MULVANEY / DIED / May 12, 1883, / Aged / 38y's. 2m's. / & 12 ds. / (W face) / MARY A. / His wife / 1849 - 1926 /
--------------------	--

EPITAPH OR SCRIPT (CONT):	(N face) SIDNEY J. / Son of / James & Mary / MULVANEY / DIED / Aug. 25, 1876, / Aged / 5ys. 2ms. / & 13 ds.
---------------------------	---

MILITARY MARKER	(flag)
-----------------	--------

Marker Plot Type:	Family
-------------------	--------

Marker Description	Pedestal with Obelisk
--------------------	-----------------------

Family Plot ID:	LEWF17
-----------------	--------

Family Plot Name:	Mulvaney
-------------------	----------

Associated Markers, IDs:	LEW106, LEW107, LEW108
(for this individual)	

Associated Individuals, IDs:	LEW105a, LEW105b
(other individuals)	



Map / Marker ID:	LEW105
------------------	---------------

Individual Plot ID:	LEW105c
---------------------	----------------

GPS (wgs84-18N)	lat: N44° 6' 18.574" long: W75° 31' 13.296
-----------------	--

Cemetery:	Lewisburg, Sterlingbush, St. Patrick's
-----------	--

Context:	Contiguous
----------	------------

Plot Placement:	In Rows
-----------------	---------

Grade Slope:	None
--------------	------

Exposure:	Open
-----------	------

Plot Accessories:	-
-------------------	---

General Comments:	-
-------------------	---

Additional Information:	
-------------------------	--

References:	
-------------	--

CEMETERY INTEREST FORM


Marker ID: LEW105

(PAGE 2 OF 2)



Sidney	J
Mulvaney	

PUBLIC WORKS
ENVIRONMENTAL DIVISION
FORT DRUM, NEW YORK





CEMETERY INTEREST FORM

(PAGE 1 OF 2)

PUBLIC WORKS, ENVIRONMENTAL DIVISION
FORT DRUM, NEW YORK

FIRST NAME:	<input type="text"/>
MIDDLE NAME:	<input type="text"/>
LAST NAME:	Mulvaney
MAIDEN NAME:	<input type="text"/>

<i>BIRTH DATE:</i>		<i>DEATH DATE:</i>	
DAY:	<input type="text"/>	DAY:	<input type="text"/>
MONTH:	<input type="text"/>	MONTH:	<input type="text"/>
YEAR:	<input type="text"/>	YEAR:	<input type="text"/>

<i>AGE:</i>					
YEARS:	<input type="text"/>	MONTHS:	<input type="text"/>	DAYS:	<input type="text"/>

GENDER:	<input type="text"/>
---------	----------------------

EPITAPH OR SCRIPT:	S. J. M.
--------------------	----------

EPITAPH OR SCRIPT (CONT):	<input type="text"/>
---------------------------	----------------------

MILITARY MARKER	-
-----------------	---

Marker Plot Type:	Single
-------------------	--------

Marker Description	Footstone
--------------------	-----------

Family Plot ID:	LEWF17
-----------------	--------

Family Plot Name:	Mulvaney
-------------------	----------

Associated Markers, IDs:	LEW105
(for this individual)	

Associated Individuals, IDs:	
(other individuals)	



Map / Marker ID:	LEW106
-------------------------	---------------

Individual Plot ID:	LEW106
---------------------	---------------

GPS (wgs84-18N)	lat: N44° 6' 18.633" long: W75° 31' 13.207
-----------------	--

Cemetery:	Lewisburg, Sterlingbush, St. Patrick's
-----------	--

Context:	Contiguous
----------	------------

Plot Placement:	In Rows
-----------------	---------

Grade Slope:	None
--------------	------

Exposure:	Open
-----------	------

Plot Accessories:	-
-------------------	---

General Comments:	-
-------------------	---

Additional Information:	<input type="text"/>
-------------------------	----------------------

References:	<input type="text"/>
-------------	----------------------

CEMETERY INTEREST FORM

(PAGE 2 OF 2)

Marker ID: LEW106



Mulvaney	

PUBLIC WORKS
ENVIRONMENTAL DIVISION
FORT DRUM, NEW YORK





CEMETERY INTEREST FORM

(PAGE 1 OF 2)

PUBLIC WORKS, ENVIRONMENTAL DIVISION
FORT DRUM, NEW YORK

FIRST NAME:	
MIDDLE NAME:	
LAST NAME:	Mulvaney
MAIDEN NAME:	

<i>BIRTH DATE:</i>		<i>DEATH DATE:</i>	
DAY:		DAY:	
MONTH:		MONTH:	
YEAR:		YEAR:	

<i>AGE:</i>					
YEARS:		MONTHS:		DAYS:	

GENDER:	
---------	--

EPITAPH OR SCRIPT:	J. K. M.
--------------------	----------

EPITAPH OR SCRIPT (CONT):	
---------------------------	--

MILITARY MARKER	-
-----------------	---

Marker Plot Type:	Single
-------------------	--------

Marker Description	Footstone
--------------------	-----------

Family Plot ID:	LEWF17
-----------------	--------

Family Plot Name:	Mulvaney
-------------------	----------

Associated Markers, IDs:	LEW105
(for this individual)	

Associated Individuals, IDs:	
(other individuals)	



Map / Marker ID:	LEW107
------------------	---------------

Individual Plot ID:	LEW107
---------------------	---------------

GPS (wgs84-18N)	lat: N44° 6' 18.601" long: W75° 31' 13.182
-----------------	--

Cemetery:	Lewisburg, Sterlingbush, St. Patrick's
-----------	--

Context:	Contiguous
----------	------------

Plot Placement:	In Rows
-----------------	---------

Grade Slope:	None
--------------	------

Exposure:	Open
-----------	------

Plot Accessories:	-
-------------------	---

General Comments:	-
-------------------	---

Additional Information:	
-------------------------	--

References:	
-------------	--

CEMETERY INTEREST FORM

(PAGE 2 OF 2)

Marker ID: LEW107



Mulvaney	

PUBLIC WORKS
ENVIRONMENTAL DIVISION
FORT DRUM, NEW YORK



--

--

--



CEMETERY INTEREST FORM

(PAGE 1 OF 2)

PUBLIC WORKS, ENVIRONMENTAL DIVISION
FORT DRUM, NEW YORK

FIRST NAME:	<input type="text"/>
MIDDLE NAME:	<input type="text"/>
LAST NAME:	Mulvaney
MAIDEN NAME:	<input type="text"/>

BIRTH DATE:		DEATH DATE:	
DAY:	<input type="text"/>	DAY:	<input type="text"/>
MONTH:	<input type="text"/>	MONTH:	<input type="text"/>
YEAR:	<input type="text"/>	YEAR:	<input type="text"/>

AGE:					
YEARS:	<input type="text"/>	MONTHS:	<input type="text"/>	DAYS:	<input type="text"/>

GENDER:	<input type="text"/>
---------	----------------------

EPITAPH OR SCRIPT:	M. A. M.
--------------------	----------

EPITAPH OR SCRIPT (CONT):	<input type="text"/>
---------------------------	----------------------

MILITARY MARKER	-
-----------------	---

Marker Plot Type:	Single
-------------------	--------

Marker Description	Footstone
--------------------	-----------

Family Plot ID:	LEWF17
-----------------	--------

Family Plot Name:	Mulvaney
-------------------	----------

Associated Markers, IDs:	LEW105
(for this individual)	

Associated Individuals, IDs:	
(other individuals)	



Map / Marker ID:	LEW108
-------------------------	---------------

Individual Plot ID:	LEW108
---------------------	---------------

GPS (wgs84-18N)	lat: N44° 6' 18.571" long: W75° 31' 13.157
-----------------	--

Cemetery:	Lewisburg, Sterlingbush, St. Patrick's
-----------	--

Context:	Contiguous
----------	------------

Plot Placement:	In Rows
-----------------	---------

Grade Slope:	None
--------------	------

Exposure:	Open
-----------	------

Plot Accessories:	-
-------------------	---

General Comments:	-
-------------------	---

Additional Information:	<input type="text"/>
-------------------------	----------------------

References:	<input type="text"/>
-------------	----------------------

CEMETERY INTEREST FORM

Marker ID: LEW108

(PAGE 2 OF 2)



Mulvaney	

PUBLIC WORKS
ENVIRONMENTAL DIVISION
FORT DRUM, NEW YORK



--

--



CEMETERY INTEREST FORM

(PAGE 1 OF 2)

PUBLIC WORKS, ENVIRONMENTAL DIVISION
FORT DRUM, NEW YORK

FIRST NAME:	Patrick
MIDDLE NAME:	
LAST NAME:	Rice
MAIDEN NAME:	

BIRTH DATE:

DEATH DATE:

DAY:		DAY:	3
MONTH:		MONTH:	February
YEAR:		YEAR:	1869

AGE:

YEARS:	84	MONTHS:		DAYS:	
--------	----	---------	--	-------	--

GENDER:	M
---------	---

EPITAPH OR SCRIPT:	I.H.S. (in cross) / PATRICK RICE, / DIED / Feb. 3, 1869, / Aged 84 yr's.
--------------------	--

EPITAPH OR SCRIPT (CONT):

MILITARY MARKER

-

Marker Plot Type:

Single

Marker Description

Headstone

Family Plot ID:

-

Family Plot Name:

Associated Markers, IDs:

LEW110

(for this individual)

Associated Individuals, IDs:

(other individuals)



Map / Marker ID: LEW109

Individual Plot ID: LEW109

GPS (wgs84-18N) lat: N44° 6' 18.709" long: W75° 31' 13.657

Cemetery: Lewisburg, Sterlingbush, St. Patrick's

Context: Isolated

Plot Placement: In Rows

Grade Slope: Positive

Exposure: Open

Plot Accessories: -

General Comments: -

Additional Information:

References:

CEMETERY INTEREST FORM

(PAGE 2 OF 2)

Marker ID: LEW109



Patrick

Rice

PUBLIC WORKS
ENVIRONMENTAL DIVISION
FORT DRUM, NEW YORK





CEMETERY INTEREST FORM

(PAGE 1 OF 2)

PUBLIC WORKS, ENVIRONMENTAL DIVISION
FORT DRUM, NEW YORK

FIRST NAME:

MIDDLE NAME:

LAST NAME: **Rice**

MAIDEN NAME:

BIRTH DATE:

DEATH DATE:

DAY:

DAY:

MONTH:

MONTH:

YEAR:

YEAR:

AGE:

YEARS: MONTHS: DAYS:

GENDER:

EPITAPH OR SCRIPT: (P?). (R?).

EPITAPH OR SCRIPT (CONT):

MILITARY MARKER: -

Marker Plot Type: Single

Marker Description: Footstone

Family Plot ID: -

Family Plot Name:

Associated Markers, IDs: LEW109
(for this individual)

Associated Individuals, IDs:
(other individuals)



Map / Marker ID: **LEW110**

Individual Plot ID: **LEW110**

GPS (wgs84-18N) lat: N44° 6' 18.746" long: W75° 31' 13.560

Cemetery: Lewisburg, Sterlingbush, St. Patrick's

Context: Isolated

Plot Placement: In Rows

Grade Slope: Positive

Exposure: Open

Plot Accessories: -

General Comments: -

Additional Information:

References:

CEMETERY INTEREST FORM

(PAGE 2 OF 2)

Marker ID: LEW110



Rice	

PUBLIC WORKS
ENVIRONMENTAL DIVISION
FORT DRUM, NEW YORK





CEMETERY INTEREST FORM

(PAGE 1 OF 2)

PUBLIC WORKS, ENVIRONMENTAL DIVISION
FORT DRUM, NEW YORK

FIRST NAME:	Julia
MIDDLE NAME:	
LAST NAME:	Farly / Farley
MAIDEN NAME:	

<i>BIRTH DATE:</i>		<i>DEATH DATE:</i>	
DAY:		DAY:	5
MONTH:		MONTH:	December
YEAR:		YEAR:	1844

<i>AGE:</i>			
YEARS:	15	MONTHS:	
		DAYS:	

GENDER:	F
---------	----------

EPITAPH OR SCRIPT:	(W face) FARLEY / (E face) PATRICK / FARLY / DIED, / Sep. 12, 1890 / AE. 82 ys. / JANE, / Wife of / PATRICK FARLY, / DIED / Nov. 14, 1876. / AE. 63 y's. / Beneath the silent marble a darling mother sleeps / May she rest in peace.
--------------------	---

EPITAPH OR SCRIPT (CONT):	(N face) Children of / Patrick & Jane / Farly / MAGGIE, / DIED / Jan. 14, 1875, / AE. 26 y's. / KATIE, / DIED / Oct. 29, 1870, / AE. 35 y's. / JULIA, / DIED / Dec. 5, 1844, / AE. 15 y's. /
---------------------------	--

MILITARY MARKER	-
-----------------	---

Marker Plot Type:	Family
-------------------	--------

Marker Description	Pedestal with Obelisk
--------------------	-----------------------

Family Plot ID:	LEWF18
-----------------	--------

Family Plot Name:	Farley / Farly
-------------------	----------------

Associated Markers, IDs:	LEW112, LEW113
--------------------------	----------------

(for this individual)

Associated Individuals, IDs:	LEW111a, LEW111b, LEW111c, LEW111d, LEW111f, LEW111g, LEW111h
------------------------------	---

(other individuals)



Map / Marker ID:	LEW111
-------------------------	---------------

Individual Plot ID:	LEW111e
---------------------	----------------

GPS (wgs84-18N)	lat: N44° 6' 18.499" long: W75° 31' 13.543
-----------------	--

Cemetery:	Lewisburg, Sterlingbush, St. Patrick's
-----------	--

Context:	Contiguous
----------	------------

Plot Placement:	In Rows
-----------------	---------

Grade Slope:	Positive
--------------	----------

Exposure:	Open
-----------	------

Plot Accessories:	-
-------------------	---

General Comments:	(epitaph continued) (S face) Childen of / Patrick & Jane / Farly / PATRICK, / DIED / Jan. 14, 1879, / AE. 28 y's. 9m's. / JAMES, / DIED / Nov. 3, 1870, / AE. 24 y's. / OWEN, / DIED / Mar. 25, 1871.
-------------------	---

Additional Information:	
-------------------------	--

References:	
-------------	--

CEMETERY INTEREST FORM


Marker ID: LEW111

(PAGE 2 OF 2)



Julia

Farly / Farley





CEMETERY INTEREST FORM

(PAGE 1 OF 2)

PUBLIC WORKS, ENVIRONMENTAL DIVISION
FORT DRUM, NEW YORK

FIRST NAME:	Owen
MIDDLE NAME:	
LAST NAME:	Farly / Farley
MAIDEN NAME:	

<i>BIRTH DATE:</i>		<i>DEATH DATE:</i>	
DAY:		DAY:	25
MONTH:		MONTH:	March
YEAR:		YEAR:	1871

<i>AGE:</i>					
YEARS:		MONTHS:		DAYS:	

GENDER:	M
---------	---

EPITAPH OR SCRIPT:	(W face) FARLEY / (E face) PATRICK / FARLY / DIED, / Sep. 12, 1890 / AE. 82 ys. / JANE, / Wife of / PATRICK FARLY, / DIED / Nov. 14, 1876. / AE. 63 y's. / Beneath the silent marble a darling mother sleeps / May she rest in peace.
--------------------	---

EPITAPH OR SCRIPT (CONT):	(N face) Children of / Patrick & Jane / Farly / MAGGIE, / DIED / Jan. 14, 1875, / AE. 26 y's. / KATIE, / DIED / Oct. 29, 1870, / AE. 35 y's. / JULIA, / DIED / Dec. 5, 1844, / AE. 15 y's. /
---------------------------	--

MILITARY MARKER	-
-----------------	---

Marker Plot Type:	Family
-------------------	--------

Marker Description	Pedestal with Obelisk
--------------------	-----------------------

Family Plot ID:	LEWF18
-----------------	--------

Family Plot Name:	Farley / Farly
-------------------	----------------

Associated Markers, IDs:	LEW112, LEW113
--------------------------	----------------

(for this individual)

Associated Individuals, IDs:	LEW111a, LEW111b, LEW111c, LEW111d, LEW111e, LEW111f, LEW111g
------------------------------	---

(other individuals)



Map / Marker ID:	LEW111
------------------	--------

Individual Plot ID:	LEW111h
---------------------	---------

GPS (wgs84-18N)	lat: N44° 6' 18.499" long: W75° 31' 13.543
-----------------	--

Cemetery:	Lewisburg, Sterlingbush, St. Patrick's
-----------	--

Context:	Contiguous
----------	------------

Plot Placement:	In Rows
-----------------	---------

Grade Slope:	Positive
--------------	----------

Exposure:	Open
-----------	------

Plot Accessories:	-
-------------------	---

General Comments:	(epitaph continued) (S face) Childen of / Patrick & Jane / Farly / PATRICK, / DIED / Jan. 14, 1879, / AE. 28 y's. 9m's. / JAMES, / DIED / Nov. 3, 1870, / AE. 24 y's. / OWEN, / DIED / Mar. 25, 1871.
-------------------	---

Additional Information:	
-------------------------	--

References:	
-------------	--

CEMETERY INTEREST FORM


Marker ID: LEW111

(PAGE 2 OF 2)



Owen

Farly / Farley





CEMETERY INTEREST FORM

(PAGE 1 OF 2)

PUBLIC WORKS, ENVIRONMENTAL DIVISION
FORT DRUM, NEW YORK

FIRST NAME:	Patrick
MIDDLE NAME:	
LAST NAME:	Farly / Farley
MAIDEN NAME:	

BIRTH DATE:

DEATH DATE:

DAY:		DAY:	14
MONTH:		MONTH:	January
YEAR:		YEAR:	1879

AGE:

YEARS:	28	MONTHS:	9	DAYS:	
--------	----	---------	---	-------	--

GENDER:	M
---------	---

EPITAPH OR SCRIPT:	(W face) FARLEY / (E face) PATRICK / FARLY / DIED, / Sep. 12, 1890 / AE. 82 ys. / JANE, / Wife of / PATRICK FARLY, / DIED / Nov. 14, 1876. / AE. 63 y's. / Beneath the silent marble a darling mother sleeps / May she rest in peace.
--------------------	---

EPITAPH OR SCRIPT (CONT):	(N face) Children of / Patrick & Jane / Farly / MAGGIE, / DIED / Jan. 14, 1875, / AE. 26 y's. / KATIE, / DIED / Oct. 29, 1870, / AE. 35 y's. / JULIA, / DIED / Dec. 5, 1844, / AE. 15 y's. /
---------------------------	--

MILITARY MARKER	-
-----------------	---

Marker Plot Type:	Family
-------------------	--------

Marker Description	Pedestal with Obelisk
--------------------	-----------------------

Family Plot ID:	LEWFP18
-----------------	---------

Family Plot Name:	Farley / Farly
-------------------	----------------

Associated Markers, IDs:	LEW112, LEW113
--------------------------	----------------

(for this individual)

Associated Individuals, IDs:	LEW111a, LEW111b, LEW111c, LEW111d, LEW111e, LEW111g, LEW111h
------------------------------	---

(other individuals)



Map / Marker ID:	LEW111
------------------	---------------

Individual Plot ID:	LEW111f
---------------------	----------------

GPS (wgs84-18N)	lat: N44° 6' 18.499" long: W75° 31' 13.543
-----------------	--

Cemetery:	Lewisburg, Sterlingbush, St. Patrick's
-----------	--

Context:	Contiguous
----------	------------

Plot Placement:	In Rows
-----------------	---------

Grade Slope:	Positive
--------------	----------

Exposure:	Open
-----------	------

Plot Accessories:	-
-------------------	---

General Comments:	(epitaph continued) (S face) Childen of / Patrick & Jane / Farly / PATRICK, / DIED / Jan. 14, 1879, / AE. 28 y's. 9m's. / JAMES, / DIED / Nov. 3, 1870, / AE. 24 y's. / OWEN, / DIED / Mar. 25, 1871.
-------------------	---

Additional Information:	
-------------------------	--

References:	
-------------	--

CEMETERY INTEREST FORM

Marker ID: LEW111


(PAGE 2 OF 2)



Patrick

Farly / Farley

PUBLIC WORKS
ENVIRONMENTAL DIVISION
FORT DRUM, NEW YORK





CEMETERY INTEREST FORM

(PAGE 1 OF 2)

PUBLIC WORKS, ENVIRONMENTAL DIVISION
FORT DRUM, NEW YORK

FIRST NAME:	Katie
MIDDLE NAME:	
LAST NAME:	Farly / Farley
MAIDEN NAME:	

<i>BIRTH DATE:</i>		<i>DEATH DATE:</i>	
DAY:		DAY:	29
MONTH:		MONTH:	October
YEAR:		YEAR:	1870

<i>AGE:</i>			
YEARS:	35	MONTHS:	
		DAYS:	

GENDER:	F
---------	---

EPITAPH OR SCRIPT:	(W face) FARLEY / (E face) PATRICK / FARLY / DIED, / Sep. 12, 1890 / AE. 82 ys. / JANE, / Wife of / PATRICK FARLY, / DIED / Nov. 14, 1876. / AE. 63 y's. / Beneath the silent marble a darling mother sleeps / May she rest in peace.
--------------------	---

EPITAPH OR SCRIPT (CONT):	(N face) Children of / Patrick & Jane / Farly / MAGGIE, / DIED / Jan. 14, 1875, / AE. 26 y's. / KATIE, / DIED / Oct. 29, 1870, / AE. 35 y's. / JULIA, / DIED / Dec. 5, 1844, / AE. 15 y's. /
---------------------------	--

MILITARY MARKER	-
-----------------	---

Marker Plot Type:	Family
-------------------	--------

Marker Description	Pedestal with Obelisk
--------------------	-----------------------

Family Plot ID:	LEWF18
-----------------	--------

Family Plot Name:	Farley / Farly
-------------------	----------------

Associated Markers, IDs:	LEW112, LEW113
(for this individual)	

Associated Individuals, IDs:	LEW111a, LEW111b, LEW111c, LEW111e, LEW111f, LEW111g, LEW111h
(other individuals)	



Map / Marker ID:	LEW111
------------------	---------------

Individual Plot ID:	LEW111d
---------------------	----------------

GPS (wgs84-18N)	lat: N44° 6' 18.499" long: W75° 31' 13.543
-----------------	--

Cemetery:	Lewisburg, Sterlingbush, St. Patrick's
-----------	--

Context:	Contiguous
----------	------------

Plot Placement:	In Rows
-----------------	---------

Grade Slope:	Positive
--------------	----------

Exposure:	Open
-----------	------

Plot Accessories:	-
-------------------	---

General Comments:	(epitaph continued) (S face) Childen of / Patrick & Jane / Farly / PATRICK, / DIED / Jan. 14, 1879, / AE. 28 y's. 9m's. / JAMES, / DIED / Nov. 3, 1870, / AE. 24 y's. / OWEN, / DIED / Mar. 25, 1871.
-------------------	---

Additional Information:	
-------------------------	--

References:	
-------------	--

CEMETERY INTEREST FORM


Marker ID: LEW111

(PAGE 2 OF 2)



Katie	
Farly / Farley	

PUBLIC WORKS
ENVIRONMENTAL DIVISION
FORT DRUM, NEW YORK





CEMETERY INTEREST FORM

(PAGE 1 OF 2)

PUBLIC WORKS, ENVIRONMENTAL DIVISION
FORT DRUM, NEW YORK

FIRST NAME:	Maggie
MIDDLE NAME:	
LAST NAME:	Farly / Farley
MAIDEN NAME:	

BIRTH DATE:

DEATH DATE:

DAY:		DAY:	14
MONTH:		MONTH:	January
YEAR:		YEAR:	1875

AGE:

YEARS:	26	MONTHS:		DAYS:	
--------	----	---------	--	-------	--

GENDER:	F
---------	---

EPITAPH OR SCRIPT:	(W face) FARLEY / (E face) PATRICK / FARLY / DIED, / Sep. 12, 1890 / AE. 82 ys. / JANE, / Wife of / PATRICK FARLY, / DIED / Nov. 14, 1876. / AE. 63 y's. / Beneath the silent marble a darling mother sleeps / May she rest in peace.
--------------------	---

EPITAPH OR SCRIPT (CONT):	(N face) Children of / Patrick & Jane / Farly / MAGGIE, / DIED / Jan. 14, 1875, / AE. 26 y's. / KATIE, / DIED / Oct. 29, 1870, / AE. 35 y's. / JULIA, / DIED / Dec. 5, 1844, / AE. 15 y's. /
---------------------------	--

MILITARY MARKER	-
-----------------	---

Marker Plot Type:	Family
-------------------	--------

Marker Description	Pedestal with Obelisk
--------------------	-----------------------

Family Plot ID:	LEWFP18
-----------------	---------

Family Plot Name:	Farley / Farly
-------------------	----------------

Associated Markers, IDs:	LEW112, LEW113
(for this individual)	

Associated Individuals, IDs:	LEW111a, LEW111b, LEW111d, LEW111e, LEW111f, LEW111g, LEW111h
(other individuals)	



Map / Marker ID:	LEW111
------------------	---------------

Individual Plot ID:	LEW111c
---------------------	----------------

GPS (wgs84-18N)	lat: N44° 6' 18.499" long: W75° 31' 13.543
-----------------	--

Cemetery:	Lewisburg, Sterlingbush, St. Patrick's
-----------	--

Context:	Contiguous
----------	------------

Plot Placement:	In Rows
-----------------	---------

Grade Slope:	Positive
--------------	----------

Exposure:	Open
-----------	------

Plot Accessories:	-
-------------------	---

General Comments:	(epitaph continued) (S face) Childen of / Patrick & Jane / Farly / PATRICK, / DIED / Jan. 14, 1879, / AE. 28 y's. 9m's. / JAMES, / DIED / Nov. 3, 1870, / AE. 24 y's. / OWEN, / DIED / Mar. 25, 1871.
-------------------	---

Additional Information:	
-------------------------	--

References:	
-------------	--

CEMETERY INTEREST FORM


Marker ID: LEW111

(PAGE 2 OF 2)



Maggie

Farly / Farley





CEMETERY INTEREST FORM

(PAGE 1 OF 2)

PUBLIC WORKS, ENVIRONMENTAL DIVISION
FORT DRUM, NEW YORK

FIRST NAME:	Jane
MIDDLE NAME:	
LAST NAME:	Farly / Farley
MAIDEN NAME:	

<i>BIRTH DATE:</i>		<i>DEATH DATE:</i>	
DAY:		DAY:	14
MONTH:		MONTH:	November
YEAR:		YEAR:	1876

<i>AGE:</i>			
YEARS:	53	MONTHS:	
		DAYS:	

GENDER:	F
---------	---

EPITAPH OR SCRIPT:	(W face) FARLEY / (E face) PATRICK / FARLY / DIED, / Sep. 12, 1890 / AE. 82 ys. / JANE, / Wife of / PATRICK FARLY, / DIED / Nov. 14, 1876. / AE. 63 y's. / Beneath the silent marble a darling mother sleeps / May she rest in peace.
--------------------	---

EPITAPH OR SCRIPT (CONT):	(N face) Children of / Patrick & Jane / Farly / MAGGIE, / DIED / Jan. 14, 1875, / AE. 26 y's. / KATIE, / DIED / Oct. 29, 1870, / AE. 35 y's. / JULIA, / DIED / Dec. 5, 1844, / AE. 15 y's. /
---------------------------	--

MILITARY MARKER	-
-----------------	---

Marker Plot Type:	Family
-------------------	--------

Marker Description	Pedestal with Obelisk
--------------------	-----------------------

Family Plot ID:	LEWF18
-----------------	--------

Family Plot Name:	Farley / Farly
-------------------	----------------

Associated Markers, IDs:	LEW112, LEW113
--------------------------	----------------

(for this individual)

Associated Individuals, IDs:	LEW111a, LEW111c, LEW111d, LEW111e, LEW111f, LEW111g, LEW111h
------------------------------	---

(other individuals)



Map / Marker ID:	LEW111
------------------	--------

Individual Plot ID:	LEW111b
---------------------	---------

GPS (wgs84-18N)	lat: N44° 6' 18.499" long: W75° 31' 13.543
-----------------	--

Cemetery:	Lewisburg, Sterlingbush, St. Patrick's
-----------	--

Context:	Contiguous
----------	------------

Plot Placement:	In Rows
-----------------	---------

Grade Slope:	Positive
--------------	----------

Exposure:	Open
-----------	------

Plot Accessories:	-
-------------------	---

General Comments:	(epitaph continued) (S face) Childen of / Patrick & Jane / Farly / PATRICK, / DIED / Jan. 14, 1879, / AE. 28 y's. 9m's. / JAMES, / DIED / Nov. 3, 1870, / AE. 24 y's. / OWEN, / DIED / Mar. 25, 1871.
-------------------	---

Additional Information:	
-------------------------	--

References:	
-------------	--

CEMETERY INTEREST FORM


Marker ID: LEW111

(PAGE 2 OF 2)



Jane	
Farly / Farley	

PUBLIC WORKS
ENVIRONMENTAL DIVISION
FORT DRUM, NEW YORK





CEMETERY INTEREST FORM

(PAGE 1 OF 2)

PUBLIC WORKS, ENVIRONMENTAL DIVISION
FORT DRUM, NEW YORK

FIRST NAME:	Patrick
MIDDLE NAME:	
LAST NAME:	Farly / Farley
MAIDEN NAME:	

BIRTH DATE:

DEATH DATE:

DAY:		DAY:	12
MONTH:		MONTH:	September
YEAR:		YEAR:	1890

AGE:

YEARS:	82	MONTHS:		DAYS:	
--------	----	---------	--	-------	--

GENDER:	M
---------	---

EPITAPH OR SCRIPT:	(W face) FARLEY / (E face) PATRICK / FARLY / DIED, / Sep. 12, 1890 / AE. 82 ys. / JANE, / Wife of / PATRICK FARLY, / DIED / Nov. 14, 1876. / AE. 63 y's. / Beneath the silent marble a darling mother sleeps / May she rest in peace.
--------------------	---

EPITAPH OR SCRIPT (CONT):	(N face) Children of / Patrick & Jane / Farly / MAGGIE, / DIED / Jan. 14, 1875, / AE. 26 y's. / KATIE, / DIED / Oct. 29, 1870, / AE. 35 y's. / JULIA, / DIED / Dec. 5, 1844, / AE. 15 y's. /
---------------------------	--

MILITARY MARKER	-
-----------------	---

Marker Plot Type:	Family
-------------------	--------

Marker Description	Pedestal with Obelisk
--------------------	-----------------------

Family Plot ID:	LEWFP18
-----------------	---------

Family Plot Name:	Farley / Farly
-------------------	----------------

Associated Markers, IDs:	LEW112, LEW113
--------------------------	----------------

(for this individual)

Associated Individuals, IDs:	LEW111b, LEW111c, LEW111d, LEW111e, LEW111f, LEW111g, LEW111h
------------------------------	---

(other individuals)



Map / Marker ID:	LEW111
------------------	---------------

Individual Plot ID:	LEW111a
---------------------	----------------

GPS (wgs84-18N)	lat: N44° 6' 18.499" long: W75° 31' 13.543
-----------------	--

Cemetery:	Lewisburg, Sterlingbush, St. Patrick's
-----------	--

Context:	Contiguous
----------	------------

Plot Placement:	In Rows
-----------------	---------

Grade Slope:	Positive
--------------	----------

Exposure:	Open
-----------	------

Plot Accessories:	-
-------------------	---

General Comments:	(epitaph continued) (S face) Childen of / Patrick & Jane / Farly / PATRICK, / DIED / Jan. 14, 1879, / AE. 28 y's. 9m's. / JAMES, / DIED / Nov. 3, 1870, / AE. 24 y's. / OWEN, / DIED / Mar. 25, 1871.
-------------------	---

Additional Information:	
-------------------------	--

References:	
-------------	--

CEMETERY INTEREST FORM

Marker ID: LEW111


(PAGE 2 OF 2)



Patrick

Farly / Farley

PUBLIC WORKS
ENVIRONMENTAL DIVISION
FORT DRUM, NEW YORK





CEMETERY INTEREST FORM

(PAGE 1 OF 2)

PUBLIC WORKS, ENVIRONMENTAL DIVISION
FORT DRUM, NEW YORK

FIRST NAME:	James
MIDDLE NAME:	
LAST NAME:	Farly / Farley
MAIDEN NAME:	

<i>BIRTH DATE:</i>		<i>DEATH DATE:</i>	
DAY:		DAY:	3
MONTH:		MONTH:	November
YEAR:		YEAR:	1870

<i>AGE:</i>			
YEARS:	24	MONTHS:	
		DAYS:	

GENDER:	M
---------	---

EPITAPH OR SCRIPT:	(W face) FARLEY / (E face) PATRICK / FARLY / DIED, / Sep. 12, 1890 / AE. 82 ys. / JANE, / Wife of / PATRICK FARLY, / DIED / Nov. 14, 1876. / AE. 63 y's. / Beneath the silent marble a darling mother sleeps / May she rest in peace.
--------------------	---

EPITAPH OR SCRIPT (CONT):	(N face) Children of / Patrick & Jane / Farly / MAGGIE, / DIED / Jan. 14, 1875, / AE. 26 y's. / KATIE, / DIED / Oct. 29, 1870, / AE. 35 y's. / JULIA, / DIED / Dec. 5, 1844, / AE. 15 y's. /
---------------------------	--

MILITARY MARKER	-
-----------------	---

Marker Plot Type:	Family
-------------------	--------

Marker Description	Pedestal with Obelisk
--------------------	-----------------------

Family Plot ID:	LEWFP18
-----------------	---------

Family Plot Name:	Farley / Farly
-------------------	----------------

Associated Markers, IDs:	LEW112, LEW113
--------------------------	----------------

(for this individual)

Associated Individuals, IDs:	LEW111a, LEW111b, LEW111c, LEW111d, LEW111e, LEW111f, LEW111h
------------------------------	---

(other individuals)



Map / Marker ID:	LEW111
------------------	---------------

Individual Plot ID:	LEW111g
---------------------	----------------

GPS (wgs84-18N)	lat: N44° 6' 18.499" long: W75° 31' 13.543
-----------------	--

Cemetery:	Lewisburg, Sterlingbush, St. Patrick's
-----------	--

Context:	Contiguous
----------	------------

Plot Placement:	In Rows
-----------------	---------

Grade Slope:	Positive
--------------	----------

Exposure:	Open
-----------	------

Plot Accessories:	-
-------------------	---

General Comments:	(epitaph continued) (S face) Childen of / Patrick & Jane / Farly / PATRICK, / DIED / Jan. 14, 1879, / AE. 28 y's. 9m's. / JAMES, / DIED / Nov. 3, 1870, / AE. 24 y's. / OWEN, / DIED / Mar. 25, 1871.
-------------------	---

Additional Information:	
-------------------------	--

References:	
-------------	--

CEMETERY INTEREST FORM

Marker ID: LEW111


(PAGE 2 OF 2)



James

Farly / Farley

PUBLIC WORKS
ENVIRONMENTAL DIVISION
FORT DRUM, NEW YORK





CEMETERY INTEREST FORM

(PAGE 1 OF 2)

PUBLIC WORKS, ENVIRONMENTAL DIVISION
FORT DRUM, NEW YORK

FIRST NAME:	
MIDDLE NAME:	
LAST NAME:	Farley / Farley
MAIDEN NAME:	

<i>BIRTH DATE:</i>		<i>DEATH DATE:</i>	
DAY:		DAY:	
MONTH:		MONTH:	
YEAR:		YEAR:	

<i>AGE:</i>					
YEARS:		MONTHS:		DAYS:	

GENDER:	
---------	--

EPITAPH OR SCRIPT:	PATRICK
--------------------	----------------

EPITAPH OR SCRIPT (CONT):	
---------------------------	--

MILITARY MARKER	-
-----------------	---

Marker Plot Type:	Single
-------------------	--------

Marker Description	Footstone
--------------------	-----------

Family Plot ID:	LEWFP18
-----------------	---------

Family Plot Name:	Farley / Farley
-------------------	-----------------

Associated Markers, IDs:	LEW111
(for this individual)	

Associated Individuals, IDs:	
(other individuals)	



Map / Marker ID:	LEW112
------------------	---------------

Individual Plot ID:	LEW112
---------------------	---------------

GPS (wgs84-18N)	lat: N44° 6' 18.568" long: W75° 31' 13.449
-----------------	--

Cemetery:	Lewisburg, Sterlingbush, St. Patrick's
-----------	--

Context:	Contiguous
----------	------------

Plot Placement:	In Rows
-----------------	---------

Grade Slope:	Positive
--------------	----------

Exposure:	Open
-----------	------

Plot Accessories:	-
-------------------	---

General Comments:	-
-------------------	---

Additional Information:	
-------------------------	--

References:	
-------------	--

CEMETERY INTEREST FORM

(PAGE 2 OF 2)

Marker ID: LEW112



Farley / Farley	

PUBLIC WORKS
ENVIRONMENTAL DIVISION
FORT DRUM, NEW YORK



--	--



CEMETERY INTEREST FORM

(PAGE 1 OF 2)

PUBLIC WORKS, ENVIRONMENTAL DIVISION
FORT DRUM, NEW YORK

FIRST NAME:	
MIDDLE NAME:	
LAST NAME:	Farley / Farley
MAIDEN NAME:	

<i>BIRTH DATE:</i>		<i>DEATH DATE:</i>	
DAY:		DAY:	
MONTH:		MONTH:	
YEAR:		YEAR:	

<i>AGE:</i>					
YEARS:		MONTHS:		DAYS:	

GENDER:	
---------	--

EPITAPH OR SCRIPT:	MOTHER
--------------------	--------

EPITAPH OR SCRIPT (CONT):	
---------------------------	--

MILITARY MARKER	-
-----------------	---

Marker Plot Type:	Single
-------------------	--------

Marker Description	Footstone
--------------------	-----------

Family Plot ID:	LEWFP18
-----------------	---------

Family Plot Name:	Farley / Farley
-------------------	-----------------

Associated Markers, IDs:	LEW111
(for this individual)	

Associated Individuals, IDs:	
(other individuals)	



Map / Marker ID:	LEW113
-------------------------	---------------

Individual Plot ID:	LEW113
---------------------	---------------

GPS (wgs84-18N)	lat: N44° 6' 18.545" long: W75° 31' 13.431
-----------------	--

Cemetery:	Lewisburg, Sterlingbush, St. Patrick's
-----------	--

Context:	Contiguous
----------	------------

Plot Placement:	In Rows
-----------------	---------

Grade Slope:	Positive
--------------	----------

Exposure:	Open
-----------	------

Plot Accessories:	-
-------------------	---

General Comments:	-
-------------------	---

Additional Information:	
-------------------------	--

References:	
-------------	--

CEMETERY INTEREST FORM

Marker ID: LEW113

(PAGE 2 OF 2)



Farley / Farley	

PUBLIC WORKS
ENVIRONMENTAL DIVISION
FORT DRUM, NEW YORK



--

--



CEMETERY INTEREST FORM

(PAGE 1 OF 2)

PUBLIC WORKS, ENVIRONMENTAL DIVISION
FORT DRUM, NEW YORK

FIRST NAME:	William
MIDDLE NAME:	
LAST NAME:	Doyle
MAIDEN NAME:	

BIRTH DATE:

DEATH DATE:

DAY:		DAY:	
MONTH:		MONTH:	
YEAR:	1868	YEAR:	1895

AGE:

YEARS:	27	MONTHS:		DAYS:	
--------	----	---------	--	-------	--

GENDER:	M
---------	---

EPITAPH OR SCRIPT:	I.H.S. (in cross design) / JAMES, / 1831 - 1901 / MARY WHALEN / HIS WIFE / 1833 - 1902 / THEIR SONS / FRANCIS, / 1875 - 1875 / WILLIAM, / 1868 - 1895 / DOYLE
--------------------	---

EPITAPH OR SCRIPT (CONT):	
---------------------------	--

MILITARY MARKER	-
-----------------	---

Marker Plot Type:	Family
-------------------	--------

Marker Description	Headstone
--------------------	-----------

Family Plot ID:	LEWF19
-----------------	--------

Family Plot Name:	Doyle
-------------------	-------

Associated Markers, IDs:	LEW115, LEW116, LEW117, LEW118
(for this individual)	

Associated Individuals, IDs:	LEW114a, LEW114b, LEW114c
(other individuals)	



Map / Marker ID:	LEW114
-------------------------	---------------

Individual Plot ID:	LEW114d
---------------------	----------------

GPS (wgs84-18N)	lat: N44° 6' 18.599" long: W75° 31' 13.820"
-----------------	---

Cemetery:	Lewisburg, Sterlingbush, St. Patrick's
-----------	--

Context:	Contiguous
----------	------------

Plot Placement:	In Rows
-----------------	---------

Grade Slope:	Positive
--------------	----------

Exposure:	Open
-----------	------

Plot Accessories:	-
-------------------	---

General Comments:	-
-------------------	---

Additional Information:	
-------------------------	--

References:	
-------------	--

CEMETERY INTEREST FORM

(PAGE 2 OF 2)

Marker ID: LEW114



William

Doyle

PUBLIC WORKS
ENVIRONMENTAL DIVISION
FORT DRUM, NEW YORK





CEMETERY INTEREST FORM

(PAGE 1 OF 2)

PUBLIC WORKS, ENVIRONMENTAL DIVISION
FORT DRUM, NEW YORK

FIRST NAME:	James
MIDDLE NAME:	
LAST NAME:	Doyle
MAIDEN NAME:	

BIRTH DATE:

DEATH DATE:

DAY:		DAY:	
MONTH:		MONTH:	
YEAR:	1836	YEAR:	1901

AGE:

YEARS:	65	MONTHS:		DAYS:	
--------	----	---------	--	-------	--

GENDER:	M
---------	---

EPITAPH OR SCRIPT:	I.H.S. (in cross design) / JAMES, / 1831 - 1901 / MARY WHALEN / HIS WIFE / 1833 - 1902 / THEIR SONS / FRANCIS, / 1875 - 1875 / WILLIAM, / 1868 - 1895 / DOYLE
--------------------	---

EPITAPH OR SCRIPT (CONT):	
---------------------------	--

MILITARY MARKER	-
-----------------	---

Marker Plot Type:	Family
-------------------	--------

Marker Description	Headstone
--------------------	-----------

Family Plot ID:	LEWF19
-----------------	--------

Family Plot Name:	Doyle
-------------------	-------

Associated Markers, IDs:	LEW115, LEW116, LEW117, LEW118
(for this individual)	

Associated Individuals, IDs:	LEW114b, LEW114c, LEW114d
(other individuals)	



Map / Marker ID:	LEW114
-------------------------	---------------

Individual Plot ID:	LEW114a
---------------------	----------------

GPS (wgs84-18N)	lat: N44° 6' 18.599" long: W75° 31' 13.820"
-----------------	---

Cemetery:	Lewisburg, Sterlingbush, St. Patrick's
-----------	--

Context:	Contiguous
----------	------------

Plot Placement:	In Rows
-----------------	---------

Grade Slope:	Positive
--------------	----------

Exposure:	Open
-----------	------

Plot Accessories:	-
-------------------	---

General Comments:	-
-------------------	---

Additional Information:	
-------------------------	--

References:	
-------------	--

CEMETERY INTEREST FORM

(PAGE 2 OF 2)

Marker ID: LEW114



James

Doyle

PUBLIC WORKS
ENVIRONMENTAL DIVISION
FORT DRUM, NEW YORK





CEMETERY INTEREST FORM

(PAGE 1 OF 2)

PUBLIC WORKS, ENVIRONMENTAL DIVISION
FORT DRUM, NEW YORK

FIRST NAME:	Mary
MIDDLE NAME:	
LAST NAME:	Doyle
MAIDEN NAME:	Whalen

BIRTH DATE:

DEATH DATE:

DAY:		DAY:	
MONTH:		MONTH:	
YEAR:	1833	YEAR:	1902

AGE:

YEARS:	69	MONTHS:		DAYS:	
--------	----	---------	--	-------	--

GENDER:	F
---------	---

EPITAPH OR SCRIPT:	I.H.S. (in cross design) / JAMES, / 1831 - 1901 / MARY WHALEN / HIS WIFE / 1833 - 1902 / THEIR SONS / FRANCIS, / 1875 - 1875 / WILLIAM, / 1868 - 1895 / DOYLE
--------------------	---

EPITAPH OR SCRIPT (CONT):	
---------------------------	--

MILITARY MARKER	-
-----------------	---

Marker Plot Type:	Family
-------------------	--------

Marker Description	Headstone
--------------------	-----------

Family Plot ID:	LEWF19
-----------------	--------

Family Plot Name:	Doyle
-------------------	-------

Associated Markers, IDs:	LEW115, LEW116, LEW117, LEW118
--------------------------	--------------------------------

(for this individual)

Associated Individuals, IDs:	LEW114a, LEW114c, LEW114d
------------------------------	---------------------------

(other individuals)



Map / Marker ID:	LEW114
------------------	---------------

Individual Plot ID:	LEW114b
---------------------	----------------

GPS (wgs84-18N)	lat: N44° 6' 18.599" long: W75° 31' 13.820"
-----------------	---

Cemetery:	Lewisburg, Sterlingbush, St. Patrick's
-----------	--

Context:	Contiguous
----------	------------

Plot Placement:	In Rows
-----------------	---------

Grade Slope:	Positive
--------------	----------

Exposure:	Open
-----------	------

Plot Accessories:	-
-------------------	---

General Comments:	-
-------------------	---

Additional Information:	
-------------------------	--

References:	
-------------	--

CEMETERY INTEREST FORM

(PAGE 2 OF 2)

Marker ID: LEW114



Mary	
Doyle	Whalen

PUBLIC WORKS
ENVIRONMENTAL DIVISION
FORT DRUM, NEW YORK





CEMETERY INTEREST FORM

(PAGE 1 OF 2)

PUBLIC WORKS, ENVIRONMENTAL DIVISION
FORT DRUM, NEW YORK

FIRST NAME:	Francis
MIDDLE NAME:	
LAST NAME:	Doyle
MAIDEN NAME:	

BIRTH DATE:

DEATH DATE:

DAY:		DAY:	
MONTH:		MONTH:	
YEAR:	1875	YEAR:	1875

AGE:

YEARS:	0	MONTHS:		DAYS:	
--------	---	---------	--	-------	--

GENDER:	M
---------	---

EPITAPH OR SCRIPT:	I.H.S. (in cross design) / JAMES, / 1831 - 1901 / MARY WHALEN / HIS WIFE / 1833 - 1902 / THEIR SONS / FRANCIS, / 1875 - 1875 / WILLIAM, / 1868 - 1895 / DOYLE
--------------------	---

EPITAPH OR SCRIPT (CONT):	
---------------------------	--

MILITARY MARKER	-
-----------------	---

Marker Plot Type:	Family
-------------------	--------

Marker Description	Headstone
--------------------	-----------

Family Plot ID:	LEWF19
-----------------	--------

Family Plot Name:	Doyle
-------------------	-------

Associated Markers, IDs:	LEW115, LEW116, LEW117, LEW118
--------------------------	--------------------------------

(for this individual)

Associated Individuals, IDs:	LEW114a, LEW114b, LEW114d
------------------------------	---------------------------

(other individuals)



Map / Marker ID:	LEW114
-------------------------	---------------

Individual Plot ID:	LEW114c
---------------------	----------------

GPS (wgs84-18N)	lat: N44° 6' 18.599" long: W75° 31' 13.820"
-----------------	---

Cemetery:	Lewisburg, Sterlingbush, St. Patrick's
-----------	--

Context:	Contiguous
----------	------------

Plot Placement:	In Rows
-----------------	---------

Grade Slope:	Positive
--------------	----------

Exposure:	Open
-----------	------

Plot Accessories:	-
-------------------	---

General Comments:	-
-------------------	---

Additional Information:	
-------------------------	--

References:	
-------------	--

CEMETERY INTEREST FORM

(PAGE 2 OF 2)

Marker ID: LEW114



Francis

Doyle

PUBLIC WORKS
ENVIRONMENTAL DIVISION
FORT DRUM, NEW YORK





CEMETERY INTEREST FORM

(PAGE 1 OF 2)

PUBLIC WORKS, ENVIRONMENTAL DIVISION
FORT DRUM, NEW YORK

FIRST NAME:

MIDDLE NAME:

LAST NAME: **Doyle**

MAIDEN NAME:

BIRTH DATE:

DEATH DATE:

DAY:

DAY:

MONTH:

MONTH:

YEAR:

YEAR:

AGE:

YEARS:

MONTHS:

DAYS:

GENDER:

EPITAPH OR SCRIPT: **FRANCIS**

EPITAPH OR SCRIPT (CONT):

MILITARY MARKER: -

Marker Plot Type: **Single**

Marker Description: **Footstone**

Family Plot ID: **LEWF19**

Family Plot Name: **Doyle**

Associated Markers, IDs:
(for this individual) **LEW114**

Associated Individuals, IDs:
(other individuals)



Map / Marker ID: **LEW115**

Individual Plot ID: **LEW115**

GPS (wgs84-18N) lat: **N44° 6' 18.685"** long: **W75° 31' 13.767**

Cemetery: **Lewisburg, Sterlingbush, St. Patrick's**

Context: **Contiguous**

Plot Placement: **In Rows**

Grade Slope: **Positive**

Exposure: **Open**

Plot Accessories: -

General Comments: -

Additional Information:

References:

CEMETERY INTEREST FORM

Marker ID: LEW115

(PAGE 2 OF 2)



Doyle	

PUBLIC WORKS
ENVIRONMENTAL DIVISION
FORT DRUM, NEW YORK





CEMETERY INTEREST FORM

(PAGE 1 OF 2)

PUBLIC WORKS, ENVIRONMENTAL DIVISION
FORT DRUM, NEW YORK

FIRST NAME:

MIDDLE NAME:

LAST NAME: **Doyle**

MAIDEN NAME:

BIRTH DATE: DAY: MONTH: YEAR:

DEATH DATE: DAY: MONTH: YEAR:

AGE: YEARS: MONTHS: DAYS:

GENDER:

EPITAPH OR SCRIPT: **WILLIAM**

EPITAPH OR SCRIPT (CONT):

MILITARY MARKER: -

Marker Plot Type: **Single**

Marker Description: **Footstone**

Family Plot ID: **LEWF19**

Family Plot Name: **Doyle**

Associated Markers, IDs: **LEW114**

(for this individual)

Associated Individuals, IDs:

(other individuals)



Map / Marker ID: **LEW116**

Individual Plot ID: **LEW116**

GPS (wgs84-18N) lat: **N44° 6' 18.653"** long: **W75° 31' 13.740**

Cemetery: **Lewisburg, Sterlingbush, St. Patrick's**

Context: **Contiguous**

Plot Placement: **In Rows**

Grade Slope: **Positive**

Exposure: **Open**

Plot Accessories: -

General Comments: -

Additional Information:

References:

CEMETERY INTEREST FORM

Marker ID: LEW116

(PAGE 2 OF 2)



Doyle	

PUBLIC WORKS
ENVIRONMENTAL DIVISION
FORT DRUM, NEW YORK





CEMETERY INTEREST FORM

(PAGE 1 OF 2)

PUBLIC WORKS, ENVIRONMENTAL DIVISION
FORT DRUM, NEW YORK

FIRST NAME:

MIDDLE NAME:

LAST NAME: **Doyle**

MAIDEN NAME:

BIRTH DATE: DAY: MONTH: YEAR:

DEATH DATE: DAY: MONTH: YEAR:

AGE: YEARS: MONTHS: DAYS:

GENDER:

EPITAPH OR SCRIPT: **MOTHER**

EPITAPH OR SCRIPT (CONT):

MILITARY MARKER: -

Marker Plot Type: **Single**

Marker Description: **Footstone**

Family Plot ID: **LEWFP19**

Family Plot Name: **Doyle**

Associated Markers, IDs: **LEW114**
(for this individual)

Associated Individuals, IDs: (other individuals)



Map / Marker ID: **LEW117**

Individual Plot ID: **LEW117**

GPS (wgs84-18N) lat: **N44° 6' 18.616"** long: **W75° 31' 13.713**

Cemetery: **Lewisburg, Sterlingbush, St. Patrick's**

Context: **Contiguous**

Plot Placement: **In Rows**

Grade Slope: **Positive**

Exposure: **Open**

Plot Accessories: -

General Comments: -

Additional Information:

References:

CEMETERY INTEREST FORM

Marker ID: LEW117

(PAGE 2 OF 2)



Doyle	

PUBLIC WORKS
ENVIRONMENTAL DIVISION
FORT DRUM, NEW YORK



--	--

--

--



CEMETERY INTEREST FORM

(PAGE 1 OF 2)

PUBLIC WORKS, ENVIRONMENTAL DIVISION
FORT DRUM, NEW YORK

FIRST NAME:	
MIDDLE NAME:	
LAST NAME:	Doyle
MAIDEN NAME:	

<i>BIRTH DATE:</i>		<i>DEATH DATE:</i>	
DAY:		DAY:	
MONTH:		MONTH:	
YEAR:		YEAR:	

<i>AGE:</i>					
YEARS:		MONTHS:		DAYS:	

GENDER:	
---------	--

EPITAPH OR SCRIPT:	FATHER
--------------------	---------------

EPITAPH OR SCRIPT (CONT):	
---------------------------	--

MILITARY MARKER	-
-----------------	---

Marker Plot Type:	Single
-------------------	--------

Marker Description	Footstone
--------------------	-----------

Family Plot ID:	LEWFP19
-----------------	---------

Family Plot Name:	Doyle
-------------------	-------

Associated Markers, IDs:	LEW114
(for this individual)	

Associated Individuals, IDs:	
(other individuals)	



Map / Marker ID:	LEW118
------------------	---------------

Individual Plot ID:	LEW118
---------------------	---------------

GPS (wgs84-18N)	lat: N44° 6' 18.577" long: W75° 31' 13.684
-----------------	--

Cemetery:	Lewisburg, Sterlingbush, St. Patrick's
-----------	--

Context:	Contiguous
----------	------------

Plot Placement:	In Rows
-----------------	---------

Grade Slope:	Positive
--------------	----------

Exposure:	Open
-----------	------

Plot Accessories:	-
-------------------	---

General Comments:	-
-------------------	---

Additional Information:	
-------------------------	--

References:	
-------------	--

CEMETERY INTEREST FORM

(PAGE 2 OF 2)

Marker ID: LEW118



Doyle	

PUBLIC WORKS
ENVIRONMENTAL DIVISION
FORT DRUM, NEW YORK





CEMETERY INTEREST FORM

(PAGE 1 OF 2)

PUBLIC WORKS, ENVIRONMENTAL DIVISION
FORT DRUM, NEW YORK

FIRST NAME: **(Unknown)**

MIDDLE NAME:

LAST NAME: **(Unknown)**

MAIDEN NAME:

BIRTH DATE: DAY: MONTH: YEAR: **DEATH DATE:** DAY: MONTH: YEAR:

AGE: YEARS: MONTHS: DAYS:

GENDER:

EPITAPH OR SCRIPT: (none)

EPITAPH OR SCRIPT (CONT):

MILITARY MARKER: -

Marker Plot Type: **(Unknown)**

Marker Description: Foundation

Family Plot ID: -

Family Plot Name:

Associated Markers, IDs: (for this individual)

Associated Individuals, IDs: (other individuals)



Map / Marker ID: LEW119

Individual Plot ID: LEW119

GPS (wgs84-18N) lat: N44° 6' 18.418" long: W75° 31' 13.756

Cemetery: Lewisburg, Sterlingbush, St. Patrick's

Context: Isolated

Plot Placement: In Rows

Grade Slope: None

Exposure: Tree Overhang

Plot Accessories: -

General Comments: May have been a family plot that was purchased and never utilized.

Additional Information:

References:

CEMETERY INTEREST FORM

Marker ID: LEW119

(PAGE 2 OF 2)



(Unknown)

(Unknown)





CEMETERY INTEREST FORM

(PAGE 1 OF 2)

PUBLIC WORKS, ENVIRONMENTAL DIVISION
FORT DRUM, NEW YORK

FIRST NAME:	James
MIDDLE NAME:	
LAST NAME:	Whalen
MAIDEN NAME:	

<i>BIRTH DATE:</i>		<i>DEATH DATE:</i>	
DAY:		DAY:	
MONTH:		MONTH:	
YEAR:	1858	YEAR:	1902

<i>AGE:</i>			
YEARS:	44	MONTHS:	
		DAYS:	

GENDER:	M
---------	---

EPITAPH OR SCRIPT:	WHALEN (left side) JAMES / 1858 - 1902 / (right side) LORETTA DOYAL / 1862 - 1932
--------------------	---

EPITAPH OR SCRIPT (CONT):	
---------------------------	--

MILITARY MARKER	-
-----------------	---

Marker Plot Type:	Double
-------------------	--------

Marker Description	Headstone
--------------------	-----------

Family Plot ID:	LEWF20
-----------------	--------

Family Plot Name:	Whalen
-------------------	--------

Associated Markers, IDs:	LEW121
--------------------------	--------

(for this individual)

Associated Individuals, IDs:	LEW120b
------------------------------	---------

(other individuals)



Map / Marker ID:	LEW120
------------------	---------------

Individual Plot ID:	LEW120a
---------------------	----------------

GPS (wgs84-18N)	lat: N44° 6' 18.299" long: W75° 31' 13.695"
-----------------	---

Cemetery:	Lewisburg, Sterlingbush, St. Patrick's
-----------	--

Context:	Contiguous
----------	------------

Plot Placement:	In Rows
-----------------	---------

Grade Slope:	None
--------------	------

Exposure:	Tree Overhang
-----------	---------------

Plot Accessories:	-
-------------------	---

General Comments:	-
-------------------	---

Additional Information:	
-------------------------	--

References:	
-------------	--

CEMETERY INTEREST FORM


(PAGE 2 OF 2)

Marker ID: LEW120



James	
Whalen	

PUBLIC WORKS
ENVIRONMENTAL DIVISION
FORT DRUM, NEW YORK





CEMETERY INTEREST FORM

(PAGE 1 OF 2)

PUBLIC WORKS, ENVIRONMENTAL DIVISION
FORT DRUM, NEW YORK

FIRST NAME:	Loretta
MIDDLE NAME:	
LAST NAME:	Whalen
MAIDEN NAME:	Doyal (Doyle?)

<i>BIRTH DATE:</i>		<i>DEATH DATE:</i>	
DAY:	<input type="text"/>	DAY:	<input type="text"/>
MONTH:	<input type="text"/>	MONTH:	<input type="text"/>
YEAR:	1862	YEAR:	1932

<i>AGE:</i>			
YEARS:	70	MONTHS:	<input type="text"/>
		DAYS:	<input type="text"/>

GENDER:	F
---------	---

EPITAPH OR SCRIPT:	WHALEN (left side) JAMES / 1858 - 1902 / (right side) LORETTA DOYAL / 1862 - 1932
--------------------	---

EPITAPH OR SCRIPT (CONT):	
---------------------------	--

MILITARY MARKER	-
-----------------	---

Marker Plot Type:	Double
-------------------	--------

Marker Description	Headstone
--------------------	-----------

Family Plot ID:	LEWF20
-----------------	--------

Family Plot Name:	Whalen
-------------------	--------

Associated Markers, IDs:	LEW121
(for this individual)	

Associated Individuals, IDs:	LEW120a
(other individuals)	



Map / Marker ID:	LEW120
------------------	---------------

Individual Plot ID:	LEW120b
---------------------	----------------

GPS (wgs84-18N)	lat: N44° 6' 18.299" long: W75° 31' 13.695"
-----------------	---

Cemetery:	Lewisburg, Sterlingbush, St. Patrick's
-----------	--

Context:	Contiguous
----------	------------

Plot Placement:	In Rows
-----------------	---------

Grade Slope:	None
--------------	------

Exposure:	Tree Overhang
-----------	---------------

Plot Accessories:	-
-------------------	---

General Comments:	-
-------------------	---

Additional Information:	
-------------------------	--

References:	
-------------	--

CEMETERY INTEREST FORM

(PAGE 2 OF 2)

Marker ID: LEW120



Loretta

Whalen

Doyal (Doyle?)

PUBLIC WORKS
ENVIRONMENTAL DIVISION
FORT DRUM, NEW YORK





CEMETERY INTEREST FORM

(PAGE 1 OF 2)

PUBLIC WORKS, ENVIRONMENTAL DIVISION
FORT DRUM, NEW YORK

FIRST NAME:

MIDDLE NAME:

LAST NAME: **Whalen**

MAIDEN NAME:

BIRTH DATE: DAY: MONTH: YEAR:

DEATH DATE: DAY: MONTH: YEAR:

AGE: YEARS: MONTHS: DAYS:

GENDER:

EPITAPH OR SCRIPT: (none)

EPITAPH OR SCRIPT (CONT):

MILITARY MARKER: -

Marker Plot Type: Family

Marker Description: Enclosure

Family Plot ID: LEWFP20

Family Plot Name: Whalen

Associated Markers, IDs: LEW120
(for this individual)

Associated Individuals, IDs: (other individuals)



Map / Marker ID: LEW121

Individual Plot ID: LEW121

GPS (wgs84-18N) lat: N44° 6' 18.335" long: W75° 31' 13.607

Cemetery: Lewisburg, Sterlingbush, St. Patrick's

Context: Isolated

Plot Placement: In Rows

Grade Slope: None

Exposure: Tree Overhang

Plot Accessories: -

General Comments: -

Additional Information:

References:

CEMETERY INTEREST FORM

Marker ID: LEW121

(PAGE 2 OF 2)



Whalen	

PUBLIC WORKS
ENVIRONMENTAL DIVISION
FORT DRUM, NEW YORK





CEMETERY INTEREST FORM

(PAGE 1 OF 2)

PUBLIC WORKS, ENVIRONMENTAL DIVISION
FORT DRUM, NEW YORK

FIRST NAME:	John
MIDDLE NAME:	R
LAST NAME:	Mulvaney
MAIDEN NAME:	

BIRTH DATE:

DEATH DATE:

DAY:		DAY:	
MONTH:		MONTH:	
YEAR:	1840	YEAR:	1933

AGE:

YEARS:	93	MONTHS:		DAYS:	
--------	----	---------	--	-------	--

GENDER:	M
---------	---

EPITAPH OR SCRIPT:	I.H.S. (in cross) / MULVANEY / JOHN R. / 1840 - 1933 / CATHERINE NOLAN / HIS WIFE / 1849 - 1925
--------------------	---

EPITAPH OR SCRIPT (CONT):	
---------------------------	--

MILITARY MARKER	-
-----------------	---

Marker Plot Type:	Double
-------------------	--------

Marker Description	Headstone
--------------------	-----------

Family Plot ID:	LEWFP21
-----------------	---------

Family Plot Name:	Mulvaney
-------------------	----------

Associated Markers, IDs:	LEW123, LEW124, LEW125
(for this individual)	

Associated Individuals, IDs:	LEW122b
(other individuals)	



Map / Marker ID:	LEW122
-------------------------	---------------

Individual Plot ID:	LEW122a
---------------------	----------------

GPS (wgs84-18N)	lat: N44° 6' 18.440" long: W75° 31' 14.124
-----------------	--

Cemetery:	Lewisburg, Sterlingbush, St. Patrick's
-----------	--

Context:	Contiguous
----------	------------

Plot Placement:	In Rows
-----------------	---------

Grade Slope:	None
--------------	------

Exposure:	Tree Overhang
-----------	---------------

Plot Accessories:	-
-------------------	---

General Comments:	-
-------------------	---

Additional Information:	
-------------------------	--

References:	
-------------	--

CEMETERY INTEREST FORM

(PAGE 2 OF 2)

Marker ID: LEW122



John	R
Mulvaney	

PUBLIC WORKS
ENVIRONMENTAL DIVISION
FORT DRUM, NEW YORK





CEMETERY INTEREST FORM

(PAGE 1 OF 2)

PUBLIC WORKS, ENVIRONMENTAL DIVISION
FORT DRUM, NEW YORK

FIRST NAME:	Catherine
MIDDLE NAME:	
LAST NAME:	Mulvaney
MAIDEN NAME:	Nolan

BIRTH DATE:

DEATH DATE:

DAY:		DAY:	
MONTH:		MONTH:	
YEAR:	1849	YEAR:	1925

AGE:

YEARS:	76	MONTHS:		DAYS:	
--------	----	---------	--	-------	--

GENDER:	F
---------	---

EPITAPH OR SCRIPT:	I.H.S. (in cross) / MULVANEY / JOHN R. / 1840 - 1933 / CATHERINE NOLAN / HIS WIFE / 1849 - 1925
--------------------	---

EPITAPH OR SCRIPT (CONT):

MILITARY MARKER	-
-----------------	---

Marker Plot Type:	Double
-------------------	--------

Marker Description	Headstone
--------------------	-----------

Family Plot ID:	LEWFP21
-----------------	---------

Family Plot Name:	Mulvaney
-------------------	----------

Associated Markers, IDs:	LEW123, LEW124, LEW125
(for this individual)	

Associated Individuals, IDs:	LEW122a
(other individuals)	



Map / Marker ID:	LEW122
-------------------------	---------------

Individual Plot ID:	LEW122b
---------------------	----------------

GPS (wgs84-18N)	lat: N44° 6' 18.440" long: W75° 31' 14.124
-----------------	--

Cemetery:	Lewisburg, Sterlingbush, St. Patrick's
-----------	--

Context:	Contiguous
----------	------------

Plot Placement:	In Rows
-----------------	---------

Grade Slope:	None
--------------	------

Exposure:	Tree Overhang
-----------	---------------

Plot Accessories:	-
-------------------	---

General Comments:	-
-------------------	---

Additional Information:	
-------------------------	--

References:	
-------------	--

CEMETERY INTEREST FORM

Marker ID: LEW122

(PAGE 2 OF 2)



Catherine	
Mulvaney	Nolan

PUBLIC WORKS
ENVIRONMENTAL DIVISION
FORT DRUM, NEW YORK





CEMETERY INTEREST FORM

(PAGE 1 OF 2)

PUBLIC WORKS, ENVIRONMENTAL DIVISION
FORT DRUM, NEW YORK

FIRST NAME:

MIDDLE NAME:

LAST NAME: **Mulvaney**

MAIDEN NAME:

BIRTH DATE: DAY: MONTH: YEAR:

DEATH DATE: DAY: MONTH: YEAR:

AGE: YEARS: MONTHS: DAYS:

GENDER:

EPITAPH OR SCRIPT: **FATHER**

EPITAPH OR SCRIPT (CONT):

MILITARY MARKER: -

Marker Plot Type: **Single**

Marker Description: **Footstone**

Family Plot ID: **LEWFP21**

Family Plot Name: **Mulvaney**

Associated Markers, IDs: **LEW122, LEW125**

(for this individual)

Associated Individuals, IDs:

(other individuals)



Map / Marker ID: **LEW123**

Individual Plot ID: **LEW123**

GPS (wgs84-18N) lat: **N44° 6' 18.520"** long: **W75° 31' 13.999**

Cemetery: **Lewisburg, Sterlingbush, St. Patrick's**

Context: **Contiguous**

Plot Placement: **In Rows**

Grade Slope: **None**

Exposure: **Tree Overhang**

Plot Accessories: -

General Comments: -

Additional Information:

References:

CEMETERY INTEREST FORM

(PAGE 2 OF 2)

Marker ID: LEW123



PUBLIC WORKS
ENVIRONMENTAL DIVISION
FORT DRUM, NEW YORK

Mulvaney	





CEMETERY INTEREST FORM

(PAGE 1 OF 2)

PUBLIC WORKS, ENVIRONMENTAL DIVISION
FORT DRUM, NEW YORK

FIRST NAME:

MIDDLE NAME:

LAST NAME: **Mulvaney**

MAIDEN NAME: **Nolan**

BIRTH DATE:

DEATH DATE:

DAY:

DAY:

MONTH:

MONTH:

YEAR:

YEAR:

AGE:

YEARS:

MONTHS:

DAYS:

GENDER:

EPITAPH OR SCRIPT: **MOTHER**

EPITAPH OR SCRIPT (CONT):

MILITARY MARKER: -

Marker Plot Type: **Single**

Marker Description: **Footstone**

Family Plot ID: **LEWFP21**

Family Plot Name: **Mulvaney**

Associated Markers, IDs:
(for this individual) **LEW122, LEW125**

Associated Individuals, IDs:
(other individuals)



Map / Marker ID: **LEW124**

Individual Plot ID: **LEW124**

GPS (wgs84-18N) lat: **N44° 6' 18.478"** long: **W75° 31' 13.966**

Cemetery: **Lewisburg, Sterlingbush, St. Patrick's**

Context: **Contiguous**

Plot Placement: **In Rows**

Grade Slope: **None**

Exposure: **Tree Overhang**

Plot Accessories: -

General Comments: -

Additional Information:

References:

CEMETERY INTEREST FORM

(PAGE 2 OF 2)

Marker ID: LEW124



Mulvaney	Nolan

PUBLIC WORKS
ENVIRONMENTAL DIVISION
FORT DRUM, NEW YORK





CEMETERY INTEREST FORM

(PAGE 1 OF 2)

PUBLIC WORKS, ENVIRONMENTAL DIVISION
FORT DRUM, NEW YORK

FIRST NAME:

MIDDLE NAME:

LAST NAME: **Mulvaney**

MAIDEN NAME: **Nolan**

BIRTH DATE:

DEATH DATE:

DAY:

DAY:

MONTH:

MONTH:

YEAR:

YEAR:

AGE:

YEARS: MONTHS: DAYS:

GENDER:

EPITAPH OR SCRIPT: (none)

EPITAPH OR SCRIPT (CONT):

MILITARY MARKER: -

Marker Plot Type: Family

Marker Description: Enclosure

Family Plot ID: LEWFP21

Family Plot Name: Mulvaney

Associated Markers, IDs:
(for this individual)

LEW122, LEW123, LEW124

Associated Individuals, IDs:
(other individuals)



Map / Marker ID: **LEW125**

Individual Plot ID: **LEW125**

GPS (wgs84-18N) lat: N44° 6' 18.467" long: W75° 31' 14.003

Cemetery: Lewisburg, Sterlingbush, St. Patrick's

Context: Contiguous

Plot Placement: In Rows

Grade Slope: None

Exposure: Tree Overhang

Plot Accessories: -

General Comments: -

Additional Information:

References:

CEMETERY INTEREST FORM

(PAGE 2 OF 2)

Marker ID: LEW125



Mulvaney	Nolan

PUBLIC WORKS
ENVIRONMENTAL DIVISION
FORT DRUM, NEW YORK





CEMETERY INTEREST FORM

(PAGE 1 OF 2)

PUBLIC WORKS, ENVIRONMENTAL DIVISION
FORT DRUM, NEW YORK

FIRST NAME:	George
MIDDLE NAME:	F
LAST NAME:	Seeley
MAIDEN NAME:	

<i>BIRTH DATE:</i>		<i>DEATH DATE:</i>	
DAY:	<input type="text"/>	DAY:	<input type="text"/>
MONTH:	<input type="text"/>	MONTH:	<input type="text"/>
YEAR:	1874	YEAR:	1907

<i>AGE:</i>			
YEARS:	33	MONTHS:	<input type="text"/>
		DAYS:	<input type="text"/>

GENDER:	M
---------	---

EPITAPH OR SCRIPT:	I.H.S. (in cross) / GEORGE F. / SEELEY / 1874 - 1907. / BELLE C. / MULVANEY / His Wife / 1863 (blank) / SEELEY
--------------------	--

EPITAPH OR SCRIPT (CONT):	
---------------------------	--

MILITARY MARKER	(flag / Veteran / 61 - 65 ?)
-----------------	------------------------------

Marker Plot Type:	Double
-------------------	--------

Marker Description	Pedestal with Obelisk
--------------------	-----------------------

Family Plot ID:	LEWF22
-----------------	--------

Family Plot Name:	Seeley
-------------------	--------

Associated Markers, IDs:	LEW127, LEW128
(for this individual)	

Associated Individuals, IDs:	LEW126b
(other individuals)	



Map / Marker ID:	LEW126
-------------------------	---------------

Individual Plot ID:	LEW126a
---------------------	----------------

GPS (wgs84-18N)	lat: N44° 6' 18.335" long: W75° 31' 13.998
-----------------	--

Cemetery:	Lewisburg, Sterlingbush, St. Patrick's
-----------	--

Context:	Isolated
----------	----------

Plot Placement:	In Rows
-----------------	---------

Grade Slope:	None
--------------	------

Exposure:	Tree Overhang
-----------	---------------

Plot Accessories:	Flag
-------------------	------

General Comments:	"7" of "1874" has been recarved. Veteran marker non-concurrent with age and dates of Individual. May have been confused with George Sele buried in Lake School Road Cemetery (LSR068)
-------------------	---

Additional Information:	
-------------------------	--

References:	
-------------	--

CEMETERY INTEREST FORM

(PAGE 2 OF 2)

Marker ID: LEW126



George	F
Seeley	

PUBLIC WORKS
ENVIRONMENTAL DIVISION
FORT DRUM, NEW YORK





CEMETERY INTEREST FORM

(PAGE 1 OF 2)

PUBLIC WORKS, ENVIRONMENTAL DIVISION
FORT DRUM, NEW YORK

FIRST NAME:	Belle
MIDDLE NAME:	C
LAST NAME:	Seeley
MAIDEN NAME:	Mulvaney

BIRTH DATE:

DEATH DATE:

DAY:	<input type="text"/>	DAY:	<input type="text"/>
MONTH:	<input type="text"/>	MONTH:	<input type="text"/>
YEAR:	1863	YEAR:	<input type="text"/>

AGE:

YEARS:	<input type="text"/>	MONTHS:	<input type="text"/>	DAYS:	<input type="text"/>
--------	----------------------	---------	----------------------	-------	----------------------

GENDER:	F
---------	----------

EPITAPH OR SCRIPT:	I.H.S. (in cross) / GEORGE F. / SEELEY / 1874 - 1907. / BELLE C. / MULVANEY / His Wife / 1863 (blank) / SEELEY
--------------------	--

EPITAPH OR SCRIPT (CONT):	
---------------------------	--

MILITARY MARKER	(Flag)
-----------------	--------

Marker Plot Type:	Double
-------------------	--------

Marker Description	Pedestal with Obelisk
--------------------	-----------------------

Family Plot ID:	LEWFP22
-----------------	---------

Family Plot Name:	Seeley
-------------------	--------

Associated Markers, IDs:	LEW127, LEW128
(for this individual)	

Associated Individuals, IDs:	LEW126a
(other individuals)	



Map / Marker ID:	LEW126
------------------	---------------

Individual Plot ID:	LEW126b
---------------------	----------------

GPS (wgs84-18N)	lat: N44° 6' 18.335" long: W75° 31' 13.998
-----------------	--

Cemetery:	Lewisburg, Sterlingbush, St. Patrick's
-----------	--

Context:	Isolated
----------	----------

Plot Placement:	In Rows
-----------------	---------

Grade Slope:	None
--------------	------

Exposure:	Tree Overhang
-----------	---------------

Plot Accessories:	Flag
-------------------	------

General Comments:	"7" of "1874" has been recarved. Veteran marker non-concurrent with age and dates of Individual. May have been confused with George Sele buried in Lake School Road Cemetery (LSR068)
-------------------	---

Additional Information:	
-------------------------	--

References:	
-------------	--

CEMETERY INTEREST FORM

Marker ID: LEW126

(PAGE 2 OF 2)



Belle	C
Seeley	Mulvaney

PUBLIC WORKS
ENVIRONMENTAL DIVISION
FORT DRUM, NEW YORK





CEMETERY INTEREST FORM

(PAGE 1 OF 2)

PUBLIC WORKS, ENVIRONMENTAL DIVISION
FORT DRUM, NEW YORK

FIRST NAME:

MIDDLE NAME:

LAST NAME: **Seeley**

MAIDEN NAME:

BIRTH DATE: DAY: MONTH: YEAR:

DEATH DATE: DAY: MONTH: YEAR:

AGE: YEARS: MONTHS: DAYS:

GENDER:

EPITAPH OR SCRIPT: **GEORGE**

EPITAPH OR SCRIPT (CONT):

MILITARY MARKER: -

Marker Plot Type: **Single**

Marker Description: **Footstone**

Family Plot ID: **LEWFP22**

Family Plot Name: **Seeley**

Associated Markers, IDs: **LEW126, LEW128**

(for this individual)

Associated Individuals, IDs:

(other individuals)



Map / Marker ID: **LEW127**

Individual Plot ID: **LEW127**

GPS (wgs84-18N) lat: **N44° 6' 18.381"** long: **W75° 31' 13.915**

Cemetery: **Lewisburg, Sterlingbush, St. Patrick's**

Context: **Isolated**

Plot Placement: **In Rows**

Grade Slope: **None**

Exposure: **Tree Overhang**

Plot Accessories: -

General Comments: -

Additional Information:

References:

CEMETERY INTEREST FORM

Marker ID: LEW127

(PAGE 2 OF 2)



Seeley	

PUBLIC WORKS
ENVIRONMENTAL DIVISION
FORT DRUM, NEW YORK



--	--

--

--



CEMETERY INTEREST FORM

(PAGE 1 OF 2)

PUBLIC WORKS, ENVIRONMENTAL DIVISION
FORT DRUM, NEW YORK

FIRST NAME:

MIDDLE NAME:

LAST NAME: **Seeley**

MAIDEN NAME: **Mulvaney**

BIRTH DATE:

DEATH DATE:

DAY:

DAY:

MONTH:

MONTH:

YEAR:

YEAR:

AGE:

YEARS:

MONTHS:

DAYS:

GENDER:

EPITAPH OR SCRIPT: (none)

EPITAPH OR SCRIPT (CONT):

MILITARY MARKER: -

Marker Plot Type: Family

Marker Description: Enclosure

Family Plot ID: LEWFP22

Family Plot Name: Seeley

Associated Markers, IDs:
(for this individual)

LEW126, LEW127

Associated Individuals, IDs:
(other individuals)



Map / Marker ID: **LEW128**

Individual Plot ID: **LEW128**

GPS (wgs84-18N) lat: N44° 6' 18.346" long: W75° 31' 13.908

Cemetery: Lewisburg, Sterlingbush, St. Patrick's

Context: Contiguous

Plot Placement: In Rows

Grade Slope: None

Exposure: Tree Overhang

Plot Accessories: -

General Comments: 1 of the 4 pipes relocated / missing.

Additional Information:

References:

CEMETERY INTEREST FORM

(PAGE 2 OF 2)

Marker ID: LEW128



Seeley	Mulvaney

PUBLIC WORKS
ENVIRONMENTAL DIVISION
FORT DRUM, NEW YORK





CEMETERY INTEREST FORM

(PAGE 1 OF 2)

PUBLIC WORKS, ENVIRONMENTAL DIVISION
FORT DRUM, NEW YORK

FIRST NAME:

MIDDLE NAME:

LAST NAME: **Mulvaney**

MAIDEN NAME:

BIRTH DATE:

DEATH DATE:

DAY:

DAY:

MONTH:

MONTH:

YEAR:

YEAR:

AGE:

YEARS: MONTHS: DAYS:

GENDER:

EPITAPH OR SCRIPT: (none)

EPITAPH OR SCRIPT (CONT):

MILITARY MARKER: -

Marker Plot Type: Single

Marker Description: Headstone

Family Plot ID: LEWFP23

Family Plot Name: Mulvaney

Associated Markers, IDs: LEW131, LEW132, LEW134, LEW135, LEW136

(for this individual)

Associated Individuals, IDs:

(other individuals)



Map / Marker ID: **LEW129**

Individual Plot ID: **LEW129**

GPS (wgs84-18N) lat: N44° 6' 18.446" long: W75° 31' 14.134

Cemetery: Lewisburg, Sterlingbush, St. Patrick's

Context: Contiguous

Plot Placement: In Rows

Grade Slope: None

Exposure: Tree Overhang

Plot Accessories: -

General Comments: LEW131 may have been a replacement marker for this one.

Additional Information:

References:

CEMETERY INTEREST FORM

Marker ID: LEW129

(PAGE 2 OF 2)



Mulvaney	

PUBLIC WORKS
ENVIRONMENTAL DIVISION
FORT DRUM, NEW YORK





CEMETERY INTEREST FORM

(PAGE 1 OF 2)

PUBLIC WORKS, ENVIRONMENTAL DIVISION
FORT DRUM, NEW YORK

FIRST NAME:	
MIDDLE NAME:	
LAST NAME:	Mulvaney
MAIDEN NAME:	

<i>BIRTH DATE:</i>		<i>DEATH DATE:</i>	
DAY:		DAY:	
MONTH:		MONTH:	
YEAR:		YEAR:	

<i>AGE:</i>					
YEARS:		MONTHS:		DAYS:	

GENDER:	
---------	--

EPITAPH OR SCRIPT:	(none)
--------------------	--------

EPITAPH OR SCRIPT (CONT):	
---------------------------	--

MILITARY MARKER	-
-----------------	---

Marker Plot Type:	Single
-------------------	--------

Marker Description	Headstone
--------------------	-----------

Family Plot ID:	LEWFP23
-----------------	---------

Family Plot Name:	Mulvaney
-------------------	----------

Associated Markers, IDs:	LEW133, LEW134, LEW135, LEW136
(for this individual)	

Associated Individuals, IDs:	
(other individuals)	



Map / Marker ID:	LEW130
------------------	---------------

Individual Plot ID:	LEW130
---------------------	---------------

GPS (wgs84-18N)	lat: N44° 6' 18.431" long: W75° 31' 14.123
-----------------	--

Cemetery:	Lewisburg, Sterlingbush, St. Patrick's
-----------	--

Context:	Contiguous
----------	------------

Plot Placement:	In Rows
-----------------	---------

Grade Slope:	None
--------------	------

Exposure:	Tree Overhang
-----------	---------------

Plot Accessories:	-
-------------------	---

General Comments:	LEW133 may have been a replacement marker for this one.
-------------------	---

Additional Information:	
-------------------------	--

References:	
-------------	--

CEMETERY INTEREST FORM

(PAGE 2 OF 2)

Marker ID: LEW130



PUBLIC WORKS
ENVIRONMENTAL DIVISION
FORT DRUM, NEW YORK

Mulvaney	





CEMETERY INTEREST FORM

(PAGE 1 OF 2)

PUBLIC WORKS, ENVIRONMENTAL DIVISION
FORT DRUM, NEW YORK

FIRST NAME:	Donald
MIDDLE NAME:	
LAST NAME:	Mulvaney
MAIDEN NAME:	

<i>BIRTH DATE:</i>		<i>DEATH DATE:</i>	
DAY: 14	MONTH: December	DAY: 1	MONTH: November
YEAR: 1920		YEAR: 1999	

<i>AGE:</i>			
YEARS: 78	MONTHS:	DAYS:	

GENDER:	M
---------	---

EPITAPH OR SCRIPT:	DON
--------------------	-----

EPITAPH OR SCRIPT (CONT):	
---------------------------	--

MILITARY MARKER	(see LEW132)
-----------------	--------------

Marker Plot Type:	Single
-------------------	--------

Marker Description	Headstone
--------------------	-----------

Family Plot ID:	LEWF23
-----------------	--------

Family Plot Name:	Mulvaney
-------------------	----------

Associated Markers, IDs:	LEW129, LEW132, LEW134, LEW135, LEW136
--------------------------	--

(for this individual)

Associated Individuals, IDs:	LEW133
------------------------------	--------

(other individuals)



Map / Marker ID:	LEW131
------------------	---------------

Individual Plot ID:	LEW131
---------------------	---------------

GPS (wgs84-18N)	lat: N44° 6' 18.445" long: W75° 31' 14.150
-----------------	--

Cemetery:	Lewisburg, Sterlingbush, St. Patrick's
-----------	--

Context:	Contiguous
----------	------------

Plot Placement:	In Rows
-----------------	---------

Grade Slope:	None
--------------	------

Exposure:	Tree Overhang
-----------	---------------

Plot Accessories:	Flowers (planted)
-------------------	-------------------

General Comments:	May have been a replacement for LEW129. Individual's information partially derived from associated marker (LEW132). New Veteran Marker Placed on 25 June 2012.
-------------------	--

Additional Information:	
-------------------------	--

References:	
-------------	--

CEMETERY INTEREST FORM

(PAGE 2 OF 2)

Marker ID: LEW131



Donald

Mulvaney





CEMETERY INTEREST FORM

(PAGE 1 OF 2)

PUBLIC WORKS, ENVIRONMENTAL DIVISION
FORT DRUM, NEW YORK

FIRST NAME:	
MIDDLE NAME:	
LAST NAME:	Mulvaney
MAIDEN NAME:	

<i>BIRTH DATE:</i>		<i>DEATH DATE:</i>	
DAY:		DAY:	
MONTH:		MONTH:	
YEAR:		YEAR:	

<i>AGE:</i>		
YEARS:	MONTHS:	DAYS:

GENDER:	
---------	--

EPITAPH OR SCRIPT:	(cross) / DONALD MULVANEY / US ARMY / WORLD WAR II / DEC 14 1920 (space) NOV 1 1999
--------------------	---

EPITAPH OR SCRIPT (CONT):	
---------------------------	--

MILITARY MARKER	US ARMY, WORLD WAR II
-----------------	-----------------------

Marker Plot Type:	Single
-------------------	--------

Marker Description	Other
--------------------	-------

Family Plot ID:	LEWF23
-----------------	--------

Family Plot Name:	Mulvaney
-------------------	----------

Associated Markers, IDs:	LEW129, LEW131, LEW134, LEW135, LEW136
--------------------------	--

(for this individual)

Associated Individuals, IDs:	
------------------------------	--

(other individuals)



Map / Marker ID:	LEW132
------------------	---------------

Individual Plot ID:	LEW132
---------------------	---------------

GPS (wgs84-18N)	lat: N44° 6' 18.434" long: W75° 31' 14.141
-----------------	--

Cemetery:	Lewisburg, Sterlingbush, St. Patrick's
-----------	--

Context:	Contiguous
----------	------------

Plot Placement:	In Rows
-----------------	---------

Grade Slope:	None
--------------	------

Exposure:	Tree Overhang
-----------	---------------

Plot Accessories:	Flag
-------------------	------

General Comments:	-
-------------------	---

Additional Information:	
-------------------------	--

References:	
-------------	--

CEMETERY INTEREST FORM



Marker ID: LEW132

(PAGE 2 OF 2)



Mulvaney	

PUBLIC WORKS
ENVIRONMENTAL DIVISION
FORT DRUM, NEW YORK





CEMETERY INTEREST FORM

(PAGE 1 OF 2)

PUBLIC WORKS, ENVIRONMENTAL DIVISION
FORT DRUM, NEW YORK

FIRST NAME:	Marie
MIDDLE NAME:	
LAST NAME:	Mulvaney
MAIDEN NAME:	

<i>BIRTH DATE:</i>		<i>DEATH DATE:</i>	
DAY:	<input type="text"/>	DAY:	<input type="text"/>
MONTH:	<input type="text"/>	MONTH:	<input type="text"/>
YEAR:	<input type="text"/>	YEAR:	<input type="text"/>

<i>AGE:</i>			
YEARS:	<input type="text"/>	DAYS:	<input type="text"/>
MONTHS:	<input type="text"/>		

GENDER:	F
---------	----------

EPITAPH OR SCRIPT:	MARIE
--------------------	--------------

EPITAPH OR SCRIPT (CONT):	
---------------------------	--

MILITARY MARKER	-
-----------------	---

Marker Plot Type:	Single
-------------------	---------------

Marker Description	Headstone
--------------------	------------------

Family Plot ID:	LEWF23
-----------------	---------------

Family Plot Name:	Mulvaney
-------------------	-----------------

Associated Markers, IDs:	LEW130, LEW134, LEW135, LEW136
(for this individual)	

Associated Individuals, IDs:	LEW131
(other individuals)	



Map / Marker ID:	LEW133
------------------	---------------

Individual Plot ID:	LEW133
---------------------	---------------

GPS (wgs84-18N)	lat: N44° 6' 18.422" long: W75° 31' 14.132
-----------------	--

Cemetery:	Lewisburg, Sterlingbush, St. Patrick's
-----------	---

Context:	Contiguous
----------	-------------------

Plot Placement:	In Rows
-----------------	----------------

Grade Slope:	None
--------------	-------------

Exposure:	Tree Overhang
-----------	----------------------

Plot Accessories:	Flowers (planted), Wreath ("Grandma / Mo
-------------------	---

General Comments:	May have been a replacement for LEW129.
-------------------	--

Additional Information:	
-------------------------	--

References:	
-------------	--

CEMETERY INTEREST FORM

(PAGE 2 OF 2)

Marker ID: LEW133



Marie	
Mulvaney	

PUBLIC WORKS
ENVIRONMENTAL DIVISION
FORT DRUM, NEW YORK





CEMETERY INTEREST FORM

(PAGE 1 OF 2)

PUBLIC WORKS, ENVIRONMENTAL DIVISION
FORT DRUM, NEW YORK

FIRST NAME:	
MIDDLE NAME:	
LAST NAME:	Mulvaney
MAIDEN NAME:	

<i>BIRTH DATE:</i>		<i>DEATH DATE:</i>	
DAY:		DAY:	
MONTH:		MONTH:	
YEAR:		YEAR:	

<i>AGE:</i>					
YEARS:		MONTHS:		DAYS:	

GENDER:	
---------	--

EPITAPH OR SCRIPT:	(none)
--------------------	--------

EPITAPH OR SCRIPT (CONT):	
---------------------------	--

MILITARY MARKER	-
-----------------	---

Marker Plot Type:	Family
-------------------	--------

Marker Description	Footstone
--------------------	-----------

Family Plot ID:	LEWFP23
-----------------	---------

Family Plot Name:	Mulvaney
-------------------	----------

Associated Markers, IDs:	LEW129, LEW130, LEW131, LEW132, LEW133, LEW135, LEW136
--------------------------	--

(for this individual)

Associated Individuals, IDs:	
------------------------------	--

(other individuals)



Map / Marker ID:	LEW134
------------------	---------------

Individual Plot ID:	LEW134
---------------------	---------------

GPS (wgs84-18N)	lat: N44° 6' 18.308" long: W75° 31' 14.456
-----------------	--

Cemetery:	Lewisburg, Sterlingbush, St. Patrick's
-----------	--

Context:	Contiguous
----------	------------

Plot Placement:	In Rows
-----------------	---------

Grade Slope:	None
--------------	------

Exposure:	Tree Overhang
-----------	---------------

Plot Accessories:	-
-------------------	---

General Comments:	Appears to be the remains of an enclosure re-utilized as a footstone for the family plot.
-------------------	---

Additional Information:	
-------------------------	--

References:	
-------------	--

CEMETERY INTEREST FORM

(PAGE 2 OF 2)

Marker ID: LEW134



Mulvaney	

PUBLIC WORKS
ENVIRONMENTAL DIVISION
FORT DRUM, NEW YORK





CEMETERY INTEREST FORM

(PAGE 1 OF 2)

PUBLIC WORKS, ENVIRONMENTAL DIVISION
FORT DRUM, NEW YORK

FIRST NAME:

MIDDLE NAME:

LAST NAME: **Mulvaney**

MAIDEN NAME:

BIRTH DATE: DAY: MONTH: YEAR:

DEATH DATE: DAY: MONTH: YEAR:

AGE: YEARS: MONTHS: DAYS:

GENDER:

EPITAPH OR SCRIPT: (none)

EPITAPH OR SCRIPT (CONT):

MILITARY MARKER: -

Marker Plot Type: Family

Marker Description: Enclosure

Family Plot ID: LEWFP23

Family Plot Name: Mulvaney

Associated Markers, IDs: LEW129, LEW130, LEW131, LEW132, LEW133, LEW134, LEW136

(for this individual)

Associated Individuals, IDs:

(other individuals)



Map / Marker ID: LEW135

Individual Plot ID: LEW135

GPS (wgs84-18N) lat: N44° 6' 18.371" long: W75° 31' 14.292

Cemetery: Lewisburg, Sterlingbush, St. Patrick's

Context: Contiguous

Plot Placement: In Rows

Grade Slope: None

Exposure: Tree Overhang and Encroaching Vegetation

Plot Accessories: -

General Comments: Possible replaced by LEW136.

Additional Information:

References:

CEMETERY INTEREST FORM



Marker ID: LEW135

(PAGE 2 OF 2)



Mulvaney	

PUBLIC WORKS
ENVIRONMENTAL DIVISION
FORT DRUM, NEW YORK





CEMETERY INTEREST FORM

(PAGE 1 OF 2)

PUBLIC WORKS, ENVIRONMENTAL DIVISION
FORT DRUM, NEW YORK

FIRST NAME:

MIDDLE NAME:

LAST NAME: **Mulvaney**

MAIDEN NAME:

BIRTH DATE: DAY: MONTH: YEAR:

DEATH DATE: DAY: MONTH: YEAR:

AGE: YEARS: MONTHS: DAYS:

GENDER:

EPITAPH OR SCRIPT: **M**

EPITAPH OR SCRIPT (CONT):

MILITARY MARKER: **-**

Marker Plot Type: **Family**

Marker Description: **Enclosure**

Family Plot ID: **LEWFP23**

Family Plot Name: **Mulvaney**

Associated Markers, IDs: **LEW129, LEW130, LEW131, LEW132, LEW133, LEW134, LEW135**

(for this individual)

Associated Individuals, IDs:

(other individuals)



Map / Marker ID: **LEW136**

Individual Plot ID: **LEW136**

GPS (wgs84-18N) lat: **N44° 6' 18.371"** long: **W75° 31' 14.292**

Cemetery: **Lewisburg, Sterlingbush, St. Patrick's**

Context: **Contiguous**

Plot Placement: **In Rows**

Grade Slope: **None**

Exposure: **Tree Overhang and Encroaching Vegetation**

Plot Accessories: **-**

General Comments: **Possibly a replacement for LEW135.**

Additional Information:

References:

CEMETERY INTEREST FORM


Marker ID: LEW136

(PAGE 2 OF 2)



Mulvaney	

PUBLIC WORKS
ENVIRONMENTAL DIVISION
FORT DRUM, NEW YORK





CEMETERY INTEREST FORM

(PAGE 1 OF 2)

PUBLIC WORKS, ENVIRONMENTAL DIVISION
FORT DRUM, NEW YORK

FIRST NAME:

MIDDLE NAME:

LAST NAME: **(Veterans)**

MAIDEN NAME:

BIRTH DATE:

DEATH DATE:

DAY:

DAY:

MONTH:

MONTH:

YEAR:

YEAR:

AGE:

YEARS: MONTHS: DAYS:

GENDER:

EPITAPH OR SCRIPT: (above) IN MEMORY / OF / (center) AMERICAN / US / LEGION / (below) ALL VETERANS

EPITAPH OR SCRIPT (CONT):

MILITARY MARKER: American Legion

Marker Plot Type: Memorial

Marker Description: Other

Family Plot ID: -

Family Plot Name:

Associated Markers, IDs: -

(for this individual)

Associated Individuals, IDs:

(other individuals)



Map / Marker ID: **LEW137**

Individual Plot ID: **LEW137**

GPS (wgs84-18N) lat: N44° 6' 19.835" long: W75° 31' 12.253

Cemetery: Lewisburg, Sterlingbush, St. Patrick's

Context: Isolated

Plot Placement: In Rows

Grade Slope: None

Exposure: Open

Plot Accessories: Flags

General Comments: -

Additional Information:

References:

CEMETERY INTEREST FORM




Marker ID: LEW137

(PAGE 2 OF 2)



(Veterans)	

PUBLIC WORKS
ENVIRONMENTAL DIVISION
FORT DRUM, NEW YORK





CEMETERY INTEREST FORM

(PAGE 1 OF 2)

PUBLIC WORKS, ENVIRONMENTAL DIVISION
FORT DRUM, NEW YORK

FIRST NAME:	Andrew
MIDDLE NAME:	J
LAST NAME:	Fisher
MAIDEN NAME:	

<i>BIRTH DATE:</i>		<i>DEATH DATE:</i>	
DAY: 6	MONTH: May	DAY: 16	MONTH: April
YEAR: 1874		YEAR: 1954	

<i>AGE:</i>		
YEARS:	MONTHS:	DAYS:

GENDER:	M
---------	----------

EPITAPH OR SCRIPT:	ANDREW J. FISHER / BORN MAY 6, 1874 / DIED APRIL 16, 1954
--------------------	--

EPITAPH OR SCRIPT (CONT):	
---------------------------	--

MILITARY MARKER	-
-----------------	---

Marker Plot Type:	Single
-------------------	---------------

Marker Description	Footstone
--------------------	------------------

Family Plot ID:	-
-----------------	---

Family Plot Name:	
-------------------	--

Associated Markers, IDs:	-
--------------------------	---

(for this individual)

Associated Individuals, IDs:	
------------------------------	--

(other individuals)



Map / Marker ID:	LEW138
------------------	---------------

Individual Plot ID:	LEW138
---------------------	---------------

GPS (wgs84-18N)	lat: N44° 6' 19.553" long: W75° 31' 12.097
-----------------	--

Cemetery:	Lewisburg, Sterlingbush, St. Patrick's
-----------	---

Context:	Isolated
----------	-----------------

Plot Placement:	In Rows
-----------------	----------------

Grade Slope:	None
--------------	-------------

Exposure:	Tree Overhang
-----------	----------------------

Plot Accessories:	-
-------------------	---

General Comments:	May be related to nearby Fishers (LEW144). Likely a footstone due to location in relationship to tree. Located 160cm NW of tree, and 340 cm ENE of LEW144.
-------------------	---

Additional Information:	
-------------------------	--

References:	
-------------	--

CEMETERY INTEREST FORM


Marker ID: LEW138

(PAGE 2 OF 2)



Andrew	J
Fisher	

PUBLIC WORKS
ENVIRONMENTAL DIVISION
FORT DRUM, NEW YORK





CEMETERY INTEREST FORM

(PAGE 1 OF 2)

PUBLIC WORKS, ENVIRONMENTAL DIVISION
FORT DRUM, NEW YORK

FIRST NAME:	Patrick
MIDDLE NAME:	
LAST NAME:	Mulvaney
MAIDEN NAME:	

BIRTH DATE:		DEATH DATE:	
DAY:		DAY:	
MONTH:		MONTH:	
YEAR:	1834	YEAR:	1916
AGE:			
YEARS:	82	MONTHS:	
		DAYS:	

GENDER:	M
---------	---

EPITAPH OR SCRIPT:	MULVANEY / (left side) PATRICK / 1834 - 1916 / MARGARET / 1838 - 1910 / (center) ELIZABETH HALL / 1870 - 1951 / HARRIET / 1872 - 1884 / (right side) GEORGE E. / 1865 - 1927 / DANIEL J. / 1868 - 1919
--------------------	--

EPITAPH OR SCRIPT (CONT):	
---------------------------	--

MILITARY MARKER	-
-----------------	---

Marker Plot Type:	Family
-------------------	--------

Marker Description	Headstone
--------------------	-----------

Family Plot ID:	LEWFP59
-----------------	---------

Family Plot Name:	Mulvaney
-------------------	----------

Associated Markers, IDs:	-
(for this individual)	

Associated Individuals, IDs:	LEW139b, LEW139c, LEW139d, LEW139e, LEW139f
(other individuals)	



Map / Marker ID:	LEW139
-------------------------	---------------

Individual Plot ID:	LEW139a
---------------------	----------------

GPS (wgs84-18N)	lat: N44° 6' 19.707" long: W75° 31' 12.331
-----------------	--

Cemetery:	Lewisburg, Sterlingbush, St. Patrick's
-----------	--

Context:	Contiguous
----------	------------

Plot Placement:	In Rows
-----------------	---------

Grade Slope:	Negative
--------------	----------

Exposure:	Tree Overhang
-----------	---------------

Plot Accessories:	-
-------------------	---

General Comments:	-
-------------------	---

Additional Information:	
-------------------------	--

References:	
-------------	--

CEMETERY INTEREST FORM

(PAGE 2 OF 2)

Marker ID: LEW139



Patrick

Mulvaney

PUBLIC WORKS
ENVIRONMENTAL DIVISION
FORT DRUM, NEW YORK





CEMETERY INTEREST FORM

(PAGE 1 OF 2)

PUBLIC WORKS, ENVIRONMENTAL DIVISION
FORT DRUM, NEW YORK

FIRST NAME:	Margaret
MIDDLE NAME:	
LAST NAME:	Mulvaney
MAIDEN NAME:	

BIRTH DATE:		DEATH DATE:	
DAY:		DAY:	
MONTH:		MONTH:	
YEAR:	1838	YEAR:	1910
AGE:			
YEARS:	72	MONTHS:	
		DAYS:	

GENDER:	F
---------	---

EPITAPH OR SCRIPT:	MULVANEY / (left side) PATRICK / 1834 - 1916 / MARGARET / 1838 - 1910 / (center) ELIZABETH HALL / 1870 - 1951 / HARRIET / 1872 - 1884 / (right side) GEORGE E. / 1865 - 1927 / DANIEL J. / 1868 - 1919
--------------------	--

EPITAPH OR SCRIPT (CONT):	
---------------------------	--

MILITARY MARKER	-
-----------------	---

Marker Plot Type:	Family
-------------------	--------

Marker Description	Headstone
--------------------	-----------

Family Plot ID:	LEWFP59
-----------------	---------

Family Plot Name:	Mulvaney
-------------------	----------

Associated Markers, IDs:	-
--------------------------	---

(for this individual)

Associated Individuals, IDs:	LEW139a, LEW139c, LEW139d, LEW139e, LEW139f
------------------------------	---

(other individuals)



Map / Marker ID:	LEW139
-------------------------	---------------

Individual Plot ID:	LEW139b
---------------------	----------------

GPS (wgs84-18N)	lat: N44° 6' 19.707" long: W75° 31' 12.331
-----------------	--

Cemetery:	Lewisburg, Sterlingbush, St. Patrick's
-----------	--

Context:	Contiguous
----------	------------

Plot Placement:	In Rows
-----------------	---------

Grade Slope:	Negative
--------------	----------

Exposure:	Tree Overhang
-----------	---------------

Plot Accessories:	-
-------------------	---

General Comments:	-
-------------------	---

Additional Information:	
-------------------------	--

References:	
-------------	--

CEMETERY INTEREST FORM

(PAGE 2 OF 2)

Marker ID: LEW139



Margaret

Mulvaney

PUBLIC WORKS
ENVIRONMENTAL DIVISION
FORT DRUM, NEW YORK





CEMETERY INTEREST FORM

(PAGE 1 OF 2)

PUBLIC WORKS, ENVIRONMENTAL DIVISION
FORT DRUM, NEW YORK

FIRST NAME:	Elizabeth
MIDDLE NAME:	
LAST NAME:	Mulvaney
MAIDEN NAME:	Hall

BIRTH DATE:

DEATH DATE:

DAY:

DAY:

MONTH:

MONTH:

YEAR: 1870

YEAR: 1951

AGE:

YEARS: 81

MONTHS:

DAYS:

GENDER: F

EPITAPH OR SCRIPT: MULVANEY / (left side) PATRICK / 1834 - 1916 / MARGARET / 1838 - 1910 / (center) ELIZABETH HALL / 1870 - 1951 / HARRIET / 1872 - 1884 / (right side) GEORGE E. / 1865 - 1927 / DANIEL J. / 1868 - 1919

EPITAPH OR SCRIPT (CONT):

MILITARY MARKER -

Marker Plot Type: Family

Marker Description: Headstone

Family Plot ID: LEWF59

Family Plot Name: Mulvaney

Associated Markers, IDs:

(for this individual)

Associated Individuals, IDs: LEW139a, LEW139b, LEW139d, LEW139e, LEW139f

(other individuals)



Map / Marker ID: **LEW139**

Individual Plot ID: **LEW139c**

GPS (wgs84-18N) lat: N44° 6' 19.707" long: W75° 31' 12.331

Cemetery: Lewisburg, Sterlingbush, St. Patrick's

Context: Contiguous

Plot Placement: In Rows

Grade Slope: Negative

Exposure: Tree Overhang

Plot Accessories: -

General Comments: -

Additional Information:

References:

CEMETERY INTEREST FORM

(PAGE 2 OF 2)

Marker ID: LEW139



Elizabeth	
Mulvaney	Hall

PUBLIC WORKS
ENVIRONMENTAL DIVISION
FORT DRUM, NEW YORK





CEMETERY INTEREST FORM

(PAGE 1 OF 2)

PUBLIC WORKS, ENVIRONMENTAL DIVISION
FORT DRUM, NEW YORK

FIRST NAME:	Harriet
MIDDLE NAME:	
LAST NAME:	Mulvaney
MAIDEN NAME:	

BIRTH DATE:		DEATH DATE:	
DAY:	<input type="text"/>	DAY:	<input type="text"/>
MONTH:	<input type="text"/>	MONTH:	<input type="text"/>
YEAR:	1872	YEAR:	1884
AGE:			
YEARS:	12	MONTHS:	<input type="text"/>
		DAYS:	<input type="text"/>

GENDER:	F
---------	---

EPITAPH OR SCRIPT:	MULVANEY / (left side) PATRICK / 1834 - 1916 / MARGARET / 1838 - 1910 / (center) ELIZABETH HALL / 1870 - 1951 / HARRIET / 1872 - 1884 / (right side) GEORGE E. / 1865 - 1927 / DANIEL J. / 1868 - 1919
--------------------	--

EPITAPH OR SCRIPT (CONT):	
---------------------------	--

MILITARY MARKER	-
-----------------	---

Marker Plot Type:	Family
-------------------	--------

Marker Description	Headstone
--------------------	-----------

Family Plot ID:	LEWFP59
-----------------	---------

Family Plot Name:	Mulvaney
-------------------	----------

Associated Markers, IDs:	-
--------------------------	---

(for this individual)	
-----------------------	--

Associated Individuals, IDs:	LEW139a, LEW139b, LEW139c, LEW139e, LEW139f
------------------------------	---

(other individuals)	
---------------------	--



Map / Marker ID:	LEW139
-------------------------	---------------

Individual Plot ID:	LEW139d
---------------------	----------------

GPS (wgs84-18N)	lat: N44° 6' 19.707" long: W75° 31' 12.331
-----------------	--

Cemetery:	Lewisburg, Sterlingbush, St. Patrick's
-----------	--

Context:	Contiguous
----------	------------

Plot Placement:	In Rows
-----------------	---------

Grade Slope:	Negative
--------------	----------

Exposure:	Tree Overhang
-----------	---------------

Plot Accessories:	-
-------------------	---

General Comments:	-
-------------------	---

Additional Information:	
-------------------------	--

References:	
-------------	--

CEMETERY INTEREST FORM

(PAGE 2 OF 2)

Marker ID: LEW139



Harriet

Mulvaney

PUBLIC WORKS
ENVIRONMENTAL DIVISION
FORT DRUM, NEW YORK





CEMETERY INTEREST FORM

(PAGE 1 OF 2)

PUBLIC WORKS, ENVIRONMENTAL DIVISION
FORT DRUM, NEW YORK

FIRST NAME:	George
MIDDLE NAME:	E
LAST NAME:	Mulvaney
MAIDEN NAME:	

BIRTH DATE:		DEATH DATE:	
DAY:	<input type="text"/>	DAY:	<input type="text"/>
MONTH:	<input type="text"/>	MONTH:	<input type="text"/>
YEAR:	1865	YEAR:	1927
AGE:			
YEARS:	62	MONTHS:	<input type="text"/>
		DAYS:	<input type="text"/>

GENDER:	M
---------	----------

EPITAPH OR SCRIPT:	MULVANEY / (left side) PATRICK / 1834 - 1916 / MARGARET / 1838 - 1910 / (center) ELIZABETH HALL / 1870 - 1951 / HARRIET / 1872 - 1884 / (right side) GEORGE E. / 1865 - 1927 / DANIEL J. / 1868 - 1919
--------------------	--

EPITAPH OR SCRIPT (CONT):	
---------------------------	--

MILITARY MARKER	-
-----------------	---

Marker Plot Type:	Family
-------------------	--------

Marker Description	Headstone
--------------------	-----------

Family Plot ID:	LEWF59
-----------------	--------

Family Plot Name:	Mulvaney
-------------------	----------

Associated Markers, IDs:	-
--------------------------	---

(for this individual)	
-----------------------	--

Associated Individuals, IDs:	LEW139a, LEW139b, LEW139c, LEW139d, LEW139f
------------------------------	---

(other individuals)	
---------------------	--



Map / Marker ID:	LEW139
-------------------------	---------------

Individual Plot ID:	LEW139e
---------------------	----------------

GPS (wgs84-18N)	lat: N44° 6' 19.707" long: W75° 31' 12.331
-----------------	--

Cemetery:	Lewisburg, Sterlingbush, St. Patrick's
-----------	--

Context:	Contiguous
----------	------------

Plot Placement:	In Rows
-----------------	---------

Grade Slope:	Negative
--------------	----------

Exposure:	Tree Overhang
-----------	---------------

Plot Accessories:	-
-------------------	---

General Comments:	-
-------------------	---

Additional Information:	
-------------------------	--

References:	
-------------	--

CEMETERY INTEREST FORM

(PAGE 2 OF 2)

Marker ID: LEW139



George	E
Mulvaney	

PUBLIC WORKS
ENVIRONMENTAL DIVISION
FORT DRUM, NEW YORK





CEMETERY INTEREST FORM

(PAGE 1 OF 2)

PUBLIC WORKS, ENVIRONMENTAL DIVISION
FORT DRUM, NEW YORK

FIRST NAME:	Daniel
MIDDLE NAME:	J
LAST NAME:	Mulvaney
MAIDEN NAME:	

<i>BIRTH DATE:</i>		<i>DEATH DATE:</i>	
DAY:	<input type="text"/>	DAY:	<input type="text"/>
MONTH:	<input type="text"/>	MONTH:	<input type="text"/>
YEAR:	1868	YEAR:	1919

<i>AGE:</i>			
YEARS:	51	MONTHS:	<input type="text"/>
		DAYS:	<input type="text"/>

GENDER:	M
---------	----------

EPITAPH OR SCRIPT:	MULVANEY / (left side) PATRICK / 1834 - 1916 / MARGARET / 1838 - 1910 / (center) ELIZABETH HALL / 1870 - 1951 / HARRIET / 1872 - 1884 / (right side) GEORGE E. / 1865 - 1927 / DANIEL J. / 1868 - 1919
--------------------	--

EPITAPH OR SCRIPT (CONT):	
---------------------------	--

MILITARY MARKER	-
-----------------	---

Marker Plot Type:	Family
-------------------	--------

Marker Description	Headstone
--------------------	-----------

Family Plot ID:	LEWFP59
-----------------	---------

Family Plot Name:	Mulvaney
-------------------	----------

Associated Markers, IDs:	-
--------------------------	---

(for this individual)	
-----------------------	--

Associated Individuals, IDs:	LEW139a, LEW139b, LEW139c, LEW139d, LEW139e
------------------------------	---

(other individuals)	
---------------------	--



Map / Marker ID:	LEW139
------------------	---------------

Individual Plot ID:	LEW139f
---------------------	----------------

GPS (wgs84-18N)	lat: N44° 6' 19.707" long: W75° 31' 12.331
-----------------	--

Cemetery:	Lewisburg, Sterlingbush, St. Patrick's
-----------	--

Context:	Contiguous
----------	------------

Plot Placement:	In Rows
-----------------	---------

Grade Slope:	Negative
--------------	----------

Exposure:	Tree Overhang
-----------	---------------

Plot Accessories:	-
-------------------	---

General Comments:	-
-------------------	---

Additional Information:	
-------------------------	--

References:	
-------------	--

CEMETERY INTEREST FORM

(PAGE 2 OF 2)

Marker ID: LEW139



Daniel	J
Mulvaney	

PUBLIC WORKS
ENVIRONMENTAL DIVISION
FORT DRUM, NEW YORK





CEMETERY INTEREST FORM

(PAGE 1 OF 2)

PUBLIC WORKS, ENVIRONMENTAL DIVISION
FORT DRUM, NEW YORK

FIRST NAME:	Michael
MIDDLE NAME:	H
LAST NAME:	Doyle
MAIDEN NAME:	

<i>BIRTH DATE:</i>		<i>DEATH DATE:</i>	
DAY:	<input type="text"/>	DAY:	<input type="text"/>
MONTH:	<input type="text"/>	MONTH:	<input type="text"/>
YEAR:	1854	YEAR:	1930

<i>AGE:</i>			
YEARS:	76	MONTHS:	<input type="text"/>
		DAYS:	<input type="text"/>

GENDER:	M
---------	----------

EPITAPH OR SCRIPT:	MICHAEL H. / 1854 - 1930
--------------------	---------------------------------

EPITAPH OR SCRIPT (CONT):	
---------------------------	--

MILITARY MARKER	-
-----------------	---

Marker Plot Type:	Single
-------------------	---------------

Marker Description	Headstone
--------------------	------------------

Family Plot ID:	LEWFP24
-----------------	----------------

Family Plot Name:	Doyle
-------------------	--------------

Associated Markers, IDs:	LEW141
(for this individual)	

Associated Individuals, IDs:	LEW142, LEW143
(other individuals)	



Map / Marker ID:	LEW140
------------------	---------------

Individual Plot ID:	LEW140
---------------------	---------------

GPS (wgs84-18N)	lat: N44° 6' 19.613" long: W75° 31' 12.264
-----------------	--

Cemetery:	Lewisburg, Sterlingbush, St. Patrick's
-----------	---

Context:	Contiguous
----------	-------------------

Plot Placement:	In Rows
-----------------	----------------

Grade Slope:	None
--------------	-------------

Exposure:	Open
-----------	-------------

Plot Accessories:	-
-------------------	---

General Comments:	-
-------------------	---

Additional Information:	
-------------------------	--

References:	
-------------	--

CEMETERY INTEREST FORM

(PAGE 2 OF 2)

Marker ID: LEW140



Michael	H
Doyle	

PUBLIC WORKS
ENVIRONMENTAL DIVISION
FORT DRUM, NEW YORK





CEMETERY INTEREST FORM

(PAGE 1 OF 2)

PUBLIC WORKS, ENVIRONMENTAL DIVISION
FORT DRUM, NEW YORK

FIRST NAME:	<input type="text"/>
MIDDLE NAME:	<input type="text"/>
LAST NAME:	Doyle
MAIDEN NAME:	<input type="text"/>

BIRTH DATE:

DEATH DATE:

DAY:	<input type="text"/>	DAY:	<input type="text"/>
MONTH:	<input type="text"/>	MONTH:	<input type="text"/>
YEAR:	<input type="text"/>	YEAR:	<input type="text"/>

AGE:

YEARS:	<input type="text"/>	MONTHS:	<input type="text"/>	DAYS:	<input type="text"/>
--------	----------------------	---------	----------------------	-------	----------------------

GENDER:	<input type="text"/>
---------	----------------------

EPITAPH OR SCRIPT:	I.H.S. (in cross) / DOYLE
--------------------	---------------------------

EPITAPH OR SCRIPT (CONT):	<input type="text"/>
---------------------------	----------------------

MILITARY MARKER	-
-----------------	---

Marker Plot Type:	Family
-------------------	--------

Marker Description	Other
--------------------	-------

Family Plot ID:	LEWFP24
-----------------	---------

Family Plot Name:	Doyle
-------------------	-------

Associated Markers, IDs: (for this individual)	LEW140, LEW142, LEW143
---	------------------------

Associated Individuals, IDs: (other individuals)	<input type="text"/>
---	----------------------



Map / Marker ID:	LEW141
-------------------------	---------------

Individual Plot ID:	LEW141
---------------------	---------------

GPS (wgs84-18N)	lat: N44° 6' 19.587" long: W75° 31' 12.246
-----------------	--

Cemetery:	Lewisburg, Sterlingbush, St. Patrick's
-----------	--

Context:	Contiguous
----------	------------

Plot Placement:	In Rows
-----------------	---------

Grade Slope:	None
--------------	------

Exposure:	Open
-----------	------

Plot Accessories:	-
-------------------	---

General Comments:	-
-------------------	---

Additional Information:	<input type="text"/>
-------------------------	----------------------

References:	<input type="text"/>
-------------	----------------------

CEMETERY INTEREST FORM

Marker ID: LEW141

(PAGE 2 OF 2)



Doyle	

PUBLIC WORKS
ENVIRONMENTAL DIVISION
FORT DRUM, NEW YORK





CEMETERY INTEREST FORM

(PAGE 1 OF 2)

PUBLIC WORKS, ENVIRONMENTAL DIVISION
FORT DRUM, NEW YORK

FIRST NAME:	Ellen
MIDDLE NAME:	
LAST NAME:	Doyle
MAIDEN NAME:	

<i>BIRTH DATE:</i>		<i>DEATH DATE:</i>	
DAY:		DAY:	
MONTH:		MONTH:	
YEAR:	1856	YEAR:	1928

<i>AGE:</i>			
YEARS:	72	MONTHS:	
		DAYS:	

GENDER:	F
---------	---

EPITAPH OR SCRIPT:	ELLEN / HIS WIFE / 1856 - 1928
--------------------	--------------------------------

EPITAPH OR SCRIPT (CONT):	
---------------------------	--

MILITARY MARKER	-
-----------------	---

Marker Plot Type:	Single
-------------------	--------

Marker Description	Headstone
--------------------	-----------

Family Plot ID:	LEWFP24
-----------------	---------

Family Plot Name:	Doyle
-------------------	-------

Associated Markers, IDs:	LEW141
(for this individual)	

Associated Individuals, IDs:	LEW140, LEW143
(other individuals)	



Map / Marker ID:	LEW142
------------------	---------------

Individual Plot ID:	LEW142
---------------------	---------------

GPS (wgs84-18N)	lat: N44° 6' 19.567" long: W75° 31' 12.232
-----------------	--

Cemetery:	Lewisburg, Sterlingbush, St. Patrick's
-----------	--

Context:	Contiguous
----------	------------

Plot Placement:	In Rows
-----------------	---------

Grade Slope:	None
--------------	------

Exposure:	Open
-----------	------

Plot Accessories:	-
-------------------	---

General Comments:	-
-------------------	---

Additional Information:	
-------------------------	--

References:	
-------------	--

CEMETERY INTEREST FORM

(PAGE 2 OF 2)

Marker ID: LEW142



Ellen	
Doyle	

PUBLIC WORKS
ENVIRONMENTAL DIVISION
FORT DRUM, NEW YORK





CEMETERY INTEREST FORM

(PAGE 1 OF 2)

PUBLIC WORKS, ENVIRONMENTAL DIVISION
FORT DRUM, NEW YORK

FIRST NAME:	John
MIDDLE NAME:	W
LAST NAME:	Doyle
MAIDEN NAME:	

<i>BIRTH DATE:</i>		<i>DEATH DATE:</i>	
DAY:	<input type="text"/>	DAY:	<input type="text"/>
MONTH:	<input type="text"/>	MONTH:	<input type="text"/>
YEAR:	1880	YEAR:	1882

<i>AGE:</i>			
YEARS:	2	MONTHS:	<input type="text"/>
		DAYS:	<input type="text"/>

GENDER:	M
---------	----------

EPITAPH OR SCRIPT:	JOHN W. / THEIR SON / 1880 - 1882
--------------------	--

EPITAPH OR SCRIPT (CONT):	
---------------------------	--

MILITARY MARKER	-
-----------------	---

Marker Plot Type:	Single
-------------------	---------------

Marker Description	Headstone
--------------------	------------------

Family Plot ID:	LEWFP24
-----------------	----------------

Family Plot Name:	Doyle
-------------------	--------------

Associated Markers, IDs:	LEW141
--------------------------	---------------

(for this individual)

Associated Individuals, IDs:	LEW140, LEW142
------------------------------	-----------------------

(other individuals)



Map / Marker ID:	LEW143
------------------	---------------

Individual Plot ID:	LEW143
---------------------	---------------

GPS (wgs84-18N)	lat: N44° 6' 19.549" long: W75° 31' 12.219
-----------------	--

Cemetery:	Lewisburg, Sterlingbush, St. Patrick's
-----------	---

Context:	Contiguous
----------	-------------------

Plot Placement:	In Rows
-----------------	----------------

Grade Slope:	None
--------------	-------------

Exposure:	Open
-----------	-------------

Plot Accessories:	-
-------------------	---

General Comments:	-
-------------------	---

Additional Information:	
-------------------------	--

References:	
-------------	--

CEMETERY INTEREST FORM

(PAGE 2 OF 2)

Marker ID: LEW143



John	W
Doyle	

PUBLIC WORKS
ENVIRONMENTAL DIVISION
FORT DRUM, NEW YORK





CEMETERY INTEREST FORM

(PAGE 1 OF 2)

PUBLIC WORKS, ENVIRONMENTAL DIVISION
FORT DRUM, NEW YORK

FIRST NAME:	M
MIDDLE NAME:	B
LAST NAME:	Fisher
MAIDEN NAME:	

BIRTH DATE:

DEATH DATE:

DAY:		DAY:	
MONTH:		MONTH:	
YEAR:		YEAR:	

AGE:

YEARS:		MONTHS:		DAYS:	
--------	--	---------	--	-------	--

GENDER:	M
---------	----------

EPITAPH OR SCRIPT:	(E face) M. B. FISHER, / (blank) / MARY J. HIS WIFE / (blank) / FISHER / (N face) JAMES, / DIED / JULY 23, 1887, / AE. 7 y's. 8 mo. / WILLIAM, / DIED / JUNE 29, 1878 / AE. 6 mo. 6d's. / THEIR CHILDREN
--------------------	--

EPITAPH OR SCRIPT (CONT):	
---------------------------	--

MILITARY MARKER	-
-----------------	---

Marker Plot Type:	Family
-------------------	--------

Marker Description	Pedestal with Obelisk
--------------------	-----------------------

Family Plot ID:	LEWFP25
-----------------	---------

Family Plot Name:	Fisher
-------------------	--------

Associated Markers, IDs:	-
(for this individual)	

Associated Individuals, IDs:	LEW144b, LEW144c, LEW144d
(other individuals)	



Map / Marker ID:	LEW144
------------------	---------------

Individual Plot ID:	LEW144a
---------------------	----------------

GPS (wgs84-18N)	lat: N44° 6' 19.486" long: W75° 31' 12.177
-----------------	--

Cemetery:	Lewisburg, Sterlingbush, St. Patrick's
-----------	--

Context:	Isolated
----------	----------

Plot Placement:	In Rows
-----------------	---------

Grade Slope:	None
--------------	------

Exposure:	Tree Overhang
-----------	---------------

Plot Accessories:	-
-------------------	---

General Comments:	May be related to nearby Andrew Fisher (LEW138) due to proximity.
-------------------	---

Additional Information:	
-------------------------	--

References:	
-------------	--

CEMETERY INTEREST FORM

Marker ID: LEW144

(PAGE 2 OF 2)



M	B
Fisher	

PUBLIC WORKS
ENVIRONMENTAL DIVISION
FORT DRUM, NEW YORK





CEMETERY INTEREST FORM

(PAGE 1 OF 2)

PUBLIC WORKS, ENVIRONMENTAL DIVISION
FORT DRUM, NEW YORK

FIRST NAME:	Mary
MIDDLE NAME:	J
LAST NAME:	Fisher
MAIDEN NAME:	

BIRTH DATE:

DEATH DATE:

DAY:	<input type="text"/>	DAY:	<input type="text"/>
MONTH:	<input type="text"/>	MONTH:	<input type="text"/>
YEAR:	<input type="text"/>	YEAR:	<input type="text"/>

AGE:

YEARS:	<input type="text"/>	MONTHS:	<input type="text"/>	DAYS:	<input type="text"/>
--------	----------------------	---------	----------------------	-------	----------------------

GENDER:	F
---------	----------

EPITAPH OR SCRIPT:	(E face) M. B. FISHER, / (blank) / MARY J. HIS WIFE / (blank) / FISHER / (N face) JAMES, / DIED / JULY 23, 1887, / AE. 7 y's. 8 mo. / WILLIAM, / DIED / JUNE 29, 1878 / AE. 6 mo. 6d's. / THEIR CHILDREN
--------------------	--

EPITAPH OR SCRIPT (CONT):	
---------------------------	--

MILITARY MARKER	-
-----------------	---

Marker Plot Type:	Family
-------------------	--------

Marker Description	Pedestal with Obelisk
--------------------	-----------------------

Family Plot ID:	LEWFP25
-----------------	---------

Family Plot Name:	Fisher
-------------------	--------

Associated Markers, IDs:	-
(for this individual)	

Associated Individuals, IDs:	LEW144a, LEW144c, LEW144d
(other individuals)	



Map / Marker ID:	LEW144
------------------	---------------

Individual Plot ID:	LEW144b
---------------------	----------------

GPS (wgs84-18N)	lat: N44° 6' 19.486" long: W75° 31' 12.177
-----------------	--

Cemetery:	Lewisburg, Sterlingbush, St. Patrick's
-----------	--

Context:	Isolated
----------	----------

Plot Placement:	In Rows
-----------------	---------

Grade Slope:	None
--------------	------

Exposure:	Tree Overhang
-----------	---------------

Plot Accessories:	-
-------------------	---

General Comments:	May be related to nearby Andrew Fisher (LEW138) due to proximity.
-------------------	---

Additional Information:	
-------------------------	--

References:	
-------------	--

CEMETERY INTEREST FORM

(PAGE 2 OF 2)

Marker ID: LEW144



Mary	J
Fisher	

PUBLIC WORKS
ENVIRONMENTAL DIVISION
FORT DRUM, NEW YORK





CEMETERY INTEREST FORM

(PAGE 1 OF 2)

PUBLIC WORKS, ENVIRONMENTAL DIVISION
FORT DRUM, NEW YORK

FIRST NAME:	James
MIDDLE NAME:	
LAST NAME:	Fisher
MAIDEN NAME:	

BIRTH DATE:

DEATH DATE:

DAY:		DAY:	23
MONTH:		MONTH:	July
YEAR:		YEAR:	1887

AGE:

YEARS:	7	MONTHS:	8	DAYS:	
--------	---	---------	---	-------	--

GENDER:	M
---------	---

EPITAPH OR SCRIPT:	(E face) M. B. FISHER, / (blank) / MARY J. HIS WIFE / (blank) / FISHER / (N face) JAMES, / DIED / JULY 23, 1887, / AE. 7 y's. 8 mo. / WILLIAM, / DIED / JUNE 29, 1878 / AE. 6 mo. 6d's. / THEIR CHILDREN
--------------------	--

EPITAPH OR SCRIPT (CONT):	
---------------------------	--

MILITARY MARKER	-
-----------------	---

Marker Plot Type:	Family
-------------------	--------

Marker Description	Pedestal with Obelisk
--------------------	-----------------------

Family Plot ID:	LEWFP25
-----------------	---------

Family Plot Name:	Fisher
-------------------	--------

Associated Markers, IDs:	-
(for this individual)	

Associated Individuals, IDs:	LEW144a, LEW144b, LEW144d
(other individuals)	



Map / Marker ID:	LEW144
------------------	---------------

Individual Plot ID:	LEW144c
---------------------	----------------

GPS (wgs84-18N)	lat: N44° 6' 19.486" long: W75° 31' 12.177
-----------------	--

Cemetery:	Lewisburg, Sterlingbush, St. Patrick's
-----------	--

Context:	Isolated
----------	----------

Plot Placement:	In Rows
-----------------	---------

Grade Slope:	None
--------------	------

Exposure:	Tree Overhang
-----------	---------------

Plot Accessories:	-
-------------------	---

General Comments:	May be related to nearby Andrew Fisher (LEW138) due to proximity.
-------------------	---

Additional Information:	
-------------------------	--

References:	
-------------	--

CEMETERY INTEREST FORM

Marker ID: LEW144

(PAGE 2 OF 2)



James	
Fisher	

PUBLIC WORKS
ENVIRONMENTAL DIVISION
FORT DRUM, NEW YORK





CEMETERY INTEREST FORM

(PAGE 1 OF 2)

PUBLIC WORKS, ENVIRONMENTAL DIVISION
FORT DRUM, NEW YORK

FIRST NAME:	William
MIDDLE NAME:	
LAST NAME:	Fisher
MAIDEN NAME:	

BIRTH DATE:

DEATH DATE:

DAY:		DAY:	29
MONTH:		MONTH:	June
YEAR:		YEAR:	1878

AGE:

YEARS:	0	MONTHS:	6	DAYS:	6
--------	---	---------	---	-------	---

GENDER:	M
---------	---

EPITAPH OR SCRIPT:	(E face) M. B. FISHER, / (blank) / MARY J. HIS WIFE / (blank) / FISHER / (N face) JAMES, / DIED / JULY 23, 1887, / AE. 7 y's. 8 mo. / WILLIAM, / DIED / JUNE 29, 1878 / AE. 6 mo. 6d's. / THEIR CHILDREN
--------------------	--

EPITAPH OR SCRIPT (CONT):	
---------------------------	--

MILITARY MARKER	-
-----------------	---

Marker Plot Type:	Family
-------------------	--------

Marker Description	Pedestal with Obelisk
--------------------	-----------------------

Family Plot ID:	LEWFP25
-----------------	---------

Family Plot Name:	Fisher
-------------------	--------

Associated Markers, IDs:	-
(for this individual)	

Associated Individuals, IDs:	LEW144a, LEW144b, LEW144c
(other individuals)	



Map / Marker ID:	LEW144
------------------	---------------

Individual Plot ID:	LEW144d
---------------------	----------------

GPS (wgs84-18N)	lat: N44° 6' 19.486" long: W75° 31' 12.177
-----------------	--

Cemetery:	Lewisburg, Sterlingbush, St. Patrick's
-----------	--

Context:	Isolated
----------	----------

Plot Placement:	In Rows
-----------------	---------

Grade Slope:	None
--------------	------

Exposure:	Tree Overhang
-----------	---------------

Plot Accessories:	-
-------------------	---

General Comments:	May be related to nearby Andrew Fisher (LEW138) due to proximity.
-------------------	---

Additional Information:	
-------------------------	--

References:	
-------------	--

CEMETERY INTEREST FORM

Marker ID: LEW144

(PAGE 2 OF 2)



William

Fisher

PUBLIC WORKS
ENVIRONMENTAL DIVISION
FORT DRUM, NEW YORK





CEMETERY INTEREST FORM

(PAGE 1 OF 2)

PUBLIC WORKS, ENVIRONMENTAL DIVISION
FORT DRUM, NEW YORK

FIRST NAME:	John
MIDDLE NAME:	
LAST NAME:	McDonald
MAIDEN NAME:	

BIRTH DATE:

DEATH DATE:

DAY:	<input type="text"/>	DAY:	<input type="text"/>
MONTH:	<input type="text"/>	MONTH:	<input type="text"/>
YEAR:	1844	YEAR:	1900

AGE:

YEARS:	56	MONTHS:	<input type="text"/>	DAYS:	<input type="text"/>
--------	----	---------	----------------------	-------	----------------------

GENDER:	M
---------	---

EPITAPH OR SCRIPT:	(E face) I.H.S. (in cross) / JOHN McDONALD / 1844 - 1900 / ALICE, HIS WIFE / 1843 - 1911 / McDONALD / (W face) I.H.S. (in cross) / THEIR CHILDREN / THOMAS, 1874 - 1882 / ROSANNA, 1876 - 1882
--------------------	--

EPITAPH OR SCRIPT (CONT):	
---------------------------	--

MILITARY MARKER	-
-----------------	---

Marker Plot Type:	Family
-------------------	--------

Marker Description	Headstone
--------------------	-----------

Family Plot ID:	LEWFP26
-----------------	---------

Family Plot Name:	McDonald
-------------------	----------

Associated Markers, IDs:	LEW146, LEW147, LEW148, LEW149, LEW150
--------------------------	--

(for this individual)

Associated Individuals, IDs:	LEW145b, LEW145c, LEW145d
------------------------------	---------------------------

(other individuals)



Map / Marker ID:	LEW145
-------------------------	---------------

Individual Plot ID:	LEW145a
---------------------	----------------

GPS (wgs84-18N)	lat: N44° 6' 19.887" long: W75° 31' 12.747"
-----------------	---

Cemetery:	Lewisburg, Sterlingbush, St. Patrick's
-----------	--

Context:	Contiguous
----------	------------

Plot Placement:	In Rows
-----------------	---------

Grade Slope:	Positive
--------------	----------

Exposure:	Open
-----------	------

Plot Accessories:	Glass (Shards, Molded, Clear)
-------------------	-------------------------------

General Comments:	Mostly Polished Granite
-------------------	-------------------------

Additional Information:	
-------------------------	--

References:	
-------------	--

CEMETERY INTEREST FORM

Marker ID: LEW145

(PAGE 2 OF 2)



John	
McDonald	

PUBLIC WORKS
ENVIRONMENTAL DIVISION
FORT DRUM, NEW YORK





CEMETERY INTEREST FORM

(PAGE 1 OF 2)

PUBLIC WORKS, ENVIRONMENTAL DIVISION
FORT DRUM, NEW YORK

FIRST NAME:	Rosanna
MIDDLE NAME:	
LAST NAME:	McDonald
MAIDEN NAME:	

BIRTH DATE:

DEATH DATE:

DAY:		DAY:	
MONTH:		MONTH:	
YEAR:	1876	YEAR:	1882

AGE:

YEARS:	6	MONTHS:		DAYS:	
--------	---	---------	--	-------	--

GENDER:	F
---------	---

EPITAPH OR SCRIPT:	(E face) I.H.S. (in cross) / JOHN McDONALD / 1844 - 1900 / ALICE, HIS WIFE / 1843 - 1911 / McDONALD / (W face) I.H.S. (in cross) / THEIR CHILDREN / THOMAS, 1874 - 1882 / ROSANNA, 1876 - 1882
--------------------	--

EPITAPH OR SCRIPT (CONT):	
---------------------------	--

MILITARY MARKER	-
-----------------	---

Marker Plot Type:	Family
-------------------	--------

Marker Description	Headstone
--------------------	-----------

Family Plot ID:	LEWFP26
-----------------	---------

Family Plot Name:	McDonald
-------------------	----------

Associated Markers, IDs:	LEW146, LEW147, LEW148, LEW149, LEW150
--------------------------	--

(for this individual)

Associated Individuals, IDs:	LEW145a, LEW145b, LEW145c
------------------------------	---------------------------

(other individuals)



Map / Marker ID:	LEW145
------------------	---------------

Individual Plot ID:	LEW145d
---------------------	----------------

GPS (wgs84-18N)	lat: N44° 6' 19.887" long: W75° 31' 12.747"
-----------------	---

Cemetery:	Lewisburg, Sterlingbush, St. Patrick's
-----------	--

Context:	Contiguous
----------	------------

Plot Placement:	In Rows
-----------------	---------

Grade Slope:	Positive
--------------	----------

Exposure:	Open
-----------	------

Plot Accessories:	Glass (Shards, Molded, Clear)
-------------------	-------------------------------

General Comments:	Mostly Polished Granite
-------------------	-------------------------

Additional Information:	
-------------------------	--

References:	
-------------	--

CEMETERY INTEREST FORM

(PAGE 2 OF 2)

Marker ID: LEW145



Rosanna

McDonald

PUBLIC WORKS
ENVIRONMENTAL DIVISION
FORT DRUM, NEW YORK





CEMETERY INTEREST FORM

(PAGE 1 OF 2)

PUBLIC WORKS, ENVIRONMENTAL DIVISION
FORT DRUM, NEW YORK

FIRST NAME:	Alice
MIDDLE NAME:	
LAST NAME:	McDonald
MAIDEN NAME:	

BIRTH DATE:

DEATH DATE:

DAY:		DAY:	
MONTH:		MONTH:	
YEAR:	1843	YEAR:	1911

AGE:

YEARS:	68	MONTHS:		DAYS:	
--------	----	---------	--	-------	--

GENDER:	F
---------	---

EPITAPH OR SCRIPT:	(E face) I.H.S. (in cross) / JOHN McDONALD / 1844 - 1900 / ALICE, HIS WIFE / 1843 - 1911 / McDONALD / (W face) I.H.S. (in cross) / THEIR CHILDREN / THOMAS, 1874 - 1882 / ROSANNA, 1876 - 1882
--------------------	--

EPITAPH OR SCRIPT (CONT):	
---------------------------	--

MILITARY MARKER	-
-----------------	---

Marker Plot Type:	Family
-------------------	--------

Marker Description	Headstone
--------------------	-----------

Family Plot ID:	LEWFP26
-----------------	---------

Family Plot Name:	McDonald
-------------------	----------

Associated Markers, IDs:	LEW146, LEW147, LEW148, LEW149, LEW150
--------------------------	--

(for this individual)

Associated Individuals, IDs:	LEW145a, LEW145c, LEW145d
------------------------------	---------------------------

(other individuals)



Map / Marker ID:	LEW145
------------------	---------------

Individual Plot ID:	LEW145b
---------------------	----------------

GPS (wgs84-18N)	lat: N44° 6' 19.887" long: W75° 31' 12.747"
-----------------	---

Cemetery:	Lewisburg, Sterlingbush, St. Patrick's
-----------	--

Context:	Contiguous
----------	------------

Plot Placement:	In Rows
-----------------	---------

Grade Slope:	Positive
--------------	----------

Exposure:	Open
-----------	------

Plot Accessories:	Glass (Shards, Molded, Clear)
-------------------	-------------------------------

General Comments:	Mostly Polished Granite
-------------------	-------------------------

Additional Information:	
-------------------------	--

References:	
-------------	--

CEMETERY INTEREST FORM




(PAGE 2 OF 2)

Marker ID: LEW145



Alice	
McDonald	

PUBLIC WORKS
ENVIRONMENTAL DIVISION
FORT DRUM, NEW YORK





CEMETERY INTEREST FORM

(PAGE 1 OF 2)

PUBLIC WORKS, ENVIRONMENTAL DIVISION
FORT DRUM, NEW YORK

FIRST NAME:	Thomas
MIDDLE NAME:	
LAST NAME:	McDonald
MAIDEN NAME:	

BIRTH DATE:

DEATH DATE:

DAY:		DAY:	
MONTH:		MONTH:	
YEAR:	1874	YEAR:	1882

AGE:

YEARS:	8	MONTHS:		DAYS:	
--------	---	---------	--	-------	--

GENDER:	M
---------	---

EPITAPH OR SCRIPT:	(E face) I.H.S. (in cross) / JOHN McDONALD / 1844 - 1900 / ALICE, HIS WIFE / 1843 - 1911 / McDONALD / (W face) I.H.S. (in cross) / THEIR CHILDREN / THOMAS, 1874 - 1882 / ROSANNA, 1876 - 1882
--------------------	--

EPITAPH OR SCRIPT (CONT):	
---------------------------	--

MILITARY MARKER	-
-----------------	---

Marker Plot Type:	Family
-------------------	--------

Marker Description	Headstone
--------------------	-----------

Family Plot ID:	LEWFP26
-----------------	---------

Family Plot Name:	McDonald
-------------------	----------

Associated Markers, IDs:	LEW146, LEW147, LEW148, LEW149, LEW150
--------------------------	--

(for this individual)

Associated Individuals, IDs:	LEW145a, LEW145b, LEW145d
------------------------------	---------------------------

(other individuals)



Map / Marker ID:	LEW145
------------------	---------------

Individual Plot ID:	LEW145c
---------------------	----------------

GPS (wgs84-18N)	lat: N44° 6' 19.887" long: W75° 31' 12.747
-----------------	--

Cemetery:	Lewisburg, Sterlingbush, St. Patrick's
-----------	--

Context:	Contiguous
----------	------------

Plot Placement:	In Rows
-----------------	---------

Grade Slope:	Positive
--------------	----------

Exposure:	Open
-----------	------

Plot Accessories:	Glass (Shards, Molded, Clear)
-------------------	-------------------------------

General Comments:	Mostly Polished Granite
-------------------	-------------------------

Additional Information:	
-------------------------	--

References:	
-------------	--

CEMETERY INTEREST FORM

Marker ID: LEW145

(PAGE 2 OF 2)



Thomas

McDonald

PUBLIC WORKS
ENVIRONMENTAL DIVISION
FORT DRUM, NEW YORK





CEMETERY INTEREST FORM

(PAGE 1 OF 2)

PUBLIC WORKS, ENVIRONMENTAL DIVISION
FORT DRUM, NEW YORK

FIRST NAME:	
MIDDLE NAME:	
LAST NAME:	McDonald
MAIDEN NAME:	

<i>BIRTH DATE:</i>		<i>DEATH DATE:</i>	
DAY:		DAY:	
MONTH:		MONTH:	
YEAR:		YEAR:	

<i>AGE:</i>					
YEARS:		MONTHS:		DAYS:	

GENDER:	
---------	--

EPITAPH OR SCRIPT:	FATHER
--------------------	---------------

EPITAPH OR SCRIPT (CONT):	
---------------------------	--

MILITARY MARKER	-
-----------------	---

Marker Plot Type:	Single
-------------------	--------

Marker Description	Footstone
--------------------	-----------

Family Plot ID:	LEWF26
-----------------	--------

Family Plot Name:	McDonald
-------------------	----------

Associated Markers, IDs:	LEW145, LEW150
(for this individual)	

Associated Individuals, IDs:	
(other individuals)	



Map / Marker ID:	LEW146
------------------	---------------

Individual Plot ID:	LEW146
---------------------	---------------

GPS (wgs84-18N)	lat: N44° 6' 20.002" long: W75° 31' 12.619
-----------------	--

Cemetery:	Lewisburg, Sterlingbush, St. Patrick's
-----------	--

Context:	Contiguous
----------	------------

Plot Placement:	In Rows
-----------------	---------

Grade Slope:	Positive
--------------	----------

Exposure:	Open
-----------	------

Plot Accessories:	-
-------------------	---

General Comments:	-
-------------------	---

Additional Information:	
-------------------------	--

References:	
-------------	--

CEMETERY INTEREST FORM

(PAGE 2 OF 2)

Marker ID: LEW146



McDonald	

PUBLIC WORKS
ENVIRONMENTAL DIVISION
FORT DRUM, NEW YORK





CEMETERY INTEREST FORM

(PAGE 1 OF 2)

PUBLIC WORKS, ENVIRONMENTAL DIVISION
FORT DRUM, NEW YORK

FIRST NAME:	<input type="text"/>
MIDDLE NAME:	<input type="text"/>
LAST NAME:	McDonald
MAIDEN NAME:	<input type="text"/>

<i>BIRTH DATE:</i>		<i>DEATH DATE:</i>	
DAY:	<input type="text"/>	DAY:	<input type="text"/>
MONTH:	<input type="text"/>	MONTH:	<input type="text"/>
YEAR:	<input type="text"/>	YEAR:	<input type="text"/>

<i>AGE:</i>					
YEARS:	<input type="text"/>	MONTHS:	<input type="text"/>	DAYS:	<input type="text"/>

GENDER:	<input type="text"/>
---------	----------------------

EPITAPH OR SCRIPT:	THOMAS
--------------------	--------

EPITAPH OR SCRIPT (CONT):	<input type="text"/>
---------------------------	----------------------

MILITARY MARKER	-
-----------------	---

Marker Plot Type:	Single
-------------------	--------

Marker Description	Footstone
--------------------	-----------

Family Plot ID:	LEWF26
-----------------	--------

Family Plot Name:	McDonald
-------------------	----------

Associated Markers, IDs:	LEW145, LEW150
(for this individual)	

Associated Individuals, IDs:	
(other individuals)	



Map / Marker ID:	LEW147
------------------	---------------

Individual Plot ID:	LEW147
---------------------	---------------

GPS (wgs84-18N)	lat: N44° 6' 19.971" long: W75° 31' 12.598
-----------------	--

Cemetery:	Lewisburg, Sterlingbush, St. Patrick's
-----------	--

Context:	Contiguous
----------	------------

Plot Placement:	In Rows
-----------------	---------

Grade Slope:	Positive
--------------	----------

Exposure:	Open
-----------	------

Plot Accessories:	-
-------------------	---

General Comments:	-
-------------------	---

Additional Information:	<input type="text"/>
-------------------------	----------------------

References:	<input type="text"/>
-------------	----------------------

CEMETERY INTEREST FORM

Marker ID: LEW147

(PAGE 2 OF 2)



McDonald	

PUBLIC WORKS
ENVIRONMENTAL DIVISION
FORT DRUM, NEW YORK





CEMETERY INTEREST FORM

(PAGE 1 OF 2)

PUBLIC WORKS, ENVIRONMENTAL DIVISION
FORT DRUM, NEW YORK

FIRST NAME:

MIDDLE NAME:

LAST NAME: **McDonald**

MAIDEN NAME:

BIRTH DATE: DAY: MONTH: YEAR:

DEATH DATE: DAY: MONTH: YEAR:

AGE: YEARS: MONTHS: DAYS:

GENDER:

EPITAPH OR SCRIPT: **MOTHER**

EPITAPH OR SCRIPT (CONT):

MILITARY MARKER: -

Marker Plot Type: **Single**

Marker Description: **Footstone**

Family Plot ID: **LEWFP26**

Family Plot Name: **McDonald**

Associated Markers, IDs: **LEW145, LEW150**

(for this individual)

Associated Individuals, IDs:

(other individuals)



Map / Marker ID: **LEW148**

Individual Plot ID: **LEW148**

GPS (wgs84-18N) lat: **N44° 6' 19.935"** long: **W75° 31' 12.572**

Cemetery: Lewisburg, Sterlingbush, St. Patrick's

Context: Contiguous

Plot Placement: In Rows

Grade Slope: Positive

Exposure: Open

Plot Accessories: -

General Comments: -

Additional Information:

References:

CEMETERY INTEREST FORM

(PAGE 2 OF 2)

Marker ID: LEW148



McDonald	

PUBLIC WORKS
ENVIRONMENTAL DIVISION
FORT DRUM, NEW YORK





CEMETERY INTEREST FORM

(PAGE 1 OF 2)

PUBLIC WORKS, ENVIRONMENTAL DIVISION
FORT DRUM, NEW YORK

FIRST NAME:	
MIDDLE NAME:	
LAST NAME:	McDonald
MAIDEN NAME:	

<i>BIRTH DATE:</i>		<i>DEATH DATE:</i>	
DAY:		DAY:	
MONTH:		MONTH:	
YEAR:		YEAR:	

<i>AGE:</i>					
YEARS:		MONTHS:		DAYS:	

GENDER:	
---------	--

EPITAPH OR SCRIPT:	ROSANNA
--------------------	---------

EPITAPH OR SCRIPT (CONT):	
---------------------------	--

MILITARY MARKER	-
-----------------	---

Marker Plot Type:	Single
-------------------	--------

Marker Description	Footstone
--------------------	-----------

Family Plot ID:	LEWF26
-----------------	--------

Family Plot Name:	McDonald
-------------------	----------

Associated Markers, IDs:	LEW145, LEW150
(for this individual)	

Associated Individuals, IDs:	
(other individuals)	



Map / Marker ID:	LEW149
------------------	---------------

Individual Plot ID:	LEW149
---------------------	---------------

GPS (wgs84-18N)	lat: N44° 6' 19.897" long: W75° 31' 12.544
-----------------	--

Cemetery:	Lewisburg, Sterlingbush, St. Patrick's
-----------	--

Context:	Contiguous
----------	------------

Plot Placement:	In Rows
-----------------	---------

Grade Slope:	Positive
--------------	----------

Exposure:	Open
-----------	------

Plot Accessories:	-
-------------------	---

General Comments:	-
-------------------	---

Additional Information:	
-------------------------	--

References:	
-------------	--

CEMETERY INTEREST FORM

Marker ID: LEW149

(PAGE 2 OF 2)



McDonald	

PUBLIC WORKS
ENVIRONMENTAL DIVISION
FORT DRUM, NEW YORK





CEMETERY INTEREST FORM

(PAGE 1 OF 2)

PUBLIC WORKS, ENVIRONMENTAL DIVISION
FORT DRUM, NEW YORK

FIRST NAME:	<input type="text"/>
MIDDLE NAME:	<input type="text"/>
LAST NAME:	McDonald
MAIDEN NAME:	<input type="text"/>

<i>BIRTH DATE:</i>		<i>DEATH DATE:</i>	
DAY:	<input type="text"/>	DAY:	<input type="text"/>
MONTH:	<input type="text"/>	MONTH:	<input type="text"/>
YEAR:	<input type="text"/>	YEAR:	<input type="text"/>

<i>AGE:</i>					
YEARS:	<input type="text"/>	MONTHS:	<input type="text"/>	DAYS:	<input type="text"/>

GENDER:	<input type="text"/>
---------	----------------------

EPITAPH OR SCRIPT:	(East Pillars, facing East) M / (West Pillars, facing West) M
--------------------	--

EPITAPH OR SCRIPT (CONT):	<input type="text"/>
---------------------------	----------------------

MILITARY MARKER	-
-----------------	---

Marker Plot Type:	Family
-------------------	--------

Marker Description	Enclosure
--------------------	-----------

Family Plot ID:	LEWFP26
-----------------	---------

Family Plot Name:	McDonald
-------------------	----------

Associated Markers, IDs:	LEW145, LEW146, LEW147, LEW148, LEW149
(for this individual)	

Associated Individuals, IDs:	
(other individuals)	



Map / Marker ID:	LEW150
-------------------------	---------------

Individual Plot ID:	LEW150
---------------------	---------------

GPS (wgs84-18N)	lat: N44° 6' 19.923" long: W75° 31' 12.659
-----------------	--

Cemetery:	Lewisburg, Sterlingbush, St. Patrick's
-----------	--

Context:	Contiguous
----------	------------

Plot Placement:	In Rows
-----------------	---------

Grade Slope:	Positive
--------------	----------

Exposure:	Open
-----------	------

Plot Accessories:	-
-------------------	---

General Comments:	-
-------------------	---

Additional Information:	
-------------------------	--

References:	
-------------	--

CEMETERY INTEREST FORM


Marker ID: LEW150

(PAGE 2 OF 2)



McDonald	

PUBLIC WORKS
ENVIRONMENTAL DIVISION
FORT DRUM, NEW YORK





CEMETERY INTEREST FORM

(PAGE 1 OF 2)

PUBLIC WORKS, ENVIRONMENTAL DIVISION
FORT DRUM, NEW YORK

FIRST NAME:	Julia
MIDDLE NAME:	
LAST NAME:	Downey
MAIDEN NAME:	

<i>BIRTH DATE:</i>		<i>DEATH DATE:</i>	
DAY:		DAY:	17
MONTH:		MONTH:	September
YEAR:		YEAR:	1881

<i>AGE:</i>			
YEARS:	33	MONTHS:	
		DAYS:	

GENDER:	F
---------	---

EPITAPH OR SCRIPT:	JULIA DOWNEY / DIED / SEPT, 17, 1881 / AE. 33, YRS.
--------------------	---

EPITAPH OR SCRIPT (CONT):

MILITARY MARKER

-

Marker Plot Type:

Single

Marker Description

Pedestal with Obelisk

Family Plot ID:

-

Family Plot Name:

Associated Markers, IDs:

-

(for this individual)

Associated Individuals, IDs:

(other individuals)



Map / Marker ID:	LEW151
------------------	---------------

Individual Plot ID:	LEW151
---------------------	---------------

GPS (wgs84-18N)	lat: N44° 6' 19.745" long: W75° 31' 12.653
-----------------	--

Cemetery:	Lewisburg, Sterlingbush, St. Patrick's
-----------	--

Context:	Contiguous
----------	------------

Plot Placement:	In Rows
-----------------	---------

Grade Slope:	Positive
--------------	----------

Exposure:	Open
-----------	------

Plot Accessories:	-
-------------------	---

General Comments:	-
-------------------	---

Additional Information:

References:

CEMETERY INTEREST FORM

(PAGE 2 OF 2)

Marker ID: LEW151



Julia	
Downey	

PUBLIC WORKS
ENVIRONMENTAL DIVISION
FORT DRUM, NEW YORK





CEMETERY INTEREST FORM

(PAGE 1 OF 2)

PUBLIC WORKS, ENVIRONMENTAL DIVISION
FORT DRUM, NEW YORK

FIRST NAME:	John
MIDDLE NAME:	W
LAST NAME:	Brown
MAIDEN NAME:	

<i>BIRTH DATE:</i>		<i>DEATH DATE:</i>	
DAY:	<input type="text"/>	DAY:	<input type="text"/>
MONTH:	<input type="text"/>	MONTH:	<input type="text"/>
YEAR:	1854	YEAR:	1927

<i>AGE:</i>			
YEARS:	73	MONTHS:	<input type="text"/>
		DAYS:	<input type="text"/>

GENDER:	M
---------	----------

EPITAPH OR SCRIPT:	JOHN W. BROWN / 1854 (I.H.S. cross) 1927
--------------------	---

EPITAPH OR SCRIPT (CONT):	
---------------------------	--

MILITARY MARKER	-
-----------------	---

Marker Plot Type:	Single
-------------------	--------

Marker Description	Headstone
--------------------	-----------

Family Plot ID:	-
-----------------	---

Family Plot Name:	
-------------------	--

Associated Markers, IDs:	-
--------------------------	---

(for this individual)

Associated Individuals, IDs:	
------------------------------	--

(other individuals)



Map / Marker ID:	LEW152
------------------	---------------

Individual Plot ID:	LEW152
---------------------	---------------

GPS (wgs84-18N)	lat: N44° 6' 19.545" long: W75° 31' 12.542
-----------------	--

Cemetery:	Lewisburg, Sterlingbush, St. Patrick's
-----------	--

Context:	Contiguous
----------	------------

Plot Placement:	In Rows
-----------------	---------

Grade Slope:	Negative
--------------	----------

Exposure:	Open
-----------	------

Plot Accessories:	-
-------------------	---

General Comments:	-
-------------------	---

Additional Information:	
-------------------------	--

References:	
-------------	--

CEMETERY INTEREST FORM

(PAGE 2 OF 2)

Marker ID: LEW152



John	W
Brown	

PUBLIC WORKS
ENVIRONMENTAL DIVISION
FORT DRUM, NEW YORK





CEMETERY INTEREST FORM

(PAGE 1 OF 2)

PUBLIC WORKS, ENVIRONMENTAL DIVISION
FORT DRUM, NEW YORK

FIRST NAME:	Edmund
MIDDLE NAME:	
LAST NAME:	Brown
MAIDEN NAME:	

<i>BIRTH DATE:</i>		<i>DEATH DATE:</i>	
DAY:	<input type="text"/>	DAY:	<input type="text"/>
MONTH:	<input type="text"/>	MONTH:	<input type="text"/>
YEAR:	1856	YEAR:	<input type="text"/>

<i>AGE:</i>			
YEARS:	<input type="text"/>	DAYS:	<input type="text"/>
MONTHS:	<input type="text"/>		

GENDER:	M
---------	---

EPITAPH OR SCRIPT:	EDMIND BROWN / 1856 (I.H.S. cross) 19(blank)
--------------------	---

EPITAPH OR SCRIPT (CONT):	
---------------------------	--

MILITARY MARKER	-
-----------------	---

Marker Plot Type:	Single
-------------------	--------

Marker Description	Headstone
--------------------	-----------

Family Plot ID:	-
-----------------	---

Family Plot Name:	
-------------------	--

Associated Markers, IDs:	-
(for this individual)	

Associated Individuals, IDs:	
(other individuals)	



Map / Marker ID:	LEW153
------------------	---------------

Individual Plot ID:	LEW153
---------------------	---------------

GPS (wgs84-18N)	lat: N44° 6' 19.495" long: W75° 31' 12.510
-----------------	--

Cemetery:	Lewisburg, Sterlingbush, St. Patrick's
-----------	--

Context:	Contiguous
----------	------------

Plot Placement:	In Rows
-----------------	---------

Grade Slope:	Negative
--------------	----------

Exposure:	Open
-----------	------

Plot Accessories:	-
-------------------	---

General Comments:	-
-------------------	---

Additional Information:	
-------------------------	--

References:	
-------------	--

CEMETERY INTEREST FORM

(PAGE 2 OF 2)

Marker ID: LEW153



Edmund

Brown

PUBLIC WORKS
ENVIRONMENTAL DIVISION
FORT DRUM, NEW YORK





CEMETERY INTEREST FORM

(PAGE 1 OF 2)

PUBLIC WORKS, ENVIRONMENTAL DIVISION
FORT DRUM, NEW YORK

FIRST NAME: (Unknown)

MIDDLE NAME:

LAST NAME: (Unknown)

MAIDEN NAME:

BIRTH DATE:

DEATH DATE:

DAY:

DAY:

MONTH:

MONTH:

YEAR:

YEAR:

AGE:

YEARS: MONTHS: DAYS:

GENDER:

EPITAPH OR SCRIPT: (illegible / missing)

EPITAPH OR SCRIPT (CONT):

MILITARY MARKER: -

Marker Plot Type: (Unknown)

Marker Description: (Unknown)

Family Plot ID: -

Family Plot Name:

Associated Markers, IDs:
(for this individual)

Associated Individuals, IDs:
(other individuals)



Map / Marker ID: LEW154

Individual Plot ID: LEW154

GPS (wgs84-18N) lat: N44° 6' 19.537" long: W75° 31' 12.399

Cemetery: Lewisburg, Sterlingbush, St. Patrick's

Context: Contiguous

Plot Placement: In Rows

Grade Slope: Negative

Exposure: Open

Plot Accessories: -

General Comments: -

Additional Information:

References:

CEMETERY INTEREST FORM

(PAGE 2 OF 2)

Marker ID: LEW154



(Unknown)	
(Unknown)	

PUBLIC WORKS
ENVIRONMENTAL DIVISION
FORT DRUM, NEW YORK





CEMETERY INTEREST FORM

(PAGE 1 OF 2)

PUBLIC WORKS, ENVIRONMENTAL DIVISION
FORT DRUM, NEW YORK

FIRST NAME:	Mary
MIDDLE NAME:	Elenore
LAST NAME:	McDermott
MAIDEN NAME:	

BIRTH DATE:

DEATH DATE:

DAY:		DAY:	
MONTH:		MONTH:	
YEAR:	1864	YEAR:	1905

AGE:

YEARS:	41	MONTHS:		DAYS:	
--------	----	---------	--	-------	--

GENDER:	F
---------	---

EPITAPH OR SCRIPT:	(E face) JOHN / McDERMOTT / 1835 - 1904 / BRIDGET, / His Wife / 1833 - 1901 / Co. A. 20th N.Y.C. / McDERMOTT / (S face) THEIR SONS / WILLIAM S. / 1866 - 1873 / JOHN G. / 1863 - 1896 / (N face) MARY / ELENORE / 1864 - 1905
--------------------	---

EPITAPH OR SCRIPT (CONT):	
---------------------------	--

MILITARY MARKER	(flag)
-----------------	--------

Marker Plot Type:	Family
-------------------	--------

Marker Description	Pedestal with Obelisk
--------------------	-----------------------

Family Plot ID:	LEWFP27
-----------------	---------

Family Plot Name:	McDermott
-------------------	-----------

Associated Markers, IDs:	LEW156, LEW157, LEW158
(for this individual)	

Associated Individuals, IDs:	LEW155a, LEW155b, LEW155c, LEW155d
(other individuals)	



Map / Marker ID:	LEW155
------------------	---------------

Individual Plot ID:	LEW155e
---------------------	----------------

GPS (wgs84-18N)	lat: N44° 6' 19.397" long: W75° 31' 12.418
-----------------	--

Cemetery:	Lewisburg, Sterlingbush, St. Patrick's
-----------	--

Context:	Contiguous
----------	------------

Plot Placement:	In Rows
-----------------	---------

Grade Slope:	None
--------------	------

Exposure:	Open
-----------	------

Plot Accessories:	Flag
-------------------	------

General Comments:	-
-------------------	---

Additional Information:	
-------------------------	--

References:	
-------------	--

CEMETERY INTEREST FORM

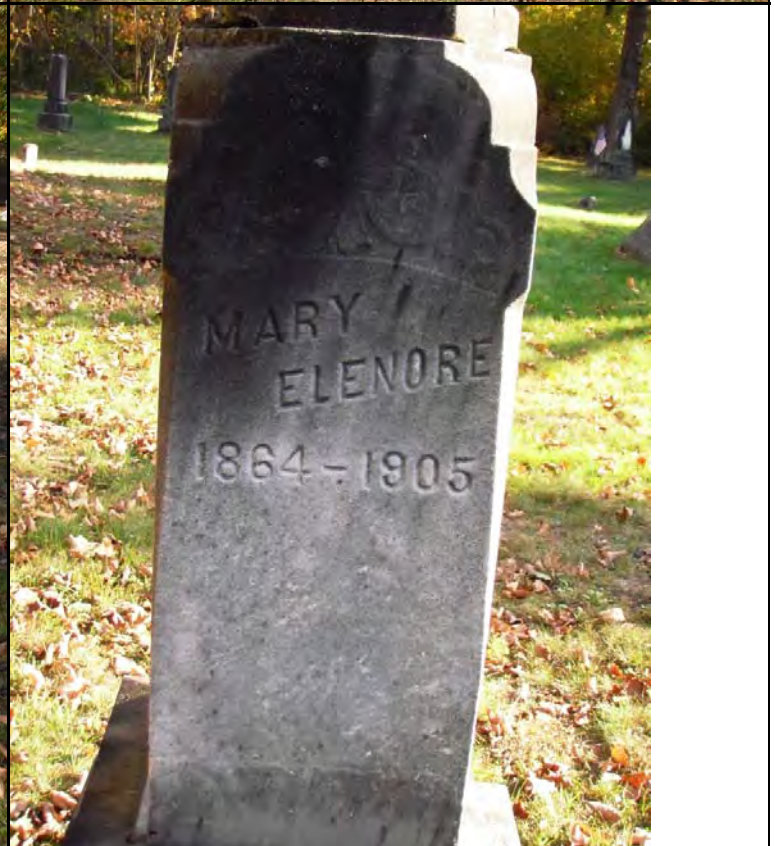
Marker ID: LEW155

(PAGE 2 OF 2)



Mary	Elenore
McDermott	

PUBLIC WORKS
ENVIRONMENTAL DIVISION
FORT DRUM, NEW YORK





CEMETERY INTEREST FORM

(PAGE 1 OF 2)

PUBLIC WORKS, ENVIRONMENTAL DIVISION
FORT DRUM, NEW YORK

FIRST NAME:	John
MIDDLE NAME:	
LAST NAME:	McDermott
MAIDEN NAME:	

BIRTH DATE:

DEATH DATE:

DAY:		DAY:	
MONTH:		MONTH:	
YEAR:	1835	YEAR:	1904

AGE:

YEARS:	69	MONTHS:		DAYS:	
--------	----	---------	--	-------	--

GENDER:	M
---------	----------

EPITAPH OR SCRIPT:	(E face) JOHN / McDERMOTT / 1835 - 1904 / BRIDGET, / His Wife / 1833 - 1901 / Co. A. 20th N.Y.C. / McDERMOTT / (S face) THEIR SONS / WILLIAM S. / 1866 - 1873 / JOHN G. / 1863 - 1896 / (N face) MARY / ELENORE / 1864 - 1905
--------------------	---

EPITAPH OR SCRIPT (CONT):	
---------------------------	--

MILITARY MARKER	Co. A. 20th N.Y.C.
-----------------	--------------------

Marker Plot Type:	Family
-------------------	--------

Marker Description	Pedestal with Obelisk
--------------------	-----------------------

Family Plot ID:	LEWFP27
-----------------	---------

Family Plot Name:	McDermott
-------------------	-----------

Associated Markers, IDs: (for this individual)	LEW156, LEW157, LEW158
---	------------------------

Associated Individuals, IDs: (other individuals)	LEW155b, LEW155c, LEW155d, LEW155e
---	------------------------------------



Map / Marker ID:	LEW155
-------------------------	---------------

Individual Plot ID:	LEW155a
---------------------	----------------

GPS (wgs84-18N)	lat: N44° 6' 19.397" long: W75° 31' 12.418
-----------------	--

Cemetery:	Lewisburg, Sterlingbush, St. Patrick's
-----------	--

Context:	Contiguous
----------	------------

Plot Placement:	In Rows
-----------------	---------

Grade Slope:	None
--------------	------

Exposure:	Open
-----------	------

Plot Accessories:	Flag
-------------------	------

General Comments:	-New Veteran Marker Placed on 25 June 2012.
-------------------	---

Additional Information:	McDERMONT, JOHN.—Age, 27 years. Enlisted, Dec 18, 1863, at Danube; mustered in as private, Co. A, Jan 4, 1864; transferred to Co. M and appointed corporal, Feb 3, 1865; mustered out with companv. July
-------------------------	--

References:	Military Roster (http://dmna.ny.gov/historic/reghist/reghistindex.htm)
-------------	---

CEMETERY INTEREST FORM

Marker ID: LEW155

(PAGE 2 OF 2)



John	
McDermott	

PUBLIC WORKS
ENVIRONMENTAL DIVISION
FORT DRUM, NEW YORK





CEMETERY INTEREST FORM

(PAGE 1 OF 2)

PUBLIC WORKS, ENVIRONMENTAL DIVISION
FORT DRUM, NEW YORK

FIRST NAME:	Bridget
MIDDLE NAME:	
LAST NAME:	McDermott
MAIDEN NAME:	

BIRTH DATE:

DEATH DATE:

DAY:		DAY:	
MONTH:		MONTH:	
YEAR:	1833	YEAR:	1901

AGE:

YEARS:	68	MONTHS:		DAYS:	
--------	----	---------	--	-------	--

GENDER:	F
---------	---

EPITAPH OR SCRIPT:	(E face) JOHN / McDERMOTT / 1835 - 1904 / BRIDGET, / His Wife / 1833 - 1901 / Co. A. 20th N.Y.C. / McDERMOTT / (S face) THEIR SONS / WILLIAM S. / 1866 - 1873 / JOHN G. / 1863 - 1896 / (N face) MARY / ELENORE / 1864 - 1905
--------------------	---

EPITAPH OR SCRIPT (CONT):

MILITARY MARKER	(flag)
-----------------	--------

Marker Plot Type:	Family
-------------------	--------

Marker Description	Pedestal with Obelisk
--------------------	-----------------------

Family Plot ID:	LEWFP27
-----------------	---------

Family Plot Name:	McDermott
-------------------	-----------

Associated Markers, IDs:	LEW156, LEW157, LEW158
(for this individual)	

Associated Individuals, IDs:	LEW155a, LEW155c, LEW155d, LEW155e
(other individuals)	



Map / Marker ID:	LEW155
------------------	---------------

Individual Plot ID:	LEW155b
---------------------	----------------

GPS (wgs84-18N)	lat: N44° 6' 19.397" long: W75° 31' 12.418
-----------------	--

Cemetery:	Lewisburg, Sterlingbush, St. Patrick's
-----------	--

Context:	Contiguous
----------	------------

Plot Placement:	In Rows
-----------------	---------

Grade Slope:	None
--------------	------

Exposure:	Open
-----------	------

Plot Accessories:	Flag
-------------------	------

General Comments:	-
-------------------	---

Additional Information:	
-------------------------	--

References:	
-------------	--

CEMETERY INTEREST FORM

Marker ID: LEW155

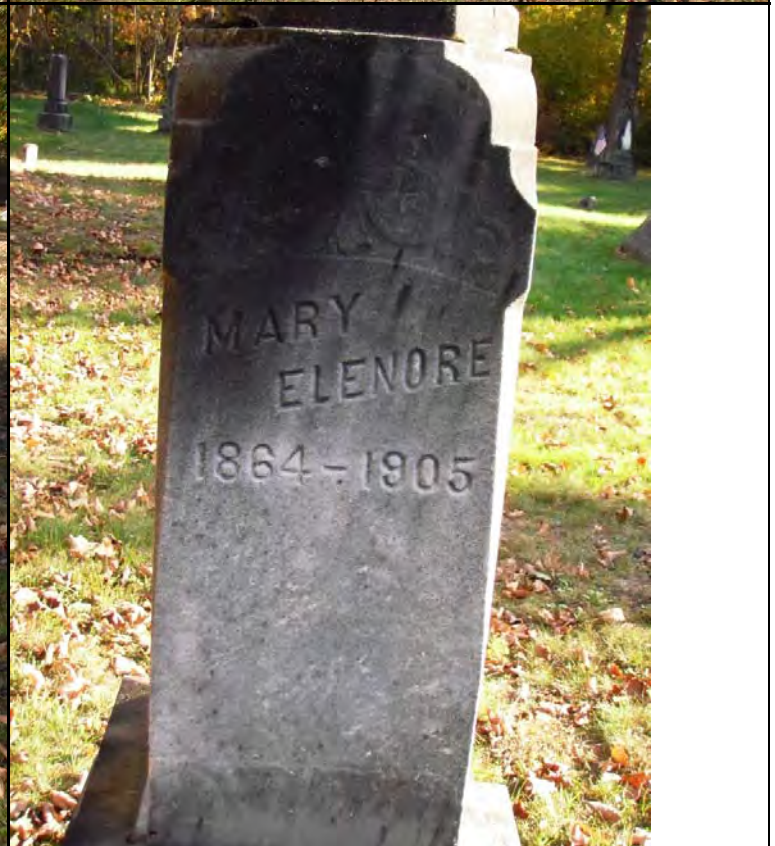
(PAGE 2 OF 2)



Bridget

McDermott

PUBLIC WORKS
ENVIRONMENTAL DIVISION
FORT DRUM, NEW YORK





CEMETERY INTEREST FORM

(PAGE 1 OF 2)

PUBLIC WORKS, ENVIRONMENTAL DIVISION
FORT DRUM, NEW YORK

FIRST NAME:	William
MIDDLE NAME:	S
LAST NAME:	McDermott
MAIDEN NAME:	

BIRTH DATE:

DEATH DATE:

DAY:	<input type="text"/>	DAY:	<input type="text"/>
MONTH:	<input type="text"/>	MONTH:	<input type="text"/>
YEAR:	1866	YEAR:	1873

AGE:

YEARS:	7	MONTHS:	<input type="text"/>	DAYS:	<input type="text"/>
--------	---	---------	----------------------	-------	----------------------

GENDER:	M
---------	---

EPITAPH OR SCRIPT:	(E face) JOHN / McDERMOTT / 1835 - 1904 / BRIDGET, / His Wife / 1833 - 1901 / Co. A. 20th N.Y.C. / McDERMOTT / (S face) THEIR SONS / WILLIAM S. / 1866 - 1873 / JOHN G. / 1863 - 1896 / (N face) MARY / ELENORE / 1864 - 1905
--------------------	---

EPITAPH OR SCRIPT (CONT):

EPITAPH OR SCRIPT (CONT):	
---------------------------	--

MILITARY MARKER	(flag)
-----------------	--------

Marker Plot Type:	Family
-------------------	--------

Marker Description	Pedestal with Obelisk
--------------------	-----------------------

Family Plot ID:	LEWFP27
-----------------	---------

Family Plot Name:	McDermott
-------------------	-----------

Associated Markers, IDs:	LEW156, LEW157, LEW158
(for this individual)	

Associated Individuals, IDs:	LEW155a, LEW155b, LEW155d, LEW155e
(other individuals)	



Map / Marker ID:	LEW155
-------------------------	---------------

Individual Plot ID:	LEW155c
---------------------	----------------

GPS (wgs84-18N)	lat: N44° 6' 19.397" long: W75° 31' 12.418
-----------------	--

Cemetery:	Lewisburg, Sterlingbush, St. Patrick's
-----------	--

Context:	Contiguous
----------	------------

Plot Placement:	In Rows
-----------------	---------

Grade Slope:	None
--------------	------

Exposure:	Open
-----------	------

Plot Accessories:	Flag
-------------------	------

General Comments:	-
-------------------	---

Additional Information:	
-------------------------	--

References:	
-------------	--

CEMETERY INTEREST FORM

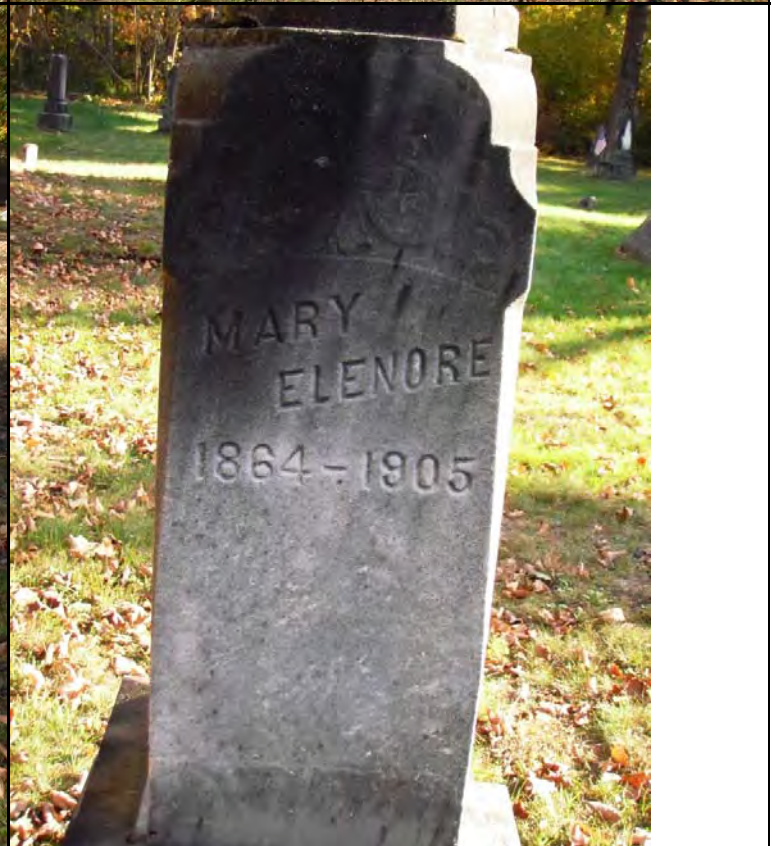
Marker ID: LEW155

(PAGE 2 OF 2)



William	S
McDermott	

PUBLIC WORKS
ENVIRONMENTAL DIVISION
FORT DRUM, NEW YORK





CEMETERY INTEREST FORM

(PAGE 1 OF 2)

PUBLIC WORKS, ENVIRONMENTAL DIVISION
FORT DRUM, NEW YORK

FIRST NAME:	John
MIDDLE NAME:	G
LAST NAME:	McDermott
MAIDEN NAME:	

BIRTH DATE:

DEATH DATE:

DAY:	<input type="text"/>	DAY:	<input type="text"/>
MONTH:	<input type="text"/>	MONTH:	<input type="text"/>
YEAR:	1863	YEAR:	1896

AGE:

YEARS:	33	MONTHS:	<input type="text"/>	DAYS:	<input type="text"/>
--------	----	---------	----------------------	-------	----------------------

GENDER:	M
---------	----------

EPITAPH OR SCRIPT:	(E face) JOHN / McDERMOTT / 1835 - 1904 / BRIDGET, / His Wife / 1833 - 1901 / Co. A. 20th N.Y.C. / McDERMOTT / (S face) THEIR SONS / WILLIAM S. / 1866 - 1873 / JOHN G. / 1863 - 1896 / (N face) MARY / ELENORE / 1864 - 1905
--------------------	---

EPITAPH OR SCRIPT (CONT):

EPITAPH OR SCRIPT (CONT):	
---------------------------	--

MILITARY MARKER	(flag)
-----------------	--------

Marker Plot Type:	Family
-------------------	--------

Marker Description	Pedestal with Obelisk
--------------------	-----------------------

Family Plot ID:	LEWFP27
-----------------	---------

Family Plot Name:	McDermott
-------------------	-----------

Associated Markers, IDs:	LEW156, LEW157, LEW158
(for this individual)	

Associated Individuals, IDs:	LEW155a, LEW155b, LEW155c, LEW155e
(other individuals)	



Map / Marker ID:	LEW155
------------------	---------------

Individual Plot ID:	LEW155d
---------------------	----------------

GPS (wgs84-18N)	lat: N44° 6' 19.397" long: W75° 31' 12.418
-----------------	--

Cemetery:	Lewisburg, Sterlingbush, St. Patrick's
-----------	--

Context:	Contiguous
----------	------------

Plot Placement:	In Rows
-----------------	---------

Grade Slope:	None
--------------	------

Exposure:	Open
-----------	------

Plot Accessories:	Flag
-------------------	------

General Comments:	-
-------------------	---

Additional Information:	
-------------------------	--

References:	
-------------	--

CEMETERY INTEREST FORM

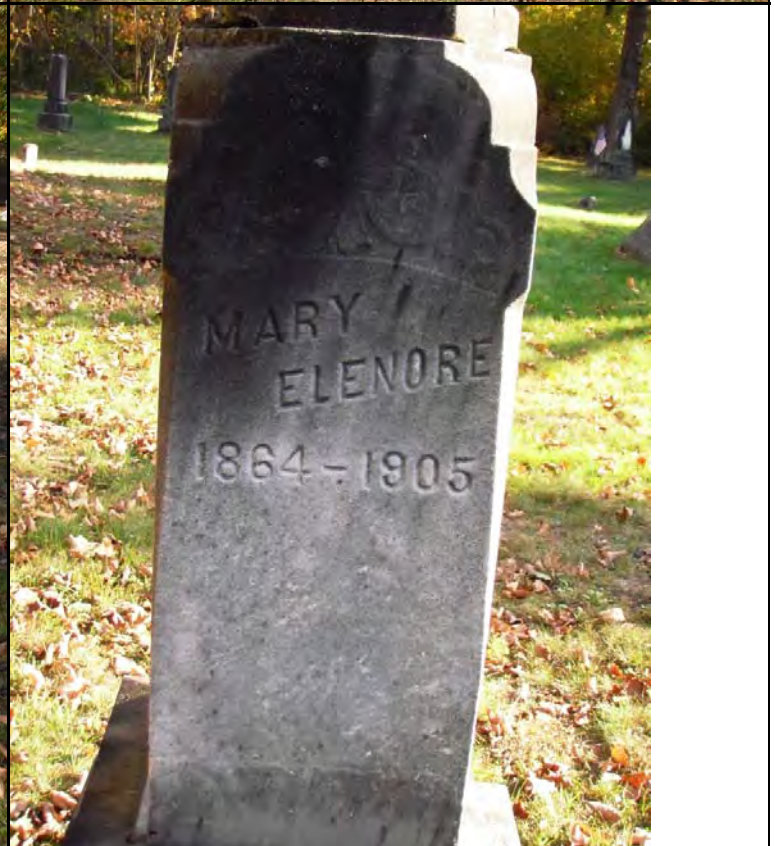
Marker ID: LEW155

(PAGE 2 OF 2)



John	G
McDermott	

PUBLIC WORKS
ENVIRONMENTAL DIVISION
FORT DRUM, NEW YORK





CEMETERY INTEREST FORM

(PAGE 1 OF 2)

PUBLIC WORKS, ENVIRONMENTAL DIVISION
FORT DRUM, NEW YORK

FIRST NAME:

MIDDLE NAME:

LAST NAME: **McDermott**

MAIDEN NAME:

BIRTH DATE:

DEATH DATE:

DAY:

DAY:

MONTH:

MONTH:

YEAR:

YEAR:

AGE:

YEARS:

MONTHS:

DAYS:

GENDER:

EPITAPH OR SCRIPT: **WILLIAM**

EPITAPH OR SCRIPT (CONT):

MILITARY MARKER: -

Marker Plot Type: **Single**

Marker Description: **Footstone**

Family Plot ID: **LEWFP27**

Family Plot Name: **McDermott**

Associated Markers, IDs:
(for this individual)

LEW155

Associated Individuals, IDs:
(other individuals)



Map / Marker ID: **LEW156**

Individual Plot ID: **LEW156**

GPS (wgs84-18N) lat: **N44° 6' 19.456"** long: **W75° 31' 12.356**

Cemetery: **Lewisburg, Sterlingbush, St. Patrick's**

Context: **Contiguous**

Plot Placement: **In Rows**

Grade Slope: **None**

Exposure: **Open**

Plot Accessories: -

General Comments: -

Additional Information:

References:

CEMETERY INTEREST FORM

Marker ID: LEW156

(PAGE 2 OF 2)



McDermott	

PUBLIC WORKS
ENVIRONMENTAL DIVISION
FORT DRUM, NEW YORK





CEMETERY INTEREST FORM

(PAGE 1 OF 2)

PUBLIC WORKS, ENVIRONMENTAL DIVISION
FORT DRUM, NEW YORK

FIRST NAME:

MIDDLE NAME:

LAST NAME: **McDermott**

MAIDEN NAME:

BIRTH DATE:

DEATH DATE:

DAY:

DAY:

MONTH:

MONTH:

YEAR:

YEAR:

AGE:

YEARS:

MONTHS:

DAYS:

GENDER:

EPITAPH OR SCRIPT: **JOHN**

EPITAPH OR SCRIPT (CONT):

MILITARY MARKER: -

Marker Plot Type: **Single**

Marker Description: **Footstone**

Family Plot ID: **LEWFP27**

Family Plot Name: **McDermott**

Associated Markers, IDs:
LEW155

(for this individual)

Associated Individuals, IDs:

(other individuals)



Map / Marker ID: **LEW157**

Individual Plot ID: **LEW157**

GPS (wgs84-18N) lat: **N44° 6' 19.427"** long: **W75° 31' 12.332**

Cemetery: **Lewisburg, Sterlingbush, St. Patrick's**

Context: **Contiguous**

Plot Placement: **In Rows**

Grade Slope: **None**

Exposure: **Open**

Plot Accessories: -

General Comments: -

Additional Information:

References:

CEMETERY INTEREST FORM

(PAGE 2 OF 2)

Marker ID: LEW157



McDermott	

PUBLIC WORKS
ENVIRONMENTAL DIVISION
FORT DRUM, NEW YORK





CEMETERY INTEREST FORM

(PAGE 1 OF 2)

PUBLIC WORKS, ENVIRONMENTAL DIVISION
FORT DRUM, NEW YORK

FIRST NAME:

MIDDLE NAME:

LAST NAME: **McDermott**

MAIDEN NAME:

BIRTH DATE:

DEATH DATE:

DAY:

DAY:

MONTH:

MONTH:

YEAR:

YEAR:

AGE:

YEARS:

MONTHS:

DAYS:

GENDER:

EPITAPH OR SCRIPT: **MOTHER**

EPITAPH OR SCRIPT (CONT):

MILITARY MARKER: -

Marker Plot Type: **Single**

Marker Description: **Footstone**

Family Plot ID: **LEWFP27**

Family Plot Name: **McDermott**

Associated Markers, IDs:
(for this individual)

LEW155

Associated Individuals, IDs:
(other individuals)



Map / Marker ID: **LEW158**

Individual Plot ID: **LEW158**

GPS (wgs84-18N) lat: **N44° 6' 19.399"** long: **W75° 31' 12.313**

Cemetery: **Lewisburg, Sterlingbush, St. Patrick's**

Context: **Contiguous**

Plot Placement: **In Rows**

Grade Slope: **None**

Exposure: **Open**

Plot Accessories: -

General Comments: -

Additional Information:

References:

CEMETERY INTEREST FORM

Marker ID: LEW158

(PAGE 2 OF 2)



McDermott	

PUBLIC WORKS
ENVIRONMENTAL DIVISION
FORT DRUM, NEW YORK





CEMETERY INTEREST FORM

(PAGE 1 OF 2)

PUBLIC WORKS, ENVIRONMENTAL DIVISION
FORT DRUM, NEW YORK

FIRST NAME:	John
MIDDLE NAME:	
LAST NAME:	Farley
MAIDEN NAME:	

BIRTH DATE:

DEATH DATE:

DAY:		DAY:	20
MONTH:		MONTH:	April
YEAR:		YEAR:	1884

AGE:

YEARS:	30	MONTHS:	3	DAYS:	15
--------	----	---------	---	-------	----

GENDER:	M
---------	---

EPITAPH OR SCRIPT:	(E face) JOHN FARLEY / Died / Apr. 20, 1884 / Aged / 30 ys. 3 ms. / & 15 ds. / FARLEY / (S face) PATRICK / FARLEY / 1825 - 1901 / MARGARET / HIS WIFE / 1833 - 1903 / (W face) FRANCIS / FARLEY / 1873 - 1890
--------------------	---

EPITAPH OR SCRIPT (CONT):	
MILITARY MARKER	-

Marker Plot Type:	Family
-------------------	--------

Marker Description	Pedestal with Obelisk
--------------------	-----------------------

Family Plot ID:	LEWFP28
-----------------	---------

Family Plot Name:	Farley
-------------------	--------

Associated Markers, IDs:	LEW160
(for this individual)	

Associated Individuals, IDs:	LEW159b, LEW159c, LEW159d
(other individuals)	



Map / Marker ID:	LEW159
-------------------------	---------------

Individual Plot ID:	LEW159a
---------------------	----------------

GPS (wgs84-18N)	lat: N44° 6' 19.699" long: W75° 31' 12.782
-----------------	--

Cemetery:	Lewisburg, Sterlingbush, St. Patrick's
-----------	--

Context:	Contiguous
----------	------------

Plot Placement:	In Rows
-----------------	---------

Grade Slope:	Cross Slope
--------------	-------------

Exposure:	Open
-----------	------

Plot Accessories:	-
-------------------	---

General Comments:	-
-------------------	---

Additional Information:	
-------------------------	--

References:	
-------------	--

CEMETERY INTEREST FORM

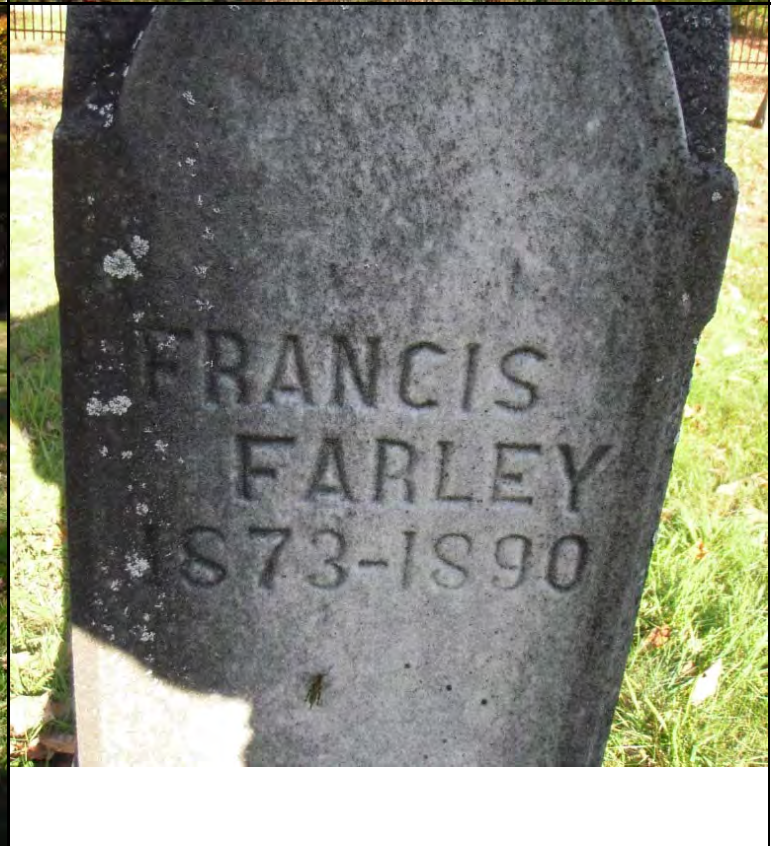
Marker ID: LEW159

(PAGE 2 OF 2)



John	
Farley	

PUBLIC WORKS
ENVIRONMENTAL DIVISION
FORT DRUM, NEW YORK





CEMETERY INTEREST FORM

(PAGE 1 OF 2)

PUBLIC WORKS, ENVIRONMENTAL DIVISION
FORT DRUM, NEW YORK

FIRST NAME:	Patrick
MIDDLE NAME:	
LAST NAME:	Farley
MAIDEN NAME:	

BIRTH DATE:

DEATH DATE:

DAY:		DAY:	
MONTH:		MONTH:	
YEAR:	1825	YEAR:	1901

AGE:

YEARS:	76	MONTHS:		DAYS:	
--------	----	---------	--	-------	--

GENDER:	M
---------	---

EPITAPH OR SCRIPT:	(E face) JOHN FARLEY / Died / Apr. 20, 1884 / Aged / 30 ys. 3 ms. / & 15 ds. / FARLEY / (S face) PATRICK / FARLEY / 1825 - 1901 / MARGARET / HIS WIFE / 1833 - 1903 / (W face) FRANCIS / FARLEY / 1873 - 1890
--------------------	---

EPITAPH OR SCRIPT (CONT):

MILITARY MARKER	-
-----------------	---

Marker Plot Type:	Family
-------------------	--------


Marker Description	Pedestal with Obelisk
--------------------	-----------------------

Family Plot ID:	LEWFP28
-----------------	---------

Family Plot Name:	Farley
-------------------	--------

Associated Markers, IDs:	LEW160
(for this individual)	

Associated Individuals, IDs:	LEW159a, LEW159c, LEW159d, LEW167a, LEW167b, LEW167c
(other individuals)	



Map / Marker ID:	LEW159
------------------	---------------

Individual Plot ID:	LEW159b
---------------------	----------------

GPS (wgs84-18N)	lat: N44° 6' 19.699" long: W75° 31' 12.782
-----------------	--

Cemetery:	Lewisburg, Sterlingbush, St. Patrick's
-----------	--

Context:	Contiguous
----------	------------

Plot Placement:	In Rows
-----------------	---------

Grade Slope:	Cross Slope
--------------	-------------

Exposure:	Open
-----------	------

Plot Accessories:	-
-------------------	---

General Comments:	-
-------------------	---

Additional Information:	
-------------------------	--

References:	
-------------	--

CEMETERY INTEREST FORM

Marker ID: LEW159

(PAGE 2 OF 2)



Patrick

Farley

PUBLIC WORKS
ENVIRONMENTAL DIVISION
FORT DRUM, NEW YORK





CEMETERY INTEREST FORM

(PAGE 1 OF 2)

PUBLIC WORKS, ENVIRONMENTAL DIVISION
FORT DRUM, NEW YORK

FIRST NAME:	Margaret
MIDDLE NAME:	
LAST NAME:	Farley
MAIDEN NAME:	

BIRTH DATE:

DEATH DATE:

DAY:		DAY:	
MONTH:		MONTH:	
YEAR:	1833	YEAR:	1903

AGE:

YEARS:	70	MONTHS:		DAYS:	
--------	----	---------	--	-------	--

GENDER:	F
---------	---

EPITAPH OR SCRIPT:	(E face) JOHN FARLEY / Died / Apr. 20, 1884 / Aged / 30 ys. 3 ms. / & 15 ds. / FARLEY / (S face) PATRICK / FARLEY / 1825 - 1901 / MARGARET / HIS WIFE / 1833 - 1903 / (W face) FRANCIS / FARLEY / 1873 - 1890
--------------------	---

EPITAPH OR SCRIPT (CONT):

MILITARY MARKER	-
-----------------	---

Marker Plot Type:	Family
-------------------	--------

Marker Description	Pedestal with Obelisk
--------------------	-----------------------

Family Plot ID:	LEWFP28
-----------------	---------

Family Plot Name:	Farley
-------------------	--------

Associated Markers, IDs:	LEW160
(for this individual)	

Associated Individuals, IDs:	LEW159a, LEW159b, LEW159d, LEW167a, LEW167b, LEW167c
(other individuals)	



Map / Marker ID:	LEW159
-------------------------	---------------

Individual Plot ID:	LEW159c
---------------------	----------------

GPS (wgs84-18N)	lat: N44° 6' 19.699" long: W75° 31' 12.782
-----------------	--

Cemetery:	Lewisburg, Sterlingbush, St. Patrick's
-----------	--

Context:	Contiguous
----------	------------

Plot Placement:	In Rows
-----------------	---------

Grade Slope:	Cross Slope
--------------	-------------

Exposure:	Open
-----------	------

Plot Accessories:	-
-------------------	---

General Comments:	-
-------------------	---

Additional Information:	
-------------------------	--

References:	
-------------	--

CEMETERY INTEREST FORM

Marker ID: LEW159

(PAGE 2 OF 2)



Margaret

Farley





CEMETERY INTEREST FORM

(PAGE 1 OF 2)

PUBLIC WORKS, ENVIRONMENTAL DIVISION
FORT DRUM, NEW YORK

FIRST NAME:	Francis
MIDDLE NAME:	
LAST NAME:	Farley
MAIDEN NAME:	

BIRTH DATE:

DEATH DATE:

DAY:		DAY:	
MONTH:		MONTH:	
YEAR:	1873	YEAR:	1890

AGE:

YEARS:	17	MONTHS:		DAYS:	
--------	----	---------	--	-------	--

GENDER:	M
---------	---

EPITAPH OR SCRIPT:	(E face) JOHN FARLEY / Died / Apr. 20, 1884 / Aged / 30 ys. 3 ms. / & 15 ds. / FARLEY / (S face) PATRICK / FARLEY / 1825 - 1901 / MARGARET / HIS WIFE / 1833 - 1903 / (W face) FRANCIS / FARLEY / 1873 - 1890
--------------------	---

EPITAPH OR SCRIPT (CONT):

MILITARY MARKER	-
-----------------	---

Marker Plot Type:	Family
-------------------	--------

Marker Description	Pedestal with Obelisk
--------------------	-----------------------

Family Plot ID:	LEWFP28
-----------------	---------

Family Plot Name:	Farley
-------------------	--------

Associated Markers, IDs:	LEW160
(for this individual)	

Associated Individuals, IDs:	LEW159a, LEW159b, LEW159c
(other individuals)	



Map / Marker ID:	LEW159
-------------------------	---------------

Individual Plot ID:	LEW159d
---------------------	----------------

GPS (wgs84-18N)	lat: N44° 6' 19.699" long: W75° 31' 12.782
-----------------	--

Cemetery:	Lewisburg, Sterlingbush, St. Patrick's
-----------	--

Context:	Contiguous
----------	------------

Plot Placement:	In Rows
-----------------	---------

Grade Slope:	Cross Slope
--------------	-------------

Exposure:	Open
-----------	------

Plot Accessories:	-
-------------------	---

General Comments:	-
-------------------	---

Additional Information:	
-------------------------	--

References:	
-------------	--

CEMETERY INTEREST FORM

Marker ID: LEW159

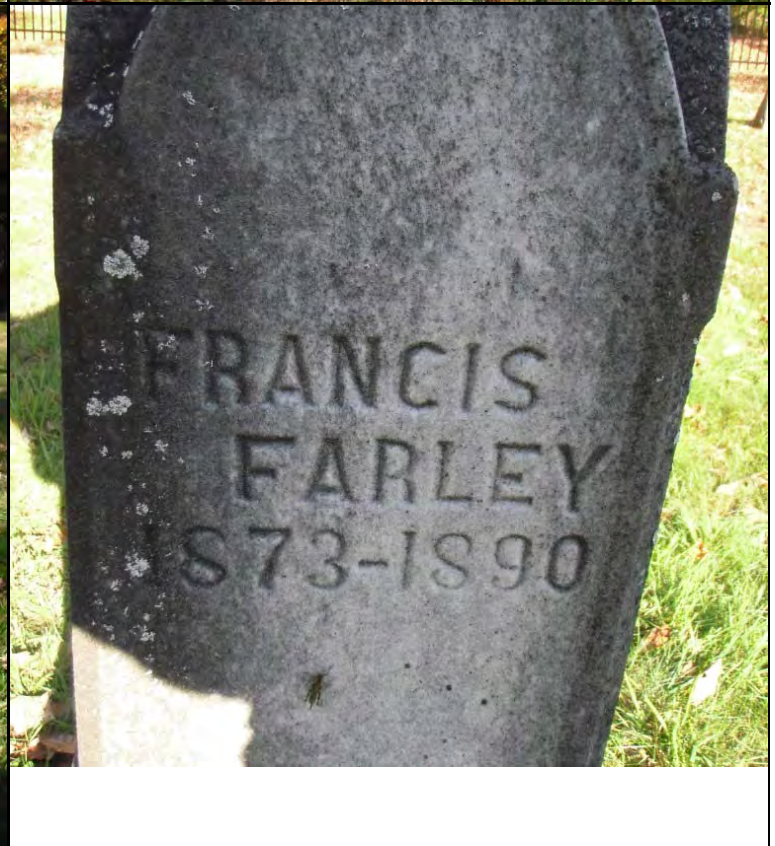
(PAGE 2 OF 2)



Francis

Farley

PUBLIC WORKS
ENVIRONMENTAL DIVISION
FORT DRUM, NEW YORK





CEMETERY INTEREST FORM

(PAGE 1 OF 2)

PUBLIC WORKS, ENVIRONMENTAL DIVISION
FORT DRUM, NEW YORK

FIRST NAME:	<input type="text"/>
MIDDLE NAME:	<input type="text"/>
LAST NAME:	Farley
MAIDEN NAME:	<input type="text"/>

<i>BIRTH DATE:</i>		<i>DEATH DATE:</i>	
DAY:	<input type="text"/>	DAY:	<input type="text"/>
MONTH:	<input type="text"/>	MONTH:	<input type="text"/>
YEAR:	<input type="text"/>	YEAR:	<input type="text"/>

<i>AGE:</i>					
YEARS:	<input type="text"/>	MONTHS:	<input type="text"/>	DAYS:	<input type="text"/>

GENDER:	<input type="text"/>
---------	----------------------

EPITAPH OR SCRIPT:	JOHN
--------------------	-------------

EPITAPH OR SCRIPT (CONT):	<input type="text"/>
---------------------------	----------------------

MILITARY MARKER	-
-----------------	---

Marker Plot Type:	Single
-------------------	--------

Marker Description	Footstone
--------------------	-----------

Family Plot ID:	LEWFP28
-----------------	---------

Family Plot Name:	Farley
-------------------	--------

Associated Markers, IDs:	LEW159
(for this individual)	

Associated Individuals, IDs:	
(other individuals)	



Map / Marker ID:	LEW160
------------------	---------------

Individual Plot ID:	LEW160
---------------------	---------------

GPS (wgs84-18N)	lat: N44° 6' 19.790" long: W75° 31' 12.708
-----------------	--

Cemetery:	Lewisburg, Sterlingbush, St. Patrick's
-----------	--

Context:	Contiguous
----------	------------

Plot Placement:	In Rows
-----------------	---------

Grade Slope:	Cross Slope
--------------	-------------

Exposure:	Open
-----------	------

Plot Accessories:	-
-------------------	---

General Comments:	-
-------------------	---

Additional Information:	<input type="text"/>
-------------------------	----------------------

References:	<input type="text"/>
-------------	----------------------

CEMETERY INTEREST FORM

(PAGE 2 OF 2)

Marker ID: LEW160



Farley	

PUBLIC WORKS
ENVIRONMENTAL DIVISION
FORT DRUM, NEW YORK





CEMETERY INTEREST FORM

(PAGE 1 OF 2)

PUBLIC WORKS, ENVIRONMENTAL DIVISION
FORT DRUM, NEW YORK

FIRST NAME:	Bridget
MIDDLE NAME:	
LAST NAME:	Hickey
MAIDEN NAME:	

BIRTH DATE:

DEATH DATE:

DAY:		DAY:	
MONTH:		MONTH:	
YEAR:	1817	YEAR:	1873

AGE:

YEARS:	56	MONTHS:		DAYS:	
--------	----	---------	--	-------	--

GENDER:	F
---------	---

EPITAPH OR SCRIPT:	BRIDGET / 1817 - 1873 / CATHARION / 1846 - 1867 / WILLIAM / J. FLOOD / DROWNED / AT COLTON / 1864 - 1901 / HICKEY
--------------------	--

EPITAPH OR SCRIPT (CONT):	
---------------------------	--

MILITARY MARKER	-
-----------------	---

Marker Plot Type:	Family
-------------------	--------

Marker Description	Pedestal with Obelisk
--------------------	-----------------------

Family Plot ID:	LEWF29
-----------------	--------

Family Plot Name:	Hickey
-------------------	--------

Associated Markers, IDs: (for this individual)	LEW162, LEW163
---	----------------

Associated Individuals, IDs: (other individuals)	LEW161b, LEW161c
---	------------------



Map / Marker ID:	LEW161
------------------	---------------

Individual Plot ID:	LEW161a
---------------------	----------------

GPS (wgs84-18N)	lat: N44° 6' 19.391" long: W75° 31' 12.554
-----------------	--

Cemetery:	Lewisburg, Sterlingbush, St. Patrick's
-----------	--

Context:	Contiguous
----------	------------

Plot Placement:	In Rows
-----------------	---------

Grade Slope:	None
--------------	------

Exposure:	Open
-----------	------

Plot Accessories:	-
-------------------	---

General Comments:	-
-------------------	---

Additional Information:	
-------------------------	--

References:	
-------------	--

CEMETERY INTEREST FORM

Marker ID: LEW161

(PAGE 2 OF 2)



Bridget

Hickey

PUBLIC WORKS
ENVIRONMENTAL DIVISION
FORT DRUM, NEW YORK





CEMETERY INTEREST FORM

(PAGE 1 OF 2)

PUBLIC WORKS, ENVIRONMENTAL DIVISION
FORT DRUM, NEW YORK

FIRST NAME: **Catharion**

MIDDLE NAME:

LAST NAME: **Hickey**

MAIDEN NAME:

BIRTH DATE:

DEATH DATE:

DAY:

DAY:

MONTH:

MONTH:

YEAR: 1846

YEAR: 1867

AGE:

YEARS: 21 MONTHS: DAYS:

GENDER: **F**

EPITAPH OR SCRIPT: BRIDGET / 1817 - 1873 /
CATHARION / 1846 - 1867 /
WILLIAM / J. FLOOD / DROWNED /
AT COLTON / 1864 - 1901 / HICKEY

EPITAPH OR SCRIPT (CONT):

MILITARY MARKER: -

Marker Plot Type: **Family**

Marker Description: **Pedestal with Obelisk**

Family Plot ID: **LEWF29**

Family Plot Name: **Hickey**

Associated Markers, IDs:
(for this individual)

LEW162, LEW163

Associated Individuals, IDs:
(other individuals)

LEW161a, LEW161c



Map / Marker ID: **LEW161**

Individual Plot ID: **LEW161b**

GPS (wgs84-18N) lat: N44° 6' 19.391" long: W75° 31' 12.554

Cemetery: **Lewisburg, Sterlingbush, St. Patrick's**

Context: **Contiguous**

Plot Placement: **In Rows**

Grade Slope: **None**

Exposure: **Open**

Plot Accessories: -

General Comments: -

Additional Information:

References:

CEMETERY INTEREST FORM

(PAGE 2 OF 2)

Marker ID: LEW161



Catharion

Hickey

PUBLIC WORKS
ENVIRONMENTAL DIVISION
FORT DRUM, NEW YORK





CEMETERY INTEREST FORM

(PAGE 1 OF 2)

PUBLIC WORKS, ENVIRONMENTAL DIVISION
FORT DRUM, NEW YORK

FIRST NAME:	William
MIDDLE NAME:	J
LAST NAME:	Flood
MAIDEN NAME:	

BIRTH DATE:

DEATH DATE:

DAY:		DAY:	
MONTH:		MONTH:	
YEAR:	1864	YEAR:	1901

AGE:

YEARS:	37	MONTHS:		DAYS:	
--------	----	---------	--	-------	--

GENDER:	M
---------	----------

EPITAPH OR SCRIPT:	BRIDGET / 1817 - 1873 / CATHARION / 1846 - 1867 / WILLIAM / J. FLOOD / DROWNED / AT COLTON / 1864 - 1901 / HICKEY
--------------------	--

EPITAPH OR SCRIPT (CONT):	
---------------------------	--

MILITARY MARKER	-
-----------------	---

Marker Plot Type:	Family
-------------------	---------------

Marker Description	Pedestal with Obelisk
--------------------	------------------------------

Family Plot ID:	LEWF29
-----------------	---------------

Family Plot Name:	Hickey
-------------------	---------------

Associated Markers, IDs: (for this individual)	LEW162, LEW163
---	-----------------------

Associated Individuals, IDs: (other individuals)	LEW161a, LEW161b
---	-------------------------



Map / Marker ID:	LEW161
------------------	---------------

Individual Plot ID:	LEW161c
---------------------	----------------

GPS (wgs84-18N)	lat: N44° 6' 19.391" long: W75° 31' 12.554
-----------------	--

Cemetery:	Lewisburg, Sterlingbush, St. Patrick's
-----------	---

Context:	Contiguous
----------	-------------------

Plot Placement:	In Rows
-----------------	----------------

Grade Slope:	None
--------------	-------------

Exposure:	Open
-----------	-------------

Plot Accessories:	-
-------------------	---

General Comments:	-
-------------------	---

Additional Information:	Due to epitaph, this marker likely represents a memorial for William J. Flood only.
-------------------------	--

References:	
-------------	--

CEMETERY INTEREST FORM

(PAGE 2 OF 2)

Marker ID: LEW161



William	J
Flood	

PUBLIC WORKS
ENVIRONMENTAL DIVISION
FORT DRUM, NEW YORK





CEMETERY INTEREST FORM

(PAGE 1 OF 2)

PUBLIC WORKS, ENVIRONMENTAL DIVISION
FORT DRUM, NEW YORK

FIRST NAME:	
MIDDLE NAME:	
LAST NAME:	Hickey
MAIDEN NAME:	

BIRTH DATE:

DEATH DATE:

DAY:

DAY:

MONTH:

MONTH:

YEAR:

YEAR:

AGE:

YEARS: MONTHS: DAYS:

GENDER:

EPITAPH OR SCRIPT: **BRIDGET**

EPITAPH OR SCRIPT (CONT):

MILITARY MARKER: -

Marker Plot Type: **Single**

Marker Description: **Headstone**

Family Plot ID: **LEWFP29**

Family Plot Name: **Hickey**

Associated Markers, IDs:
(for this individual)

Associated Individuals, IDs:
(other individuals)



Map / Marker ID: **LEW162**

Individual Plot ID: **LEW162**

GPS (wgs84-18N) lat: **N44° 6' 19.413"** long: **W75° 31' 12.570**

Cemetery: **Lewisburg, Sterlingbush, St. Patrick's**

Context: **Contiguous**

Plot Placement: **In Rows**

Grade Slope: **None**

Exposure: **Open**

Plot Accessories: -

General Comments: -

Additional Information:

References:

CEMETERY INTEREST FORM

(PAGE 2 OF 2)

Marker ID: LEW162



Hickey	

PUBLIC WORKS
ENVIRONMENTAL DIVISION
FORT DRUM, NEW YORK





CEMETERY INTEREST FORM

(PAGE 1 OF 2)

PUBLIC WORKS, ENVIRONMENTAL DIVISION
FORT DRUM, NEW YORK

FIRST NAME:

MIDDLE NAME:

LAST NAME: **Hickey**

MAIDEN NAME:

BIRTH DATE:

DEATH DATE:

DAY:

DAY:

MONTH:

MONTH:

YEAR:

YEAR:

AGE:

YEARS: MONTHS: DAYS:

GENDER:

EPITAPH OR SCRIPT: (illegible)

EPITAPH OR SCRIPT (CONT):

MILITARY MARKER: -

Marker Plot Type: Single

Marker Description: Footstone

Family Plot ID: LEWFP29

Family Plot Name: Hickey

Associated Markers, IDs:
(for this individual)

LEW161

Associated Individuals, IDs:
(other individuals)



Map / Marker ID: **LEW163**

Individual Plot ID: **LEW163**

GPS (wgs84-18N) lat: N44° 6' 19.421" long: W75° 31' 12.478

Cemetery: Lewisburg, Sterlingbush, St. Patrick's

Context: Contiguous

Plot Placement: In Rows

Grade Slope: None

Exposure: Open

Plot Accessories: -

General Comments: Likely the location of Catharion, not William, due to epitaph implications.

Additional Information:

References:

CEMETERY INTEREST FORM

Marker ID: LEW163

(PAGE 2 OF 2)



Hickey	

PUBLIC WORKS
ENVIRONMENTAL DIVISION
FORT DRUM, NEW YORK





CEMETERY INTEREST FORM

(PAGE 1 OF 2)

PUBLIC WORKS, ENVIRONMENTAL DIVISION
FORT DRUM, NEW YORK

FIRST NAME:	James
MIDDLE NAME:	
LAST NAME:	(Culhane / Colhane / Calhune?)
MAIDEN NAME:	

BIRTH DATE:

DEATH DATE:

DAY:

DAY:

MONTH:

MONTH:

YEAR:

YEAR:

AGE:

YEARS: MONTHS: DAYS:

GENDER:

EPITAPH OR SCRIPT: **JAMES C(U?)LHANE / DIED / Oct. 7, 1868, / AE. 88 y's. 5 ms. 7 ds.**

EPITAPH OR SCRIPT (CONT):

MILITARY MARKER:

Marker Plot Type:

Marker Description:

Family Plot ID:

Family Plot Name:

Associated Markers, IDs:

(for this individual)

Associated Individuals, IDs:

(other individuals)



Map / Marker ID: **LEW164**

Individual Plot ID: **LEW164**

GPS (wgs84-18N) lat: long:

Cemetery:

Context:

Plot Placement:

Grade Slope:

Exposure:

Plot Accessories:

General Comments:

Additional Information:

References:

CEMETERY INTEREST FORM

Marker ID: LEW164

(PAGE 2 OF 2)



James	
(Culhane / Colhane / Calhun	

PUBLIC WORKS
ENVIRONMENTAL DIVISION
FORT DRUM, NEW YORK





CEMETERY INTEREST FORM

(PAGE 1 OF 2)

PUBLIC WORKS, ENVIRONMENTAL DIVISION
FORT DRUM, NEW YORK

FIRST NAME:	Mary
MIDDLE NAME:	
LAST NAME:	McDonald
MAIDEN NAME:	

<i>BIRTH DATE:</i>		<i>DEATH DATE:</i>	
DAY:		DAY:	
MONTH:		MONTH:	
YEAR:	1808	YEAR:	1871

<i>AGE:</i>			
YEARS:	63	MONTHS:	
		DAYS:	

GENDER:	F
---------	---

EPITAPH OR SCRIPT:	I.H.S. (in cross) / MARY / WIFE OF / JAMES McDONALD / 1808 - 1871 / GONE / BUT NOT FORGOTTEN
--------------------	--

EPITAPH OR SCRIPT (CONT):	
---------------------------	--

MILITARY MARKER	-
-----------------	---

Marker Plot Type:	Single
-------------------	--------

Marker Description	Headstone
--------------------	-----------

Family Plot ID:	-
-----------------	---

Family Plot Name:	
-------------------	--

Associated Markers, IDs:	-
(for this individual)	

Associated Individuals, IDs:	
(other individuals)	



Map / Marker ID:	LEW165
------------------	---------------

Individual Plot ID:	LEW165
---------------------	---------------

GPS (wgs84-18N)	lat: N44° 6' 19.850" long: W75° 31' 12.983
-----------------	--

Cemetery:	Lewisburg, Sterlingbush, St. Patrick's
-----------	--

Context:	Contiguous
----------	------------

Plot Placement:	In Rows
-----------------	---------

Grade Slope:	Positive
--------------	----------

Exposure:	Open
-----------	------

Plot Accessories:	-
-------------------	---

General Comments:	-
-------------------	---

Additional Information:	
-------------------------	--

References:	
-------------	--

CEMETERY INTEREST FORM

(PAGE 2 OF 2)

Marker ID: LEW165



Mary	
McDonald	

PUBLIC WORKS
ENVIRONMENTAL DIVISION
FORT DRUM, NEW YORK





CEMETERY INTEREST FORM

(PAGE 1 OF 2)

PUBLIC WORKS, ENVIRONMENTAL DIVISION
FORT DRUM, NEW YORK

FIRST NAME:	Arthur
MIDDLE NAME:	E
LAST NAME:	McDonald
MAIDEN NAME:	

<i>BIRTH DATE:</i>		<i>DEATH DATE:</i>	
DAY: 16	MONTH: August	DAY: 5	MONTH: October
YEAR: 1887		YEAR: 1887	

<i>AGE:</i>			
YEARS: 0	MONTHS:	DAYS:	

GENDER:	M
---------	----------

EPITAPH OR SCRIPT:	ARTHUR E. / SON OF / MORRIS & ROSA / McDONALD / BORN / AUG. 16, 1887 / DIED / OCT. 5, 1887
--------------------	--

EPITAPH OR SCRIPT (CONT):	
---------------------------	--

MILITARY MARKER	-
-----------------	---

Marker Plot Type:	Single
-------------------	--------

Marker Description	Headstone
--------------------	-----------

Family Plot ID:	-
-----------------	---

Family Plot Name:	
-------------------	--

Associated Markers, IDs:	-
--------------------------	---

(for this individual)

Associated Individuals, IDs:	
------------------------------	--

(other individuals)



Map / Marker ID:	LEW166
------------------	---------------

Individual Plot ID:	LEW166
---------------------	---------------

GPS (wgs84-18N)	lat: N44° 6' 19.830" long: W75° 31' 12.969"
-----------------	---

Cemetery:	Lewisburg, Sterlingbush, St. Patrick's
-----------	--

Context:	Contiguous
----------	------------

Plot Placement:	In Rows
-----------------	---------

Grade Slope:	Cross Slope
--------------	-------------

Exposure:	Open
-----------	------

Plot Accessories:	-
-------------------	---

General Comments:	-
-------------------	---

Additional Information:	
-------------------------	--

References:	
-------------	--

CEMETERY INTEREST FORM

(PAGE 2 OF 2)

Marker ID: LEW166



Arthur	E
McDonald	

PUBLIC WORKS
ENVIRONMENTAL DIVISION
FORT DRUM, NEW YORK





CEMETERY INTEREST FORM

(PAGE 1 OF 2)

PUBLIC WORKS, ENVIRONMENTAL DIVISION
FORT DRUM, NEW YORK

FIRST NAME:	Daniel
MIDDLE NAME:	
LAST NAME:	Farley
MAIDEN NAME:	

BIRTH DATE:

DEATH DATE:

DAY:		DAY:	
MONTH:		MONTH:	February
YEAR:		YEAR:	1870

AGE:

YEARS:	7	MONTHS:	4	DAYS:	14
--------	---	---------	---	-------	----

GENDER:	M
---------	---

EPITAPH OR SCRIPT:	JANE / died Feb. 12, 1870 / AE, 10 Yrs. / DANIEL / died Feb (?) 1870 / AE. 7y. 4m. 14d. / GEO. F. / died Feb. 7, 1870 / AE. 2y. 2m. 17d. / Children of / Patrick and Margaret / FARLEY
--------------------	--

EPITAPH OR SCRIPT (CONT):	
---------------------------	--

MILITARY MARKER	-
-----------------	---

Marker Plot Type:	Single
-------------------	--------

Marker Description	Headstone
--------------------	-----------

Family Plot ID:	LEWF30
-----------------	--------

Family Plot Name:	Farley
-------------------	--------

Associated Markers, IDs:	LEW168
(for this individual)	

Associated Individuals, IDs:	LEW159a, LEW159b, LEW167a, LEW167c
(other individuals)	



Map / Marker ID:	LEW167
------------------	---------------

Individual Plot ID:	LEW167b
---------------------	----------------

GPS (wgs84-18N)	lat: N44° 6' 19.743" long: W75° 31' 12.902
-----------------	--

Cemetery:	Lewisburg, Sterlingbush, St. Patrick's
-----------	--

Context:	Contiguous
----------	------------

Plot Placement:	In Rows
-----------------	---------

Grade Slope:	None
--------------	------

Exposure:	Open
-----------	------

Plot Accessories:	-
-------------------	---

General Comments:	-
-------------------	---

Additional Information:	
-------------------------	--

References:	
-------------	--

CEMETERY INTEREST FORM

Marker ID: LEW167

(PAGE 2 OF 2)



Daniel

Farley

PUBLIC WORKS
ENVIRONMENTAL DIVISION
FORT DRUM, NEW YORK





CEMETERY INTEREST FORM

(PAGE 1 OF 2)

PUBLIC WORKS, ENVIRONMENTAL DIVISION
FORT DRUM, NEW YORK

FIRST NAME:	George
MIDDLE NAME:	F
LAST NAME:	Farley
MAIDEN NAME:	

BIRTH DATE:

DEATH DATE:

DAY:		DAY:	7
MONTH:		MONTH:	February
YEAR:		YEAR:	1870

AGE:

YEARS:	2	MONTHS:	2	DAYS:	17
--------	---	---------	---	-------	----

GENDER:	M
---------	---

EPITAPH OR SCRIPT:	JANE / died Feb. 12, 1870 / AE, 10 Yrs. / DANIEL / died Feb (?) 1870 / AE. 7y. 4m. 14d. / GEO. F. / died Feb. 7, 1870 / AE. 2y. 2m. 17d. / Children of / Patrick and Margaret / FARLEY
--------------------	--

EPITAPH OR SCRIPT (CONT):	
---------------------------	--

MILITARY MARKER	-
-----------------	---

Marker Plot Type:	Single
-------------------	--------

Marker Description	Headstone
--------------------	-----------

Family Plot ID:	LEWF30
-----------------	--------

Family Plot Name:	Farley
-------------------	--------

Associated Markers, IDs:	LEW168
(for this individual)	

Associated Individuals, IDs:	LEW159a, LEW159b, LEW167a, LEW167b
(other individuals)	



Map / Marker ID:	LEW167
------------------	---------------

Individual Plot ID:	LEW167c
---------------------	----------------

GPS (wgs84-18N)	lat: N44° 6' 19.743" long: W75° 31' 12.902
-----------------	--

Cemetery:	Lewisburg, Sterlingbush, St. Patrick's
-----------	--

Context:	Contiguous
----------	------------

Plot Placement:	In Rows
-----------------	---------

Grade Slope:	None
--------------	------

Exposure:	Open
-----------	------

Plot Accessories:	-
-------------------	---

General Comments:	-
-------------------	---

Additional Information:	
-------------------------	--

References:	
-------------	--

CEMETERY INTEREST FORM

Marker ID: LEW167

(PAGE 2 OF 2)



George

F

Farley

PUBLIC WORKS
ENVIRONMENTAL DIVISION
FORT DRUM, NEW YORK





CEMETERY INTEREST FORM

(PAGE 1 OF 2)

PUBLIC WORKS, ENVIRONMENTAL DIVISION
FORT DRUM, NEW YORK

FIRST NAME:	Jane
MIDDLE NAME:	
LAST NAME:	Farley
MAIDEN NAME:	

BIRTH DATE:

DEATH DATE:

DAY:		DAY:	12
MONTH:		MONTH:	February
YEAR:		YEAR:	1870

AGE:

YEARS:	10	MONTHS:		DAYS:	
--------	----	---------	--	-------	--

GENDER:	F
---------	---

EPITAPH OR SCRIPT:	JANE / died Feb. 12, 1870 / AE, 10 Yrs. / DANIEL / died Feb (?) 1870 / AE. 7y. 4m. 14d. / GEO. F. / died Feb. 7, 1870 / AE. 2y. 2m. 17d. / Children of / Patrick and Margaret / FARLEY
--------------------	--

EPITAPH OR SCRIPT (CONT):	
---------------------------	--

MILITARY MARKER	-
-----------------	---

Marker Plot Type:	Single
-------------------	--------

Marker Description	Headstone
--------------------	-----------

Family Plot ID:	LEWFP30
-----------------	---------

Family Plot Name:	Farley
-------------------	--------

Associated Markers, IDs:	LEW168
(for this individual)	

Associated Individuals, IDs:	LEW159a, LEW159b, LEW167b, LEW167c
(other individuals)	



Map / Marker ID:	LEW167
-------------------------	---------------

Individual Plot ID:	LEW167a
---------------------	----------------

GPS (wgs84-18N)	lat: N44° 6' 19.743" long: W75° 31' 12.902
-----------------	--

Cemetery:	Lewisburg, Sterlingbush, St. Patrick's
-----------	--

Context:	Contiguous
----------	------------

Plot Placement:	In Rows
-----------------	---------

Grade Slope:	None
--------------	------

Exposure:	Open
-----------	------

Plot Accessories:	-
-------------------	---

General Comments:	-
-------------------	---

Additional Information:	
-------------------------	--

References:	
-------------	--

CEMETERY INTEREST FORM

Marker ID: LEW167

(PAGE 2 OF 2)



Jane	
Farley	

PUBLIC WORKS
ENVIRONMENTAL DIVISION
FORT DRUM, NEW YORK





CEMETERY INTEREST FORM

(PAGE 1 OF 2)

PUBLIC WORKS, ENVIRONMENTAL DIVISION
FORT DRUM, NEW YORK

FIRST NAME:

MIDDLE NAME:

LAST NAME: **Farley**

MAIDEN NAME:

BIRTH DATE:

DEATH DATE:

DAY:

DAY:

MONTH:

MONTH:

YEAR:

YEAR:

AGE:

YEARS: MONTHS: DAYS:

GENDER:

EPITAPH OR SCRIPT: **J. F.**

EPITAPH OR SCRIPT (CONT):

MILITARY MARKER: -

Marker Plot Type: **Single**

Marker Description: **Footstone**

Family Plot ID: **LEWFP30**

Family Plot Name: **Farley**

Associated Markers, IDs:
(for this individual) **LEW167**

Associated Individuals, IDs:
(other individuals)



Map / Marker ID: **LEW168**

Individual Plot ID: **LEW168**

GPS (wgs84-18N) lat: **N44° 6' 19.760"** long: **W75° 31' 12.846**

Cemetery: **Lewisburg, Sterlingbush, St. Patrick's**

Context: **Contiguous**

Plot Placement: **In Rows**

Grade Slope: **None**

Exposure: **Open**

Plot Accessories: -

General Comments: -

Additional Information:

References:

CEMETERY INTEREST FORM

(PAGE 2 OF 2)

Marker ID: LEW168



Farley	

PUBLIC WORKS
ENVIRONMENTAL DIVISION
FORT DRUM, NEW YORK





CEMETERY INTEREST FORM

(PAGE 1 OF 2)

PUBLIC WORKS, ENVIRONMENTAL DIVISION
FORT DRUM, NEW YORK

FIRST NAME:	Catharine
MIDDLE NAME:	
LAST NAME:	Rice
MAIDEN NAME:	

<i>BIRTH DATE:</i>		<i>DEATH DATE:</i>	
DAY:		DAY:	27
MONTH:		MONTH:	February
YEAR:		YEAR:	1867

<i>AGE:</i>			
YEARS:	65	MONTHS:	
		DAYS:	

GENDER:	F
---------	---

EPITAPH OR SCRIPT:	I.H.S. (in cross) / CATHARINE / WIFE OF / EDWARD RICE / DIED / Feb. 27, 1867, / AE. 65 y'rs.
--------------------	--

EPITAPH OR SCRIPT (CONT):	
MILITARY MARKER	-

Marker Plot Type:	Single
-------------------	--------

Marker Description	Headstone
--------------------	-----------

Family Plot ID:	-
-----------------	---

Family Plot Name:	
-------------------	--

Associated Markers, IDs: (for this individual)	LEW170
---	--------

Associated Individuals, IDs: (other individuals)	
---	--



Map / Marker ID:	LEW169
-------------------------	---------------

Individual Plot ID:	LEW169
---------------------	--------

GPS (wgs84-18N)	lat: N44° 6' 19.610" long: W75° 31' 12.824
-----------------	--

Cemetery:	Lewisburg, Sterlingbush, St. Patrick's
-----------	--

Context:	Contiguous
----------	------------

Plot Placement:	In Rows
-----------------	---------

Grade Slope:	Positive
--------------	----------

Exposure:	Open
-----------	------

Plot Accessories:	-
-------------------	---

General Comments:	-
-------------------	---

Additional Information:	
-------------------------	--

References:	
-------------	--

CEMETERY INTEREST FORM

(PAGE 2 OF 2)

Marker ID: LEW169



Catharine

Rice

PUBLIC WORKS
ENVIRONMENTAL DIVISION
FORT DRUM, NEW YORK





CEMETERY INTEREST FORM

(PAGE 1 OF 2)

PUBLIC WORKS, ENVIRONMENTAL DIVISION
FORT DRUM, NEW YORK

FIRST NAME:

MIDDLE NAME:

LAST NAME: **Rice**

MAIDEN NAME:

BIRTH DATE:

DEATH DATE:

DAY:

DAY:

MONTH:

MONTH:

YEAR:

YEAR:

AGE:

YEARS:

MONTHS:

DAYS:

GENDER:

EPITAPH OR SCRIPT: **C. R.**

EPITAPH OR SCRIPT (CONT):

MILITARY MARKER: -

Marker Plot Type: **Single**

Marker Description: **Footstone**

Family Plot ID: -

Family Plot Name:

Associated Markers, IDs:
LEW169

(for this individual)

Associated Individuals, IDs:

(other individuals)



Map / Marker ID: **LEW170**

Individual Plot ID: **LEW170**

GPS (wgs84-18N) lat: **N44° 6' 19.645"** long: **W75° 31' 12.730**

Cemetery: Lewisburg, Sterlingbush, St. Patrick's

Context: Contiguous

Plot Placement: In Rows

Grade Slope: Positive

Exposure: Open

Plot Accessories: -

General Comments: -

Additional Information:

References:

CEMETERY INTEREST FORM

(PAGE 2 OF 2)

Marker ID: LEW170



Rice	

PUBLIC WORKS
ENVIRONMENTAL DIVISION
FORT DRUM, NEW YORK





CEMETERY INTEREST FORM

(PAGE 1 OF 2)

PUBLIC WORKS, ENVIRONMENTAL DIVISION
FORT DRUM, NEW YORK

FIRST NAME:	James
MIDDLE NAME:	
LAST NAME:	Rice
MAIDEN NAME:	

BIRTH DATE:

DEATH DATE:

DAY:		DAY:	6
MONTH:		MONTH:	September
YEAR:		YEAR:	1875

AGE:

YEARS:	48	MONTHS:	1	DAYS:	
--------	----	---------	---	-------	--

GENDER:	M
---------	---

EPITAPH OR SCRIPT:	(E face) JAMES RICE / Died / Sept. 6, 1875 / Aged / 48 y's. & 1 m'o. / My Husband is dead / but not forgotten, / Too pure for this Earth / But just fit for Heaven / He was a true Christian. / May his soul rest in Peace / Amen /
--------------------	---

EPITAPH OR SCRIPT (CONT):	(N face) SARAH / RICE / HIS WIFE / 1826 - 1913
---------------------------	--

MILITARY MARKER	-
-----------------	---

Marker Plot Type:	Double
-------------------	--------

Marker Description	Pedestal with Obelisk
--------------------	-----------------------

Family Plot ID:	-
-----------------	---

Family Plot Name:	
-------------------	--

Associated Markers, IDs: (for this individual)	LEW172, LEW173
---	----------------

Associated Individuals, IDs: (other individuals)	LEW171b
---	---------



Map / Marker ID:	LEW171
------------------	---------------

Individual Plot ID:	LEW171a
---------------------	----------------

GPS (wgs84-18N)	lat: N44° 6' 19.560" long: W75° 31' 12.797
-----------------	--

Cemetery:	Lewisburg, Sterlingbush, St. Patrick's
-----------	--

Context:	Contiguous
----------	------------

Plot Placement:	In Rows
-----------------	---------

Grade Slope:	Positive
--------------	----------

Exposure:	Open
-----------	------

Plot Accessories:	-
-------------------	---

General Comments:	-
-------------------	---

Additional Information:	
-------------------------	--

References:	
-------------	--

CEMETERY INTEREST FORM

Marker ID: LEW171

(PAGE 2 OF 2)



James	
Rice	

PUBLIC WORKS
ENVIRONMENTAL DIVISION
FORT DRUM, NEW YORK





CEMETERY INTEREST FORM

(PAGE 1 OF 2)

PUBLIC WORKS, ENVIRONMENTAL DIVISION
FORT DRUM, NEW YORK

FIRST NAME:	Sarah
MIDDLE NAME:	
LAST NAME:	Rice
MAIDEN NAME:	

BIRTH DATE:

DEATH DATE:

DAY:		DAY:	
MONTH:		MONTH:	
YEAR:	1826	YEAR:	1913

AGE:

YEARS:	87	MONTHS:		DAYS:	
--------	----	---------	--	-------	--

GENDER:	F
---------	---

EPITAPH OR SCRIPT:	(E face) JAMES RICE / Died / Sept. 6, 1875 / Aged / 48 y's. & 1 m'o. / My Husband is dead / but not forgotten, / Too pure for this Earth / But just fit for Heaven / He was a true Christian. / May his soul rest in Peace / Amen /
--------------------	---

EPITAPH OR SCRIPT (CONT):	(N face) SARAH / RICE / HIS WIFE / 1826 - 1913
---------------------------	--

MILITARY MARKER	-
-----------------	---

Marker Plot Type:	Double
-------------------	--------

Marker Description	Pedestal with Obelisk
--------------------	-----------------------

Family Plot ID:	-
-----------------	---

Family Plot Name:	
-------------------	--

Associated Markers, IDs: (for this individual)	LEW172, LEW173
---	----------------

Associated Individuals, IDs: (other individuals)	LEW171a
---	---------



Map / Marker ID:	LEW171
-------------------------	---------------

Individual Plot ID:	LEW171b
---------------------	----------------

GPS (wgs84-18N)	lat: N44° 6' 19.560" long: W75° 31' 12.797"
-----------------	---

Cemetery:	Lewisburg, Sterlingbush, St. Patrick's
-----------	--

Context:	Contiguous
----------	------------

Plot Placement:	In Rows
-----------------	---------

Grade Slope:	Positive
--------------	----------

Exposure:	Open
-----------	------

Plot Accessories:	-
-------------------	---

General Comments:	-
-------------------	---

Additional Information:	
-------------------------	--

References:	
-------------	--

CEMETERY INTEREST FORM

Marker ID: LEW171

(PAGE 2 OF 2)



Sarah	
Rice	

PUBLIC WORKS
ENVIRONMENTAL DIVISION
FORT DRUM, NEW YORK





CEMETERY INTEREST FORM

(PAGE 1 OF 2)

PUBLIC WORKS, ENVIRONMENTAL DIVISION
FORT DRUM, NEW YORK

FIRST NAME:

MIDDLE NAME:

LAST NAME: **Rice**

MAIDEN NAME:

BIRTH DATE:

DEATH DATE:

DAY:

DAY:

MONTH:

MONTH:

YEAR:

YEAR:

AGE:

YEARS: MONTHS: DAYS:

GENDER:

EPITAPH OR SCRIPT: **FATHER (top) / R**

EPITAPH OR SCRIPT (CONT):

MILITARY MARKER:

Marker Plot Type: **Single**

Marker Description: **Footstone**

Family Plot ID:

Family Plot Name:

Associated Markers, IDs:
(for this individual) **LEW171**

Associated Individuals, IDs:
(other individuals)



Map / Marker ID: **LEW172**

Individual Plot ID: **LEW172**

GPS (wgs84-18N) lat: **N44° 6' 19.613"** long: **W75° 31' 12.711"**

Cemetery: **Lewisburg, Sterlingbush, St. Patrick's**

Context: **Contiguous**

Plot Placement: **In Rows**

Grade Slope: **Positive**

Exposure: **Open**

Plot Accessories:

General Comments:

Additional Information:

References:

CEMETERY INTEREST FORM

(PAGE 2 OF 2)

Marker ID: LEW172



Rice	

PUBLIC WORKS
ENVIRONMENTAL DIVISION
FORT DRUM, NEW YORK





CEMETERY INTEREST FORM

(PAGE 1 OF 2)

PUBLIC WORKS, ENVIRONMENTAL DIVISION
FORT DRUM, NEW YORK

FIRST NAME:

MIDDLE NAME:

LAST NAME: **Rice**

MAIDEN NAME:

BIRTH DATE:

DEATH DATE:

DAY:

DAY:

MONTH:

MONTH:

YEAR:

YEAR:

AGE:

YEARS: MONTHS: DAYS:

GENDER:

EPITAPH OR SCRIPT: **MOTHER (top) / R**

EPITAPH OR SCRIPT (CONT):

MILITARY MARKER: -

Marker Plot Type: **Single**

Marker Description: **Footstone**

Family Plot ID: -

Family Plot Name:

Associated Markers, IDs: **LEW171**
(for this individual)

Associated Individuals, IDs:
(other individuals)



Map / Marker ID: **LEW173**

Individual Plot ID: **LEW173**

GPS (wgs84-18N) lat: **N44° 6' 19.578"** long: **W75° 31' 12.686**

Cemetery: **Lewisburg, Sterlingbush, St. Patrick's**

Context: **Contiguous**

Plot Placement: **In Rows**

Grade Slope: **Positive**

Exposure: **Open**

Plot Accessories: -

General Comments: -

Additional Information:

References:

CEMETERY INTEREST FORM

(PAGE 2 OF 2)

Marker ID: LEW173



Rice	

PUBLIC WORKS
ENVIRONMENTAL DIVISION
FORT DRUM, NEW YORK





CEMETERY INTEREST FORM

(PAGE 1 OF 2)

PUBLIC WORKS, ENVIRONMENTAL DIVISION
FORT DRUM, NEW YORK

FIRST NAME:	Johanna
MIDDLE NAME:	
LAST NAME:	Brown
MAIDEN NAME:	

BIRTH DATE:

DEATH DATE:

DAY:		DAY:	
MONTH:		MONTH:	
YEAR:	1850	YEAR:	1900

AGE:

YEARS:	50	MONTHS:		DAYS:	
--------	----	---------	--	-------	--

GENDER:	F
---------	----------

EPITAPH OR SCRIPT:	I.H.S. (in cross) / EDMUND BROWN / 1816 - 1897 / MARY, HIS WIFE / 1823 - 1866 / JOHANNA, THEIR DAU. / 1850 - 1900 / BROWN
--------------------	---

EPITAPH OR SCRIPT (CONT):

MILITARY MARKER	-
-----------------	---

Marker Plot Type:	Family
-------------------	--------

Marker Description	Headstone
--------------------	-----------

Family Plot ID:	LEWFP31
-----------------	---------

Family Plot Name:	Brown
-------------------	-------

Associated Markers, IDs:	LEW175, LEW176, LEW177
(for this individual)	

Associated Individuals, IDs:	LEW174a, LEW174b
(other individuals)	



Map / Marker ID:	LEW174
-------------------------	---------------

Individual Plot ID:	LEW174c
---------------------	----------------

GPS (wgs84-18N)	lat: N44° 6' 19.449" long: W75° 31' 12.732
-----------------	--

Cemetery:	Lewisburg, Sterlingbush, St. Patrick's
-----------	--

Context:	Contiguous
----------	------------

Plot Placement:	In Rows
-----------------	---------

Grade Slope:	Positive
--------------	----------

Exposure:	Open
-----------	------

Plot Accessories:	-
-------------------	---

General Comments:	-
-------------------	---

Additional Information:	
-------------------------	--

References:	
-------------	--

CEMETERY INTEREST FORM

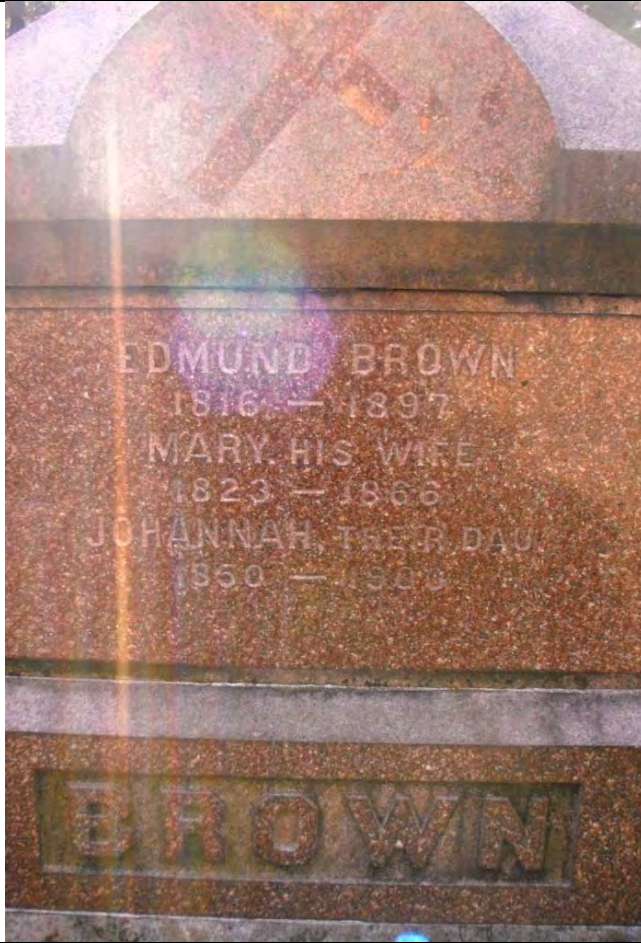
Marker ID: LEW174

(PAGE 2 OF 2)



Johanna

Brown





CEMETERY INTEREST FORM

(PAGE 1 OF 2)

PUBLIC WORKS, ENVIRONMENTAL DIVISION
FORT DRUM, NEW YORK

FIRST NAME:	Mary
MIDDLE NAME:	
LAST NAME:	Brown
MAIDEN NAME:	

BIRTH DATE:

DEATH DATE:

DAY:		DAY:	
MONTH:		MONTH:	
YEAR:	1823	YEAR:	1966

AGE:

YEARS:	43	MONTHS:		DAYS:	
--------	----	---------	--	-------	--

GENDER:	F
---------	---

EPITAPH OR SCRIPT:	I.H.S. (in cross) / EDMUND BROWN / 1816 - 1897 / MARY, HIS WIFE / 1823 - 1866 / JOHANNA, THEIR DAU. / 1850 - 1900 / BROWN
--------------------	---

EPITAPH OR SCRIPT (CONT):

MILITARY MARKER	-
-----------------	---

Marker Plot Type:	Family
-------------------	--------

Marker Description	Headstone
--------------------	-----------

Family Plot ID:	LEWFP31
-----------------	---------

Family Plot Name:	Brown
-------------------	-------

Associated Markers, IDs:	LEW175, LEW176, LEW177
(for this individual)	

Associated Individuals, IDs:	LEW174a, LEW174c
(other individuals)	



Map / Marker ID:	LEW174
------------------	---------------

Individual Plot ID:	LEW174b
---------------------	----------------

GPS (wgs84-18N)	lat: N44° 6' 19.449" long: W75° 31' 12.732
-----------------	--

Cemetery:	Lewisburg, Sterlingbush, St. Patrick's
-----------	--

Context:	Contiguous
----------	------------

Plot Placement:	In Rows
-----------------	---------

Grade Slope:	Positive
--------------	----------

Exposure:	Open
-----------	------

Plot Accessories:	-
-------------------	---

General Comments:	-
-------------------	---

Additional Information:	
-------------------------	--

References:	
-------------	--

CEMETERY INTEREST FORM

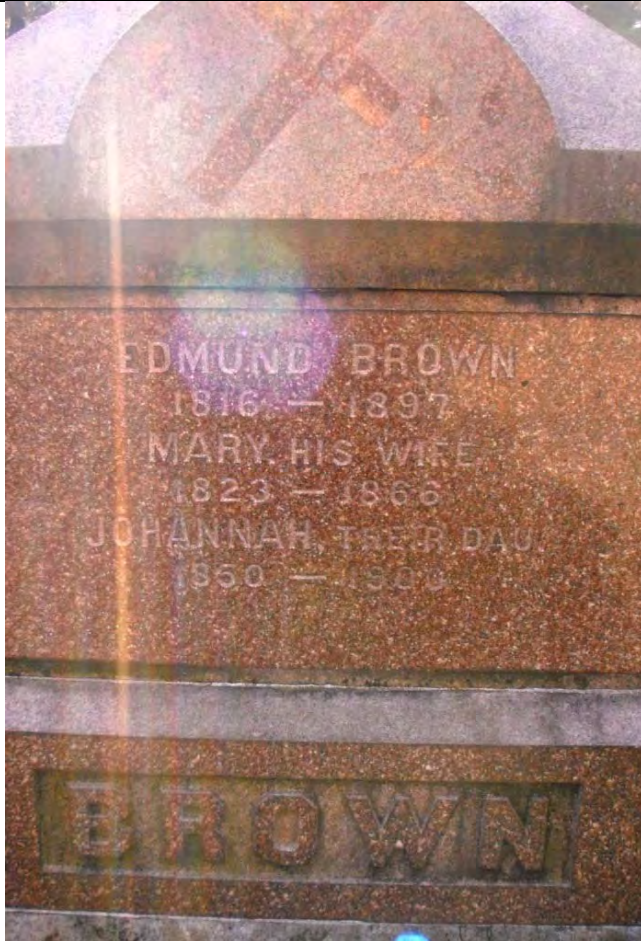
Marker ID: LEW174

(PAGE 2 OF 2)



Mary	
Brown	

PUBLIC WORKS
ENVIRONMENTAL DIVISION
FORT DRUM, NEW YORK





CEMETERY INTEREST FORM

(PAGE 1 OF 2)

PUBLIC WORKS, ENVIRONMENTAL DIVISION
FORT DRUM, NEW YORK

FIRST NAME:	Edmund
MIDDLE NAME:	
LAST NAME:	Brown
MAIDEN NAME:	

BIRTH DATE:

DEATH DATE:

DAY:		DAY:	
MONTH:		MONTH:	
YEAR:	1816	YEAR:	1897

AGE:

YEARS:	81	MONTHS:		DAYS:	
--------	----	---------	--	-------	--

GENDER:	M
---------	---

EPITAPH OR SCRIPT:	I.H.S. (in cross) / EDMUND BROWN / 1816 - 1897 / MARY, HIS WIFE / 1823 - 1866 / JOHANNA, THEIR DAU. / 1850 - 1900 / BROWN
--------------------	---

EPITAPH OR SCRIPT (CONT):

MILITARY MARKER	-
-----------------	---

Marker Plot Type:	Family
-------------------	--------

Marker Description	Headstone
--------------------	-----------

Family Plot ID:	LEWFP31
-----------------	---------

Family Plot Name:	Brown
-------------------	-------

Associated Markers, IDs:	LEW175, LEW176, LEW177
(for this individual)	

Associated Individuals, IDs:	LEW174b, LEW174c
(other individuals)	



Map / Marker ID:	LEW174
------------------	---------------

Individual Plot ID:	LEW174a
---------------------	----------------

GPS (wgs84-18N)	lat: N44° 6' 19.449" long: W75° 31' 12.732
-----------------	--

Cemetery:	Lewisburg, Sterlingbush, St. Patrick's
-----------	--

Context:	Contiguous
----------	------------

Plot Placement:	In Rows
-----------------	---------

Grade Slope:	Positive
--------------	----------

Exposure:	Open
-----------	------

Plot Accessories:	-
-------------------	---

General Comments:	-
-------------------	---

Additional Information:	
-------------------------	--

References:	
-------------	--

CEMETERY INTEREST FORM

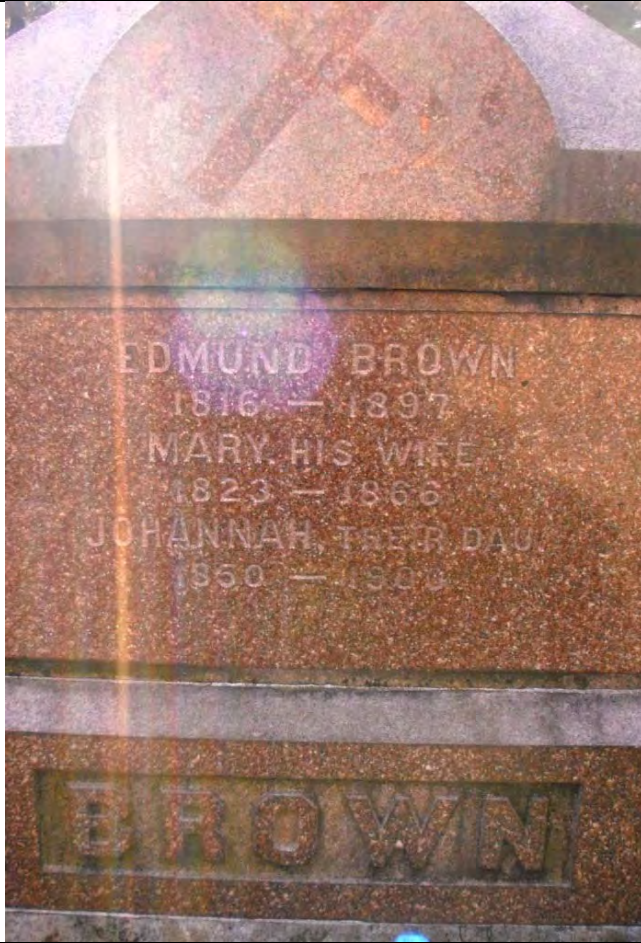
Marker ID: LEW174

(PAGE 2 OF 2)



Edmund

Brown





CEMETERY INTEREST FORM

(PAGE 1 OF 2)

PUBLIC WORKS, ENVIRONMENTAL DIVISION
FORT DRUM, NEW YORK

FIRST NAME:	
MIDDLE NAME:	
LAST NAME:	Brown
MAIDEN NAME:	

BIRTH DATE:

DEATH DATE:

DAY:

DAY:

MONTH:

MONTH:

YEAR:

YEAR:

AGE:

YEARS: MONTHS: DAYS:

GENDER:

EPITAPH OR SCRIPT: **MOTHER**

EPITAPH OR SCRIPT (CONT):

MILITARY MARKER: -

Marker Plot Type: **Single**

Marker Description: **Footstone**

Family Plot ID: **LEWFP31**

Family Plot Name: **Brown**

Associated Markers, IDs:
(for this individual) **LEW174**

Associated Individuals, IDs:
(other individuals)



Map / Marker ID: **LEW175**

Individual Plot ID: **LEW175**

GPS (wgs84-18N) lat: **N44° 6' 19.529"** long: **W75° 31' 12.632**

Cemetery: **Lewisburg, Sterlingbush, St. Patrick's**

Context: **Contiguous**

Plot Placement: **In Rows**

Grade Slope: **Positive**

Exposure: **Open**

Plot Accessories: -

General Comments: -

Additional Information:

References:

CEMETERY INTEREST FORM

(PAGE 2 OF 2)

Marker ID: LEW175



Brown	

PUBLIC WORKS
ENVIRONMENTAL DIVISION
FORT DRUM, NEW YORK



--	--

--	--



CEMETERY INTEREST FORM

(PAGE 1 OF 2)

PUBLIC WORKS, ENVIRONMENTAL DIVISION
FORT DRUM, NEW YORK

FIRST NAME:

MIDDLE NAME:

LAST NAME: **Brown**

MAIDEN NAME:

BIRTH DATE:

DEATH DATE:

DAY:

DAY:

MONTH:

MONTH:

YEAR:

YEAR:

AGE:

YEARS:

MONTHS:

DAYS:

GENDER:

EPITAPH OR SCRIPT: **FATHER**

EPITAPH OR SCRIPT (CONT):

MILITARY MARKER: -

Marker Plot Type: **Single**

Marker Description: **Footstone**

Family Plot ID: **LEWFP31**

Family Plot Name: **Brown**

Associated Markers, IDs:
(for this individual)

LEW174

Associated Individuals, IDs:
(other individuals)



Map / Marker ID: **LEW176**

Individual Plot ID: **LEW176**

GPS (wgs84-18N) lat: **N44° 6' 19.497"** long: **W75° 31' 12.608**

Cemetery: **Lewisburg, Sterlingbush, St. Patrick's**

Context: **Contiguous**

Plot Placement: **In Rows**

Grade Slope: **Positive**

Exposure: **Open**

Plot Accessories: -

General Comments: -

Additional Information:

References:

CEMETERY INTEREST FORM

(PAGE 2 OF 2)

Marker ID: LEW176



Brown	

PUBLIC WORKS
ENVIRONMENTAL DIVISION
FORT DRUM, NEW YORK





CEMETERY INTEREST FORM

(PAGE 1 OF 2)

PUBLIC WORKS, ENVIRONMENTAL DIVISION
FORT DRUM, NEW YORK

FIRST NAME:

MIDDLE NAME:

LAST NAME: **Brown**

MAIDEN NAME:

BIRTH DATE:

DEATH DATE:

DAY:

DAY:

MONTH:

MONTH:

YEAR:

YEAR:

AGE:

YEARS:

MONTHS:

DAYS:

GENDER:

EPITAPH OR SCRIPT: JOHANNA

EPITAPH OR SCRIPT (CONT):

MILITARY MARKER: -

Marker Plot Type: Single

Marker Description: Footstone

Family Plot ID: LEWFP31

Family Plot Name: Brown

Associated Markers, IDs: LEW174
(for this individual)

Associated Individuals, IDs: (other individuals)



Map / Marker ID: **LEW177**

Individual Plot ID: **LEW177**

GPS (wgs84-18N) lat: N44° 6' 19.466" long: W75° 31' 12.585

Cemetery: Lewisburg, Sterlingbush, St. Patrick's

Context: Contiguous

Plot Placement: In Rows

Grade Slope: Positive

Exposure: Open

Plot Accessories: -

General Comments: -

Additional Information:

References:

CEMETERY INTEREST FORM

Marker ID: LEW177

(PAGE 2 OF 2)



Brown	

PUBLIC WORKS
ENVIRONMENTAL DIVISION
FORT DRUM, NEW YORK



--	--

--

--



CEMETERY INTEREST FORM

(PAGE 1 OF 2)

PUBLIC WORKS, ENVIRONMENTAL DIVISION
FORT DRUM, NEW YORK

FIRST NAME:	Mary
MIDDLE NAME:	Jane
LAST NAME:	Flood
MAIDEN NAME:	

BIRTH DATE:

DEATH DATE:

DAY:		DAY:	29
MONTH:		MONTH:	December
YEAR:		YEAR:	1865

AGE:

YEARS:	20	MONTHS:	9	DAYS:	25
--------	----	---------	---	-------	----

GENDER:	F
---------	---

EPITAPH OR SCRIPT:	MARY JANE, / WIFE OF / THOMAS FLOOD / DIED / Dec. 29, 1865, / AE. 20 y's. 9m's. & 25d's.
--------------------	--

EPITAPH OR SCRIPT (CONT):

MILITARY MARKER	-
-----------------	---

Marker Plot Type:	Single
-------------------	--------

Marker Description	Headstone
--------------------	-----------

Family Plot ID:	-
-----------------	---

Family Plot Name:	
-------------------	--

Associated Markers, IDs: (for this individual)	LEW179
---	--------

Associated Individuals, IDs: (other individuals)	LEW180
---	--------



Map / Marker ID:	LEW178
------------------	---------------

Individual Plot ID:	LEW178
---------------------	---------------

GPS (wgs84-18N)	lat: N44° 6' 19.359" long: W75° 31' 12.659"
-----------------	---

Cemetery:	Lewisburg, Sterlingbush, St. Patrick's
-----------	--

Context:	Contiguous
----------	------------

Plot Placement:	In Rows
-----------------	---------

Grade Slope:	Cross Slope
--------------	-------------

Exposure:	Open
-----------	------

Plot Accessories:	-
-------------------	---

General Comments:	-
-------------------	---

Additional Information:	
-------------------------	--

References:	
-------------	--

CEMETERY INTEREST FORM

(PAGE 2 OF 2)

Marker ID: LEW178



Mary	Jane
Flood	

PUBLIC WORKS
ENVIRONMENTAL DIVISION
FORT DRUM, NEW YORK





CEMETERY INTEREST FORM

(PAGE 1 OF 2)

PUBLIC WORKS, ENVIRONMENTAL DIVISION
FORT DRUM, NEW YORK

FIRST NAME:

MIDDLE NAME:

LAST NAME: **Flood**

MAIDEN NAME:

BIRTH DATE:

DEATH DATE:

DAY:

DAY:

MONTH:

MONTH:

YEAR:

YEAR:

AGE:

YEARS: MONTHS: DAYS:

GENDER:

EPITAPH OR SCRIPT: **M. J. F.**

EPITAPH OR SCRIPT (CONT):

MILITARY MARKER: -

Marker Plot Type: **Single**

Marker Description: **Footstone**

Family Plot ID: -

Family Plot Name:

Associated Markers, IDs: **LEW178**
(for this individual)

Associated Individuals, IDs:
(other individuals)



Map / Marker ID: **LEW179**

Individual Plot ID: **LEW179**

GPS (wgs84-18N) lat: **N44° 6' 19.402"** long: **W75° 31' 12.573**

Cemetery: **Lewisburg, Sterlingbush, St. Patrick's**

Context: **Contiguous**

Plot Placement: **In Rows**

Grade Slope: **Cross Slope**

Exposure: **Open**

Plot Accessories: -

General Comments: -

Additional Information:

References:

CEMETERY INTEREST FORM

Marker ID: LEW179

(PAGE 2 OF 2)



Flood	

PUBLIC WORKS
ENVIRONMENTAL DIVISION
FORT DRUM, NEW YORK





CEMETERY INTEREST FORM

(PAGE 1 OF 2)

PUBLIC WORKS, ENVIRONMENTAL DIVISION
FORT DRUM, NEW YORK

FIRST NAME:	Thomas
MIDDLE NAME:	
LAST NAME:	Flood
MAIDEN NAME:	

BIRTH DATE:

DEATH DATE:

DAY:		DAY:	5
MONTH:		MONTH:	July
YEAR:		YEAR:	1869

AGE:

YEARS:	31	MONTHS:	7	DAYS:	10
--------	----	---------	---	-------	----

GENDER:	M
---------	---

EPITAPH OR SCRIPT:	THOMAS FLOOD / DIED / July 5, 1869, / AE. 31 y's. 7 m's. 10 d's.
--------------------	--

EPITAPH OR SCRIPT (CONT):

MILITARY MARKER

-

Marker Plot Type:

Single

Marker Description

Headstone

Family Plot ID:

-

Family Plot Name:

Associated Markers, IDs:

LEW181

(for this individual)

Associated Individuals, IDs:

LEW178

(other individuals)



Map / Marker ID: **LEW180**

Individual Plot ID: **LEW180**

GPS (wgs84-18N) lat: N44° 6' 19.336" long: W75° 31' 12.643

Cemetery: Lewisburg, Sterlingbush, St. Patrick's

Context: Contiguous

Plot Placement: In Rows

Grade Slope: Cross Slope

Exposure: Open

Plot Accessories: -

General Comments: -

Additional Information:

References:

CEMETERY INTEREST FORM

(PAGE 2 OF 2)

Marker ID: LEW180



Thomas

Flood

PUBLIC WORKS
ENVIRONMENTAL DIVISION
FORT DRUM, NEW YORK





CEMETERY INTEREST FORM

(PAGE 1 OF 2)

PUBLIC WORKS, ENVIRONMENTAL DIVISION
FORT DRUM, NEW YORK

FIRST NAME:

MIDDLE NAME:

LAST NAME: **Flood**

MAIDEN NAME:

BIRTH DATE:

DEATH DATE:

DAY:

DAY:

MONTH:

MONTH:

YEAR:

YEAR:

AGE:

YEARS:

MONTHS:

DAYS:

GENDER:

EPITAPH OR SCRIPT: T. F.

EPITAPH OR SCRIPT (CONT):

MILITARY MARKER: -

Marker Plot Type: Single

Marker Description: Footstone

Family Plot ID: -

Family Plot Name:

Associated Markers, IDs:
(for this individual) LEW180

Associated Individuals, IDs:
(other individuals)



Map / Marker ID: **LEW181**

Individual Plot ID: **LEW181**

GPS (wgs84-18N) lat: N44° 6' 19.373" long: W75° 31' 12.541

Cemetery: Lewisburg, Sterlingbush, St. Patrick's

Context: Contiguous

Plot Placement: In Rows

Grade Slope: Cross Slope

Exposure: Open

Plot Accessories: -

General Comments: -

Additional Information:

References:

CEMETERY INTEREST FORM

Marker ID: LEW181

(PAGE 2 OF 2)



Flood	

PUBLIC WORKS
ENVIRONMENTAL DIVISION
FORT DRUM, NEW YORK





CEMETERY INTEREST FORM

(PAGE 1 OF 2)

PUBLIC WORKS, ENVIRONMENTAL DIVISION
FORT DRUM, NEW YORK

FIRST NAME:	John
MIDDLE NAME:	
LAST NAME:	Doyle
MAIDEN NAME:	

<i>BIRTH DATE:</i>		<i>DEATH DATE:</i>	
DAY:		DAY:	10
MONTH:		MONTH:	October
YEAR:		YEAR:	1871

<i>AGE:</i>			
YEARS:	30	MONTHS:	
		DAYS:	

GENDER:	M
---------	---

EPITAPH OR SCRIPT:	I.H.S. (below cross) / JOHN DOYLE / DIED / OCT. 10, 1871 / AE. 30 Y'RS. / Requite soul in peace.
--------------------	--

EPITAPH OR SCRIPT (CONT):	
---------------------------	--

MILITARY MARKER	Veteran / 61 - 65
-----------------	-------------------

Marker Plot Type:	Single
-------------------	--------

Marker Description	Headstone
--------------------	-----------

Family Plot ID:	-
-----------------	---

Family Plot Name:	
-------------------	--

Associated Markers, IDs:	LEW183
(for this individual)	

Associated Individuals, IDs:	LEW184
(other individuals)	



Map / Marker ID:	LEW182
------------------	---------------

Individual Plot ID:	LEW182
---------------------	---------------

GPS (wgs84-18N)	lat: N44° 6' 19.700" long: W75° 31' 13.031
-----------------	--

Cemetery:	Lewisburg, Sterlingbush, St. Patrick's
-----------	--

Context:	Contiguous
----------	------------

Plot Placement:	In Rows
-----------------	---------

Grade Slope:	None
--------------	------

Exposure:	Open
-----------	------

Plot Accessories:	Flag
-------------------	------

General Comments:	Likely related to LEW184 due to name, proximity, dates, and stylistic trends. New Veteran Marker Placed on 25 June 2012.
-------------------	--

Additional Information:	
-------------------------	--

References:	
-------------	--

CEMETERY INTEREST FORM


Marker ID: LEW182

(PAGE 2 OF 2)



John	
Doyle	

PUBLIC WORKS
ENVIRONMENTAL DIVISION
FORT DRUM, NEW YORK





CEMETERY INTEREST FORM

(PAGE 1 OF 2)

PUBLIC WORKS, ENVIRONMENTAL DIVISION
FORT DRUM, NEW YORK

FIRST NAME:	<input type="text"/>
MIDDLE NAME:	<input type="text"/>
LAST NAME:	Doyle
MAIDEN NAME:	<input type="text"/>

BIRTH DATE:

DEATH DATE:

DAY:

DAY:

MONTH:

MONTH:

YEAR:

YEAR:

AGE:

YEARS:

MONTHS:

DAYS:

GENDER:

EPITAPH OR
SCRIPT: J. D.

EPITAPH OR
SCRIPT (CONT):

MILITARY MARKER -

Marker Plot Type: Single

Marker Description: Footstone

Family Plot ID: -

Family Plot Name:

Associated Markers, IDs: LEW182

(for this individual)

Associated Individuals, IDs:

(other individuals)



Map / Marker ID: **LEW183**

Individual Plot ID: **LEW183**

GPS (wgs84-18N) lat: N44° 6' 19.726" long: W75° 31' 12.962

Cemetery: Lewisburg, Sterlingbush, St. Patrick's

Context: Contiguous

Plot Placement: In Rows

Grade Slope: None

Exposure: Open

Plot Accessories: -

General Comments: -

Additional Information:

References:

CEMETERY INTEREST FORM

(PAGE 2 OF 2)

Marker ID: LEW183



Doyle	

PUBLIC WORKS
ENVIRONMENTAL DIVISION
FORT DRUM, NEW YORK



--	--



CEMETERY INTEREST FORM

(PAGE 1 OF 2)

PUBLIC WORKS, ENVIRONMENTAL DIVISION
FORT DRUM, NEW YORK

FIRST NAME:	Ellen
MIDDLE NAME:	
LAST NAME:	Doyle
MAIDEN NAME:	

BIRTH DATE:

DEATH DATE:

DAY:		DAY:	
MONTH:		MONTH:	
YEAR:	1846	YEAR:	1905

AGE:

YEARS:	59	MONTHS:		DAYS:	
--------	----	---------	--	-------	--

GENDER:	F
---------	---

EPITAPH OR SCRIPT:	I.H.S. (below cross) / Requescat in Pace / ELLEN DOYLE / BORN 1846 / DIED 1905
--------------------	--

EPITAPH OR SCRIPT (CONT):	
---------------------------	--

MILITARY MARKER	-
-----------------	---

Marker Plot Type:	Single
-------------------	--------

Marker Description	Headstone
--------------------	-----------

Family Plot ID:	-
-----------------	---

Family Plot Name:	
-------------------	--

Associated Markers, IDs: (for this individual)	-
---	---

Associated Individuals, IDs: (other individuals)	LEW142
---	--------



Map / Marker ID:	LEW184
-------------------------	---------------

Individual Plot ID:	LEW184
---------------------	---------------

GPS (wgs84-18N)	lat: N44° 6' 19.662" long: W75° 31' 13.007"
-----------------	---

Cemetery:	Lewisburg, Sterlingbush, St. Patrick's
-----------	--

Context:	Contiguous
----------	------------

Plot Placement:	In Rows
-----------------	---------

Grade Slope:	None
--------------	------

Exposure:	Open
-----------	------

Plot Accessories:	-
-------------------	---

General Comments:	Likely related to LEW182 due to name, proximity, dates, and stylistic trends.
-------------------	---

Additional Information:	
-------------------------	--

References:	
-------------	--

CEMETERY INTEREST FORM

Marker ID: LEW184

(PAGE 2 OF 2)



Ellen	
Doyle	

PUBLIC WORKS
ENVIRONMENTAL DIVISION
FORT DRUM, NEW YORK





CEMETERY INTEREST FORM

(PAGE 1 OF 2)

PUBLIC WORKS, ENVIRONMENTAL DIVISION
FORT DRUM, NEW YORK

FIRST NAME:	Anna
MIDDLE NAME:	
LAST NAME:	Downey
MAIDEN NAME:	

BIRTH DATE:		DEATH DATE:	
DAY:		DAY:	20
MONTH:		MONTH:	May
YEAR:		YEAR:	1898

AGE:			
YEARS:	77	MONTHS:	
		DAYS:	


GENDER:	F
---------	---

EPITAPH OR SCRIPT:	(E face) I.H.S. (in cross) / ANNA / DOWNEY / DIED / MAY 20, 1898 / AE. 77 Y'S. / DOWNEY / (W face) DANIEL / DOWNEY / DIED / MAR. 29, 1893 / AE. 87 Y'RS.
--------------------	--

EPITAPH OR SCRIPT (CONT):	
MILITARY MARKER	-
Marker Plot Type:	Double
Marker Description	Pedestal with Obelisk
Family Plot ID:	-
Family Plot Name:	

Associated Markers, IDs:	LEW186, LEW187
(for this individual)	

Associated Individuals, IDs:	LEW185b, LEW204
(other individuals)	



Map / Marker ID:	LEW185
-------------------------	---------------

Individual Plot ID:	LEW185a
---------------------	----------------

GPS (wgs84-18N)	lat: N44° 6' 19.524" long: W75° 31' 12.923
-----------------	--

Cemetery:	Lewisburg, Sterlingbush, St. Patrick's
-----------	--

Context:	Contiguous
----------	------------

Plot Placement:	In Rows
-----------------	---------

Grade Slope:	None
--------------	------

Exposure:	Open
-----------	------

Plot Accessories:	-
-------------------	---

General Comments:	-
-------------------	---

Additional Information:	
-------------------------	--

References:	
-------------	--

CEMETERY INTEREST FORM

Marker ID: LEW185

(PAGE 2 OF 2)



Anna	
Downey	





CEMETERY INTEREST FORM

(PAGE 1 OF 2)

PUBLIC WORKS, ENVIRONMENTAL DIVISION
FORT DRUM, NEW YORK

FIRST NAME:	Daniel
MIDDLE NAME:	
LAST NAME:	Downey
MAIDEN NAME:	

<i>BIRTH DATE:</i>		<i>DEATH DATE:</i>	
DAY:		DAY:	29
MONTH:		MONTH:	March
YEAR:		YEAR:	1893

<i>AGE:</i>			
YEARS:	87	MONTHS:	
		DAYS:	

GENDER:	M
---------	---

EPITAPH OR SCRIPT:	(E face) I.H.S. (in cross) / ANNA / DOWNEY / DIED / MAY 20, 1898 / AE. 77 Y'S. / DOWNEY / (W face) DANIEL / DOWNEY / DIED / MAR. 29, 1893 / AE. 87 Y'RS.
--------------------	--

EPITAPH OR SCRIPT (CONT):	
MILITARY MARKER	-

Marker Plot Type:	Double
-------------------	--------


Marker Description	Pedestal with Obelisk
--------------------	-----------------------

Family Plot ID:	-
-----------------	---

Family Plot Name:	
-------------------	--

Associated Markers, IDs: (for this individual)	LEW186, LEW187
---	----------------

Associated Individuals, IDs: (other individuals)	LEW185a, LEW204
---	-----------------



Map / Marker ID:	LEW185
------------------	---------------

Individual Plot ID:	LEW185b
---------------------	----------------

GPS (wgs84-18N)	lat: N44° 6' 19.524" long: W75° 31' 12.923
-----------------	--

Cemetery:	Lewisburg, Sterlingbush, St. Patrick's
-----------	--

Context:	Contiguous
----------	------------

Plot Placement:	In Rows
-----------------	---------

Grade Slope:	None
--------------	------

Exposure:	Open
-----------	------

Plot Accessories:	-
-------------------	---

General Comments:	-
-------------------	---

Additional Information:	
-------------------------	--

References:	
-------------	--

CEMETERY INTEREST FORM

Marker ID: LEW185

(PAGE 2 OF 2)



Daniel

Downey





CEMETERY INTEREST FORM

(PAGE 1 OF 2)

PUBLIC WORKS, ENVIRONMENTAL DIVISION
FORT DRUM, NEW YORK

FIRST NAME:	
MIDDLE NAME:	
LAST NAME:	Downey
MAIDEN NAME:	

<i>BIRTH DATE:</i>		<i>DEATH DATE:</i>	
DAY:		DAY:	
MONTH:		MONTH:	
YEAR:		YEAR:	

<i>AGE:</i>					
YEARS:		MONTHS:		DAYS:	

GENDER:	
---------	--

EPITAPH OR SCRIPT:	D. D.
--------------------	-------

EPITAPH OR SCRIPT (CONT):	
---------------------------	--

MILITARY MARKER	-
-----------------	---

Marker Plot Type:	Single
-------------------	--------

Marker Description	Footstone
--------------------	-----------

Family Plot ID:	-
-----------------	---

Family Plot Name:	
-------------------	--

Associated Markers, IDs: (for this individual)	LEW185
---	--------

Associated Individuals, IDs: (other individuals)	
---	--



Map / Marker ID:	LEW186
------------------	---------------

Individual Plot ID:	LEW186
---------------------	---------------

GPS (wgs84-18N)	lat: N44° 6' 19.569" long: W75° 31' 12.862
-----------------	--

Cemetery:	Lewisburg, Sterlingbush, St. Patrick's
-----------	--

Context:	Contiguous
----------	------------

Plot Placement:	In Rows
-----------------	---------

Grade Slope:	None
--------------	------

Exposure:	Open
-----------	------

Plot Accessories:	-
-------------------	---

General Comments:	-
-------------------	---

Additional Information:	
-------------------------	--

References:	
-------------	--

CEMETERY INTEREST FORM

(PAGE 2 OF 2)

Marker ID: LEW186



Downey	

PUBLIC WORKS
ENVIRONMENTAL DIVISION
FORT DRUM, NEW YORK





CEMETERY INTEREST FORM

(PAGE 1 OF 2)

PUBLIC WORKS, ENVIRONMENTAL DIVISION
FORT DRUM, NEW YORK

FIRST NAME:

MIDDLE NAME:

LAST NAME: **Downey**

MAIDEN NAME:

BIRTH DATE:

DEATH DATE:

DAY:

DAY:

MONTH:

MONTH:

YEAR:

YEAR:

AGE:

YEARS: MONTHS: DAYS:

GENDER:

EPITAPH OR SCRIPT: A. D.

EPITAPH OR SCRIPT (CONT):

MILITARY MARKER: -

Marker Plot Type: Single

Marker Description: Footstone

Family Plot ID: -

Family Plot Name:

Associated Markers, IDs:
(for this individual) LEW185

Associated Individuals, IDs:
(other individuals)



Map / Marker ID: **LEW187**

Individual Plot ID: **LEW187**

GPS (wgs84-18N) lat: N44° 6' 19.520" long: W75° 31' 12.829

Cemetery: Lewisburg, Sterlingbush, St. Patrick's

Context: Contiguous

Plot Placement: In Rows

Grade Slope: None

Exposure: Open

Plot Accessories: -

General Comments: -

Additional Information:

References:

CEMETERY INTEREST FORM

(PAGE 2 OF 2)

Marker ID: LEW187



Downey	

PUBLIC WORKS
ENVIRONMENTAL DIVISION
FORT DRUM, NEW YORK





CEMETERY INTEREST FORM

(PAGE 1 OF 2)

PUBLIC WORKS, ENVIRONMENTAL DIVISION
FORT DRUM, NEW YORK

FIRST NAME:	Anna
MIDDLE NAME:	
LAST NAME:	Sweeney
MAIDEN NAME:	

BIRTH DATE:

DEATH DATE:

DAY:		DAY:	10
MONTH:		MONTH:	March
YEAR:		YEAR:	1884

AGE:

YEARS:	27	MONTHS:	6	DAYS:	2
--------	----	---------	---	-------	---

GENDER:	F
---------	---

EPITAPH OR SCRIPT: ANNA / Wife of / WILLIAM J. SWEENEY / DIED / Mar. 10, 1884 / Aged / 27 ys. / 6ms. / 2 ds.

EPITAPH OR SCRIPT (CONT):

MILITARY MARKER	-
-----------------	---

Marker Plot Type:	Single
-------------------	--------

Marker Description	Headstone
--------------------	-----------

Family Plot ID:	-
-----------------	---

Family Plot Name:	
-------------------	--

Associated Markers, IDs: (for this individual)	LEW189
---	--------

Associated Individuals, IDs: (other individuals)	
---	--



Map / Marker ID:	LEW188
------------------	---------------

Individual Plot ID:	LEW188
---------------------	---------------

GPS (wgs84-18N)	lat: N44° 6' 19.450" long: W75° 31' 12.870
-----------------	--

Cemetery:	Lewisburg, Sterlingbush, St. Patrick's
-----------	--

Context:	Isolated
----------	----------

Plot Placement:	In Rows
-----------------	---------

Grade Slope:	None
--------------	------

Exposure:	Open
-----------	------

Plot Accessories:	-
-------------------	---

General Comments:	-
-------------------	---

Additional Information:	
-------------------------	--

References:	
-------------	--

CEMETERY INTEREST FORM

(PAGE 2 OF 2)

Marker ID: LEW188



Anna	
Sweeney	

PUBLIC WORKS
ENVIRONMENTAL DIVISION
FORT DRUM, NEW YORK





CEMETERY INTEREST FORM

(PAGE 1 OF 2)

PUBLIC WORKS, ENVIRONMENTAL DIVISION
FORT DRUM, NEW YORK

FIRST NAME:

MIDDLE NAME:

LAST NAME: **Sweeney**

MAIDEN NAME:

BIRTH DATE:

DEATH DATE:

DAY:

DAY:

MONTH:

MONTH:

YEAR:

YEAR:

AGE:

YEARS: MONTHS: DAYS:

GENDER:

EPITAPH OR SCRIPT: **A. S.**

EPITAPH OR SCRIPT (CONT):

MILITARY MARKER: -

Marker Plot Type: **Single**

Marker Description: **Footstone**

Family Plot ID: -

Family Plot Name:

Associated Markers, IDs: **LEW188**
(for this individual)

Associated Individuals, IDs:
(other individuals)



Map / Marker ID: **LEW189**

Individual Plot ID: **LEW189**

GPS (wgs84-18N) lat: **N44° 6' 19.485"** long: **W75° 31' 12.782**

Cemetery: **Lewisburg, Sterlingbush, St. Patrick's**

Context: **Isolated**

Plot Placement: **In Rows**

Grade Slope: **None**

Exposure: **Open**

Plot Accessories: -

General Comments: -

Additional Information:

References:

CEMETERY INTEREST FORM

(PAGE 2 OF 2)

Marker ID: LEW189



Sweeney	

PUBLIC WORKS
ENVIRONMENTAL DIVISION
FORT DRUM, NEW YORK





CEMETERY INTEREST FORM

(PAGE 1 OF 2)

PUBLIC WORKS, ENVIRONMENTAL DIVISION
FORT DRUM, NEW YORK

FIRST NAME:	Stasie
MIDDLE NAME:	L
LAST NAME:	Kinsman
MAIDEN NAME:	

BIRTH DATE:

DEATH DATE:

DAY:		DAY:	
MONTH:		MONTH:	April
YEAR:		YEAR:	1884

AGE:

YEARS:		MONTHS:		DAYS:	
--------	--	---------	--	-------	--

GENDER:	F
---------	----------

EPITAPH OR SCRIPT:	STASIE L. / Wife of / EMERY KINSMAN / DIED / Ap'r (?) 1884 / ... (illegible) ... ys ... ds.
--------------------	---

EPITAPH OR SCRIPT (CONT):	
---------------------------	--

MILITARY MARKER	-
-----------------	---

Marker Plot Type:	Single
-------------------	--------

Marker Description	Headstone
--------------------	-----------

Family Plot ID:	-
-----------------	---

Family Plot Name:	
-------------------	--

Associated Markers, IDs: (for this individual)	LEW191
---	--------

Associated Individuals, IDs: (other individuals)	
---	--



Map / Marker ID:	LEW190
------------------	---------------

Individual Plot ID:	LEW190
---------------------	---------------

GPS (wgs84-18N)	lat: N44° 6' 19.380" long: W75° 31' 12.818
-----------------	--

Cemetery:	Lewisburg, Sterlingbush, St. Patrick's
-----------	--

Context:	Isolated
----------	----------

Plot Placement:	In Rows
-----------------	---------

Grade Slope:	None
--------------	------

Exposure:	Open
-----------	------

Plot Accessories:	-
-------------------	---

General Comments:	-
-------------------	---

Additional Information:	
-------------------------	--

References:	
-------------	--

CEMETERY INTEREST FORM

(PAGE 2 OF 2)

Marker ID: LEW190



Stasie	L
Kinsman	

PUBLIC WORKS
ENVIRONMENTAL DIVISION
FORT DRUM, NEW YORK





CEMETERY INTEREST FORM

(PAGE 1 OF 2)

PUBLIC WORKS, ENVIRONMENTAL DIVISION
FORT DRUM, NEW YORK

FIRST NAME:

MIDDLE NAME:

LAST NAME: **Kinsman**

MAIDEN NAME:

BIRTH DATE:

DEATH DATE:

DAY:

DAY:

MONTH:

MONTH:

YEAR:

YEAR:

AGE:

YEARS:

MONTHS:

DAYS:

GENDER:

EPITAPH OR SCRIPT: **S. L. K.**

EPITAPH OR SCRIPT (CONT):

MILITARY MARKER: -

Marker Plot Type: **Single**

Marker Description: **Footstone**

Family Plot ID: -

Family Plot Name:

Associated Markers, IDs: **LEW190**
(for this individual)

Associated Individuals, IDs:
(other individuals)



Map / Marker ID: **LEW191**

Individual Plot ID: **LEW191**

GPS (wgs84-18N) lat: **N44° 6' 19.406"** long: **W75° 31' 12.746**

Cemetery: **Lewisburg, Sterlingbush, St. Patrick's**

Context: **Isolated**

Plot Placement: **In Rows**

Grade Slope: **None**

Exposure: **Open**

Plot Accessories: -

General Comments: -

Additional Information:

References:

CEMETERY INTEREST FORM

(PAGE 2 OF 2)

Marker ID: LEW191



Kinsman	

PUBLIC WORKS
ENVIRONMENTAL DIVISION
FORT DRUM, NEW YORK





CEMETERY INTEREST FORM

(PAGE 1 OF 2)

PUBLIC WORKS, ENVIRONMENTAL DIVISION
FORT DRUM, NEW YORK

FIRST NAME:	William
MIDDLE NAME:	
LAST NAME:	McCraith
MAIDEN NAME:	

BIRTH DATE:

DEATH DATE:

DAY:		DAY:	5
MONTH:		MONTH:	July
YEAR:	1804	YEAR:	1870

AGE:

YEARS:	66	MONTHS:		DAYS:	
--------	----	---------	--	-------	--

GENDER:	M
---------	---

EPITAPH OR SCRIPT: I. H. S. (below cross) / WILLIAM McCRAITH / DIED / July 5, 1870, / AE. 66 y'rs. / May his soul rest in peace, Amen.

EPITAPH OR SCRIPT (CONT):

MILITARY MARKER	-
-----------------	---

Marker Plot Type:	Single
-------------------	--------

Marker Description	Headstone
--------------------	-----------

Family Plot ID:	LEWFP32
-----------------	---------

Family Plot Name:	McCraith
-------------------	----------

Associated Markers, IDs:	LEW193, LEW194, LEW195
(for this individual)	

Associated Individuals, IDs:	LEW194a, LEW194b
(other individuals)	



Map / Marker ID:	LEW192
------------------	---------------

Individual Plot ID:	LEW192
---------------------	---------------

GPS (wgs84-18N)	lat: N44° 6' 19.795" long: W75° 31' 13.210
-----------------	--

Cemetery:	Lewisburg, Sterlingbush, St. Patrick's
-----------	--

Context:	Contiguous
----------	------------

Plot Placement:	In Rows
-----------------	---------

Grade Slope:	None
--------------	------

Exposure:	Tree Overhang
-----------	---------------

Plot Accessories:	-
-------------------	---

General Comments:	See LEW194 for additional information on William McCraith
-------------------	---

Additional Information:	
-------------------------	--

References:	
-------------	--

CEMETERY INTEREST FORM

(PAGE 2 OF 2)

Marker ID: LEW192



William	
McCraith	

PUBLIC WORKS
ENVIRONMENTAL DIVISION
FORT DRUM, NEW YORK





CEMETERY INTEREST FORM

(PAGE 1 OF 2)

PUBLIC WORKS, ENVIRONMENTAL DIVISION
FORT DRUM, NEW YORK

FIRST NAME:	<input type="text"/>
MIDDLE NAME:	<input type="text"/>
LAST NAME:	McCraith
MAIDEN NAME:	<input type="text"/>

BIRTH DATE:

DEATH DATE:

DAY:

DAY:

MONTH:

MONTH:

YEAR:

YEAR:

AGE:

YEARS: MONTHS: DAYS:

GENDER:

EPITAPH OR SCRIPT: **W. M.**

EPITAPH OR SCRIPT (CONT):

MILITARY MARKER: -

Marker Plot Type: **Single**

Marker Description: **Footstone**

Family Plot ID: **LEWFP32**

Family Plot Name: **McCraith**

Associated Markers, IDs:
(for this individual)

LEW192

Associated Individuals, IDs:
(other individuals)



Map / Marker ID: **LEW193**

Individual Plot ID: **LEW193**

GPS (wgs84-18N) lat: **N44° 6' 19.824"** long: **W75° 31' 13.134**

Cemetery: **Lewisburg, Sterlingbush, St. Patrick's**

Context: **Contiguous**

Plot Placement: **In Rows**

Grade Slope: **None**

Exposure: **Tree Overhang**

Plot Accessories: **-**

General Comments: **LEW195 is likely an additional footstone for William McCraith.**

Additional Information:

References:

CEMETERY INTEREST FORM

(PAGE 2 OF 2)

Marker ID: LEW193



McCraith	

PUBLIC WORKS
ENVIRONMENTAL DIVISION
FORT DRUM, NEW YORK



--	--

--

--



CEMETERY INTEREST FORM

(PAGE 1 OF 2)

PUBLIC WORKS, ENVIRONMENTAL DIVISION
FORT DRUM, NEW YORK

FIRST NAME:	John
MIDDLE NAME:	
LAST NAME:	McCraith
MAIDEN NAME:	

BIRTH DATE:

DEATH DATE:

DAY:		DAY:	
MONTH:		MONTH:	
YEAR:	1847	YEAR:	1890

AGE:

YEARS:	43	MONTHS:		DAYS:	
--------	----	---------	--	-------	--

GENDER:	M
---------	---

EPITAPH OR SCRIPT:	I.h.s. (in cross) / WILLIAM / 1804 - 1870 / ANN HENNESEY / His Wife / 1809 - 1893 / JOHN / Their Son / 1847 - 1890 / McCRAITH
--------------------	---

EPITAPH OR SCRIPT (CONT):	
---------------------------	--

MILITARY MARKER	-
-----------------	---

Marker Plot Type:	Family
-------------------	--------

Marker Description	Pedestal with Obelisk
--------------------	-----------------------

Family Plot ID:	LEWFP32
-----------------	---------

Family Plot Name:	McCraith
-------------------	----------

Associated Markers, IDs:	LEW192, LEW195, LEW196, LEW197
--------------------------	--------------------------------

(for this individual)

Associated Individuals, IDs:	LEW192, LEW194a
------------------------------	-----------------

(other individuals)



Map / Marker ID:	LEW194
-------------------------	---------------

Individual Plot ID:	LEW194b
---------------------	----------------

GPS (wgs84-18N)	lat: N44° 6' 19.756" long: W75° 31' 13.205
-----------------	--

Cemetery:	Lewisburg, Sterlingbush, St. Patrick's
-----------	--

Context:	Contiguous
----------	------------

Plot Placement:	In Rows
-----------------	---------

Grade Slope:	None
--------------	------

Exposure:	Tree Overhang
-----------	---------------

Plot Accessories:	-
-------------------	---

General Comments:	See LEW192 for additional information on William McCraith
-------------------	---

Additional Information:	
-------------------------	--

References:	
-------------	--

CEMETERY INTEREST FORM

Marker ID: LEW194

(PAGE 2 OF 2)



John

McCraith

PUBLIC WORKS
ENVIRONMENTAL DIVISION
FORT DRUM, NEW YORK





CEMETERY INTEREST FORM

(PAGE 1 OF 2)

PUBLIC WORKS, ENVIRONMENTAL DIVISION
FORT DRUM, NEW YORK

FIRST NAME:	Ann
MIDDLE NAME:	
LAST NAME:	McCraith
MAIDEN NAME:	Hennesey

BIRTH DATE:

DEATH DATE:

DAY:		DAY:	
MONTH:		MONTH:	
YEAR:	1809	YEAR:	1893

AGE:

YEARS:	84	MONTHS:		DAYS:	
--------	----	---------	--	-------	--

GENDER:	F
---------	----------

EPITAPH OR SCRIPT:	I.h.s. (in cross) / WILLIAM / 1804 - 1870 / ANN HENNESEY / His Wife / 1809 - 1893 / JOHN / Their Son / 1847 - 1890 / McCRAITH
--------------------	---

EPITAPH OR SCRIPT (CONT):

MILITARY MARKER	-
Marker Plot Type:	Family
Marker Description	Pedestal with Obelisk
Family Plot ID:	LEWFP32
Family Plot Name:	McCraith
Associated Markers, IDs:	LEW192, LEW195, LEW196, LEW197
(for this individual)	
Associated Individuals, IDs:	LEW192, LEW194b
(other individuals)	



Map / Marker ID:	LEW194
------------------	---------------

Individual Plot ID:	LEW194a
---------------------	----------------

GPS (wgs84-18N)	lat: N44° 6' 19.756" long: W75° 31' 13.205
-----------------	--

Cemetery:	Lewisburg, Sterlingbush, St. Patrick's
-----------	--

Context:	Contiguous
----------	------------

Plot Placement:	In Rows
-----------------	---------

Grade Slope:	None
--------------	------

Exposure:	Tree Overhang
-----------	---------------

Plot Accessories:	-
-------------------	---

General Comments:	See LEW192 for additional information on William McCraith
-------------------	---

Additional Information:	
-------------------------	--

References:	
-------------	--

CEMETERY INTEREST FORM

Marker ID: LEW194

(PAGE 2 OF 2)



Ann	
McCraith	Hennesey

PUBLIC WORKS
ENVIRONMENTAL DIVISION
FORT DRUM, NEW YORK





CEMETERY INTEREST FORM

(PAGE 1 OF 2)

PUBLIC WORKS, ENVIRONMENTAL DIVISION
FORT DRUM, NEW YORK

FIRST NAME:

MIDDLE NAME:

LAST NAME: **McCraith**

MAIDEN NAME:

BIRTH DATE:

DEATH DATE:

DAY:

DAY:

MONTH:

MONTH:

YEAR:

YEAR:

AGE:

YEARS:

MONTHS:

DAYS:

GENDER:

EPITAPH OR SCRIPT: **FATHER**

EPITAPH OR SCRIPT (CONT):

MILITARY MARKER: -

Marker Plot Type: **Single**

Marker Description: **Footstone**

Family Plot ID: **LEWFP32**

Family Plot Name: **McCraith**

Associated Markers, IDs:
(for this individual)

LEW192, LEW194

Associated Individuals, IDs:
(other individuals)



Map / Marker ID: **LEW195**

Individual Plot ID: **LEW195**

GPS (wgs84-18N) lat: **N44° 6' 19.826"** long: **W75° 31' 13.130**

Cemetery: **Lewisburg, Sterlingbush, St. Patrick's**

Context: **Contiguous**

Plot Placement: **In Rows**

Grade Slope: **None**

Exposure: **Tree Overhang**

Plot Accessories: **-**

General Comments: **Likely a replacement (or additional) footstone for LEW193.**

Additional Information:

References:

CEMETERY INTEREST FORM

(PAGE 2 OF 2)

Marker ID: LEW195



McCraith	

PUBLIC WORKS
ENVIRONMENTAL DIVISION
FORT DRUM, NEW YORK





CEMETERY INTEREST FORM

(PAGE 1 OF 2)

PUBLIC WORKS, ENVIRONMENTAL DIVISION
FORT DRUM, NEW YORK

FIRST NAME:

MIDDLE NAME:

LAST NAME: **McCraith**

MAIDEN NAME:

BIRTH DATE: DAY: MONTH: YEAR:

DEATH DATE: DAY: MONTH: YEAR:

AGE: YEARS: MONTHS: DAYS:

GENDER:

EPITAPH OR SCRIPT: **JOHN**

EPITAPH OR SCRIPT (CONT):

MILITARY MARKER: -

Marker Plot Type: **Single**

Marker Description: **Footstone**

Family Plot ID: **LEWFP32**

Family Plot Name: **McCraith**

Associated Markers, IDs: **LEW194**
(for this individual)

Associated Individuals, IDs:
(other individuals)



Map / Marker ID: **LEW196**

Individual Plot ID: **LEW196**

GPS (wgs84-18N) lat: **N44° 6' 19.797"** long: **W75° 31' 13.109**

Cemetery: **Lewisburg, Sterlingbush, St. Patrick's**

Context: **Contiguous**

Plot Placement: **In Rows**

Grade Slope: **None**

Exposure: **Tree Overhang**

Plot Accessories: -

General Comments: -

Additional Information:

References:

CEMETERY INTEREST FORM

(PAGE 2 OF 2)

Marker ID: LEW196



McCraith	

PUBLIC WORKS
ENVIRONMENTAL DIVISION
FORT DRUM, NEW YORK





CEMETERY INTEREST FORM

(PAGE 1 OF 2)

PUBLIC WORKS, ENVIRONMENTAL DIVISION
FORT DRUM, NEW YORK

FIRST NAME:

MIDDLE NAME:

LAST NAME: **McCraith**

MAIDEN NAME:

BIRTH DATE: DAY: MONTH: YEAR:

DEATH DATE: DAY: MONTH: YEAR:

AGE: YEARS: MONTHS: DAYS:

GENDER:

EPITAPH OR SCRIPT: **MOTHER**

EPITAPH OR SCRIPT (CONT):

MILITARY MARKER: -

Marker Plot Type: **Single**

Marker Description: **Footstone**

Family Plot ID: **LEWFP32**

Family Plot Name: **McCraith**

Associated Markers, IDs: **LEW194**
(for this individual)

Associated Individuals, IDs:
(other individuals)



Map / Marker ID: **LEW197**

Individual Plot ID: **LEW197**

GPS (wgs84-18N) lat: **N44° 6' 19.764"** long: **W75° 31' 13.087**

Cemetery: **Lewisburg, Sterlingbush, St. Patrick's**

Context: **Contiguous**

Plot Placement: **In Rows**

Grade Slope: **None**

Exposure: **Tree Overhang**

Plot Accessories: -

General Comments: -

Additional Information:

References:

CEMETERY INTEREST FORM

(PAGE 2 OF 2)

Marker ID: LEW197



McCraith	

PUBLIC WORKS
ENVIRONMENTAL DIVISION
FORT DRUM, NEW YORK





CEMETERY INTEREST FORM

(PAGE 1 OF 2)

PUBLIC WORKS, ENVIRONMENTAL DIVISION
FORT DRUM, NEW YORK

FIRST NAME:	Rachel
MIDDLE NAME:	
LAST NAME:	Doyle
MAIDEN NAME:	McGarvey

BIRTH DATE:

DEATH DATE:

DAY:		DAY:	27
MONTH:		MONTH:	September
YEAR:		YEAR:	1847

AGE:

YEARS:	39	MONTHS:		DAYS:	
--------	----	---------	--	-------	--

GENDER:	F
---------	---

EPITAPH OR SCRIPT:	RACHEL McGARVEY / WIFE OF / JOHN DOYLE / DIED / Sept. 27, 1847, / AE. 39 y'rs. / MARY, / their daughter / DIED / Oct. 18, 1847, / AE. 4 y'rs. & 3 mo's.
--------------------	---

EPITAPH OR SCRIPT (CONT):	
---------------------------	--

MILITARY MARKER	-
-----------------	---

Marker Plot Type:	Double
-------------------	--------

Marker Description	Headstone
--------------------	-----------

Family Plot ID:	-
-----------------	---

Family Plot Name:	
-------------------	--

Associated Markers, IDs: (for this individual)	LEW199, LEW200
---	----------------

Associated Individuals, IDs: (other individuals)	LEW198b, LEW201, LEW202
---	-------------------------



Map / Marker ID:	LEW198
------------------	---------------

Individual Plot ID:	LEW198a
---------------------	----------------

GPS (wgs84-18N)	lat: N44° 6' 19.665" long: W75° 31' 13.140
-----------------	--

Cemetery:	Lewisburg, Sterlingbush, St. Patrick's
-----------	--

Context:	Contiguous
----------	------------

Plot Placement:	In Rows
-----------------	---------

Grade Slope:	None
--------------	------

Exposure:	Open
-----------	------

Plot Accessories:	-
-------------------	---

General Comments:	-
-------------------	---

Additional Information:	
-------------------------	--

References:	
-------------	--

CEMETERY INTEREST FORM

(PAGE 2 OF 2)

Marker ID: LEW198



Rachel	
Doyle	McGarvey

PUBLIC WORKS
ENVIRONMENTAL DIVISION
FORT DRUM, NEW YORK





CEMETERY INTEREST FORM

(PAGE 1 OF 2)

PUBLIC WORKS, ENVIRONMENTAL DIVISION
FORT DRUM, NEW YORK

FIRST NAME:	Mary
MIDDLE NAME:	
LAST NAME:	Doyle
MAIDEN NAME:	

BIRTH DATE:

DEATH DATE:

DAY:		DAY:	18
MONTH:		MONTH:	October
YEAR:		YEAR:	1847

AGE:

YEARS:	4	MONTHS:	3	DAYS:	
--------	---	---------	---	-------	--

GENDER:	F
---------	---

EPITAPH OR SCRIPT:	RACHEL McGARVEY / WIFE OF / JOHN DOYLE / DIED / Sept. 27, 1847, / AE. 39 y'rs. / MARY, / their daughter / DIED / Oct. 18, 1847, / AE. 4 y'rs. & 3 mo's.
--------------------	---

EPITAPH OR SCRIPT (CONT):	
---------------------------	--

MILITARY MARKER	-
-----------------	---

Marker Plot Type:	Double
-------------------	--------

Marker Description	Headstone
--------------------	-----------

Family Plot ID:	-
-----------------	---

Family Plot Name:	
-------------------	--

Associated Markers, IDs: (for this individual)	LEW199, LEW200
---	----------------

Associated Individuals, IDs: (other individuals)	LEW198a, LEW201, LEW202
---	-------------------------



Map / Marker ID:	LEW198
------------------	---------------

Individual Plot ID:	LEW198b
---------------------	----------------

GPS (wgs84-18N)	lat: N44° 6' 19.665" long: W75° 31' 13.140
-----------------	--

Cemetery:	Lewisburg, Sterlingbush, St. Patrick's
-----------	--

Context:	Contiguous
----------	------------

Plot Placement:	In Rows
-----------------	---------

Grade Slope:	None
--------------	------

Exposure:	Open
-----------	------

Plot Accessories:	-
-------------------	---

General Comments:	-
-------------------	---

Additional Information:	
-------------------------	--

References:	
-------------	--

CEMETERY INTEREST FORM

(PAGE 2 OF 2)

Marker ID: LEW198



Mary	
Doyle	

PUBLIC WORKS
ENVIRONMENTAL DIVISION
FORT DRUM, NEW YORK





CEMETERY INTEREST FORM

(PAGE 1 OF 2)

PUBLIC WORKS, ENVIRONMENTAL DIVISION
FORT DRUM, NEW YORK

FIRST NAME:

MIDDLE NAME:

LAST NAME: **Doyle**

MAIDEN NAME: **McGarvey**

BIRTH DATE:

DEATH DATE:

DAY:

DAY:

MONTH:

MONTH:

YEAR:

YEAR:

AGE:

YEARS:

MONTHS:

DAYS:

GENDER:

EPITAPH OR SCRIPT: **R. M. G.**

EPITAPH OR SCRIPT (CONT):

MILITARY MARKER: -

Marker Plot Type: **Single**

Marker Description: **Footstone**

Family Plot ID: -

Family Plot Name:

Associated Markers, IDs: **LEW198**

(for this individual)

Associated Individuals, IDs:

(other individuals)



Map / Marker ID: **LEW199**

Individual Plot ID: **LEW199**

GPS (wgs84-18N) lat: **N44° 6' 19.713"** long: **W75° 31' 13.063**

Cemetery: **Lewisburg, Sterlingbush, St. Patrick's**

Context: **Contiguous**

Plot Placement: **In Rows**

Grade Slope: **None**

Exposure: **Open**

Plot Accessories: -

General Comments: -

Additional Information:

References:

CEMETERY INTEREST FORM

(PAGE 2 OF 2)

Marker ID: LEW199



Doyle	McGarvey

PUBLIC WORKS
ENVIRONMENTAL DIVISION
FORT DRUM, NEW YORK





CEMETERY INTEREST FORM

(PAGE 1 OF 2)

PUBLIC WORKS, ENVIRONMENTAL DIVISION
FORT DRUM, NEW YORK

FIRST NAME:

MIDDLE NAME:

LAST NAME: **Doyle**

MAIDEN NAME:

BIRTH DATE:

DEATH DATE:

DAY:

DAY:

MONTH:

MONTH:

YEAR:

YEAR:

AGE:

YEARS: MONTHS: DAYS:

GENDER:

EPITAPH OR SCRIPT: **M. D.**

EPITAPH OR SCRIPT (CONT):

MILITARY MARKER: -

Marker Plot Type: **Single**

Marker Description: **Footstone**

Family Plot ID: -

Family Plot Name:

Associated Markers, IDs: **LEW198**

(for this individual)

Associated Individuals, IDs:

(other individuals)



Map / Marker ID: **LEW200**

Individual Plot ID: **LEW200**

GPS (wgs84-18N) lat: **N44° 6' 19.686"** long: **W75° 31' 13.045"**

Cemetery: **Lewisburg, Sterlingbush, St. Patrick's**

Context: **Contiguous**

Plot Placement: **In Rows**

Grade Slope: **None**

Exposure: **Open**

Plot Accessories: -

General Comments: -

Additional Information:

References:

CEMETERY INTEREST FORM

(PAGE 2 OF 2)

Marker ID: LEW200



Doyle	

PUBLIC WORKS
ENVIRONMENTAL DIVISION
FORT DRUM, NEW YORK





CEMETERY INTEREST FORM

(PAGE 1 OF 2)

PUBLIC WORKS, ENVIRONMENTAL DIVISION
FORT DRUM, NEW YORK

FIRST NAME: **John**

MIDDLE NAME:

LAST NAME: **Doyle**

MAIDEN NAME:

BIRTH DATE:

DEATH DATE:

DAY:

DAY:

MONTH:

MONTH:

YEAR:

YEAR:

AGE:

YEARS: MONTHS: DAYS:

GENDER: **M**

EPITAPH OR SCRIPT: **...(illegible)... / ...ms...ds..**

EPITAPH OR SCRIPT (CONT):

MILITARY MARKER: **-**

Marker Plot Type: **Single**

Marker Description: **Headstone**

Family Plot ID: **-**

Family Plot Name:

Associated Markers, IDs: **-**
(for this individual)

Associated Individuals, IDs: **LEW198a, LEW198b, LEW202**
(other individuals)



Map / Marker ID: **LEW201**

Individual Plot ID: **LEW201**

GPS (wgs84-18N) lat: **N44° 6' 19.627"** long: **W75° 31' 13.113**

Cemetery: **Lewisburg, Sterlingbush, St. Patrick's**

Context: **Contiguous**

Plot Placement: **In Rows**

Grade Slope: **None**

Exposure: **Open**

Plot Accessories: **-**

General Comments: **Likely the location of John Doyle due to the markers situation between family members (LEW198 and LEW202)**

Additional Information:

References:

CEMETERY INTEREST FORM

(PAGE 2 OF 2)

Marker ID: LEW201



John	
Doyle	

PUBLIC WORKS
ENVIRONMENTAL DIVISION
FORT DRUM, NEW YORK





CEMETERY INTEREST FORM

(PAGE 1 OF 2)

PUBLIC WORKS, ENVIRONMENTAL DIVISION
FORT DRUM, NEW YORK

FIRST NAME:	Patrick
MIDDLE NAME:	
LAST NAME:	Doyle
MAIDEN NAME:	

BIRTH DATE:		DEATH DATE:	
DAY:		DAY:	30
MONTH:		MONTH:	April
YEAR:		YEAR:	1868

AGE:					
YEARS:	26	MONTHS:	4	DAYS:	

GENDER:	M
---------	---

EPITAPH OR SCRIPT:	PATRICK / SON OF / JOHN & RACHEL / DOYLE, / DIED / Apr. 30, 1868, / AE. 26 y'rs. & 4 mo's. / May his soul rest in peace.
--------------------	--

EPITAPH OR SCRIPT (CONT):	
---------------------------	--

MILITARY MARKER	Veteran / 61 - 65
-----------------	-------------------

Marker Plot Type:	Double
-------------------	--------

Marker Description	Headstone
--------------------	-----------

Family Plot ID:	-
-----------------	---

Family Plot Name:	
-------------------	--

Associated Markers, IDs:	LEW203
(for this individual)	

Associated Individuals, IDs:	LEW198a, LEW198b, LEW201
(other individuals)	



Map / Marker ID:	LEW202
-------------------------	---------------

Individual Plot ID:	LEW202
---------------------	--------

GPS (wgs84-18N)	lat: N44° 6' 19.592" long: W75° 31' 13.089"
-----------------	---

Cemetery:	Lewisburg, Sterlingbush, St. Patrick's
-----------	--

Context:	Contiguous
----------	------------

Plot Placement:	In Rows
-----------------	---------

Grade Slope:	None
--------------	------

Exposure:	Open
-----------	------

Plot Accessories:	Flag
-------------------	------

General Comments:	New Veteran Marker Placed on 25 June 2012.
-------------------	--

Additional Information:	
-------------------------	--

References:	
-------------	--

CEMETERY INTEREST FORM

Marker ID: LEW202

(PAGE 2 OF 2)



Patrick

Doyle

PUBLIC WORKS
ENVIRONMENTAL DIVISION
FORT DRUM, NEW YORK





CEMETERY INTEREST FORM

(PAGE 1 OF 2)

PUBLIC WORKS, ENVIRONMENTAL DIVISION
FORT DRUM, NEW YORK

FIRST NAME:

MIDDLE NAME:

LAST NAME: **Doyle**

MAIDEN NAME:

BIRTH DATE:

DEATH DATE:

DAY:

DAY:

MONTH:

MONTH:

YEAR:

YEAR:

AGE:

YEARS: MONTHS: DAYS:

GENDER:

EPITAPH OR SCRIPT: **P. D.**

EPITAPH OR SCRIPT (CONT):

MILITARY MARKER: -

Marker Plot Type: **Single**

Marker Description: **Footstone**

Family Plot ID: -

Family Plot Name:

Associated Markers, IDs: **LEW202**
(for this individual)

Associated Individuals, IDs:
(other individuals)



Map / Marker ID: **LEW203**

Individual Plot ID: **LEW203**

GPS (wgs84-18N) lat: **N44° 6' 19.626"** long: **W75° 31' 13.003**

Cemetery: Lewisburg, Sterlingbush, St. Patrick's

Context: Contiguous

Plot Placement: In Rows

Grade Slope: None

Exposure: Open

Plot Accessories: -

General Comments: -

Additional Information:

References:

CEMETERY INTEREST FORM

(PAGE 2 OF 2)

Marker ID: LEW203



Doyle	

PUBLIC WORKS
ENVIRONMENTAL DIVISION
FORT DRUM, NEW YORK





CEMETERY INTEREST FORM

(PAGE 1 OF 2)

PUBLIC WORKS, ENVIRONMENTAL DIVISION
FORT DRUM, NEW YORK

FIRST NAME:	Alice
MIDDLE NAME:	
LAST NAME:	(Downey?)
MAIDEN NAME:	

<i>BIRTH DATE:</i>		<i>DEATH DATE:</i>	
DAY:		DAY:	
MONTH:		MONTH:	January
YEAR:		YEAR:	1864

<i>AGE:</i>			
YEARS:	8	MONTHS:	
		DAYS:	

GENDER:	F
---------	---

EPITAPH OR SCRIPT:	ALICE / (Dau.?) of / D. & (A.?) (Downey?) / DIED / Jan. 2(5?) 1864 / AE. (8?) Yr's.
--------------------	---

EPITAPH OR SCRIPT (CONT):	
---------------------------	--

MILITARY MARKER	-
-----------------	---

Marker Plot Type:	Single
-------------------	--------

Marker Description	Headstone
--------------------	-----------

Family Plot ID:	-
-----------------	---

Family Plot Name:	
-------------------	--

Associated Markers, IDs: (for this individual)	-
---	---

Associated Individuals, IDs: (other individuals)	LEW185a, LEW185b
---	------------------



Map / Marker ID:	LEW204
-------------------------	---------------

Individual Plot ID:	LEW204
---------------------	---------------

GPS (wgs84-18N)	lat: N44° 6' 19.545" long: W75° 31' 13.060
-----------------	--

Cemetery:	Lewisburg, Sterlingbush, St. Patrick's
-----------	--

Context:	Contiguous
----------	------------

Plot Placement:	In Rows
-----------------	---------

Grade Slope:	None
--------------	------

Exposure:	Open
-----------	------

Plot Accessories:	-
-------------------	---

General Comments:	-
-------------------	---

Additional Information:	
-------------------------	--

References:	
-------------	--

CEMETERY INTEREST FORM

(PAGE 2 OF 2)

Marker ID: LEW204



Alice	
(Downey?)	

PUBLIC WORKS
ENVIRONMENTAL DIVISION
FORT DRUM, NEW YORK





CEMETERY INTEREST FORM

(PAGE 1 OF 2)

PUBLIC WORKS, ENVIRONMENTAL DIVISION
FORT DRUM, NEW YORK

FIRST NAME:	D
MIDDLE NAME:	
LAST NAME:	D
MAIDEN NAME:	

<i>BIRTH DATE:</i>		<i>DEATH DATE:</i>	
DAY:	<input type="text"/>	DAY:	<input type="text"/>
MONTH:	<input type="text"/>	MONTH:	<input type="text"/>
YEAR:	<input type="text"/>	YEAR:	<input type="text"/>

<i>AGE:</i>					
YEARS:	<input type="text"/>	MONTHS:	<input type="text"/>	DAYS:	<input type="text"/>

GENDER:	<input type="text"/>
---------	----------------------

EPITAPH OR SCRIPT:	HON... (illegible) ...HE GRAVE / ... / I.H.S. (in cross) / ...
--------------------	--

EPITAPH OR SCRIPT (CONT):	
---------------------------	--

MILITARY MARKER	-
-----------------	---

Marker Plot Type:	Single
-------------------	--------

Marker Description	Headstone
--------------------	-----------

Family Plot ID:	-
-----------------	---

Family Plot Name:	
-------------------	--

Associated Markers, IDs: (for this individual)	LEW206
---	--------

Associated Individuals, IDs: (other individuals)	
---	--



Map / Marker ID:	LEW205
------------------	---------------

Individual Plot ID:	LEW205
---------------------	---------------

GPS (wgs84-18N)	lat: N44° 6' 19.517" long: W75° 31' 13.041
-----------------	--

Cemetery:	Lewisburg, Sterlingbush, St. Patrick's
-----------	--

Context:	Contiguous
----------	------------

Plot Placement:	In Rows
-----------------	---------

Grade Slope:	None
--------------	------

Exposure:	Open
-----------	------

Plot Accessories:	-
-------------------	---

General Comments:	Initials derived from associated footstone (LEW206).
-------------------	--

Additional Information:	
-------------------------	--

References:	
-------------	--

CEMETERY INTEREST FORM

Marker ID: LEW205

(PAGE 2 OF 2)



D	
D	

PUBLIC WORKS
ENVIRONMENTAL DIVISION
FORT DRUM, NEW YORK





CEMETERY INTEREST FORM

(PAGE 1 OF 2)

PUBLIC WORKS, ENVIRONMENTAL DIVISION
FORT DRUM, NEW YORK

FIRST NAME:

MIDDLE NAME:

LAST NAME: **D**

MAIDEN NAME:

BIRTH DATE:

DEATH DATE:

DAY:

DAY:

MONTH:

MONTH:

YEAR:

YEAR:

AGE:

YEARS: MONTHS: DAYS:

GENDER:

EPITAPH OR SCRIPT: D. D.

EPITAPH OR SCRIPT (CONT):

MILITARY MARKER: -

Marker Plot Type: Single

Marker Description: Footstone

Family Plot ID: -

Family Plot Name:

Associated Markers, IDs:
(for this individual) LEW205

Associated Individuals, IDs:
(other individuals)



Map / Marker ID: **LEW206**

Individual Plot ID: **LEW206**

GPS (wgs84-18N) lat: N44° 6' 19.543" long: W75° 31' 12.973

Cemetery: Lewisburg, Sterlingbush, St. Patrick's

Context: Contiguous

Plot Placement: In Rows

Grade Slope: None

Exposure: Open

Plot Accessories: -

General Comments: -

Additional Information:

References:

CEMETERY INTEREST FORM

Marker ID: LEW206

(PAGE 2 OF 2)



D	

PUBLIC WORKS
ENVIRONMENTAL DIVISION
FORT DRUM, NEW YORK





CEMETERY INTEREST FORM

(PAGE 1 OF 2)

PUBLIC WORKS, ENVIRONMENTAL DIVISION
FORT DRUM, NEW YORK

FIRST NAME:	Joseph
MIDDLE NAME:	
LAST NAME:	Mansion
MAIDEN NAME:	

BIRTH DATE:

DEATH DATE:

DAY:		DAY:	17
MONTH:		MONTH:	June
YEAR:		YEAR:	1863

AGE:

YEARS:	78	MONTHS:		DAYS:	
--------	----	---------	--	-------	--

GENDER:	M
---------	---

EPITAPH OR SCRIPT:	JOSEPH / MANSION / Died / June 17, 1863, / AE. 78 Yrs. / Raquiseal in Pace.
--------------------	---

EPITAPH OR SCRIPT (CONT):

MILITARY MARKER	-
-----------------	---

Marker Plot Type:	Single
-------------------	--------

Marker Description	Headstone
--------------------	-----------

Family Plot ID:	-
-----------------	---

Family Plot Name:	
-------------------	--

Associated Markers, IDs:	-
--------------------------	---

(for this individual)

Associated Individuals, IDs:	
------------------------------	--

(other individuals)



Map / Marker ID:	LEW207
------------------	---------------

Individual Plot ID:	LEW207
---------------------	---------------

GPS (wgs84-18N)	lat: N44° 6' 19.485" long: W75° 31' 13.021
-----------------	--

Cemetery:	Lewisburg, Sterlingbush, St. Patrick's
-----------	--

Context:	Contiguous
----------	------------

Plot Placement:	In Rows
-----------------	---------

Grade Slope:	None
--------------	------

Exposure:	Open
-----------	------

Plot Accessories:	-
-------------------	---

General Comments:	-
-------------------	---

Additional Information:	
-------------------------	--

References:	
-------------	--

CEMETERY INTEREST FORM

(PAGE 2 OF 2)

Marker ID: LEW207



Joseph

Mansion

PUBLIC WORKS
ENVIRONMENTAL DIVISION
FORT DRUM, NEW YORK





CEMETERY INTEREST FORM

(PAGE 1 OF 2)

PUBLIC WORKS, ENVIRONMENTAL DIVISION
FORT DRUM, NEW YORK

FIRST NAME:	Edward
MIDDLE NAME:	
LAST NAME:	Sherdin / Sheriden / Sheridan
MAIDEN NAME:	

BIRTH DATE:

DEATH DATE:

DAY:		DAY:	14
MONTH:		MONTH:	August
YEAR:		YEAR:	1862

AGE:

YEARS:	15	MONTHS:	5	DAYS:	27
--------	----	---------	---	-------	----

GENDER:	M
---------	---

EPITAPH OR SCRIPT:	EDWARD, / Son of / Michael & Mary / Sherdin / died / Aug. 14, 1862, / AE. 15 y'rs. 5 mo's. / & 27 days
--------------------	--

EPITAPH OR SCRIPT (CONT):	
---------------------------	--

MILITARY MARKER	-
-----------------	---

Marker Plot Type:	Single
-------------------	--------

Marker Description	Headstone
--------------------	-----------

Family Plot ID:	-
-----------------	---

Family Plot Name:	
-------------------	--

Associated Markers, IDs: (for this individual)	LEW209
---	--------

Associated Individuals, IDs: (other individuals)	LEW212, LEW214
---	----------------



Map / Marker ID:	LEW208
------------------	---------------

Individual Plot ID:	LEW208
---------------------	---------------

GPS (wgs84-18N)	lat: N44° 6' 19.279" long: W75° 31' 12.885
-----------------	--

Cemetery:	Lewisburg, Sterlingbush, St. Patrick's
-----------	--

Context:	Contiguous
----------	------------

Plot Placement:	In Rows
-----------------	---------

Grade Slope:	None
--------------	------

Exposure:	Open
-----------	------

Plot Accessories:	-
-------------------	---

General Comments:	-
-------------------	---

Additional Information:	
-------------------------	--

References:	
-------------	--

CEMETERY INTEREST FORM

(PAGE 2 OF 2)

Marker ID: LEW208



Edward

Sherdin / Sheriden / Sherida

PUBLIC WORKS
ENVIRONMENTAL DIVISION
FORT DRUM, NEW YORK





CEMETERY INTEREST FORM

(PAGE 1 OF 2)

PUBLIC WORKS, ENVIRONMENTAL DIVISION
FORT DRUM, NEW YORK

FIRST NAME:

MIDDLE NAME:

LAST NAME: **Sherdin / Sheriden / Sheridan**

MAIDEN NAME:

BIRTH DATE:

DEATH DATE:

DAY:

DAY:

MONTH:

MONTH:

YEAR:

YEAR:

AGE:

YEARS: MONTHS: DAYS:

GENDER:

EPITAPH OR SCRIPT: **E. S.**

EPITAPH OR SCRIPT (CONT):

MILITARY MARKER: -

Marker Plot Type: **Single**

Marker Description: **Footstone**

Family Plot ID: -

Family Plot Name:

Associated Markers, IDs: **LEW208**

(for this individual)

Associated Individuals, IDs:

(other individuals)



Map / Marker ID: **LEW209**

Individual Plot ID: **LEW209**

GPS (wgs84-18N) lat: **N44° 6' 19.310"** long: **W75° 31' 12.805**

Cemetery: **Lewisburg, Sterlingbush, St. Patrick's**

Context: **Contiguous**

Plot Placement: **In Rows**

Grade Slope: **None**

Exposure: **Open**

Plot Accessories: -

General Comments: -

Additional Information:

References:

CEMETERY INTEREST FORM




(PAGE 2 OF 2)

Marker ID: LEW209



Sherdin / Sheriden / Sherida	

PUBLIC WORKS
ENVIRONMENTAL DIVISION
FORT DRUM, NEW YORK





CEMETERY INTEREST FORM

(PAGE 1 OF 2)

PUBLIC WORKS, ENVIRONMENTAL DIVISION
FORT DRUM, NEW YORK

FIRST NAME:	Thomas
MIDDLE NAME:	
LAST NAME:	Sheridan
MAIDEN NAME:	

BIRTH DATE:

DEATH DATE:

DAY:		DAY:	2
MONTH:		MONTH:	November
YEAR:		YEAR:	1865

AGE:

YEARS:	36	MONTHS:	9	DAYS:	
--------	----	---------	---	-------	--

GENDER:	M
---------	---

EPITAPH OR SCRIPT:	THOMAS SHERIDAN / DIED / Nov. 2, 1865; / AE. 36 y'rs. 9 mo's.
--------------------	---

EPITAPH OR SCRIPT (CONT):

MILITARY MARKER	-
-----------------	---

Marker Plot Type:	Single
-------------------	--------

Marker Description	Headstone
--------------------	-----------

Family Plot ID:	-
-----------------	---

Family Plot Name:	
-------------------	--

Associated Markers, IDs: (for this individual)	LEW211
---	--------

Associated Individuals, IDs: (other individuals)	
---	--



Map / Marker ID:	LEW210
------------------	---------------

Individual Plot ID:	LEW210
---------------------	---------------

GPS (wgs84-18N)	lat: N44° 6' 19.254" long: W75° 31' 12.869
-----------------	--

Cemetery:	Lewisburg, Sterlingbush, St. Patrick's
-----------	--

Context:	Contiguous
----------	------------

Plot Placement:	In Rows
-----------------	---------

Grade Slope:	Cross Slope
--------------	-------------

Exposure:	Open
-----------	------

Plot Accessories:	-
-------------------	---

General Comments:	-
-------------------	---

Additional Information:	
-------------------------	--

References:	
-------------	--

CEMETERY INTEREST FORM

Marker ID: LEW210

(PAGE 2 OF 2)



Thomas

Sheridan

PUBLIC WORKS
ENVIRONMENTAL DIVISION
FORT DRUM, NEW YORK





CEMETERY INTEREST FORM

(PAGE 1 OF 2)

PUBLIC WORKS, ENVIRONMENTAL DIVISION
FORT DRUM, NEW YORK

FIRST NAME:

MIDDLE NAME:

LAST NAME: **Sheridan**

MAIDEN NAME:

BIRTH DATE:

DEATH DATE:

DAY:

DAY:

MONTH:

MONTH:

YEAR:

YEAR:

AGE:

YEARS: MONTHS: DAYS:

GENDER:

EPITAPH OR SCRIPT: T. S.

EPITAPH OR SCRIPT (CONT):

MILITARY MARKER: -

Marker Plot Type: Single

Marker Description: Footstone

Family Plot ID: -

Family Plot Name:

Associated Markers, IDs:
(for this individual) LEW210

Associated Individuals, IDs:
(other individuals)



Map / Marker ID: **LEW211**

Individual Plot ID: **LEW211**

GPS (wgs84-18N) lat: N44° 6' 19.286" long: W75° 31' 12.787"

Cemetery: Lewisburg, Sterlingbush, St. Patrick's

Context: Contiguous

Plot Placement: In Rows

Grade Slope: Cross Slope

Exposure: Open

Plot Accessories: -

General Comments: -

Additional Information:

References:

CEMETERY INTEREST FORM

(PAGE 2 OF 2)

Marker ID: LEW211



Sheridan	

PUBLIC WORKS
ENVIRONMENTAL DIVISION
FORT DRUM, NEW YORK





CEMETERY INTEREST FORM

(PAGE 1 OF 2)

PUBLIC WORKS, ENVIRONMENTAL DIVISION
FORT DRUM, NEW YORK

FIRST NAME:	Mary
MIDDLE NAME:	
LAST NAME:	Sherdin / Sheriden / Sheridan
MAIDEN NAME:	

<i>BIRTH DATE:</i>		<i>DEATH DATE:</i>	
DAY:		DAY:	20
MONTH:		MONTH:	May
YEAR:		YEAR:	1876

<i>AGE:</i>			
YEARS:	71	MONTHS:	
		DAYS:	

GENDER:	F
---------	----------

EPITAPH OR SCRIPT:	MARY, / Wife of / MICHAEL SHERIDEN, / DIED / May 20, 1876, / AE. 71 y'rs.
--------------------	---

EPITAPH OR SCRIPT (CONT):	
---------------------------	--

MILITARY MARKER	-
-----------------	---

Marker Plot Type:	Single
-------------------	--------

Marker Description	Headstone
--------------------	-----------

Family Plot ID:	-
-----------------	---

Family Plot Name:	
-------------------	--

Associated Markers, IDs: (for this individual)	LEW213
---	--------

Associated Individuals, IDs: (other individuals)	LEW208, LEW214
---	----------------



Map / Marker ID:	LEW212
-------------------------	---------------

Individual Plot ID:	LEW212
---------------------	---------------

GPS (wgs84-18N)	lat: N44° 6' 19.229" long: W75° 31' 12.852
-----------------	--

Cemetery:	Lewisburg, Sterlingbush, St. Patrick's
-----------	--

Context:	Contiguous
----------	------------

Plot Placement:	In Rows
-----------------	---------

Grade Slope:	Cross Slope
--------------	-------------

Exposure:	Open
-----------	------

Plot Accessories:	-
-------------------	---

General Comments:	-
-------------------	---

Additional Information:	
-------------------------	--

References:	
-------------	--

CEMETERY INTEREST FORM

(PAGE 2 OF 2)

Marker ID: LEW212



Mary	
Sherdin / Sheriden / Sherida	

PUBLIC WORKS
ENVIRONMENTAL DIVISION
FORT DRUM, NEW YORK





CEMETERY INTEREST FORM

(PAGE 1 OF 2)

PUBLIC WORKS, ENVIRONMENTAL DIVISION
FORT DRUM, NEW YORK

FIRST NAME:

MIDDLE NAME:

LAST NAME: **Sherdin / Sheriden / Sheridan**

MAIDEN NAME:

BIRTH DATE:

DEATH DATE:

DAY:

DAY:

MONTH:

MONTH:

YEAR:

YEAR:

AGE:

YEARS: MONTHS: DAYS:

GENDER:

EPITAPH OR SCRIPT: M. S.

EPITAPH OR SCRIPT (CONT):

MILITARY MARKER: -

Marker Plot Type: Single

Marker Description: Footstone

Family Plot ID: -

Family Plot Name:

Associated Markers, IDs: LEW212
(for this individual)

Associated Individuals, IDs:
(other individuals)



Map / Marker ID: **LEW213**

Individual Plot ID: **LEW213**

GPS (wgs84-18N) lat: N44° 6' 19.262" long: W75° 31' 12.771

Cemetery: Lewisburg, Sterlingbush, St. Patrick's

Context: Contiguous

Plot Placement: In Rows

Grade Slope: Cross Slope

Exposure: Open

Plot Accessories: -

General Comments: -

Additional Information:

References:

CEMETERY INTEREST FORM

(PAGE 2 OF 2)

Marker ID: LEW213



Sherdin / Sheriden / Sherida	

PUBLIC WORKS
ENVIRONMENTAL DIVISION
FORT DRUM, NEW YORK





CEMETERY INTEREST FORM

(PAGE 1 OF 2)

PUBLIC WORKS, ENVIRONMENTAL DIVISION
FORT DRUM, NEW YORK

FIRST NAME:	Michael
MIDDLE NAME:	
LAST NAME:	Sherdin / Sheriden / Sheridan
MAIDEN NAME:	

BIRTH DATE:

DEATH DATE:

DAY:		DAY:	20
MONTH:		MONTH:	June
YEAR:		YEAR:	1877

AGE:

YEARS:	83	MONTHS:		DAYS:	
--------	----	---------	--	-------	--

GENDER:	M
---------	---

EPITAPH OR SCRIPT:	MICHAEL SHERIDEN / Died / June 20, 1877, / AE. 83 y'rs.
--------------------	---

EPITAPH OR SCRIPT (CONT):

MILITARY MARKER	-
-----------------	---

Marker Plot Type:	Single
-------------------	--------

Marker Description	Headstone
--------------------	-----------

Family Plot ID:	-
-----------------	---

Family Plot Name:	
-------------------	--

Associated Markers, IDs: (for this individual)	LEW215
---	--------

Associated Individuals, IDs: (other individuals)	LEW208, LEW212
---	----------------



Map / Marker ID:	LEW214
------------------	---------------

Individual Plot ID:	LEW214
---------------------	---------------

GPS (wgs84-18N)	lat: N44° 6' 19.206" long: W75° 31' 12.836
-----------------	--

Cemetery:	Lewisburg, Sterlingbush, St. Patrick's
-----------	--

Context:	Contiguous
----------	------------

Plot Placement:	In Rows
-----------------	---------

Grade Slope:	Cross Slope
--------------	-------------

Exposure:	Open
-----------	------

Plot Accessories:	-
-------------------	---

General Comments:	-
-------------------	---

Additional Information:	
-------------------------	--

References:	
-------------	--

CEMETERY INTEREST FORM

(PAGE 2 OF 2)

Marker ID: LEW214



Michael	
Sherdin / Sheriden / Sherida	

PUBLIC WORKS
ENVIRONMENTAL DIVISION
FORT DRUM, NEW YORK





CEMETERY INTEREST FORM

(PAGE 1 OF 2)

PUBLIC WORKS, ENVIRONMENTAL DIVISION
FORT DRUM, NEW YORK

FIRST NAME:

MIDDLE NAME:

LAST NAME: **Sherdin / Sheriden / Sheridan**

MAIDEN NAME:

BIRTH DATE:

DEATH DATE:

DAY:

DAY:

MONTH:

MONTH:

YEAR:

YEAR:

AGE:

YEARS: MONTHS: DAYS:

GENDER:

EPITAPH OR SCRIPT: M. S.

EPITAPH OR SCRIPT (CONT):

MILITARY MARKER: -

Marker Plot Type: Single

Marker Description: Footstone

Family Plot ID: -

Family Plot Name:

Associated Markers, IDs: LEW214
(for this individual)

Associated Individuals, IDs:
(other individuals)



Map / Marker ID: **LEW215**

Individual Plot ID: **LEW215**

GPS (wgs84-18N) lat: N44° 6' 19.235" long: W75° 31' 12.752

Cemetery: Lewisburg, Sterlingbush, St. Patrick's

Context: Contiguous

Plot Placement: In Rows

Grade Slope: Cross Slope

Exposure: Open

Plot Accessories: -

General Comments: -

Additional Information:

References:

CEMETERY INTEREST FORM

(PAGE 2 OF 2)

Marker ID: LEW215



Sherdin / Sheriden / Sherida	

PUBLIC WORKS
ENVIRONMENTAL DIVISION
FORT DRUM, NEW YORK





CEMETERY INTEREST FORM

(PAGE 1 OF 2)

PUBLIC WORKS, ENVIRONMENTAL DIVISION
FORT DRUM, NEW YORK

FIRST NAME:	James
MIDDLE NAME:	
LAST NAME:	McCann
MAIDEN NAME:	

BIRTH DATE:

DEATH DATE:

DAY:		DAY:	
MONTH:		MONTH:	
YEAR:	1835	YEAR:	1900

AGE:

YEARS:	65	MONTHS:		DAYS:	
--------	----	---------	--	-------	--

GENDER:	M
---------	---

EPITAPH OR SCRIPT: JAMES / McCANN / 1835 - 1900 / MARY / HIS WIFE / 1837 - 1917 / their Daughter / AUGUSTA / JUNE. 1873 / APR. 1874 / McCann

EPITAPH OR SCRIPT (CONT):

MILITARY MARKER	-
-----------------	---

Marker Plot Type:	Family
-------------------	--------

Marker Description	Pedestal with Obelisk
--------------------	-----------------------

Family Plot ID:	LEWFP33
-----------------	---------

Family Plot Name:	McCann
-------------------	--------

Associated Markers, IDs:	LEW217, LEW218, LEW219
(for this individual)	

Associated Individuals, IDs:	LEW216b, LEW218
(other individuals)	



Map / Marker ID:	LEW216
-------------------------	---------------

Individual Plot ID:	LEW216a
---------------------	----------------

GPS (wgs84-18N)	lat: N44° 6' 19.732" long: W75° 31' 13.321
-----------------	--

Cemetery:	Lewisburg, Sterlingbush, St. Patrick's
-----------	--

Context:	Contiguous
----------	------------

Plot Placement:	In Rows
-----------------	---------

Grade Slope:	None
--------------	------

Exposure:	Open
-----------	------

Plot Accessories:	-
-------------------	---

General Comments: For more information on Augusta McCann, please see LEW218.

Additional Information:	
-------------------------	--

References:	
-------------	--

CEMETERY INTEREST FORM

(PAGE 2 OF 2)

Marker ID: LEW216



James	
McCann	

PUBLIC WORKS
ENVIRONMENTAL DIVISION
FORT DRUM, NEW YORK





CEMETERY INTEREST FORM

(PAGE 1 OF 2)

PUBLIC WORKS, ENVIRONMENTAL DIVISION
FORT DRUM, NEW YORK

FIRST NAME:	Mary
MIDDLE NAME:	
LAST NAME:	McCann
MAIDEN NAME:	

BIRTH DATE:

DEATH DATE:

DAY:		DAY:	
MONTH:		MONTH:	
YEAR:	1837	YEAR:	1917

AGE:

YEARS:	80	MONTHS:		DAYS:	
--------	----	---------	--	-------	--

GENDER:	F
---------	---

EPITAPH OR SCRIPT: JAMES / McCANN / 1835 - 1900 / MARY / HIS WIFE / 1837 - 1917 / their Daughter / AUGUSTA / JUNE. 1873 / APR. 1874 / McCann

EPITAPH OR SCRIPT (CONT):

MILITARY MARKER	-
-----------------	---

Marker Plot Type:	Family
-------------------	--------

Marker Description	Pedestal with Obelisk
--------------------	-----------------------

Family Plot ID:	LEWFP33
-----------------	---------

Family Plot Name:	McCann
-------------------	--------

Associated Markers, IDs:	LEW217, LEW218, LEW219
(for this individual)	

Associated Individuals, IDs:	LEW216a, LEW218
(other individuals)	



Map / Marker ID:	LEW216
-------------------------	---------------

Individual Plot ID:	LEW216b
---------------------	----------------

GPS (wgs84-18N)	lat: N44° 6' 19.732" long: W75° 31' 13.321
-----------------	--

Cemetery:	Lewisburg, Sterlingbush, St. Patrick's
-----------	--

Context:	Contiguous
----------	------------

Plot Placement:	In Rows
-----------------	---------

Grade Slope:	None
--------------	------

Exposure:	Open
-----------	------

Plot Accessories:	-
-------------------	---

General Comments: For more information on Augusta McCann, please see LEW218.

Additional Information:	
-------------------------	--

References:	
-------------	--

CEMETERY INTEREST FORM

(PAGE 2 OF 2)

Marker ID: LEW216



Mary	
McCann	

PUBLIC WORKS
ENVIRONMENTAL DIVISION
FORT DRUM, NEW YORK





CEMETERY INTEREST FORM

(PAGE 1 OF 2)

PUBLIC WORKS, ENVIRONMENTAL DIVISION
FORT DRUM, NEW YORK

FIRST NAME:	
MIDDLE NAME:	
LAST NAME:	McCann
MAIDEN NAME:	

BIRTH DATE:

DEATH DATE:

DAY:		DAY:	
MONTH:		MONTH:	
YEAR:		YEAR:	

AGE:

YEARS:		MONTHS:		DAYS:	
--------	--	---------	--	-------	--

GENDER:	
---------	--

EPITAPH OR SCRIPT:	FATHER
--------------------	--------

EPITAPH OR SCRIPT (CONT):	
---------------------------	--

MILITARY MARKER	-
-----------------	---

Marker Plot Type:	Single
-------------------	--------

Marker Description	Footstone
--------------------	-----------

Family Plot ID:	LEWFP33
-----------------	---------

Family Plot Name:	McCann
-------------------	--------

Associated Markers, IDs:	LEW216
(for this individual)	

Associated Individuals, IDs:	
(other individuals)	



Map / Marker ID:	LEW217
------------------	---------------

Individual Plot ID:	LEW217
---------------------	---------------

GPS (wgs84-18N)	lat: N44° 6' 19.659" long: W75° 31' 13.394
-----------------	--

Cemetery:	Lewisburg, Sterlingbush, St. Patrick's
-----------	--

Context:	Contiguous
----------	------------

Plot Placement:	In Rows
-----------------	---------

Grade Slope:	None
--------------	------

Exposure:	Open
-----------	------

Plot Accessories:	-
-------------------	---

General Comments:	-
-------------------	---

Additional Information:	
-------------------------	--

References:	
-------------	--

CEMETERY INTEREST FORM

(PAGE 2 OF 2)

Marker ID: LEW217



McCann	

PUBLIC WORKS
ENVIRONMENTAL DIVISION
FORT DRUM, NEW YORK





CEMETERY INTEREST FORM

(PAGE 1 OF 2)

PUBLIC WORKS, ENVIRONMENTAL DIVISION
FORT DRUM, NEW YORK

FIRST NAME:	Augusta
MIDDLE NAME:	
LAST NAME:	McCann
MAIDEN NAME:	

BIRTH DATE:

DEATH DATE:

DAY:		DAY:	
MONTH:	June	MONTH:	April
YEAR:	1873	YEAR:	1874

AGE:

YEARS:	9	MONTHS:		DAYS:	
--------	---	---------	--	-------	--

GENDER:	F
---------	---

EPITAPH OR SCRIPT:	AUGUSTA, / Dau'r of / James & Mary / McCann / Died / Apr. (3?), (1874?) / AE. 10 y'rs.
--------------------	--

EPITAPH OR SCRIPT (CONT):

MILITARY MARKER	-
-----------------	---

Marker Plot Type:	Single
-------------------	--------

Marker Description	Headstone
--------------------	-----------

Family Plot ID:	LEWFP33
-----------------	---------

Family Plot Name:	McCann
-------------------	--------

Associated Markers, IDs:	LEW216, LEW219
(for this individual)	

Associated Individuals, IDs:	LEW216a, LEW216b
(other individuals)	



Map / Marker ID:	LEW218
------------------	---------------

Individual Plot ID:	LEW218
---------------------	---------------

GPS (wgs84-18N)	lat: N44° 6' 19.683" long: W75° 31' 13.284
-----------------	--

Cemetery:	Lewisburg, Sterlingbush, St. Patrick's
-----------	--

Context:	Contiguous
----------	------------

Plot Placement:	In Rows
-----------------	---------

Grade Slope:	None
--------------	------

Exposure:	Open
-----------	------

Plot Accessories:	-
-------------------	---

General Comments:	Information partially derived from the family plot monument (LEW216).
-------------------	---

Additional Information:	
-------------------------	--

References:	
-------------	--

CEMETERY INTEREST FORM

(PAGE 2 OF 2)

Marker ID: LEW218



Augusta

McCann

PUBLIC WORKS
ENVIRONMENTAL DIVISION
FORT DRUM, NEW YORK





CEMETERY INTEREST FORM

(PAGE 1 OF 2)

PUBLIC WORKS, ENVIRONMENTAL DIVISION
FORT DRUM, NEW YORK

FIRST NAME:

MIDDLE NAME:

LAST NAME: **McCann**

MAIDEN NAME:

BIRTH DATE: DAY: MONTH: YEAR:

DEATH DATE: DAY: MONTH: YEAR:

AGE: YEARS: MONTHS: DAYS:

GENDER:

EPITAPH OR SCRIPT: A. (M.?)

EPITAPH OR SCRIPT (CONT):

MILITARY MARKER: -

Marker Plot Type: Single

Marker Description: Footstone

Family Plot ID: LEWFP33

Family Plot Name: McCann

Associated Markers, IDs:
(for this individual)

LEW218

Associated Individuals, IDs:
(other individuals)



Map / Marker ID: LEW219

Individual Plot ID: LEW219

GPS (wgs84-18N) lat: N44° 6' 19.702" long: W75° 31' 13.232

Cemetery: Lewisburg, Sterlingbush, St. Patrick's

Context: Contiguous

Plot Placement: In Rows

Grade Slope: None

Exposure: Open

Plot Accessories: -

General Comments: -

Additional Information:

References:

CEMETERY INTEREST FORM

(PAGE 2 OF 2)

Marker ID: LEW219



McCann	

PUBLIC WORKS
ENVIRONMENTAL DIVISION
FORT DRUM, NEW YORK





CEMETERY INTEREST FORM

(PAGE 1 OF 2)

PUBLIC WORKS, ENVIRONMENTAL DIVISION
FORT DRUM, NEW YORK

FIRST NAME:	Patrick
MIDDLE NAME:	
LAST NAME:	Dundon
MAIDEN NAME:	

<i>BIRTH DATE:</i>		<i>DEATH DATE:</i>	
DAY:		DAY:	
MONTH:		MONTH:	
YEAR:	1834	YEAR:	1907

<i>AGE:</i>		
YEARS:		DAYS:
MONTHS:		

GENDER:	M
---------	----------

EPITAPH OR SCRIPT:	I.H.S. (in cross) / (E face) PATRICK / DUNDON / 1834 - 1907 / JOAHANNA / DUNDON / Wife of / Patrick Dundon / DIED / FEB. 28, 1880 / AE. 52 YRS.
--------------------	---

EPITAPH OR SCRIPT (CONT):	(N face) / ROBERT DUNDON . Son of . E. A. & / Elisabeth Dundon / DIED / MAY 10, 1886 / AE. 4 DYS / ELLEN DUNDON / DRAPER DIED / AUG. 12, 1892 / AE. 35 YRS / & 5 MO'S. / 23 DYS
---------------------------	---

MILITARY MARKER	-
-----------------	---

Marker Plot Type:	Family
-------------------	--------

Marker Description	Pedestal with Obelisk
--------------------	-----------------------

Family Plot ID:	LEWFP34
-----------------	---------

Family Plot Name:	Dundon
-------------------	--------

Associated Markers, IDs:	LEW221, LEW222, LEW223
(for this individual)	

Associated Individuals, IDs:	LEW220b, LEW220c, LEW220d
(other individuals)	



Map / Marker ID:	LEW220
-------------------------	---------------

Individual Plot ID:	LEW220a
---------------------	----------------

GPS (wgs84-18N)	lat: N44° 6' 19.584" long: W75° 31' 13.251
-----------------	--

Cemetery:	Lewisburg, Sterlingbush, St. Patrick's
-----------	--

Context:	Contiguous
----------	------------

Plot Placement:	In Rows
-----------------	---------

Grade Slope:	None
--------------	------

Exposure:	Open
-----------	------

Plot Accessories:	-
-------------------	---

General Comments:	-
-------------------	---

Additional Information:	
-------------------------	--

References:	
-------------	--

CEMETERY INTEREST FORM

Marker ID: LEW220

(PAGE 2 OF 2)



Patrick

Dundon

PUBLIC WORKS
ENVIRONMENTAL DIVISION
FORT DRUM, NEW YORK





CEMETERY INTEREST FORM

(PAGE 1 OF 2)

PUBLIC WORKS, ENVIRONMENTAL DIVISION
FORT DRUM, NEW YORK

FIRST NAME:	Joahanna
MIDDLE NAME:	
LAST NAME:	Dundon
MAIDEN NAME:	

BIRTH DATE:

DEATH DATE:

DAY:		DAY:	28
MONTH:		MONTH:	February
YEAR:		YEAR:	1880

AGE:

YEARS:	52	MONTHS:		DAYS:	
--------	----	---------	--	-------	--

GENDER:	F
---------	---

EPITAPH OR SCRIPT:	I.H.S. (in cross) / (E face) PATRICK / DUNDON / 1834 - 1907 / JOAHANNA / DUNDON / Wife of / Patrick Dundon / DIED / FEB. 28, 1880 / AE. 52 YRS.
--------------------	---

EPITAPH OR SCRIPT (CONT):	(N face) / ROBERT DUNDON . Son of . E. A. & / Elisabeth Dundon / DIED / MAY 10, 1886 / AE. 4 DYS / ELLEN DUNDON / DRAPER DIED / AUG. 12, 1892 / AE. 35 YRS / & 5 MO'S. / 23 DYS
---------------------------	---

MILITARY MARKER	-
-----------------	---

Marker Plot Type:	Family
-------------------	--------

Marker Description	Pedestal with Obelisk
--------------------	-----------------------

Family Plot ID:	LEWFP34
-----------------	---------

Family Plot Name:	Dundon
-------------------	--------

Associated Markers, IDs:	LEW221, LEW222, LEW223
(for this individual)	

Associated Individuals, IDs:	LEW220a, LEW220c, LEW220d
(other individuals)	



Map / Marker ID:	LEW220
------------------	---------------

Individual Plot ID:	LEW220b
---------------------	----------------

GPS (wgs84-18N)	lat: N44° 6' 19.584" long: W75° 31' 13.251
-----------------	--

Cemetery:	Lewisburg, Sterlingbush, St. Patrick's
-----------	--

Context:	Contiguous
----------	------------

Plot Placement:	In Rows
-----------------	---------

Grade Slope:	None
--------------	------

Exposure:	Open
-----------	------

Plot Accessories:	-
-------------------	---

General Comments:	-
-------------------	---

Additional Information:	
-------------------------	--

References:	
-------------	--

CEMETERY INTEREST FORM

Marker ID: LEW220


(PAGE 2 OF 2)



Joahanna

Dundon

PUBLIC WORKS
ENVIRONMENTAL DIVISION
FORT DRUM, NEW YORK





CEMETERY INTEREST FORM

(PAGE 1 OF 2)

PUBLIC WORKS, ENVIRONMENTAL DIVISION
FORT DRUM, NEW YORK

FIRST NAME:	Robert
MIDDLE NAME:	E
LAST NAME:	Dundon
MAIDEN NAME:	

<i>BIRTH DATE:</i>		<i>DEATH DATE:</i>	
DAY:		DAY:	10
MONTH:	May	MONTH:	May
YEAR:	1886	YEAR:	1886

<i>AGE:</i>			
YEARS:	0	MONTHS:	0
		DAYS:	4

GENDER:	M
---------	---

EPITAPH OR SCRIPT:	I.H.S. (in cross) / (E face) PATRICK / DUNDON / 1834 - 1907 / JOAHANNA / DUNDON / Wife of / Patrick Dundon / DIED / FEB. 28, 1880 / AE. 52 YRS.
--------------------	---

EPITAPH OR SCRIPT (CONT):	(N face) / ROBERT DUNDON . Son of . E. A. & / Elisabeth Dundon / DIED / MAY 10, 1886 / AE. 4 DYS / ELLEN DUNDON / DRAPER DIED / AUG. 12, 1892 / AE. 35 YRS / & 5 MO'S. / 23 DYS
---------------------------	---

MILITARY MARKER	-
-----------------	---

Marker Plot Type:	Family
-------------------	--------

Marker Description	Pedestal with Obelisk
--------------------	-----------------------

Family Plot ID:	LEWFP34
-----------------	---------

Family Plot Name:	Dundon
-------------------	--------

Associated Markers, IDs:	LEW221, LEW222, LEW223
(for this individual)	

Associated Individuals, IDs:	LEW220a, LEW220b, LEW220d
(other individuals)	



Map / Marker ID:	LEW220
------------------	---------------

Individual Plot ID:	LEW220c
---------------------	----------------

GPS (wgs84-18N)	lat: N44° 6' 19.584" long: W75° 31' 13.251
-----------------	--

Cemetery:	Lewisburg, Sterlingbush, St. Patrick's
-----------	--

Context:	Contiguous
----------	------------

Plot Placement:	In Rows
-----------------	---------

Grade Slope:	None
--------------	------

Exposure:	Open
-----------	------

Plot Accessories:	-
-------------------	---

General Comments:	-
-------------------	---

Additional Information:	
-------------------------	--

References:	
-------------	--

CEMETERY INTEREST FORM

Marker ID: LEW220

(PAGE 2 OF 2)



Robert	E
Dundon	

PUBLIC WORKS
ENVIRONMENTAL DIVISION
FORT DRUM, NEW YORK



PATRICK
DUNDON
1834-1907
JOHANNA DUNDON
Wife of
Patrick Dundon
DIED
FEB 28 1880
Æ 52 YRS





CEMETERY INTEREST FORM

(PAGE 1 OF 2)

PUBLIC WORKS, ENVIRONMENTAL DIVISION
FORT DRUM, NEW YORK

FIRST NAME:	Ellen
MIDDLE NAME:	
LAST NAME:	Draper
MAIDEN NAME:	Dundon

<i>BIRTH DATE:</i>		<i>DEATH DATE:</i>	
DAY:		DAY:	12
MONTH:		MONTH:	August
YEAR:		YEAR:	1892

<i>AGE:</i>					
YEARS:	35	MONTHS:	5	DAYS:	23

GENDER:	F
---------	---

EPITAPH OR SCRIPT:	I.H.S. (in cross) / (E face) PATRICK / DUNDON / 1834 - 1907 / JOAHANNA / DUNDON / Wife of / Patrick Dundon / DIED / FEB. 28, 1880 / AE. 52 YRS.
--------------------	---

EPITAPH OR SCRIPT (CONT):	(N face) / ROBERT DUNDON . Son of . E. A. & / Elisabeth Dundon / DIED / MAY 10, 1886 / AE. 4 DYS / ELLEN DUNDON / DRAPER DIED / AUG. 12, 1892 / AE. 35 YRS / & 5 MO'S. / 23 DYS
---------------------------	---

MILITARY MARKER	-
-----------------	---

Marker Plot Type:	Family
-------------------	--------

Marker Description	Pedestal with Obelisk
--------------------	-----------------------

Family Plot ID:	LEWFP34
-----------------	---------

Family Plot Name:	Dundon
-------------------	--------

Associated Markers, IDs:	LEW221, LEW222, LEW223
(for this individual)	

Associated Individuals, IDs:	LEW220a, LEW220b, LEW220c
(other individuals)	



Map / Marker ID:	LEW220
------------------	---------------

Individual Plot ID:	LEW220d
---------------------	----------------

GPS (wgs84-18N)	lat: N44° 6' 19.584" long: W75° 31' 13.251
-----------------	--

Cemetery:	Lewisburg, Sterlingbush, St. Patrick's
-----------	--

Context:	Contiguous
----------	------------

Plot Placement:	In Rows
-----------------	---------

Grade Slope:	None
--------------	------

Exposure:	Open
-----------	------

Plot Accessories:	-
-------------------	---

General Comments:	-
-------------------	---

Additional Information:	
-------------------------	--

References:	
-------------	--

CEMETERY INTEREST FORM

Marker ID: LEW220

(PAGE 2 OF 2)



Ellen	
Draper	Dundon

PUBLIC WORKS
ENVIRONMENTAL DIVISION
FORT DRUM, NEW YORK





CEMETERY INTEREST FORM

(PAGE 1 OF 2)

PUBLIC WORKS, ENVIRONMENTAL DIVISION
FORT DRUM, NEW YORK

FIRST NAME:

MIDDLE NAME:

LAST NAME: **Draper**

MAIDEN NAME: **Dundon**

BIRTH DATE:

DEATH DATE:

DAY:

DAY:

MONTH:

MONTH:

YEAR:

YEAR:

AGE:

YEARS:

MONTHS:

DAYS:

GENDER:

EPITAPH OR SCRIPT: **E. D. D.**

EPITAPH OR SCRIPT (CONT):

MILITARY MARKER: -

Marker Plot Type: **Single**

Marker Description: **Footstone**

Family Plot ID: **LEWFP34**

Family Plot Name: **Dundon**

Associated Markers, IDs:
(for this individual)

LEW220

Associated Individuals, IDs:
(other individuals)



Map / Marker ID: **LEW221**

Individual Plot ID: **LEW221**

GPS (wgs84-18N) lat: **N44° 6' 19.644"** long: **W75° 31' 13.196**

Cemetery: **Lewisburg, Sterlingbush, St. Patrick's**

Context: **Contiguous**

Plot Placement: **In Rows**

Grade Slope: **None**

Exposure: **Open**

Plot Accessories: -

General Comments: -

Additional Information:

References:

CEMETERY INTEREST FORM




(PAGE 2 OF 2)

Marker ID: LEW221



Draper	Dundon

PUBLIC WORKS
ENVIRONMENTAL DIVISION
FORT DRUM, NEW YORK





CEMETERY INTEREST FORM

(PAGE 1 OF 2)

PUBLIC WORKS, ENVIRONMENTAL DIVISION
FORT DRUM, NEW YORK

FIRST NAME:

MIDDLE NAME:

LAST NAME: **Dundon**

MAIDEN NAME:

BIRTH DATE:

DEATH DATE:

DAY:

DAY:

MONTH:

MONTH:

YEAR:

YEAR:

AGE:

YEARS: MONTHS: DAYS:

GENDER:

EPITAPH OR SCRIPT: **R. E. D.**

EPITAPH OR SCRIPT (CONT):

MILITARY MARKER: -

Marker Plot Type: **Single**

Marker Description: **Footstone**

Family Plot ID: **LEWFP34**

Family Plot Name: **Dundon**

Associated Markers, IDs:
(for this individual)

LEW220

Associated Individuals, IDs:
(other individuals)



Map / Marker ID: **LEW222**

Individual Plot ID: **LEW222**

GPS (wgs84-18N) lat: **N44° 6' 19.606"** long: **W75° 31' 13.169"**

Cemetery: **Lewisburg, Sterlingbush, St. Patrick's**

Context: **Contiguous**

Plot Placement: **In Rows**

Grade Slope: **None**

Exposure: **Open**

Plot Accessories: -

General Comments: -

Additional Information:

References:

CEMETERY INTEREST FORM

(PAGE 2 OF 2)

Marker ID: LEW222



Dundon	

PUBLIC WORKS
ENVIRONMENTAL DIVISION
FORT DRUM, NEW YORK





CEMETERY INTEREST FORM

(PAGE 1 OF 2)

PUBLIC WORKS, ENVIRONMENTAL DIVISION
FORT DRUM, NEW YORK

FIRST NAME:

MIDDLE NAME:

LAST NAME: **Dundon**

MAIDEN NAME:

BIRTH DATE:

DEATH DATE:

DAY:

DAY:

MONTH:

MONTH:

YEAR:

YEAR:

AGE:

YEARS:

MONTHS:

DAYS:

GENDER:

EPITAPH OR SCRIPT: J. D.

EPITAPH OR SCRIPT (CONT):

MILITARY MARKER: -

Marker Plot Type: Single

Marker Description: Footstone

Family Plot ID: LEWFP34

Family Plot Name: Dundon

Associated Markers, IDs:
(for this individual)

LEW220

Associated Individuals, IDs:
(other individuals)



Map / Marker ID: **LEW223**

Individual Plot ID: **LEW223**

GPS (wgs84-18N) lat: N44° 6' 19.566" long: W75° 31' 13.141

Cemetery: Lewisburg, Sterlingbush, St. Patrick's

Context: Contiguous

Plot Placement: In Rows

Grade Slope: None

Exposure: Open

Plot Accessories: -

General Comments: -

Additional Information:

References:

CEMETERY INTEREST FORM

(PAGE 2 OF 2)

Marker ID: LEW223



Dundon	

PUBLIC WORKS
ENVIRONMENTAL DIVISION
FORT DRUM, NEW YORK





CEMETERY INTEREST FORM

(PAGE 1 OF 2)

PUBLIC WORKS, ENVIRONMENTAL DIVISION
FORT DRUM, NEW YORK

FIRST NAME:	Elizabeth
MIDDLE NAME:	
LAST NAME:	Tyrrell
MAIDEN NAME:	

BIRTH DATE:

DEATH DATE:

DAY:		DAY:	29
MONTH:		MONTH:	July
YEAR:		YEAR:	1856


AGE:

YEARS:	55	MONTHS:		DAYS:	
--------	----	---------	--	-------	--

GENDER:	F
---------	---

EPITAPH OR SCRIPT:	I.H.S. (in cross) / MICHAEL / RYRELL / DIED / Sept. 22, 1886 / AE. 82 Y'S. / ELIZABETH / HIS WIFE / DIED / July 29, 1856, / AE. 55 Y'S. / TYRRELL /
--------------------	---

EPITAPH OR SCRIPT (CONT):	(S face) MARY McCANN / DIED Oct. 30, 1876 / AE. 13 Y's. / May their names / in memory rest / While they mingle . With their blest / ERECTED BY / HER ANT / MARY GRATTON
MILITARY MARKER	-
Marker Plot Type:	Family
Marker Description	Pedestal with Obelisk
Family Plot ID:	LEWF35
Family Plot Name:	Dundon
Associated Markers, IDs:	LEW225, LEW226, LEW227
(for this individual)	
Associated Individuals, IDs:	LEW224a, LEW224c, LEW230
(other individuals)	



Map / Marker ID:	LEW224
-------------------------	---------------

Individual Plot ID:	LEW224b
---------------------	----------------

GPS (wgs84-18N)	lat: N44° 6' 19.445" long: W75° 31' 13.158
-----------------	--

Cemetery:	Lewisburg, Sterlingbush, St. Patrick's
-----------	--

Context:	Contiguous
----------	------------

Plot Placement:	In Rows
-----------------	---------

Grade Slope:	None
--------------	------

Exposure:	Open
-----------	------

Plot Accessories:	-
-------------------	---

General Comments:	-
-------------------	---

Additional Information:	
-------------------------	--

References:	
-------------	--

CEMETERY INTEREST FORM

Marker ID: LEW224

(PAGE 2 OF 2)



Elizabeth	
Tyrrell	

PUBLIC WORKS
ENVIRONMENTAL DIVISION
FORT DRUM, NEW YORK





CEMETERY INTEREST FORM

(PAGE 1 OF 2)

PUBLIC WORKS, ENVIRONMENTAL DIVISION
FORT DRUM, NEW YORK

FIRST NAME:	Mary
MIDDLE NAME:	
LAST NAME:	McCann
MAIDEN NAME:	

BIRTH DATE:

DEATH DATE:

DAY:		DAY:	30
MONTH:		MONTH:	October
YEAR:		YEAR:	1876


AGE:

YEARS:	13	MONTHS:		DAYS:	
--------	----	---------	--	-------	--

GENDER:	F
---------	---

EPITAPH OR SCRIPT:	I.H.S. (in cross) / MICHAEL / RYRELL / DIED / Sept. 22, 1886 / AE. 82 Y'S. / ELIZABETH / HIS WIFE / DIED / July 29, 1856, / AE. 55 Y'S. / TYRRELL /
--------------------	---

EPITAPH OR SCRIPT (CONT):	(S face) MARY McCANN / DIED Oct. 30, 1876 / AE. 13 Y's. / May their names / in memory rest / While they mingle . With their blest / ERECTED BY / HER ANT / MARY GRATTON
MILITARY MARKER	-
Marker Plot Type:	Family
Marker Description	Pedestal with Obelisk
Family Plot ID:	LEWFP35
Family Plot Name:	Dundon
Associated Markers, IDs:	LEW225, LEW226, LEW227
(for this individual)	
Associated Individuals, IDs:	LEW224a, LEW224b
(other individuals)	



Map / Marker ID:	LEW224
-------------------------	---------------

Individual Plot ID:	LEW224c
---------------------	----------------

GPS (wgs84-18N)	lat: N44° 6' 19.445" long: W75° 31' 13.158
-----------------	--

Cemetery:	Lewisburg, Sterlingbush, St. Patrick's
-----------	--

Context:	Contiguous
----------	------------

Plot Placement:	In Rows
-----------------	---------

Grade Slope:	None
--------------	------

Exposure:	Open
-----------	------

Plot Accessories:	-
-------------------	---

General Comments:	-
-------------------	---

Additional Information:	
-------------------------	--

References:	
-------------	--

CEMETERY INTEREST FORM

Marker ID: LEW224

(PAGE 2 OF 2)



Mary	
McCann	

PUBLIC WORKS
ENVIRONMENTAL DIVISION
FORT DRUM, NEW YORK





CEMETERY INTEREST FORM

(PAGE 1 OF 2)

PUBLIC WORKS, ENVIRONMENTAL DIVISION
FORT DRUM, NEW YORK

FIRST NAME:	Michael
MIDDLE NAME:	
LAST NAME:	Tyrrell
MAIDEN NAME:	

BIRTH DATE:

DEATH DATE:

DAY:		DAY:	22
MONTH:		MONTH:	September
YEAR:		YEAR:	1886

AGE:

YEARS:	82	MONTHS:		DAYS:	
--------	----	---------	--	-------	--

GENDER:	M
---------	---

EPITAPH OR SCRIPT:	I.H.S. (in cross) / MICHAEL / RYRELL / DIED / Sept. 22, 1886 / AE. 82 Y'S. / ELIZABETH / HIS WIFE / DIED / July 29, 1856, / AE. 55 Y'S. / TYRRELL /
--------------------	---

EPITAPH OR SCRIPT (CONT):	(S face) MARY McCANN / DIED Oct. 30, 1876 / AE. 13 Y's. / May their names / in memory rest / While they mingle . With their blest / ERECTED BY / HER ANT / MARY GRATTON
---------------------------	---

MILITARY MARKER	-
-----------------	---

Marker Plot Type:	Family
-------------------	--------

Marker Description	Pedestal with Obelisk
--------------------	-----------------------

Family Plot ID:	LEWF35
-----------------	--------

Family Plot Name:	Dundon
-------------------	--------

Associated Markers, IDs:	LEW225, LEW226, LEW227
(for this individual)	

Associated Individuals, IDs:	LEW224b, LEW224c, LEW230
(other individuals)	



Map / Marker ID:	LEW224
------------------	---------------

Individual Plot ID:	LEW224a
---------------------	----------------

GPS (wgs84-18N)	lat: N44° 6' 19.445" long: W75° 31' 13.158
-----------------	--

Cemetery:	Lewisburg, Sterlingbush, St. Patrick's
-----------	--

Context:	Contiguous
----------	------------

Plot Placement:	In Rows
-----------------	---------

Grade Slope:	None
--------------	------

Exposure:	Open
-----------	------

Plot Accessories:	-
-------------------	---

General Comments:	-
-------------------	---

Additional Information:	
-------------------------	--

References:	
-------------	--

CEMETERY INTEREST FORM


Marker ID: LEW224

(PAGE 2 OF 2)



Michael	
Tyrrell	

PUBLIC WORKS
ENVIRONMENTAL DIVISION
FORT DRUM, NEW YORK





CEMETERY INTEREST FORM

(PAGE 1 OF 2)

PUBLIC WORKS, ENVIRONMENTAL DIVISION
FORT DRUM, NEW YORK

FIRST NAME:

MIDDLE NAME:

LAST NAME: **McCann**

MAIDEN NAME:

BIRTH DATE:

DEATH DATE:

DAY:

DAY:

MONTH:

MONTH:

YEAR:

YEAR:

AGE:

YEARS:

MONTHS:

DAYS:

GENDER:

EPITAPH OR SCRIPT: **MARY**

EPITAPH OR SCRIPT (CONT):

MILITARY MARKER: -

Marker Plot Type: **Single**

Marker Description: **Footstone**

Family Plot ID: **LEWFP35**

Family Plot Name: **Tyrrell**

Associated Markers, IDs:
(for this individual)

LEW224

Associated Individuals, IDs:
(other individuals)



Map / Marker ID: **LEW225**

Individual Plot ID: **LEW225**

GPS (wgs84-18N) lat: **N44° 6' 19.520"** long: **W75° 31' 13.106**

Cemetery: **Lewisburg, Sterlingbush, St. Patrick's**

Context: **Contiguous**

Plot Placement: **In Rows**

Grade Slope: **None**

Exposure: **Open**

Plot Accessories: -

General Comments: -

Additional Information:

References:

CEMETERY INTEREST FORM

(PAGE 2 OF 2)

Marker ID: LEW225



McCann	

PUBLIC WORKS
ENVIRONMENTAL DIVISION
FORT DRUM, NEW YORK



--	--

--	--



CEMETERY INTEREST FORM

(PAGE 1 OF 2)

PUBLIC WORKS, ENVIRONMENTAL DIVISION
FORT DRUM, NEW YORK

FIRST NAME:

MIDDLE NAME:

LAST NAME: **Tyrrell**

MAIDEN NAME:

BIRTH DATE:

DEATH DATE:

DAY:

DAY:

MONTH:

MONTH:

YEAR:

YEAR:

AGE:

YEARS:

MONTHS:

DAYS:

GENDER:

EPITAPH OR SCRIPT: **FATHER**

EPITAPH OR SCRIPT (CONT):

MILITARY MARKER: -

Marker Plot Type: **Single**

Marker Description: **Footstone**

Family Plot ID: **LEWFP35**

Family Plot Name: **Tyrrell**

Associated Markers, IDs:
(for this individual)

LEW224

Associated Individuals, IDs:
(other individuals)



Map / Marker ID: **LEW226**

Individual Plot ID: **LEW226**

GPS (wgs84-18N) lat: **N44° 6' 19.453"** long: **W75° 31' 13.059**

Cemetery: **Lewisburg, Sterlingbush, St. Patrick's**

Context: **Contiguous**

Plot Placement: **In Rows**

Grade Slope: **None**

Exposure: **Open**

Plot Accessories: -

General Comments: -

Additional Information:

References:

CEMETERY INTEREST FORM

Marker ID: LEW226

(PAGE 2 OF 2)



PUBLIC WORKS
ENVIRONMENTAL DIVISION
FORT DRUM, NEW YORK

Tyrrell	





CEMETERY INTEREST FORM

(PAGE 1 OF 2)

PUBLIC WORKS, ENVIRONMENTAL DIVISION
FORT DRUM, NEW YORK

FIRST NAME:

MIDDLE NAME:

LAST NAME: **Tyrrell**

MAIDEN NAME:

BIRTH DATE:

DEATH DATE:

DAY:

DAY:

MONTH:

MONTH:

YEAR:

YEAR:

AGE:

YEARS:

MONTHS:

DAYS:

GENDER:

EPITAPH OR SCRIPT: **MOTHER**

EPITAPH OR SCRIPT (CONT):

MILITARY MARKER: -

Marker Plot Type: **Single**

Marker Description: **Footstone**

Family Plot ID: **LEWFP35**

Family Plot Name: **Tyrrell**

Associated Markers, IDs:
(for this individual)

LEW224

Associated Individuals, IDs:
(other individuals)



Map / Marker ID: **LEW227**

Individual Plot ID: **LEW227**

GPS (wgs84-18N) lat: **N44° 6' 19.387"** long: **W75° 31' 13.239**

Cemetery: **Lewisburg, Sterlingbush, St. Patrick's**

Context: **Contiguous**

Plot Placement: **In Rows**

Grade Slope: **None**

Exposure: **Open**

Plot Accessories: -

General Comments: -

Additional Information:

References:

CEMETERY INTEREST FORM

(PAGE 2 OF 2)

Marker ID: LEW227



Tyrrell	

PUBLIC WORKS
ENVIRONMENTAL DIVISION
FORT DRUM, NEW YORK





CEMETERY INTEREST FORM

(PAGE 1 OF 2)

PUBLIC WORKS, ENVIRONMENTAL DIVISION
FORT DRUM, NEW YORK

FIRST NAME:	Mary
MIDDLE NAME:	
LAST NAME:	(Pierce?)
MAIDEN NAME:	

<i>BIRTH DATE:</i>		<i>DEATH DATE:</i>	
DAY:	<input type="text"/>	DAY:	<input type="text"/>
MONTH:	<input type="text"/>	MONTH:	<input type="text"/>
YEAR:	1853	YEAR:	1940

<i>AGE:</i>			
YEARS:	87	MONTHS:	<input type="text"/>
		DAYS:	<input type="text"/>

GENDER:	F
---------	---

EPITAPH OR SCRIPT:	MARY / 1853 - 1940
--------------------	--------------------

EPITAPH OR SCRIPT (CONT):	
---------------------------	--

MILITARY MARKER	-
-----------------	---

Marker Plot Type:	Single
-------------------	--------

Marker Description	Headstone
--------------------	-----------

Family Plot ID:	-
-----------------	---

Family Plot Name:	
-------------------	--

Associated Markers, IDs:	-
(for this individual)	

Associated Individuals, IDs:	
(other individuals)	



Map / Marker ID:	LEW228
------------------	---------------

Individual Plot ID:	LEW228
---------------------	---------------

GPS (wgs84-18N)	lat: N44° 6' 19.234" long: W75° 31' 13.002
-----------------	--

Cemetery:	Lewisburg, Sterlingbush, St. Patrick's
-----------	--

Context:	Isolated
----------	----------

Plot Placement:	In Rows
-----------------	---------

Grade Slope:	Cross Slope
--------------	-------------

Exposure:	Open
-----------	------

Plot Accessories:	-
-------------------	---

General Comments:	Last name may be pierce given proximity to other Pierce family members (LEW236) and similarity in script.
-------------------	---

Additional Information:	
-------------------------	--

References:	
-------------	--

CEMETERY INTEREST FORM

(PAGE 2 OF 2)

Marker ID: LEW228



Mary	
(Pierce?)	

PUBLIC WORKS
ENVIRONMENTAL DIVISION
FORT DRUM, NEW YORK

--



--

--

--



CEMETERY INTEREST FORM

(PAGE 1 OF 2)

PUBLIC WORKS, ENVIRONMENTAL DIVISION
FORT DRUM, NEW YORK

FIRST NAME:	Patrick
MIDDLE NAME:	
LAST NAME:	(Unknown)
MAIDEN NAME:	

BIRTH DATE:

DEATH DATE:

DAY:		DAY:	
MONTH:		MONTH:	
YEAR:		YEAR:	

AGE:

YEARS:		MONTHS:		DAYS:	
--------	--	---------	--	-------	--

GENDER:	M
---------	----------

EPITAPH OR SCRIPT:	I.H.S. (in cross) / PATRICK / Son of / ... (illegible) u... & John / ...
--------------------	---

EPITAPH OR SCRIPT (CONT):	
---------------------------	--

MILITARY MARKER	-
-----------------	---

Marker Plot Type:	Single
-------------------	---------------

Marker Description	Headstone
--------------------	------------------

Family Plot ID:	-
-----------------	---

Family Plot Name:	
-------------------	--

Associated Markers, IDs:	-
--------------------------	---

(for this individual)

Associated Individuals, IDs:	
------------------------------	--

(other individuals)



Map / Marker ID:	LEW229
------------------	---------------

Individual Plot ID:	LEW229
---------------------	---------------

GPS (wgs84-18N)	lat: N44° 6' 19.589" long: W75° 31' 13.361
-----------------	--

Cemetery:	Lewisburg, Sterlingbush, St. Patrick's
-----------	---

Context:	Contiguous
----------	-------------------

Plot Placement:	In Rows
-----------------	----------------

Grade Slope:	None
--------------	-------------

Exposure:	Open
-----------	-------------

Plot Accessories:	-
-------------------	---

General Comments:	-
-------------------	---

Additional Information:	
-------------------------	--

References:	
-------------	--

CEMETERY INTEREST FORM

(PAGE 2 OF 2)

Marker ID: LEW229



Patrick

(Unknown)

PUBLIC WORKS
ENVIRONMENTAL DIVISION
FORT DRUM, NEW YORK





CEMETERY INTEREST FORM

(PAGE 1 OF 2)

PUBLIC WORKS, ENVIRONMENTAL DIVISION
FORT DRUM, NEW YORK

FIRST NAME:	Edward
MIDDLE NAME:	
LAST NAME:	Tyrell
MAIDEN NAME:	

BIRTH DATE:

DEATH DATE:

DAY:		DAY:	16
MONTH:		MONTH:	June
YEAR:		YEAR:	1865

AGE:

YEARS:	22	MONTHS:	2	DAYS:	
--------	----	---------	---	-------	--

GENDER:	M
---------	---

EPITAPH OR SCRIPT:	I.H.S. (in cross) / EDWARD / SON OF / Michael & Elizabeth / TYRRELL, / DIED / June 16, 1865, / AE. 22 yrs. & 2 mos.
--------------------	---

EPITAPH OR SCRIPT (CONT):

MILITARY MARKER	Veteran / 61 - 65
-----------------	-------------------

Marker Plot Type:	Single
-------------------	--------

Marker Description	Headstone
--------------------	-----------

Family Plot ID:	-
-----------------	---

Family Plot Name:	
-------------------	--

Associated Markers, IDs:	-
--------------------------	---

(for this individual)

Associated Individuals, IDs:	LEW230a, LEW230b
------------------------------	------------------

(other individuals)



Map / Marker ID:	LEW230
------------------	---------------

Individual Plot ID:	LEW230
---------------------	---------------

GPS (wgs84-18N)	lat: N44° 6' 19.466" long: W75° 31' 13.276
-----------------	--

Cemetery:	Lewisburg, Sterlingbush, St. Patrick's
-----------	--

Context:	Contiguous
----------	------------

Plot Placement:	In Rows
-----------------	---------

Grade Slope:	None
--------------	------

Exposure:	Open
-----------	------

Plot Accessories:	Flag
-------------------	------

General Comments:	New Veteran Marker Placed on 25 June 2012.
-------------------	--

Additional Information:	
-------------------------	--

References:	
-------------	--

CEMETERY INTEREST FORM

(PAGE 2 OF 2)

Marker ID: LEW230



Edward

Tyrell

PUBLIC WORKS
ENVIRONMENTAL DIVISION
FORT DRUM, NEW YORK





CEMETERY INTEREST FORM

(PAGE 1 OF 2)

PUBLIC WORKS, ENVIRONMENTAL DIVISION
FORT DRUM, NEW YORK

FIRST NAME:	Rosanna
MIDDLE NAME:	
LAST NAME:	Tyrrell
MAIDEN NAME:	

BIRTH DATE:

DEATH DATE:

DAY:		DAY:	22
MONTH:		MONTH:	November
YEAR:		YEAR:	1865

AGE:

YEARS:	32	MONTHS:	6	DAYS:	
--------	----	---------	---	-------	--

GENDER:	F
---------	---

EPITAPH OR SCRIPT:	ROSANNA TYRELL / WIFE OF / JAMES McCANN, / DIED / Nov. 22, 1865, / AE. 22, 1865, / AE. 32 y'rs. & 6 mo's.
--------------------	---

EPITAPH OR SCRIPT (CONT):

MILITARY MARKER	-
Marker Plot Type:	Single
Marker Description	Headstone
Family Plot ID:	-
Family Plot Name:	
Associated Markers, IDs:	-
(for this individual)	
Associated Individuals, IDs:	
(other individuals)	



Map / Marker ID:	LEW231
------------------	---------------

Individual Plot ID:	LEW231
---------------------	---------------

GPS (wgs84-18N)	lat: N44° 6' 19.439" long: W75° 31' 13.258
-----------------	--

Cemetery:	Lewisburg, Sterlingbush, St. Patrick's
-----------	--

Context:	Contiguous
----------	------------

Plot Placement:	In Rows
-----------------	---------

Grade Slope:	None
--------------	------

Exposure:	Open
-----------	------

Plot Accessories:	-
-------------------	---

General Comments:	-
-------------------	---

Additional Information:	
-------------------------	--

References:	
-------------	--

CEMETERY INTEREST FORM

(PAGE 2 OF 2)

Marker ID: LEW231



Rosanna

Tyrrell

PUBLIC WORKS
ENVIRONMENTAL DIVISION
FORT DRUM, NEW YORK





CEMETERY INTEREST FORM

(PAGE 1 OF 2)

PUBLIC WORKS, ENVIRONMENTAL DIVISION
FORT DRUM, NEW YORK

FIRST NAME:	John
MIDDLE NAME:	
LAST NAME:	Pepper
MAIDEN NAME:	

BIRTH DATE:

DEATH DATE:

DAY:		DAY:	5
MONTH:		MONTH:	October
YEAR:		YEAR:	1851

AGE:

YEARS:	65	MONTHS:		DAYS:	
--------	----	---------	--	-------	--

GENDER:	M
---------	---

EPITAPH OR SCRIPT:	JOHN PEPPER / Died Oct. 5, 1851, / AE. 65 y/rs. / BETSY, / HIS WIFE / Died May 16, 1864, / AE. 78 y/rs. / May they rest in peace.
--------------------	---

EPITAPH OR SCRIPT (CONT):	
MILITARY MARKER	-
Marker Plot Type:	Double
Marker Description	Headstone
Family Plot ID:	-
Family Plot Name:	
Associated Markers, IDs:	LEW233, LEW234
(for this individual)	
Associated Individuals, IDs:	LEW232b
(other individuals)	



Map / Marker ID:	LEW232
------------------	---------------

Individual Plot ID:	LEW232a
---------------------	----------------

GPS (wgs84-18N)	lat: N44° 6' 19.316" long: W75° 31' 13.174
-----------------	--

Cemetery:	Lewisburg, Sterlingbush, St. Patrick's
-----------	--

Context:	Contiguous
----------	------------

Plot Placement:	In Rows
-----------------	---------

Grade Slope:	Positive
--------------	----------

Exposure:	Open
-----------	------

Plot Accessories:	-
-------------------	---

General Comments:	-
-------------------	---

Additional Information:	
-------------------------	--

References:	
-------------	--

CEMETERY INTEREST FORM

(PAGE 2 OF 2)

Marker ID: LEW232



John	
Pepper	

PUBLIC WORKS
ENVIRONMENTAL DIVISION
FORT DRUM, NEW YORK





CEMETERY INTEREST FORM

(PAGE 1 OF 2)

PUBLIC WORKS, ENVIRONMENTAL DIVISION
FORT DRUM, NEW YORK

FIRST NAME:	Betsy
MIDDLE NAME:	
LAST NAME:	Pepper
MAIDEN NAME:	

BIRTH DATE:

DEATH DATE:

DAY:		DAY:	16
MONTH:		MONTH:	May
YEAR:		YEAR:	1864

AGE:

YEARS:	78	MONTHS:		DAYS:	
--------	----	---------	--	-------	--

GENDER:	F
---------	---

EPITAPH OR SCRIPT:	JOHN PEPPER / Died Oct. 5, 1851, / AE. 65 y'rs. / BETSY, / HIS WIFE / Died May 16, 1864, / AE. 78 y'rs. / May they rest in peace.
--------------------	---

EPITAPH OR SCRIPT (CONT):	
---------------------------	--

MILITARY MARKER	-
-----------------	---

Marker Plot Type:	Double
-------------------	--------

Marker Description	Headstone
--------------------	-----------

Family Plot ID:	-
-----------------	---

Family Plot Name:	
-------------------	--

Associated Markers, IDs: (for this individual)	LEW233, LEW234
---	----------------

Associated Individuals, IDs: (other individuals)	LEW232a
---	---------



Map / Marker ID:	LEW232
------------------	---------------

Individual Plot ID:	LEW232b
---------------------	----------------

GPS (wgs84-18N)	lat: N44° 6' 19.316" long: W75° 31' 13.174
-----------------	--

Cemetery:	Lewisburg, Sterlingbush, St. Patrick's
-----------	--

Context:	Contiguous
----------	------------

Plot Placement:	In Rows
-----------------	---------

Grade Slope:	Positive
--------------	----------

Exposure:	Open
-----------	------

Plot Accessories:	-
-------------------	---

General Comments:	-
-------------------	---

Additional Information:	
-------------------------	--

References:	
-------------	--

CEMETERY INTEREST FORM

(PAGE 2 OF 2)

Marker ID: LEW232



Betsy	
Pepper	

PUBLIC WORKS
ENVIRONMENTAL DIVISION
FORT DRUM, NEW YORK





CEMETERY INTEREST FORM

(PAGE 1 OF 2)

PUBLIC WORKS, ENVIRONMENTAL DIVISION
FORT DRUM, NEW YORK

FIRST NAME:

MIDDLE NAME:

LAST NAME: **Pepper**

MAIDEN NAME:

BIRTH DATE:

DEATH DATE:

DAY:

DAY:

MONTH:

MONTH:

YEAR:

YEAR:

AGE:

YEARS: MONTHS: DAYS:

GENDER:

EPITAPH OR SCRIPT: **J. P.**

EPITAPH OR SCRIPT (CONT):

MILITARY MARKER: -

Marker Plot Type: **Single**

Marker Description: **Footstone**

Family Plot ID: -

Family Plot Name:

Associated Markers, IDs: **LEW232**

(for this individual)

Associated Individuals, IDs:

(other individuals)



Map / Marker ID: **LEW233**

Individual Plot ID: **LEW233**

GPS (wgs84-18N) lat: **N44° 6' 19.362"** long: **W75° 31' 13.103**

Cemetery: **Lewisburg, Sterlingbush, St. Patrick's**

Context: **Contiguous**

Plot Placement: **In Rows**

Grade Slope: **Positive**

Exposure: **Open**

Plot Accessories: -

General Comments: -

Additional Information:

References:

CEMETERY INTEREST FORM

(PAGE 2 OF 2)

Marker ID: LEW233



Pepper	

PUBLIC WORKS
ENVIRONMENTAL DIVISION
FORT DRUM, NEW YORK



--	--

--	--



CEMETERY INTEREST FORM

(PAGE 1 OF 2)

PUBLIC WORKS, ENVIRONMENTAL DIVISION
FORT DRUM, NEW YORK

FIRST NAME:

MIDDLE NAME:

LAST NAME: **Pepper**

MAIDEN NAME:

BIRTH DATE:

DEATH DATE:

DAY:

DAY:

MONTH:

MONTH:

YEAR:

YEAR:

AGE:

YEARS: MONTHS: DAYS:

GENDER:

EPITAPH OR SCRIPT: **B. P.**

EPITAPH OR SCRIPT (CONT):

MILITARY MARKER: -

Marker Plot Type: **Single**

Marker Description: **Footstone**

Family Plot ID: -

Family Plot Name:

Associated Markers, IDs: **LEW232**

(for this individual)

Associated Individuals, IDs:

(other individuals)



Map / Marker ID: **LEW234**

Individual Plot ID: **LEW234**

GPS (wgs84-18N) lat: **N44° 6' 19.333"** long: **W75° 31' 13.082**

Cemetery: **Lewisburg, Sterlingbush, St. Patrick's**

Context: **Contiguous**

Plot Placement: **In Rows**

Grade Slope: **Positive**

Exposure: **Open**

Plot Accessories: -

General Comments: -

Additional Information:

References:

CEMETERY INTEREST FORM

Marker ID: LEW234

(PAGE 2 OF 2)



Pepper	

PUBLIC WORKS
ENVIRONMENTAL DIVISION
FORT DRUM, NEW YORK





CEMETERY INTEREST FORM

(PAGE 1 OF 2)

PUBLIC WORKS, ENVIRONMENTAL DIVISION
FORT DRUM, NEW YORK

FIRST NAME: **(Unknown)**

MIDDLE NAME:

LAST NAME: **(Unknown)**

MAIDEN NAME:

BIRTH DATE: DAY: MONTH: YEAR:

DEATH DATE: DAY: MONTH: YEAR:

AGE: YEARS: MONTHS: DAYS:

GENDER:

EPITAPH OR SCRIPT: (illegible / missing)

EPITAPH OR SCRIPT (CONT):

MILITARY MARKER:

Marker Plot Type: Double

Marker Description: Foundation

Family Plot ID:

Family Plot Name:

Associated Markers, IDs:
(for this individual)

Associated Individuals, IDs:
(other individuals)



Map / Marker ID: LEW235

Individual Plot ID: LEW235

GPS (wgs84-18N) lat: N44° 6' 19.213" long: W75° 31' 13.102

Cemetery: Lewisburg, Sterlingbush, St. Patrick's

Context: Contiguous

Plot Placement: In Rows

Grade Slope: Positive

Exposure: Open

Plot Accessories: -

General Comments: Primary Element has been relocated and is missing.

Additional Information:

References:

CEMETERY INTEREST FORM

(PAGE 2 OF 2)

Marker ID: LEW235



(Unknown)	
(Unknown)	

PUBLIC WORKS
ENVIRONMENTAL DIVISION
FORT DRUM, NEW YORK





CEMETERY INTEREST FORM

(PAGE 1 OF 2)

PUBLIC WORKS, ENVIRONMENTAL DIVISION
FORT DRUM, NEW YORK

FIRST NAME:	John
MIDDLE NAME:	
LAST NAME:	Pierce
MAIDEN NAME:	

<i>BIRTH DATE:</i>		<i>DEATH DATE:</i>	
DAY:	<input type="text"/>	DAY:	<input type="text"/>
MONTH:	<input type="text"/>	MONTH:	<input type="text"/>
YEAR:	1829	YEAR:	1916

<i>AGE:</i>			
YEARS:	87	MONTHS:	<input type="text"/>
		DAYS:	<input type="text"/>

GENDER:	M
---------	----------

EPITAPH OR SCRIPT:	PIERCE / (upper left) JOHN / 1829 - 1916 / (upper right) ANN / 1832 - 1875 / (below left) THOMAS / 1868 - 1876 / (below center) THOMAS / 1862 - 1863 / (below right) ELIZA / 1857 - 1860
--------------------	--

EPITAPH OR SCRIPT (CONT):	
---------------------------	--

MILITARY MARKER	-
-----------------	---

Marker Plot Type:	Family
-------------------	--------

Marker Description	Headstone
--------------------	-----------

Family Plot ID:	LEWFP36
-----------------	---------

Family Plot Name:	Pierce
-------------------	--------

Associated Markers, IDs:	-
(for this individual)	

Associated Individuals, IDs:	
(other individuals)	



Map / Marker ID:	LEW236
------------------	---------------

Individual Plot ID:	LEW236a
---------------------	----------------

GPS (wgs84-18N)	lat: N44° 6' 19.152" long: W75° 31' 13.063
-----------------	--

Cemetery:	Lewisburg, Sterlingbush, St. Patrick's
-----------	--

Context:	Contiguous
----------	------------

Plot Placement:	In Rows
-----------------	---------

Grade Slope:	Positive
--------------	----------

Exposure:	Open
-----------	------

Plot Accessories:	-
-------------------	---

General Comments:	-
-------------------	---

Additional Information:	
-------------------------	--

References:	
-------------	--

CEMETERY INTEREST FORM

(PAGE 2 OF 2)

Marker ID: LEW236



John	
Pierce	

PUBLIC WORKS
ENVIRONMENTAL DIVISION
FORT DRUM, NEW YORK





CEMETERY INTEREST FORM

(PAGE 1 OF 2)

PUBLIC WORKS, ENVIRONMENTAL DIVISION
FORT DRUM, NEW YORK

FIRST NAME:	Eliza
MIDDLE NAME:	
LAST NAME:	Pierce
MAIDEN NAME:	

BIRTH DATE:		DEATH DATE:	
DAY:	<input type="text"/>	DAY:	<input type="text"/>
MONTH:	<input type="text"/>	MONTH:	<input type="text"/>
YEAR:	1857	YEAR:	1860

AGE:			
YEARS:	3	MONTHS:	<input type="text"/>
		DAYS:	<input type="text"/>

GENDER:	F
---------	----------

EPITAPH OR SCRIPT:	PIERCE / (upper left) JOHN / 1829 - 1916 / (upper right) ANN / 1832 - 1875 / (below left) THOMAS / 1868 - 1876 / (below center) THOMAS / 1862 - 1863 / (below right) ELIZA / 1857 - 1860
--------------------	--

EPITAPH OR SCRIPT (CONT):	
---------------------------	--

MILITARY MARKER	-
-----------------	---

Marker Plot Type:	Family
-------------------	--------

Marker Description	Headstone
--------------------	-----------

Family Plot ID:	LEWFP36
-----------------	---------

Family Plot Name:	Pierce
-------------------	--------

Associated Markers, IDs:	-
(for this individual)	

Associated Individuals, IDs:	
(other individuals)	



Map / Marker ID:	LEW236
-------------------------	---------------

Individual Plot ID:	LEW236e
---------------------	----------------

GPS (wgs84-18N)	lat: N44° 6' 19.152" long: W75° 31' 13.063
-----------------	--

Cemetery:	Lewisburg, Sterlingbush, St. Patrick's
-----------	--

Context:	Contiguous
----------	------------

Plot Placement:	In Rows
-----------------	---------

Grade Slope:	Positive
--------------	----------

Exposure:	Open
-----------	------

Plot Accessories:	-
-------------------	---

General Comments:	-
-------------------	---

Additional Information:	
-------------------------	--

References:	
-------------	--

CEMETERY INTEREST FORM

(PAGE 2 OF 2)

Marker ID: LEW236



Eliza	
Pierce	

PUBLIC WORKS
ENVIRONMENTAL DIVISION
FORT DRUM, NEW YORK





CEMETERY INTEREST FORM

(PAGE 1 OF 2)

PUBLIC WORKS, ENVIRONMENTAL DIVISION
FORT DRUM, NEW YORK

FIRST NAME:	Thomas
MIDDLE NAME:	
LAST NAME:	Pierce
MAIDEN NAME:	

<i>BIRTH DATE:</i>		<i>DEATH DATE:</i>	
DAY:	<input type="text"/>	DAY:	<input type="text"/>
MONTH:	<input type="text"/>	MONTH:	<input type="text"/>
YEAR:	1862	YEAR:	1863

<i>AGE:</i>			
YEARS:	1	MONTHS:	<input type="text"/>
		DAYS:	<input type="text"/>

GENDER:	M
---------	----------

EPITAPH OR SCRIPT:	PIERCE / (upper left) JOHN / 1829 - 1916 / (upper right) ANN / 1832 - 1875 / (below left) THOMAS / 1868 - 1876 / (below center) THOMAS / 1862 - 1863 / (below right) ELIZA / 1857 - 1860
--------------------	--

EPITAPH OR SCRIPT (CONT):	
MILITARY MARKER	-

Marker Plot Type:	Family
Marker Description	Headstone

Family Plot ID:	LEWFP36
-----------------	---------

Family Plot Name:	Pierce
-------------------	--------

Associated Markers, IDs:	-
(for this individual)	

Associated Individuals, IDs:	
(other individuals)	



Map / Marker ID:	LEW236
------------------	---------------

Individual Plot ID:	LEW236d
---------------------	----------------

GPS (wgs84-18N)	lat: N44° 6' 19.152" long: W75° 31' 13.063
-----------------	--

Cemetery:	Lewisburg, Sterlingbush, St. Patrick's
-----------	--

Context:	Contiguous
----------	------------

Plot Placement:	In Rows
-----------------	---------

Grade Slope:	Positive
--------------	----------

Exposure:	Open
-----------	------

Plot Accessories:	-
-------------------	---

General Comments:	-
-------------------	---

Additional Information:	
-------------------------	--

References:	
-------------	--

CEMETERY INTEREST FORM

(PAGE 2 OF 2)

Marker ID: LEW236



Thomas	
Pierce	

PUBLIC WORKS
ENVIRONMENTAL DIVISION
FORT DRUM, NEW YORK





CEMETERY INTEREST FORM

(PAGE 1 OF 2)

PUBLIC WORKS, ENVIRONMENTAL DIVISION
FORT DRUM, NEW YORK

FIRST NAME:	Ann
MIDDLE NAME:	
LAST NAME:	Pierce
MAIDEN NAME:	

BIRTH DATE:		DEATH DATE:	
DAY:		DAY:	
MONTH:		MONTH:	
YEAR:	1832	YEAR:	1875

AGE:		
YEARS:	43	DAYS:
MONTHS:		

GENDER:	F
---------	----------

EPITAPH OR SCRIPT:	PIERCE / (upper left) JOHN / 1829 - 1916 / (upper right) ANN / 1832 - 1875 / (below left) THOMAS / 1868 - 1876 / (below center) THOMAS / 1862 - 1863 / (below right) ELIZA / 1857 - 1860
--------------------	--

EPITAPH OR SCRIPT (CONT):	
---------------------------	--

MILITARY MARKER	-
-----------------	---

Marker Plot Type:	Family
-------------------	--------

Marker Description	Headstone
--------------------	-----------

Family Plot ID:	LEWFP36
-----------------	---------

Family Plot Name:	Pierce
-------------------	--------

Associated Markers, IDs:	-
(for this individual)	

Associated Individuals, IDs:	
(other individuals)	



Map / Marker ID:	LEW236
-------------------------	---------------

Individual Plot ID:	LEW236b
----------------------------	----------------

GPS (wgs84-18N)	lat: N44° 6' 19.152" long: W75° 31' 13.063
------------------------	--

Cemetery:	Lewisburg, Sterlingbush, St. Patrick's
------------------	--

Context:	Contiguous
-----------------	------------

Plot Placement:	In Rows
------------------------	---------

Grade Slope:	Positive
---------------------	----------

Exposure:	Open
------------------	------

Plot Accessories:	-
--------------------------	---

General Comments:	-
--------------------------	---

Additional Information:	
--------------------------------	--

References:	
--------------------	--

CEMETERY INTEREST FORM

(PAGE 2 OF 2)

Marker ID: LEW236



Ann	
Pierce	

PUBLIC WORKS
ENVIRONMENTAL DIVISION
FORT DRUM, NEW YORK





CEMETERY INTEREST FORM

(PAGE 1 OF 2)

PUBLIC WORKS, ENVIRONMENTAL DIVISION
FORT DRUM, NEW YORK

FIRST NAME:	Thomas
MIDDLE NAME:	
LAST NAME:	Pierce
MAIDEN NAME:	

<i>BIRTH DATE:</i>		<i>DEATH DATE:</i>	
DAY:	<input type="text"/>	DAY:	<input type="text"/>
MONTH:	<input type="text"/>	MONTH:	<input type="text"/>
YEAR:	1868	YEAR:	1876

<i>AGE:</i>			
YEARS:	7	MONTHS:	<input type="text"/>
		DAYS:	<input type="text"/>

GENDER:	M
---------	----------

EPITAPH OR SCRIPT:	PIERCE / (upper left) JOHN / 1829 - 1916 / (upper right) ANN / 1832 - 1875 / (below left) THOMAS / 1868 - 1876 / (below center) THOMAS / 1862 - 1863 / (below right) ELIZA / 1857 - 1860
--------------------	--

EPITAPH OR SCRIPT (CONT):	
---------------------------	--

MILITARY MARKER	-
-----------------	---

Marker Plot Type:	Family
-------------------	--------

Marker Description	Headstone
--------------------	-----------

Family Plot ID:	LEWFP36
-----------------	---------

Family Plot Name:	Pierce
-------------------	--------

Associated Markers, IDs:	-
(for this individual)	

Associated Individuals, IDs:	
(other individuals)	



Map / Marker ID:	LEW236
------------------	---------------

Individual Plot ID:	LEW236c
---------------------	----------------

GPS (wgs84-18N)	lat: N44° 6' 19.152" long: W75° 31' 13.063
-----------------	--

Cemetery:	Lewisburg, Sterlingbush, St. Patrick's
-----------	--

Context:	Contiguous
----------	------------

Plot Placement:	In Rows
-----------------	---------

Grade Slope:	Positive
--------------	----------

Exposure:	Open
-----------	------

Plot Accessories:	-
-------------------	---

General Comments:	-
-------------------	---

Additional Information:	
-------------------------	--

References:	
-------------	--

CEMETERY INTEREST FORM

(PAGE 2 OF 2)

Marker ID: LEW236



Thomas

Pierce

PUBLIC WORKS
ENVIRONMENTAL DIVISION
FORT DRUM, NEW YORK





CEMETERY INTEREST FORM

(PAGE 1 OF 2)

PUBLIC WORKS, ENVIRONMENTAL DIVISION
FORT DRUM, NEW YORK

FIRST NAME:	John
MIDDLE NAME:	
LAST NAME:	Quinn
MAIDEN NAME:	

BIRTH DATE:

DEATH DATE:

DAY:		DAY:	16
MONTH:		MONTH:	January
YEAR:		YEAR:	1884

AGE:

YEARS:	78	MONTHS:		DAYS:	
--------	----	---------	--	-------	--

GENDER:	M
---------	---

EPITAPH OR SCRIPT:	
--------------------	--

EPITAPH OR SCRIPT (CONT):	
---------------------------	--

MILITARY MARKER	-
-----------------	---

Marker Plot Type:	Family
-------------------	--------


Marker Description	Pedestal with Obelisk
--------------------	-----------------------

Family Plot ID:	LEWFP37
-----------------	---------

Family Plot Name:	Quinn
-------------------	-------

Associated Markers, IDs: (for this individual)	LEW238, LEW239, LEW240
---	------------------------

Associated Individuals, IDs: (other individuals)	LEW237b, LEW237c, LEW241, LEW242
---	----------------------------------



Map / Marker ID:	LEW237
-------------------------	---------------

Individual Plot ID:	LEW237a
---------------------	----------------

GPS (wgs84-18N)	lat: N44° 6' 19.646" long: W75° 31' 13.548
-----------------	--

Cemetery:	Lewisburg, Sterlingbush, St. Patrick's
-----------	--

Context:	Contiguous
----------	------------

Plot Placement:	In Rows
-----------------	---------

Grade Slope:	None
--------------	------

Exposure:	Open
-----------	------

Plot Accessories:	-
-------------------	---

General Comments:	-
-------------------	---

Additional Information:	
-------------------------	--

References:	
-------------	--

CEMETERY INTEREST FORM

Marker ID: LEW237

(PAGE 2 OF 2)



John	
Quinn	

PUBLIC WORKS
ENVIRONMENTAL DIVISION
FORT DRUM, NEW YORK





CEMETERY INTEREST FORM

(PAGE 1 OF 2)

PUBLIC WORKS, ENVIRONMENTAL DIVISION
FORT DRUM, NEW YORK

FIRST NAME:	Mary
MIDDLE NAME:	J
LAST NAME:	Quinn
MAIDEN NAME:	

BIRTH DATE:

DEATH DATE:

DAY:		DAY:	30
MONTH:		MONTH:	April
YEAR:		YEAR:	1882

AGE:

YEARS:		MONTHS:		DAYS:	
--------	--	---------	--	-------	--

GENDER:	F
---------	----------

EPITAPH OR SCRIPT:	
--------------------	--

EPITAPH OR SCRIPT (CONT):	
---------------------------	--

MILITARY MARKER	-
-----------------	---

Marker Plot Type:	Family
-------------------	--------


Marker Description	Pedestal with Obelisk
--------------------	-----------------------

Family Plot ID:	LEWFP37
-----------------	---------

Family Plot Name:	Quinn
-------------------	-------

Associated Markers, IDs:	LEW238, LEW239, LEW240
(for this individual)	

Associated Individuals, IDs:	LEW237a, LEW237c, LEW241, LEW242
(other individuals)	



Map / Marker ID:	LEW237
------------------	---------------

Individual Plot ID:	LEW237b
---------------------	----------------

GPS (wgs84-18N)	lat: N44° 6' 19.646" long: W75° 31' 13.548
-----------------	--

Cemetery:	Lewisburg, Sterlingbush, St. Patrick's
-----------	--

Context:	Contiguous
----------	------------

Plot Placement:	In Rows
-----------------	---------

Grade Slope:	None
--------------	------

Exposure:	Open
-----------	------

Plot Accessories:	-
-------------------	---

General Comments:	-
-------------------	---

Additional Information:	
-------------------------	--

References:	
-------------	--

CEMETERY INTEREST FORM

Marker ID: LEW237

(PAGE 2 OF 2)



Mary	J
Quinn	

PUBLIC WORKS
ENVIRONMENTAL DIVISION
FORT DRUM, NEW YORK





CEMETERY INTEREST FORM

(PAGE 1 OF 2)

PUBLIC WORKS, ENVIRONMENTAL DIVISION
FORT DRUM, NEW YORK

FIRST NAME:	Joseph
MIDDLE NAME:	P
LAST NAME:	Quinn
MAIDEN NAME:	

BIRTH DATE:

DEATH DATE:

DAY:		DAY:	2
MONTH:		MONTH:	January
YEAR:		YEAR:	1884

AGE:

YEARS:		MONTHS:		DAYS:	
--------	--	---------	--	-------	--

GENDER:	M
---------	----------

EPITAPH OR SCRIPT:	
--------------------	--

EPITAPH OR SCRIPT (CONT):	
---------------------------	--

MILITARY MARKER	-
-----------------	---

Marker Plot Type:	Family
-------------------	--------

Marker Description	Pedestal with Obelisk
--------------------	-----------------------

Family Plot ID:	LEWFP37
-----------------	---------

Family Plot Name:	Quinn
-------------------	-------

Associated Markers, IDs:	LEW238, LEW239, LEW240
(for this individual)	

Associated Individuals, IDs:	LEW237a, LEW237b, LEW241, LEW242
(other individuals)	



Map / Marker ID:	LEW237
------------------	---------------

Individual Plot ID:	LEW237c
---------------------	----------------

GPS (wgs84-18N)	lat: N44° 6' 19.646" long: W75° 31' 13.548
-----------------	--

Cemetery:	Lewisburg, Sterlingbush, St. Patrick's
-----------	--

Context:	Contiguous
----------	------------

Plot Placement:	In Rows
-----------------	---------

Grade Slope:	None
--------------	------

Exposure:	Open
-----------	------

Plot Accessories:	-
-------------------	---

General Comments:	-
-------------------	---

Additional Information:	
-------------------------	--

References:	
-------------	--

CEMETERY INTEREST FORM

Marker ID: LEW237

(PAGE 2 OF 2)



Joseph	P
Quinn	

PUBLIC WORKS
ENVIRONMENTAL DIVISION
FORT DRUM, NEW YORK





CEMETERY INTEREST FORM

(PAGE 1 OF 2)

PUBLIC WORKS, ENVIRONMENTAL DIVISION
FORT DRUM, NEW YORK

FIRST NAME:	<input type="text"/>
MIDDLE NAME:	<input type="text"/>
LAST NAME:	Quinn
MAIDEN NAME:	<input type="text"/>

BIRTH DATE:

DEATH DATE:

DAY:

DAY:

MONTH:

MONTH:

YEAR:

YEAR:

AGE:

YEARS: MONTHS: DAYS:

GENDER:

EPITAPH OR SCRIPT: **M. J. Q.**

EPITAPH OR SCRIPT (CONT):

MILITARY MARKER: -

Marker Plot Type: **Single**

Marker Description: **Footstone**

Family Plot ID: **LEWFP37**

Family Plot Name: **Quinn**

Associated Markers, IDs:
(for this individual)

Associated Individuals, IDs:
(other individuals)



Map / Marker ID: **LEW238**

Individual Plot ID: **LEW238**

GPS (wgs84-18N) lat: **N44° 6' 19.745"** long: **W75° 31' 13.490**

Cemetery: **Lewisburg, Sterlingbush, St. Patrick's**

Context: **Contiguous**

Plot Placement: **In Rows**

Grade Slope: **None**

Exposure: **Open**

Plot Accessories: -

General Comments: -

Additional Information:

References:

CEMETERY INTEREST FORM

(PAGE 2 OF 2)

Marker ID: LEW238



Quinn	

PUBLIC WORKS
ENVIRONMENTAL DIVISION
FORT DRUM, NEW YORK





CEMETERY INTEREST FORM

(PAGE 1 OF 2)

PUBLIC WORKS, ENVIRONMENTAL DIVISION
FORT DRUM, NEW YORK

FIRST NAME:

MIDDLE NAME:

LAST NAME: **Quinn**

MAIDEN NAME:

BIRTH DATE:

DEATH DATE:

DAY:

DAY:

MONTH:

MONTH:

YEAR:

YEAR:

AGE:

YEARS: MONTHS: DAYS:

GENDER:

EPITAPH OR SCRIPT: **J. P. Q.**

EPITAPH OR SCRIPT (CONT):

MILITARY MARKER: **-**

Marker Plot Type: **Single**

Marker Description: **Footstone**

Family Plot ID: **LEWFP37**

Family Plot Name: **Quinn**

Associated Markers, IDs:
(for this individual) **LEW237**

Associated Individuals, IDs:
(other individuals)



Map / Marker ID: **LEW239**

Individual Plot ID: **LEW239**

GPS (wgs84-18N) lat: **N44° 6' 19.700"** long: **W75° 31' 13.456**

Cemetery: **Lewisburg, Sterlingbush, St. Patrick's**

Context: **Contiguous**

Plot Placement: **In Rows**

Grade Slope: **None**

Exposure: **Open**

Plot Accessories: **-**

General Comments: **-**

Additional Information:

References:

CEMETERY INTEREST FORM

(PAGE 2 OF 2)

Marker ID: LEW239



Quinn	

PUBLIC WORKS
ENVIRONMENTAL DIVISION
FORT DRUM, NEW YORK





CEMETERY INTEREST FORM

(PAGE 1 OF 2)

PUBLIC WORKS, ENVIRONMENTAL DIVISION
FORT DRUM, NEW YORK

FIRST NAME:

MIDDLE NAME:

LAST NAME: **Quinn**

MAIDEN NAME:

BIRTH DATE:

DEATH DATE:

DAY:

DAY:

MONTH:

MONTH:

YEAR:

YEAR:

AGE:

YEARS: MONTHS: DAYS:

GENDER:

EPITAPH OR SCRIPT: **J. Q.**

EPITAPH OR SCRIPT (CONT):

MILITARY MARKER: **-**

Marker Plot Type: **Single**

Marker Description: **Footstone**

Family Plot ID: **LEWFP37**

Family Plot Name: **Quinn**

Associated Markers, IDs:
(for this individual) **LEW237**

Associated Individuals, IDs:
(other individuals)



Map / Marker ID: **LEW240**

Individual Plot ID: **LEW240**

GPS (wgs84-18N) lat: **N44° 6' 19.674"** long: **W75° 31' 13.678**

Cemetery: **Lewisburg, Sterlingbush, St. Patrick's**

Context: **Contiguous**

Plot Placement: **In Rows**

Grade Slope: **None**

Exposure: **Open**

Plot Accessories: **-**

General Comments: **-**

Additional Information:

References:

CEMETERY INTEREST FORM

(PAGE 2 OF 2)

Marker ID: LEW240



Quinn	

PUBLIC WORKS
ENVIRONMENTAL DIVISION
FORT DRUM, NEW YORK





CEMETERY INTEREST FORM

(PAGE 1 OF 2)

PUBLIC WORKS, ENVIRONMENTAL DIVISION
FORT DRUM, NEW YORK

FIRST NAME:	Katherine
MIDDLE NAME:	
LAST NAME:	Quinn
MAIDEN NAME:	

<i>BIRTH DATE:</i>		<i>DEATH DATE:</i>	
DAY:		DAY:	5
MONTH:		MONTH:	June
YEAR:		YEAR:	1903

<i>AGE:</i>			
YEARS:	58	MONTHS:	
		DAYS:	

GENDER:	F
---------	---

EPITAPH OR SCRIPT:	MOTHER (top) / KATHERINE / HIS WIFE / DIED / JUNE 5, 1903 / AE. 58, YRS.
--------------------	--

EPITAPH OR SCRIPT (CONT):	
---------------------------	--

MILITARY MARKER	-
-----------------	---

Marker Plot Type:	Single
-------------------	--------

Marker Description	Footstone
--------------------	-----------

Family Plot ID:	-
-----------------	---

Family Plot Name:	
-------------------	--

Associated Markers, IDs:	-
--------------------------	---

(for this individual)

Associated Individuals, IDs:	LEW237, LEW242
------------------------------	----------------

(other individuals)



Map / Marker ID:	LEW241
------------------	---------------

Individual Plot ID:	LEW241
---------------------	---------------

GPS (wgs84-18N)	lat: N44° 6' 19.624" long: W75° 31' 13.429
-----------------	--

Cemetery:	Lewisburg, Sterlingbush, St. Patrick's
-----------	--

Context:	Contiguous
----------	------------

Plot Placement:	In Rows
-----------------	---------

Grade Slope:	None
--------------	------

Exposure:	Open
-----------	------

Plot Accessories:	-
-------------------	---

General Comments:	-
-------------------	---

Additional Information:	
-------------------------	--

References:	
-------------	--

CEMETERY INTEREST FORM

(PAGE 2 OF 2)

Marker ID: LEW241



Katherine

Quinn

PUBLIC WORKS
ENVIRONMENTAL DIVISION
FORT DRUM, NEW YORK





CEMETERY INTEREST FORM

(PAGE 1 OF 2)

PUBLIC WORKS, ENVIRONMENTAL DIVISION
FORT DRUM, NEW YORK

FIRST NAME:	John
MIDDLE NAME:	
LAST NAME:	Quinn
MAIDEN NAME:	

BIRTH DATE:

DEATH DATE:

DAY:		DAY:	17
MONTH:		MONTH:	April
YEAR:		YEAR:	1909

AGE:

YEARS:	64	MONTHS:		DAYS:	
--------	----	---------	--	-------	--

GENDER:	M
---------	---

EPITAPH OR SCRIPT:	FATHER (top) / JOHN QUINN / DIED / APR. 17, 1909 / AE. 64 YRS.
--------------------	---

EPITAPH OR
SCRIPT (CONT):

MILITARY MARKER

-

Marker Plot Type:

Single

Marker Description

Headstone

Family Plot ID:

-

Family Plot Name:

Associated
Markers, IDs:

-

(for this individual)

Associated
Individuals, IDs:

LEW237, LEW241

(other individuals)



Map / Marker ID:	LEW242
------------------	---------------

Individual Plot ID:	LEW242
---------------------	---------------

GPS (wgs84-18N)	lat: N44° 6' 19.577" long: W75° 31' 13.619
-----------------	--

Cemetery:	Lewisburg, Sterlingbush, St. Patrick's
-----------	--

Context:	Contiguous
----------	------------

Plot Placement:	In Rows
-----------------	---------

Grade Slope:	None
--------------	------

Exposure:	Open
-----------	------

Plot Accessories:	-
-------------------	---

General Comments:	-
-------------------	---

Additional
Information:

References:

CEMETERY INTEREST FORM

(PAGE 2 OF 2)

Marker ID: LEW242



John	
Quinn	

PUBLIC WORKS
ENVIRONMENTAL DIVISION
FORT DRUM, NEW YORK





CEMETERY INTEREST FORM

(PAGE 1 OF 2)

PUBLIC WORKS, ENVIRONMENTAL DIVISION
FORT DRUM, NEW YORK

FIRST NAME:	J. / P.
MIDDLE NAME:	
LAST NAME:	H. / D.
MAIDEN NAME:	

<i>BIRTH DATE:</i>		<i>DEATH DATE:</i>	
DAY:		DAY:	
MONTH:		MONTH:	
YEAR:		YEAR:	

<i>AGE:</i>		
YEARS:	MONTHS:	DAYS:

GENDER:	
---------	--

EPITAPH OR SCRIPT:	J. H. (side 1) / P. D. (side 2)
--------------------	---------------------------------

EPITAPH OR SCRIPT (CONT):	
---------------------------	--

MILITARY MARKER	-
-----------------	---

Marker Plot Type:	Single
-------------------	--------

Marker Description	Footstone
--------------------	-----------

Family Plot ID:	-
-----------------	---

Family Plot Name:	
-------------------	--

Associated Markers, IDs:	-
(for this individual)	

Associated Individuals, IDs:	
(other individuals)	



Map / Marker ID:	LEW243
------------------	--------

Individual Plot ID:	LEW243
---------------------	--------

GPS (wgs84-18N)	lat: N44° 6' 19.587" long: W75° 31' 13.366
-----------------	--

Cemetery:	Lewisburg, Sterlingbush, St. Patrick's
-----------	--

Context:	-
----------	---

Plot Placement:	-
-----------------	---

Grade Slope:	-
--------------	---

Exposure:	Open
-----------	------

Plot Accessories:	-
-------------------	---

General Comments:	May be associated with LEW229, given initials, material type, condition, and location. However, the J.H. side appears to be more weathered, suggesting that this was the top. Relocated to the side of LEW229.
-------------------	--

Additional Information:	
-------------------------	--

References:	
-------------	--

CEMETERY INTEREST FORM

(PAGE 2 OF 2)

Marker ID: LEW243



J. / P.	
H. / D.	

PUBLIC WORKS
ENVIRONMENTAL DIVISION
FORT DRUM, NEW YORK



--	--

--	--



CEMETERY INTEREST FORM

(PAGE 1 OF 2)

PUBLIC WORKS, ENVIRONMENTAL DIVISION
FORT DRUM, NEW YORK

FIRST NAME:	George
MIDDLE NAME:	E
LAST NAME:	O'Leary
MAIDEN NAME:	

<i>BIRTH DATE:</i>		<i>DEATH DATE:</i>	
DAY:	<input type="text"/>	DAY:	<input type="text"/>
MONTH:	<input type="text"/>	MONTH:	<input type="text"/>
YEAR:	1870	YEAR:	1871

<i>AGE:</i>			
YEARS:	1	MONTHS:	<input type="text"/>
		DAYS:	<input type="text"/>

GENDER:	M
---------	----------

EPITAPH OR SCRIPT:	(E face) THOMAS / O'LEARY / 1837 - 1906 / CATHARINE / His wife / 1836 (blank) / OLEARY / (N face) MATHEW C. / 1859 - 1862 / JAMES H. / 1864 - 1869 / GEORGE E. / 1870 - 1871 / MARY ANN / 1862 - 1901 / (S face) MOSES / ENNIS / 1800 - 1861
--------------------	--

EPITAPH OR SCRIPT (CONT):	
---------------------------	--

MILITARY MARKER	(Flag)
-----------------	--------

Marker Plot Type:	Family
-------------------	--------

Marker Description	Pedestal with Obelisk
--------------------	-----------------------

Family Plot ID:	LEWFP38
-----------------	---------

Family Plot Name:	O'Leary
-------------------	---------

Associated Markers, IDs:	LEW245, LEW246, LEW247, LEW248, LEW249, LEW250
(for this individual)	

Associated Individuals, IDs:	LEW244a, LEW244b, LEW244c, LEW244d, LEW244f, LEW244g
(other individuals)	



Map / Marker ID:	LEW244
-------------------------	---------------

Individual Plot ID:	LEW244e
---------------------	----------------

GPS (wgs84-18N)	lat: N44° 6' 19.423" long: W75° 31' 13.514
-----------------	--

Cemetery:	Lewisburg, Sterlingbush, St. Patrick's
-----------	--

Context:	Contiguous
----------	------------

Plot Placement:	In Rows
-----------------	---------

Grade Slope:	Positive
--------------	----------

Exposure:	Open
-----------	------

Plot Accessories:	Flag
-------------------	------

General Comments:	There is a depression located to the ESE (East of LEW246) that may be the location of Catherine O'Leary.
-------------------	--

Additional Information:	
-------------------------	--

References:	
-------------	--

CEMETERY INTEREST FORM


Marker ID: LEW244

(PAGE 2 OF 2)



George	E
O'Leary	

PUBLIC WORKS
ENVIRONMENTAL DIVISION
FORT DRUM, NEW YORK





CEMETERY INTEREST FORM

(PAGE 1 OF 2)

PUBLIC WORKS, ENVIRONMENTAL DIVISION
FORT DRUM, NEW YORK

FIRST NAME:	Mary
MIDDLE NAME:	Ann
LAST NAME:	O'Leary
MAIDEN NAME:	

BIRTH DATE:

DEATH DATE:

DAY:		DAY:	
MONTH:		MONTH:	
YEAR:	1862	YEAR:	1901

AGE:

YEARS:	39	MONTHS:		DAYS:	
--------	----	---------	--	-------	--

GENDER:	F
---------	---

EPITAPH OR SCRIPT:	(E face) THOMAS / O'LEARY / 1837 - 1906 / CATHARINE / His wife / 1836 (blank) / OLEARY / (N face) MATHEW C. / 1859 - 1862 / JAMES H. / 1864 - 1869 / GEORGE E. / 1870 - 1871 / MARY ANN / 1862 - 1901 / (S face) MOSES / ENNIS / 1800 - 1861
--------------------	--

EPITAPH OR SCRIPT (CONT):

MILITARY MARKER	(Flag)
-----------------	--------

Marker Plot Type:	Family
-------------------	--------

Marker Description	Pedestal with Obelisk
--------------------	-----------------------

Family Plot ID:	LEWFP38
-----------------	---------

Family Plot Name:	O'Leary
-------------------	---------

Associated Markers, IDs:	LEW245, LEW246, LEW247, LEW248, LEW249, LEW250
--------------------------	--

(for this individual)

Associated Individuals, IDs:	LEW244a, LEW244b, LEW244c, LEW244d, LEW244e, LEW244g
------------------------------	--

(other individuals)



Map / Marker ID:	LEW244
------------------	---------------

Individual Plot ID:	LEW244f
---------------------	----------------

GPS (wgs84-18N)	lat: N44° 6' 19.423" long: W75° 31' 13.514
-----------------	--

Cemetery:	Lewisburg, Sterlingbush, St. Patrick's
-----------	--

Context:	Contiguous
----------	------------

Plot Placement:	In Rows
-----------------	---------

Grade Slope:	Positive
--------------	----------

Exposure:	Open
-----------	------

Plot Accessories:	Flag
-------------------	------

General Comments:	There is a depression located to the ESE (East of LEW246) that may be the location of Catherine O'Leary.
-------------------	--

Additional Information:	
-------------------------	--

References:	
-------------	--

CEMETERY INTEREST FORM

Marker ID: LEW244

(PAGE 2 OF 2)



Mary	Ann
O'Leary	

PUBLIC WORKS
ENVIRONMENTAL DIVISION
FORT DRUM, NEW YORK





CEMETERY INTEREST FORM

(PAGE 1 OF 2)

PUBLIC WORKS, ENVIRONMENTAL DIVISION
FORT DRUM, NEW YORK

FIRST NAME:	James
MIDDLE NAME:	H
LAST NAME:	O'Leary
MAIDEN NAME:	

BIRTH DATE:

DEATH DATE:

DAY:		DAY:	
MONTH:		MONTH:	
YEAR:	1864	YEAR:	1869

AGE:

YEARS:	5	MONTHS:		DAYS:	
--------	---	---------	--	-------	--

GENDER:	M
---------	----------

EPITAPH OR SCRIPT:	(E face) THOMAS / O'LEARY / 1837 - 1906 / CATHARINE / His wife / 1836 (blank) / OLEARY / (N face) MATHEW C. / 1859 - 1862 / JAMES H. / 1864 - 1869 / GEORGE E. / 1870 - 1871 / MARY ANN / 1862 - 1901 / (S face) MOSES / ENNIS / 1800 - 1861
--------------------	--

EPITAPH OR SCRIPT (CONT):

MILITARY MARKER	(Flag)
-----------------	--------

Marker Plot Type:	Family
-------------------	--------

Marker Description	Pedestal with Obelisk
--------------------	-----------------------

Family Plot ID:	LEWFP38
-----------------	---------

Family Plot Name:	O'Leary
-------------------	---------

Associated Markers, IDs:	LEW245, LEW246, LEW247, LEW248, LEW249, LEW250
--------------------------	--

(for this individual)

Associated Individuals, IDs:	LEW244a, LEW244b, LEW244c, LEW244e, LEW244f, LEW244g
------------------------------	--

(other individuals)



Map / Marker ID:	LEW244
------------------	---------------

Individual Plot ID:	LEW244d
---------------------	----------------

GPS (wgs84-18N)	lat: N44° 6' 19.423" long: W75° 31' 13.514
-----------------	--

Cemetery:	Lewisburg, Sterlingbush, St. Patrick's
-----------	--

Context:	Contiguous
----------	------------

Plot Placement:	In Rows
-----------------	---------

Grade Slope:	Positive
--------------	----------

Exposure:	Open
-----------	------

Plot Accessories:	Flag
-------------------	------

General Comments:	There is a depression located to the ESE (East of LEW246) that may be the location of Catherine O'Leary.
-------------------	--

Additional Information:	
-------------------------	--

References:	
-------------	--

CEMETERY INTEREST FORM


Marker ID: LEW244

(PAGE 2 OF 2)



James	H
O'Leary	

PUBLIC WORKS
ENVIRONMENTAL DIVISION
FORT DRUM, NEW YORK





CEMETERY INTEREST FORM

(PAGE 1 OF 2)

PUBLIC WORKS, ENVIRONMENTAL DIVISION
FORT DRUM, NEW YORK

FIRST NAME:	Mathew
MIDDLE NAME:	C
LAST NAME:	O'Leary
MAIDEN NAME:	

BIRTH DATE:

DEATH DATE:

DAY:		DAY:	
MONTH:		MONTH:	
YEAR:	1859	YEAR:	1862

AGE:

YEARS:	3	MONTHS:		DAYS:	
--------	---	---------	--	-------	--

GENDER:	M
---------	----------

EPITAPH OR SCRIPT:	(E face) THOMAS / O'LEARY / 1837 - 1906 / CATHARINE / His wife / 1836 (blank) / OLEARY / (N face) MATHEW C. / 1859 - 1862 / JAMES H. / 1864 - 1869 / GEORGE E. / 1870 - 1871 / MARY ANN / 1862 - 1901 / (S face) MOSES / ENNIS / 1800 - 1861
--------------------	--

EPITAPH OR SCRIPT (CONT):

MILITARY MARKER	(Flag)
-----------------	--------

Marker Plot Type:	Family
-------------------	--------

Marker Description	Pedestal with Obelisk
--------------------	-----------------------

Family Plot ID:	LEWFP38
-----------------	---------

Family Plot Name:	O'Leary
-------------------	---------

Associated Markers, IDs:	LEW245, LEW246, LEW247, LEW248, LEW249, LEW250
--------------------------	--

(for this individual)

Associated Individuals, IDs:	LEW244a, LEW244b, LEW244d, LEW244e, LEW244f, LEW244g
------------------------------	--

(other individuals)



Map / Marker ID:	LEW244
------------------	---------------

Individual Plot ID:	LEW244c
---------------------	----------------

GPS (wgs84-18N)	lat: N44° 6' 19.423" long: W75° 31' 13.514
-----------------	--

Cemetery:	Lewisburg, Sterlingbush, St. Patrick's
-----------	--

Context:	Contiguous
----------	------------

Plot Placement:	In Rows
-----------------	---------

Grade Slope:	Positive
--------------	----------

Exposure:	Open
-----------	------

Plot Accessories:	Flag
-------------------	------

General Comments:	There is a depression located to the ESE (East of LEW246) that may be the location of Catherine O'Leary.
-------------------	--

Additional Information:	
-------------------------	--

References:	
-------------	--

CEMETERY INTEREST FORM


Marker ID: LEW244

(PAGE 2 OF 2)



Mathew	C
O'Leary	

PUBLIC WORKS
ENVIRONMENTAL DIVISION
FORT DRUM, NEW YORK





CEMETERY INTEREST FORM

(PAGE 1 OF 2)

PUBLIC WORKS, ENVIRONMENTAL DIVISION
FORT DRUM, NEW YORK

FIRST NAME:	Catherine
MIDDLE NAME:	
LAST NAME:	O'Leary
MAIDEN NAME:	

BIRTH DATE:

DEATH DATE:

DAY:		DAY:	
MONTH:		MONTH:	
YEAR:	1836	YEAR:	

AGE:

YEARS:		MONTHS:		DAYS:	
--------	--	---------	--	-------	--

GENDER:	F
---------	----------

EPITAPH OR SCRIPT:	(E face) THOMAS / O'LEARY / 1837 - 1906 / CATHARINE / His wife / 1836 (blank) / OLEARY / (N face) MATHEW C. / 1859 - 1862 / JAMES H. / 1864 - 1869 / GEORGE E. / 1870 - 1871 / MARY ANN / 1862 - 1901 / (S face) MOSES / ENNIS / 1800 - 1861
--------------------	--

EPITAPH OR SCRIPT (CONT):

MILITARY MARKER	(Flag)
-----------------	--------

Marker Plot Type:	Family
-------------------	--------

Marker Description	Pedestal with Obelisk
--------------------	-----------------------

Family Plot ID:	LEWFP38
-----------------	---------

Family Plot Name:	O'Leary
-------------------	---------

Associated Markers, IDs:	LEW245, LEW246, LEW247, LEW248, LEW249, LEW250
--------------------------	--

(for this individual)

Associated Individuals, IDs:	LEW244a, LEW244c, LEW244d, LEW244e, LEW244f, LEW244g
------------------------------	--

(other individuals)



Map / Marker ID:	LEW244
-------------------------	---------------

Individual Plot ID:	LEW244b
---------------------	----------------

GPS (wgs84-18N)	lat: N44° 6' 19.423" long: W75° 31' 13.514
-----------------	--

Cemetery:	Lewisburg, Sterlingbush, St. Patrick's
-----------	--

Context:	Contiguous
----------	------------

Plot Placement:	In Rows
-----------------	---------

Grade Slope:	Positive
--------------	----------

Exposure:	Open
-----------	------

Plot Accessories:	Flag
-------------------	------

General Comments:	There is a depression located to the ESE (East of LEW246) that may be the location of Catherine O'Leary.
-------------------	--

Additional Information:	
-------------------------	--

References:	
-------------	--

CEMETERY INTEREST FORM

Marker ID: LEW244

(PAGE 2 OF 2)



Catherine

O'Leary

PUBLIC WORKS
ENVIRONMENTAL DIVISION
FORT DRUM, NEW YORK





CEMETERY INTEREST FORM

(PAGE 1 OF 2)

PUBLIC WORKS, ENVIRONMENTAL DIVISION
FORT DRUM, NEW YORK

FIRST NAME:	Thomas
MIDDLE NAME:	
LAST NAME:	O'Leary
MAIDEN NAME:	

BIRTH DATE:

DEATH DATE:

DAY:		DAY:	
MONTH:		MONTH:	
YEAR:	1837	YEAR:	1906

AGE:

YEARS:	69	MONTHS:		DAYS:	
--------	----	---------	--	-------	--

GENDER:	M
---------	---

EPITAPH OR SCRIPT:	(E face) THOMAS / O'LEARY / 1837 - 1906 / CATHARINE / His wife / 1836 (blank) / OLEARY / (N face) MATHEW C. / 1859 - 1862 / JAMES H. / 1864 - 1869 / GEORGE E. / 1870 - 1871 / MARY ANN / 1862 - 1901 / (S face) MOSES / ENNIS / 1800 - 1861
--------------------	--

EPITAPH OR SCRIPT (CONT):

MILITARY MARKER	(Flag)
-----------------	--------

Marker Plot Type:	Family
-------------------	--------

Marker Description	Pedestal with Obelisk
--------------------	-----------------------

Family Plot ID:	LEWFP38
-----------------	---------

Family Plot Name:	O'Leary
-------------------	---------

Associated Markers, IDs:	LEW245, LEW246, LEW247, LEW248, LEW249, LEW250
--------------------------	--

(for this individual)

Associated Individuals, IDs:	LEW244b, LEW244c, LEW244d, LEW244e, LEW244f, LEW244g
------------------------------	--

(other individuals)



Map / Marker ID:	LEW244
------------------	---------------

Individual Plot ID:	LEW244a
---------------------	----------------

GPS (wgs84-18N)	lat: N44° 6' 19.423" long: W75° 31' 13.514
-----------------	--

Cemetery:	Lewisburg, Sterlingbush, St. Patrick's
-----------	--

Context:	Contiguous
----------	------------

Plot Placement:	In Rows
-----------------	---------

Grade Slope:	Positive
--------------	----------

Exposure:	Open
-----------	------

Plot Accessories:	Flag
-------------------	------

General Comments:	There is a depression located to the ESE (East of LEW246) that may be the location of Catherine O'Leary.
-------------------	--

Additional Information:	
-------------------------	--

References:	
-------------	--

CEMETERY INTEREST FORM

Marker ID: LEW244

(PAGE 2 OF 2)



Thomas

O'Leary

PUBLIC WORKS
ENVIRONMENTAL DIVISION
FORT DRUM, NEW YORK





CEMETERY INTEREST FORM

(PAGE 1 OF 2)

PUBLIC WORKS, ENVIRONMENTAL DIVISION
FORT DRUM, NEW YORK

FIRST NAME:	Moses
MIDDLE NAME:	(Ennis?)
LAST NAME:	(O'Leary / Ennis?)
MAIDEN NAME:	

BIRTH DATE:

DEATH DATE:

DAY:		DAY:	
MONTH:		MONTH:	
YEAR:	1800	YEAR:	1861

AGE:

YEARS:	61	MONTHS:		DAYS:	
--------	----	---------	--	-------	--

GENDER:	M
---------	---

EPITAPH OR SCRIPT:	(E face) THOMAS / O'LEARY / 1837 - 1906 / CATHARINE / His wife / 1836 (blank) / OLEARY / (N face) MATHEW C. / 1859 - 1862 / JAMES H. / 1864 - 1869 / GEORGE E. / 1870 - 1871 / MARY ANN / 1862 - 1901 / (S face) MOSES / ENNIS / 1800 - 1861
--------------------	--

EPITAPH OR SCRIPT (CONT):

MILITARY MARKER	(Flag)
-----------------	--------

Marker Plot Type:	Family
-------------------	--------

Marker Description	Pedestal with Obelisk
--------------------	-----------------------

Family Plot ID:	LEWFP38
-----------------	---------

Family Plot Name:	O'Leary
-------------------	---------

Associated Markers, IDs:	LEW245, LEW246, LEW247, LEW248, LEW249, LEW250
--------------------------	--

(for this individual)

Associated Individuals, IDs:	LEW244a, LEW244b, LEW244c, LEW244d, LEW244e, LEW244f
------------------------------	--

(other individuals)



Map / Marker ID:	LEW244
------------------	--------

Individual Plot ID:	LEW244g
---------------------	---------

GPS (wgs84-18N)	lat: N44° 6' 19.423" long: W75° 31' 13.514
-----------------	--

Cemetery:	Lewisburg, Sterlingbush, St. Patrick's
-----------	--

Context:	Contiguous
----------	------------

Plot Placement:	In Rows
-----------------	---------

Grade Slope:	Positive
--------------	----------

Exposure:	Open
-----------	------

Plot Accessories:	Flag
-------------------	------

General Comments:	There is a depression located to the ESE (East of LEW246) that may be the location of Catherine O'Leary.
-------------------	--

Additional Information:	
-------------------------	--

References:	
-------------	--

CEMETERY INTEREST FORM


Marker ID: LEW244

(PAGE 2 OF 2)



Moses	(Ennis?)
(O'Leary / Ennis?)	

PUBLIC WORKS
ENVIRONMENTAL DIVISION
FORT DRUM, NEW YORK





CEMETERY INTEREST FORM

(PAGE 1 OF 2)

PUBLIC WORKS, ENVIRONMENTAL DIVISION
FORT DRUM, NEW YORK

FIRST NAME:

MIDDLE NAME:

LAST NAME: **O'Leary**

MAIDEN NAME:

BIRTH DATE:

DEATH DATE:

DAY:	<input type="text"/>	DAY:	<input type="text"/>
MONTH:	<input type="text"/>	MONTH:	<input type="text"/>
YEAR:	<input type="text"/>	YEAR:	<input type="text"/>

AGE:

YEARS: MONTHS: DAYS:

GENDER:

EPITAPH OR SCRIPT: **THOMAS**

EPITAPH OR SCRIPT (CONT):

MILITARY MARKER: -

Marker Plot Type: **Single**

Marker Description: **Headstone**

Family Plot ID: **LEWFP38**

Family Plot Name: **O'Leary**

Associated Markers, IDs:
(for this individual)

LEW244

Associated Individuals, IDs:
(other individuals)



Map / Marker ID: **LEW245**

Individual Plot ID: **LEW245**

GPS (wgs84-18N) lat: **N44° 6' 19.448"** long: **W75° 31' 13.532**

Cemetery: **Lewisburg, Sterlingbush, St. Patrick's**

Context: **Contiguous**

Plot Placement: **In Rows**

Grade Slope: **Positive**

Exposure: **Open**

Plot Accessories: -

General Comments: -

Additional Information:

References:

CEMETERY INTEREST FORM

Marker ID: LEW245

(PAGE 2 OF 2)



O'Leary	

PUBLIC WORKS
ENVIRONMENTAL DIVISION
FORT DRUM, NEW YORK





CEMETERY INTEREST FORM

(PAGE 1 OF 2)

PUBLIC WORKS, ENVIRONMENTAL DIVISION
FORT DRUM, NEW YORK

FIRST NAME:

MIDDLE NAME:

LAST NAME: **O'Leary**

MAIDEN NAME:

BIRTH DATE:

DEATH DATE:

DAY:

DAY:

MONTH:

MONTH:

YEAR:

YEAR:

AGE:

YEARS:

MONTHS:

DAYS:

GENDER:

EPITAPH OR SCRIPT: **MATHEW**

EPITAPH OR SCRIPT (CONT):

MILITARY MARKER: -

Marker Plot Type: **Single**

Marker Description: **Headstone**

Family Plot ID: **LEWFP38**

Family Plot Name: **O'Leary**

Associated Markers, IDs:
(for this individual)

LEW244

Associated Individuals, IDs:
(other individuals)



Map / Marker ID: **LEW246**

Individual Plot ID: **LEW246**

GPS (wgs84-18N) lat: **N44° 6' 19.394"** long: **W75° 31' 13.494"**

Cemetery: **Lewisburg, Sterlingbush, St. Patrick's**

Context: **Contiguous**

Plot Placement: **In Rows**

Grade Slope: **Positive**

Exposure: **Open**

Plot Accessories: -

General Comments: -

Additional Information:

References:

CEMETERY INTEREST FORM

(PAGE 2 OF 2)

Marker ID: LEW246



O'Leary	

PUBLIC WORKS
ENVIRONMENTAL DIVISION
FORT DRUM, NEW YORK



--	--

--

--



CEMETERY INTEREST FORM

(PAGE 1 OF 2)

PUBLIC WORKS, ENVIRONMENTAL DIVISION
FORT DRUM, NEW YORK

FIRST NAME:

MIDDLE NAME:

LAST NAME: **(O'Leary / Ennis?)**

MAIDEN NAME:

BIRTH DATE:

DEATH DATE:

DAY:

DAY:

MONTH:

MONTH:

YEAR:

YEAR:

AGE:

YEARS: MONTHS: DAYS:

GENDER:

EPITAPH OR SCRIPT: **MOSES**

EPITAPH OR SCRIPT (CONT):

MILITARY MARKER: -

Marker Plot Type: **Single**

Marker Description: **Headstone**

Family Plot ID: **LEWFP38**

Family Plot Name: **O'Leary**

Associated Markers, IDs:
LEW244

(for this individual)

Associated Individuals, IDs:

(other individuals)



Map / Marker ID: **LEW247**

Individual Plot ID: **LEW247**

GPS (wgs84-18N) lat: **N44° 6' 19.363"** long: **W75° 31' 13.474**

Cemetery: **Lewisburg, Sterlingbush, St. Patrick's**

Context: **Contiguous**

Plot Placement: **In Rows**

Grade Slope: **Positive**

Exposure: **Open**

Plot Accessories: -

General Comments: -

Additional Information:

References:

CEMETERY INTEREST FORM

(PAGE 2 OF 2)

Marker ID: LEW247



(O'Leary / Ennis?)	

PUBLIC WORKS
ENVIRONMENTAL DIVISION
FORT DRUM, NEW YORK



--

--



CEMETERY INTEREST FORM

(PAGE 1 OF 2)

PUBLIC WORKS, ENVIRONMENTAL DIVISION
FORT DRUM, NEW YORK

FIRST NAME:

MIDDLE NAME:

LAST NAME: **O'Leary**

MAIDEN NAME:

BIRTH DATE:

DEATH DATE:

DAY:

DAY:

MONTH:

MONTH:

YEAR:

YEAR:

AGE:

YEARS:

MONTHS:

DAYS:

GENDER:

EPITAPH OR SCRIPT: **JAMES**

EPITAPH OR SCRIPT (CONT):

MILITARY MARKER: -

Marker Plot Type: **Single**

Marker Description: **Headstone**

Family Plot ID: **LEWFP38**

Family Plot Name: **O'Leary**

Associated Markers, IDs:
(for this individual)

LEW244

Associated Individuals, IDs:
(other individuals)



Map / Marker ID: **LEW248**

Individual Plot ID: **LEW248**

GPS (wgs84-18N) lat: **N44° 6' 19.328"** long: **W75° 31' 13.449"**

Cemetery: **Lewisburg, Sterlingbush, St. Patrick's**

Context: **Contiguous**

Plot Placement: **In Rows**

Grade Slope: **Positive**

Exposure: **Open**

Plot Accessories: -

General Comments: -

Additional Information:

References:

CEMETERY INTEREST FORM


(PAGE 2 OF 2)

Marker ID: LEW248



O'Leary	

PUBLIC WORKS
ENVIRONMENTAL DIVISION
FORT DRUM, NEW YORK





CEMETERY INTEREST FORM

(PAGE 1 OF 2)

PUBLIC WORKS, ENVIRONMENTAL DIVISION
FORT DRUM, NEW YORK

FIRST NAME:

MIDDLE NAME:

LAST NAME: **O'Leary**

MAIDEN NAME:

BIRTH DATE:

DEATH DATE:

DAY:

DAY:

MONTH:

MONTH:

YEAR:

YEAR:

AGE:

YEARS:

MONTHS:

DAYS:

GENDER:

EPITAPH OR SCRIPT: **MARY**

EPITAPH OR SCRIPT (CONT):

MILITARY MARKER: -

Marker Plot Type: **Single**

Marker Description: **Headstone**

Family Plot ID: **LEWFP38**

Family Plot Name: **O'Leary**

Associated Markers, IDs:
(for this individual)

LEW244

Associated Individuals, IDs:
(other individuals)



Map / Marker ID: **LEW249**

Individual Plot ID: **LEW249**

GPS (wgs84-18N) lat: **N44° 6' 19.400"** long: **W75° 31' 13.381**

Cemetery: **Lewisburg, Sterlingbush, St. Patrick's**

Context: **Contiguous**

Plot Placement: **In Rows**

Grade Slope: **Positive**

Exposure: **Open**

Plot Accessories: -

General Comments: -

Additional Information:

References:

CEMETERY INTEREST FORM

Marker ID: LEW249

(PAGE 2 OF 2)



PUBLIC WORKS
ENVIRONMENTAL DIVISION
FORT DRUM, NEW YORK

O'Leary	



--	--

--

--



CEMETERY INTEREST FORM

(PAGE 1 OF 2)

PUBLIC WORKS, ENVIRONMENTAL DIVISION
FORT DRUM, NEW YORK

FIRST NAME:	
MIDDLE NAME:	
LAST NAME:	O'Leary
MAIDEN NAME:	

BIRTH DATE:

DEATH DATE:

DAY:		DAY:	
MONTH:		MONTH:	
YEAR:		YEAR:	

AGE:

YEARS:		MONTHS:		DAYS:	
--------	--	---------	--	-------	--

GENDER:	
---------	--

EPITAPH OR SCRIPT:	GEORGE
--------------------	--------

EPITAPH OR SCRIPT (CONT):	
---------------------------	--

MILITARY MARKER	-
-----------------	---

Marker Plot Type:	Single
-------------------	--------

Marker Description	Headstone
--------------------	-----------

Family Plot ID:	LEWFP38
-----------------	---------

Family Plot Name:	O'Leary
-------------------	---------

Associated Markers, IDs:	LEW244
(for this individual)	

Associated Individuals, IDs:	
(other individuals)	



Map / Marker ID:	LEW250
------------------	---------------

Individual Plot ID:	LEW250
---------------------	---------------

GPS (wgs84-18N)	lat: N44° 6' 19.365" long: W75° 31' 13.357
-----------------	--

Cemetery:	Lewisburg, Sterlingbush, St. Patrick's
-----------	--

Context:	Contiguous
----------	------------

Plot Placement:	In Rows
-----------------	---------

Grade Slope:	Positive
--------------	----------

Exposure:	Open
-----------	------

Plot Accessories:	-
-------------------	---

General Comments:	-
-------------------	---

Additional Information:	
-------------------------	--

References:	
-------------	--

CEMETERY INTEREST FORM

Marker ID: LEW250

(PAGE 2 OF 2)



O'Leary	

PUBLIC WORKS
ENVIRONMENTAL DIVISION
FORT DRUM, NEW YORK



--	--

--	--



CEMETERY INTEREST FORM

(PAGE 1 OF 2)

PUBLIC WORKS, ENVIRONMENTAL DIVISION
FORT DRUM, NEW YORK

FIRST NAME:	Mary
MIDDLE NAME:	
LAST NAME:	McDonald
MAIDEN NAME:	

BIRTH DATE:

DEATH DATE:

DAY:		DAY:	
MONTH:		MONTH:	
YEAR:	1823	YEAR:	1905

AGE:

YEARS:	82	MONTHS:		DAYS:	
--------	----	---------	--	-------	--

GENDER:	F
---------	---

EPITAPH OR SCRIPT:	(N face) PATRICK McDONALD / DIED / AUG. 10, 1882 / AE. 58 y's. / CATHARINE / McDONALD, / DIED / JULY 15, 1872 / AE. 80 y's. / (E face) THOMAS McDONALD / DIED / AUG. 13, 1876 / AE. 58 y's. / MARY / HIS WIFE / 1823 - 1905
--------------------	---

EPITAPH OR SCRIPT (CONT):	
MILITARY MARKER	-
Marker Plot Type:	Family
Marker Description	Pedestal with Obelisk
Family Plot ID:	LEWF39
Family Plot Name:	McDonald
Associated Markers, IDs:	LEW252, LEW253, LEW254, LEW255
(for this individual)	
Associated Individuals, IDs:	LEW251a, LEW251b, LEW251c
(other individuals)	



Map / Marker ID:	LEW251
------------------	---------------

Individual Plot ID:	LEW251d
---------------------	----------------

GPS (wgs84-18N)	lat: N44° 6' 19.229" long: W75° 31' 13.396
-----------------	--

Cemetery:	Lewisburg, Sterlingbush, St. Patrick's
-----------	--

Context:	Contiguous
----------	------------

Plot Placement:	In Rows
-----------------	---------

Grade Slope:	Positive
--------------	----------

Exposure:	Open
-----------	------

Plot Accessories:	-
-------------------	---

General Comments:	Patrick's death date has been recarved.
-------------------	---

Additional Information:	
-------------------------	--

References:	
-------------	--

CEMETERY INTEREST FORM


Marker ID: LEW251

(PAGE 2 OF 2)



Mary	
McDonald	

PUBLIC WORKS
ENVIRONMENTAL DIVISION
FORT DRUM, NEW YORK





CEMETERY INTEREST FORM

(PAGE 1 OF 2)

PUBLIC WORKS, ENVIRONMENTAL DIVISION
FORT DRUM, NEW YORK

FIRST NAME:	Thomas
MIDDLE NAME:	
LAST NAME:	McDonald
MAIDEN NAME:	

<i>BIRTH DATE:</i>		<i>DEATH DATE:</i>	
DAY:		DAY:	13
MONTH:		MONTH:	August
YEAR:		YEAR:	1876

<i>AGE:</i>			
YEARS:	59	MONTHS:	
		DAYS:	

GENDER:	M
---------	---

EPITAPH OR SCRIPT:	(N face) PATRICK McDONALD / DIED / AUG. 10, 1882 / AE. 58 y's. / CATHARINE / McDONALD, / DIED / JULY 15, 1872 / AE. 80 y's. / (E face) THOMAS McDONALD / DIED / AUG. 13, 1876 / AE. 58 y's. / MARY / HIS WIFE / 1823 - 1905
--------------------	---

EPITAPH OR SCRIPT (CONT):	
MILITARY MARKER	-

Marker Plot Type:	Family
-------------------	--------

Marker Description	Pedestal with Obelisk
--------------------	-----------------------

Family Plot ID:	LEWFP39
-----------------	---------

Family Plot Name:	McDonald
-------------------	----------

Associated Markers, IDs:	LEW252, LEW253, LEW254, LEW255
(for this individual)	

Associated Individuals, IDs:	LEW251a, LEW251b, LEW251d
(other individuals)	



Map / Marker ID:	LEW251
-------------------------	---------------

Individual Plot ID:	LEW251c
---------------------	----------------

GPS (wgs84-18N)	lat: N44° 6' 19.229" long: W75° 31' 13.396
-----------------	--

Cemetery:	Lewisburg, Sterlingbush, St. Patrick's
-----------	--

Context:	Contiguous
----------	------------

Plot Placement:	In Rows
-----------------	---------

Grade Slope:	Positive
--------------	----------

Exposure:	Open
-----------	------

Plot Accessories:	-
-------------------	---

General Comments:	Patrick's death date has been recarved.
-------------------	---

Additional Information:	
-------------------------	--

References:	
-------------	--

CEMETERY INTEREST FORM

Marker ID: LEW251

(PAGE 2 OF 2)



Thomas

McDonald

PUBLIC WORKS
ENVIRONMENTAL DIVISION
FORT DRUM, NEW YORK





CEMETERY INTEREST FORM

(PAGE 1 OF 2)

PUBLIC WORKS, ENVIRONMENTAL DIVISION
FORT DRUM, NEW YORK

FIRST NAME:	Catharine
MIDDLE NAME:	
LAST NAME:	McDonald
MAIDEN NAME:	

<i>BIRTH DATE:</i>		<i>DEATH DATE:</i>	
DAY:		DAY:	15
MONTH:		MONTH:	July
YEAR:		YEAR:	1872

<i>AGE:</i>			
YEARS:	80	MONTHS:	
		DAYS:	

GENDER:	F
---------	---

EPITAPH OR SCRIPT:	(N face) PATRICK McDONALD / DIED / AUG. 10, 1882 / AE. 58 y's. / CATHARINE / McDONALD, / DIED / JULY 15, 1872 / AE. 80 y's. / (E face) THOMAS McDONALD / DIED / AUG. 13, 1876 / AE. 58 y's. / MARY / HIS WIFE / 1823 - 1905
--------------------	---

EPITAPH OR SCRIPT (CONT):	
MILITARY MARKER	-
Marker Plot Type:	Family
Marker Description	Pedestal with Obelisk
Family Plot ID:	LEWF39
Family Plot Name:	McDonald
Associated Markers, IDs:	LEW252, LEW253, LEW254, LEW255
(for this individual)	
Associated Individuals, IDs:	LEW251a, LEW251c, LEW251d
(other individuals)	



Map / Marker ID:	LEW251
-------------------------	---------------

Individual Plot ID:	LEW251b
---------------------	----------------

GPS (wgs84-18N)	lat: N44° 6' 19.229" long: W75° 31' 13.396
-----------------	--

Cemetery:	Lewisburg, Sterlingbush, St. Patrick's
-----------	--

Context:	Contiguous
----------	------------

Plot Placement:	In Rows
-----------------	---------

Grade Slope:	Positive
--------------	----------

Exposure:	Open
-----------	------

Plot Accessories:	-
-------------------	---

General Comments:	Patrick's death date has been recarved.
-------------------	---

Additional Information:	
-------------------------	--

References:	
-------------	--

CEMETERY INTEREST FORM

Marker ID: LEW251

(PAGE 2 OF 2)



Catharine

McDonald

PUBLIC WORKS
ENVIRONMENTAL DIVISION
FORT DRUM, NEW YORK





CEMETERY INTEREST FORM

(PAGE 1 OF 2)

PUBLIC WORKS, ENVIRONMENTAL DIVISION
FORT DRUM, NEW YORK

FIRST NAME:	Patrick
MIDDLE NAME:	
LAST NAME:	McDonald
MAIDEN NAME:	

BIRTH DATE:

DEATH DATE:

DAY:		DAY:	10
MONTH:		MONTH:	August
YEAR:		YEAR:	1882

AGE:

YEARS:	58	MONTHS:		DAYS:	
--------	----	---------	--	-------	--

GENDER:	M
---------	---

EPITAPH OR SCRIPT:	(N face) PATRICK McDONALD / DIED / AUG. 10, 1882 / AE. 58 y's. / CATHARINE / McDONALD, / DIED / JULY 15, 1872 / AE. 80 y's. / (E face) THOMAS McDONALD / DIED / AUG. 13, 1876 / AE. 58 y's. / MARY / HIS WIFE / 1823 - 1905
--------------------	---

EPITAPH OR SCRIPT (CONT):	
MILITARY MARKER	-
Marker Plot Type:	Family
Marker Description	Pedestal with Obelisk
Family Plot ID:	LEWF39
Family Plot Name:	McDonald
Associated Markers, IDs:	LEW252, LEW253, LEW254, LEW255
(for this individual)	
Associated Individuals, IDs:	LEW251b, LEW251c, LEW251d
(other individuals)	



Map / Marker ID:	LEW251
-------------------------	---------------

Individual Plot ID:	LEW251a
---------------------	----------------

GPS (wgs84-18N)	lat: N44° 6' 19.229" long: W75° 31' 13.396
-----------------	--

Cemetery:	Lewisburg, Sterlingbush, St. Patrick's
-----------	--

Context:	Contiguous
----------	------------

Plot Placement:	In Rows
-----------------	---------

Grade Slope:	Positive
--------------	----------

Exposure:	Open
-----------	------

Plot Accessories:	-
-------------------	---

General Comments:	Patrick's death date has been recarved.
-------------------	---

Additional Information:	
-------------------------	--

References:	
-------------	--

CEMETERY INTEREST FORM

Marker ID: LEW251

(PAGE 2 OF 2)



Patrick

McDonald

PUBLIC WORKS
ENVIRONMENTAL DIVISION
FORT DRUM, NEW YORK





CEMETERY INTEREST FORM

(PAGE 1 OF 2)

PUBLIC WORKS, ENVIRONMENTAL DIVISION
FORT DRUM, NEW YORK

FIRST NAME:

MIDDLE NAME:

LAST NAME: **McDonald**

MAIDEN NAME:

BIRTH DATE:

DEATH DATE:

DAY:

DAY:

MONTH:

MONTH:

YEAR:

YEAR:

AGE:

YEARS:

MONTHS:

DAYS:

GENDER:

EPITAPH OR SCRIPT: **CATHARINE**

EPITAPH OR SCRIPT (CONT):

MILITARY MARKER: -

Marker Plot Type: **Single**

Marker Description: **Headstone**

Family Plot ID: **LEWFP39**

Family Plot Name: **McDonald**

Associated Markers, IDs: **LEW251**

(for this individual)

Associated Individuals, IDs:

(other individuals)



Map / Marker ID: **LEW252**

Individual Plot ID: **LEW252**

GPS (wgs84-18N) lat: **N44° 6' 19.259"** long: **W75° 31' 13.405"**

Cemetery: **Lewisburg, Sterlingbush, St. Patrick's**

Context: **Contiguous**

Plot Placement: **In Rows**

Grade Slope: **Positive**

Exposure: **Open**

Plot Accessories: -

General Comments: -

Additional Information:

References:

CEMETERY INTEREST FORM

(PAGE 2 OF 2)

Marker ID: LEW252



McDonald	

PUBLIC WORKS
ENVIRONMENTAL DIVISION
FORT DRUM, NEW YORK



--	--

--	--



CEMETERY INTEREST FORM

(PAGE 1 OF 2)

PUBLIC WORKS, ENVIRONMENTAL DIVISION
FORT DRUM, NEW YORK

FIRST NAME:	
MIDDLE NAME:	
LAST NAME:	McDonald
MAIDEN NAME:	

<i>BIRTH DATE:</i>		<i>DEATH DATE:</i>	
DAY:		DAY:	
MONTH:		MONTH:	
YEAR:		YEAR:	

<i>AGE:</i>					
YEARS:		MONTHS:		DAYS:	

GENDER:	
---------	--

EPITAPH OR SCRIPT:	PATRICK
--------------------	----------------

EPITAPH OR SCRIPT (CONT):	
---------------------------	--

MILITARY MARKER	-
-----------------	---

Marker Plot Type:	Single
-------------------	--------

Marker Description	Headstone
--------------------	-----------

Family Plot ID:	LEWF39
-----------------	--------

Family Plot Name:	McDonald
-------------------	----------

Associated Markers, IDs:	LEW251
(for this individual)	

Associated Individuals, IDs:	
(other individuals)	



Map / Marker ID:	LEW253
------------------	---------------

Individual Plot ID:	LEW253
---------------------	---------------

GPS (wgs84-18N)	lat: N44° 6' 19.300" long: W75° 31' 13.300"
-----------------	---

Cemetery:	Lewisburg, Sterlingbush, St. Patrick's
-----------	--

Context:	Contiguous
----------	------------

Plot Placement:	In Rows
-----------------	---------

Grade Slope:	Positive
--------------	----------

Exposure:	Open
-----------	------

Plot Accessories:	-
-------------------	---

General Comments:	-
-------------------	---

Additional Information:	
-------------------------	--

References:	
-------------	--

CEMETERY INTEREST FORM

(PAGE 2 OF 2)

Marker ID: LEW253



McDonald	

PUBLIC WORKS
ENVIRONMENTAL DIVISION
FORT DRUM, NEW YORK





CEMETERY INTEREST FORM

(PAGE 1 OF 2)

PUBLIC WORKS, ENVIRONMENTAL DIVISION
FORT DRUM, NEW YORK

FIRST NAME:

MIDDLE NAME:

LAST NAME: **McDonald**

MAIDEN NAME:

BIRTH DATE:

DEATH DATE:

DAY:

DAY:

MONTH:

MONTH:

YEAR:

YEAR:

AGE:

YEARS:

MONTHS:

DAYS:

GENDER:

EPITAPH OR SCRIPT: **FATHER**

EPITAPH OR SCRIPT (CONT):

MILITARY MARKER: -

Marker Plot Type: **Single**

Marker Description: **Headstone**

Family Plot ID: **LEWFP39**

Family Plot Name: **McDonald**

Associated Markers, IDs:
LEW251

(for this individual)

Associated Individuals, IDs:

(other individuals)



Map / Marker ID: **LEW254**

Individual Plot ID: **LEW254**

GPS (wgs84-18N) lat: **N44° 6' 19.232"** long: **W75° 31' 13.386**

Cemetery: **Lewisburg, Sterlingbush, St. Patrick's**

Context: **Contiguous**

Plot Placement: **In Rows**

Grade Slope: **Positive**

Exposure: **Open**

Plot Accessories: -

General Comments: -

Additional Information:

References:

CEMETERY INTEREST FORM

(PAGE 2 OF 2)

Marker ID: LEW254



McDonald	

PUBLIC WORKS
ENVIRONMENTAL DIVISION
FORT DRUM, NEW YORK





CEMETERY INTEREST FORM

(PAGE 1 OF 2)

PUBLIC WORKS, ENVIRONMENTAL DIVISION
FORT DRUM, NEW YORK

FIRST NAME:

MIDDLE NAME:

LAST NAME: **McDonald**

MAIDEN NAME:

BIRTH DATE:

DEATH DATE:

DAY:

DAY:

MONTH:

MONTH:

YEAR:

YEAR:

AGE:

YEARS:

MONTHS:

DAYS:

GENDER:

EPITAPH OR SCRIPT: **MOTHER**

EPITAPH OR SCRIPT (CONT):

MILITARY MARKER: -

Marker Plot Type: **Single**

Marker Description: **Headstone**

Family Plot ID: **LEWFP39**

Family Plot Name: **McDonald**

Associated Markers, IDs:
(for this individual)

LEW251

Associated Individuals, IDs:
(other individuals)



Map / Marker ID: **LEW255**

Individual Plot ID: **LEW255**

GPS (wgs84-18N) lat: **N44° 6' 19.208"** long: **W75° 31' 13.368**

Cemetery: **Lewisburg, Sterlingbush, St. Patrick's**

Context: **Contiguous**

Plot Placement: **In Rows**

Grade Slope: **Positive**

Exposure: **Open**

Plot Accessories: -

General Comments: -

Additional Information:

References:

CEMETERY INTEREST FORM

(PAGE 2 OF 2)

Marker ID: LEW255



McDonald	

PUBLIC WORKS
ENVIRONMENTAL DIVISION
FORT DRUM, NEW YORK





CEMETERY INTEREST FORM

(PAGE 1 OF 2)

PUBLIC WORKS, ENVIRONMENTAL DIVISION
FORT DRUM, NEW YORK

FIRST NAME:	Eliza
MIDDLE NAME:	Ann
LAST NAME:	Mulvaney
MAIDEN NAME:	

BIRTH DATE:

DEATH DATE:

DAY:		DAY:	15
MONTH:		MONTH:	June
YEAR:		YEAR:	1864

AGE:

YEARS:	17	MONTHS:	3	DAYS:	3
--------	----	---------	---	-------	---

GENDER:	F
---------	---

EPITAPH OR SCRIPT:	ELIZA ANN / daughter of / John & Ann Mulvaney / DIED / June 15, 1864, / AE. 17 y'rs. 3 ms. & 3 ds.
--------------------	--

EPITAPH OR SCRIPT (CONT):	
---------------------------	--

MILITARY MARKER	-
-----------------	---

Marker Plot Type:	Single
-------------------	--------

Marker Description	Headstone
--------------------	-----------

Family Plot ID:	-
-----------------	---

Family Plot Name:	
-------------------	--

Associated Markers, IDs: (for this individual)	LEW257
---	--------

Associated Individuals, IDs: (other individuals)	LEW258, LEW259, LEW261
---	------------------------



Map / Marker ID:	LEW256
------------------	---------------

Individual Plot ID:	LEW256
---------------------	---------------

GPS (wgs84-18N)	lat: N44° 6' 19.128" long: W75° 31' 13.311
-----------------	--

Cemetery:	Lewisburg, Sterlingbush, St. Patrick's
-----------	--

Context:	Contiguous
----------	------------

Plot Placement:	In Rows
-----------------	---------

Grade Slope:	None
--------------	------

Exposure:	Open
-----------	------

Plot Accessories:	-
-------------------	---

General Comments:	-
-------------------	---

Additional Information:	
-------------------------	--

References:	
-------------	--

CEMETERY INTEREST FORM

Marker ID: LEW256

(PAGE 2 OF 2)



Eliza	Ann
Mulvaney	

PUBLIC WORKS
ENVIRONMENTAL DIVISION
FORT DRUM, NEW YORK





CEMETERY INTEREST FORM

(PAGE 1 OF 2)

PUBLIC WORKS, ENVIRONMENTAL DIVISION
FORT DRUM, NEW YORK

FIRST NAME:	
MIDDLE NAME:	
LAST NAME:	Mulvaney
MAIDEN NAME:	

<i>BIRTH DATE:</i>		<i>DEATH DATE:</i>	
DAY:		DAY:	
MONTH:		MONTH:	
YEAR:		YEAR:	

<i>AGE:</i>					
YEARS:		MONTHS:		DAYS:	

GENDER:	
---------	--

EPITAPH OR SCRIPT:	E. A. M.
--------------------	----------

EPITAPH OR SCRIPT (CONT):	
---------------------------	--

MILITARY MARKER	-
-----------------	---

Marker Plot Type:	Single
-------------------	--------

Marker Description	Footstone
--------------------	-----------

Family Plot ID:	-
-----------------	---

Family Plot Name:	
-------------------	--

Associated Markers, IDs: (for this individual)	LEW256
---	--------

Associated Individuals, IDs: (other individuals)	
---	--



Map / Marker ID:	LEW257
-------------------------	---------------

Individual Plot ID:	LEW257
---------------------	---------------

GPS (wgs84-18N)	lat: N44° 6' 19.159" long: W75° 31' 13.237
-----------------	--

Cemetery:	Lewisburg, Sterlingbush, St. Patrick's
-----------	--

Context:	Contiguous
----------	------------

Plot Placement:	In Rows
-----------------	---------

Grade Slope:	None
--------------	------

Exposure:	Open
-----------	------

Plot Accessories:	-
-------------------	---

General Comments:	-
-------------------	---

Additional Information:	
-------------------------	--

References:	
-------------	--

CEMETERY INTEREST FORM

(PAGE 2 OF 2)

Marker ID: LEW257



Mulvaney	

PUBLIC WORKS
ENVIRONMENTAL DIVISION
FORT DRUM, NEW YORK





CEMETERY INTEREST FORM

(PAGE 1 OF 2)

PUBLIC WORKS, ENVIRONMENTAL DIVISION
FORT DRUM, NEW YORK

FIRST NAME:	Christopher
MIDDLE NAME:	
LAST NAME:	Mulvaney
MAIDEN NAME:	

BIRTH DATE:

DEATH DATE:

DAY:		DAY:	13
MONTH:		MONTH:	March
YEAR:		YEAR:	1856

AGE:

YEARS:	1	MONTHS:	11	DAYS:	13
--------	---	---------	----	-------	----

GENDER:	M
---------	---

EPITAPH OR SCRIPT:	I.H.S. (below cross) / CHRISTOPHER / son of / JOHN & ANN MULVANEY / died / March 13, 1856 / Aged 1 year 11 mos. / & 13 days.
--------------------	--

EPITAPH OR SCRIPT (CONT):

MILITARY MARKER

-

Marker Plot Type:

Single

Marker Description

Headstone

Family Plot ID:

-

Family Plot Name:

Associated Markers, IDs:

-

(for this individual)

Associated Individuals, IDs:

LEW256, LEW259, LEW261

(other individuals)



Map / Marker ID: LEW258

Individual Plot ID: LEW258

GPS (wgs84-18N) lat: N44° 6' 19.111" long: W75° 31' 13.300

Cemetery: Lewisburg, Sterlingbush, St. Patrick's

Context: Contiguous

Plot Placement: In Rows

Grade Slope: None

Exposure: Open

Plot Accessories: -

General Comments: -

Additional Information:

References:

CEMETERY INTEREST FORM

Marker ID: LEW258

(PAGE 2 OF 2)



Christopher

Mulvaney

PUBLIC WORKS
ENVIRONMENTAL DIVISION
FORT DRUM, NEW YORK





CEMETERY INTEREST FORM

(PAGE 1 OF 2)

PUBLIC WORKS, ENVIRONMENTAL DIVISION
FORT DRUM, NEW YORK

FIRST NAME:	Ann
MIDDLE NAME:	
LAST NAME:	Mulvaney
MAIDEN NAME:	

BIRTH DATE:

DEATH DATE:

DAY:		DAY:	28
MONTH:		MONTH:	November
YEAR:		YEAR:	1882

AGE:

YEARS:	69	MONTHS:	5	DAYS:	11
--------	----	---------	---	-------	----

GENDER:	F
---------	---

EPITAPH OR SCRIPT:	ANN / Wife of / JOHN MULVANEY / Died / Nov. 28, 1882, / Aged / 69 ys. 5 mo. / 11 ds. / Beneath this silent marble / a loving mother sleeps / May she rest in peace. Amen.
--------------------	---

EPITAPH OR SCRIPT (CONT):	
---------------------------	--

MILITARY MARKER	-
-----------------	---

Marker Plot Type:	Single
-------------------	--------


Marker Description	Headstone
--------------------	-----------

Family Plot ID:	-
-----------------	---

Family Plot Name:	
-------------------	--

Associated Markers, IDs: (for this individual)	LEW260
---	--------

Associated Individuals, IDs: (other individuals)	LEW256, LEW258, LEW261
---	------------------------



Map / Marker ID:	LEW259
------------------	---------------

Individual Plot ID:	LEW259
---------------------	---------------

GPS (wgs84-18N)	lat: N44° 6' 19.092" long: W75° 31' 13.286
-----------------	--

Cemetery:	Lewisburg, Sterlingbush, St. Patrick's
-----------	--

Context:	Contiguous
----------	------------

Plot Placement:	In Rows
-----------------	---------

Grade Slope:	None
--------------	------

Exposure:	Open
-----------	------

Plot Accessories:	-
-------------------	---

General Comments:	-
-------------------	---

Additional Information:	
-------------------------	--

References:	
-------------	--

CEMETERY INTEREST FORM

(PAGE 2 OF 2)

Marker ID: LEW259



Ann	
Mulvaney	

PUBLIC WORKS
ENVIRONMENTAL DIVISION
FORT DRUM, NEW YORK





CEMETERY INTEREST FORM

(PAGE 1 OF 2)

PUBLIC WORKS, ENVIRONMENTAL DIVISION
FORT DRUM, NEW YORK

FIRST NAME:

MIDDLE NAME:

LAST NAME: **Mulvaney**

MAIDEN NAME:

BIRTH DATE:

DEATH DATE:

DAY:

DAY:

MONTH:

MONTH:

YEAR:

YEAR:

AGE:

YEARS: MONTHS: DAYS:

GENDER:

EPITAPH OR SCRIPT: **A. M.**

EPITAPH OR SCRIPT (CONT):

MILITARY MARKER: -

Marker Plot Type: **Single**

Marker Description: **Footstone**

Family Plot ID: -

Family Plot Name:

Associated Markers, IDs:
(for this individual) **LEW259**

Associated Individuals, IDs:
(other individuals)



Map / Marker ID: **LEW260**

Individual Plot ID: **LEW260**

GPS (wgs84-18N) lat: **N44° 6' 19.123"** long: **W75° 31' 13.209"**

Cemetery: **Lewisburg, Sterlingbush, St. Patrick's**

Context: **Contiguous**

Plot Placement: **In Rows**

Grade Slope: **None**

Exposure: **Open**

Plot Accessories: -

General Comments: -

Additional Information:

References:

CEMETERY INTEREST FORM

(PAGE 2 OF 2)

Marker ID: LEW260



Mulvaney	

PUBLIC WORKS
ENVIRONMENTAL DIVISION
FORT DRUM, NEW YORK



--

--



CEMETERY INTEREST FORM

(PAGE 1 OF 2)

PUBLIC WORKS, ENVIRONMENTAL DIVISION
FORT DRUM, NEW YORK

FIRST NAME:	John
MIDDLE NAME:	
LAST NAME:	Mulvaney
MAIDEN NAME:	

<i>BIRTH DATE:</i>		<i>DEATH DATE:</i>	
DAY:		DAY:	22
MONTH:		MONTH:	January
YEAR:		YEAR:	1882

<i>AGE:</i>					
YEARS:	29	MONTHS:	22	DAYS:	

GENDER:	M
---------	---

EPITAPH OR SCRIPT:	JOHN MULVANEY / Died / Jan. 22, 1882 / Aged / 29 ys. 22 ds.
--------------------	---

EPITAPH OR SCRIPT (CONT):	
---------------------------	--

MILITARY MARKER	-
-----------------	---

Marker Plot Type:	Single
-------------------	--------

Marker Description	Headstone
--------------------	-----------

Family Plot ID:	-
-----------------	---

Family Plot Name:	
-------------------	--

Associated Markers, IDs: (for this individual)	LEW262
---	--------

Associated Individuals, IDs: (other individuals)	LEW256, LEW258, LEW259
---	------------------------



Map / Marker ID:	LEW261
------------------	---------------

Individual Plot ID:	LEW261
---------------------	---------------

GPS (wgs84-18N)	lat: N44° 6' 19.069" long: W75° 31' 13.270
-----------------	--

Cemetery:	Lewisburg, Sterlingbush, St. Patrick's
-----------	--

Context:	Contiguous
----------	------------

Plot Placement:	In Rows
-----------------	---------

Grade Slope:	None
--------------	------

Exposure:	Open
-----------	------

Plot Accessories:	-
-------------------	---

General Comments:	-
-------------------	---

Additional Information:	
-------------------------	--

References:	
-------------	--

CEMETERY INTEREST FORM

Marker ID: LEW261

(PAGE 2 OF 2)



John	
Mulvaney	

PUBLIC WORKS
ENVIRONMENTAL DIVISION
FORT DRUM, NEW YORK





CEMETERY INTEREST FORM

(PAGE 1 OF 2)

PUBLIC WORKS, ENVIRONMENTAL DIVISION
FORT DRUM, NEW YORK

FIRST NAME:

MIDDLE NAME:

LAST NAME: **Mulvaney**

MAIDEN NAME:

BIRTH DATE:

DEATH DATE:

DAY:

DAY:

MONTH:

MONTH:

YEAR:

YEAR:

AGE:

YEARS: MONTHS: DAYS:

GENDER:

EPITAPH OR SCRIPT: **J. M.**

EPITAPH OR SCRIPT (CONT):

MILITARY MARKER:

Marker Plot Type: **Single**

Marker Description: **Footstone**

Family Plot ID:

Family Plot Name:

Associated Markers, IDs: **LEW261**

(for this individual)

Associated Individuals, IDs:

(other individuals)



Map / Marker ID: **LEW262**

Individual Plot ID: **LEW262**

GPS (wgs84-18N) lat: **N44° 6' 19.100"** long: **W75° 31' 13.193**

Cemetery: **Lewisburg, Sterlingbush, St. Patrick's**

Context: **Contiguous**

Plot Placement: **In Rows**

Grade Slope: **None**

Exposure: **Open**

Plot Accessories:

General Comments:

Additional Information:

References:

CEMETERY INTEREST FORM

(PAGE 2 OF 2)

Marker ID: LEW262



Mulvaney	

PUBLIC WORKS
ENVIRONMENTAL DIVISION
FORT DRUM, NEW YORK





CEMETERY INTEREST FORM

(PAGE 1 OF 2)

PUBLIC WORKS, ENVIRONMENTAL DIVISION
FORT DRUM, NEW YORK

FIRST NAME:	Mary
MIDDLE NAME:	
LAST NAME:	McDonald
MAIDEN NAME:	

BIRTH DATE:

DEATH DATE:

DAY:

DAY:

MONTH:

MONTH:

YEAR:

YEAR:

AGE:

YEARS: MONTHS: DAYS:

GENDER:

EPITAPH OR SCRIPT: (E face) THOMAS / McDONALD / DIED / JAN. 17, 1889 / AE. 59 Y'S. / MARGARETT / HIS WIFE / DIED / OCT. 5, 1910, / AE. 86 Y'S. / McDONALD /

EPITAPH OR SCRIPT (CONT): (N face) MARY / McDONALD / DIED / JAN. 27, 1872 / AE. 102 Y'S. / (W face) WILLIAM, THEIR SON / 1855 - 1912 (S face) BABY / CONNELLY

MILITARY MARKER (flag)

Marker Plot Type:

Marker Description:

Family Plot ID:

Family Plot Name:

Associated Markers, IDs: LEW264, LEW265, LEW266, LEW267, LEW268
(for this individual)

Associated Individuals, IDs: LEW263b, LEW263c, LEW263d, LEW263e
(other individuals)



Map / Marker ID:

Individual Plot ID:

GPS (wgs84-18N) lat: long:

Cemetery:

Context:

Plot Placement:

Grade Slope:

Exposure:

Plot Accessories:

General Comments:

Additional Information:

References:

CEMETERY INTEREST FORM

Marker ID: LEW263

(PAGE 2 OF 2)



Mary	
McDonald	

PUBLIC WORKS
ENVIRONMENTAL DIVISION
FORT DRUM, NEW YORK





CEMETERY INTEREST FORM

(PAGE 1 OF 2)

PUBLIC WORKS, ENVIRONMENTAL DIVISION
FORT DRUM, NEW YORK

FIRST NAME:	Margarett
MIDDLE NAME:	
LAST NAME:	McDonald
MAIDEN NAME:	

BIRTH DATE:

DEATH DATE:

DAY:		DAY:	5
MONTH:		MONTH:	October
YEAR:		YEAR:	1910

AGE:

YEARS:	86	MONTHS:		DAYS:	
--------	----	---------	--	-------	--

GENDER:	F
---------	---

EPITAPH OR SCRIPT:	(E face) THOMAS / McDONALD / DIED / JAN. 17, 1889 / AE. 59 Y'S. / MARGARETT / HIS WIFE / DIED / OCT. 5, 1910, / AE. 86 Y'S. / McDONALD /
--------------------	--

EPITAPH OR SCRIPT (CONT):	(N face) MARY / McDONALD / DIED / JAN. 27, 1872 / AE. 102 Y'S. / (W face) WILLIAM, THEIR SON / 1855 - 1912 (S face) BABY / CONNELLY
---------------------------	---

MILITARY MARKER	(flag)
-----------------	--------

Marker Plot Type:	Family
-------------------	--------

Marker Description	Pedestal with Obelisk
--------------------	-----------------------

Family Plot ID:	LEWFP40
-----------------	---------

Family Plot Name:	McDonald
-------------------	----------

Associated Markers, IDs:	LEW264, LEW265, LEW266, LEW267, LEW268
--------------------------	--

(for this individual)

Associated Individuals, IDs:	LEW263a, LEW263b, LEW263c, LEW263d
------------------------------	------------------------------------

(other individuals)



Map / Marker ID:	LEW263
-------------------------	---------------

Individual Plot ID:	LEW263e
---------------------	---------

GPS (wgs84-18N)	lat: N44° 6' 19.574" long: W75° 31' 13.813
-----------------	--

Cemetery:	Lewisburg, Sterlingbush, St. Patrick's
-----------	--

Context:	Contiguous
----------	------------

Plot Placement:	In Rows
-----------------	---------

Grade Slope:	Positive
--------------	----------

Exposure:	Open
-----------	------

Plot Accessories:	Flag
-------------------	------

General Comments:	-
-------------------	---

Additional Information:	
-------------------------	--

References:	
-------------	--

CEMETERY INTEREST FORM

Marker ID: LEW263

(PAGE 2 OF 2)



Margarett

McDonald

PUBLIC WORKS
ENVIRONMENTAL DIVISION
FORT DRUM, NEW YORK





CEMETERY INTEREST FORM

(PAGE 1 OF 2)

PUBLIC WORKS, ENVIRONMENTAL DIVISION
FORT DRUM, NEW YORK

FIRST NAME:	Thomas
MIDDLE NAME:	
LAST NAME:	McDonald
MAIDEN NAME:	

BIRTH DATE:

DEATH DATE:

DAY:

DAY:

MONTH:

MONTH:

YEAR:

YEAR:

AGE:

YEARS: MONTHS: DAYS:

GENDER:

EPITAPH OR SCRIPT: (E face) THOMAS / McDONALD / DIED / JAN. 17, 1889 / AE. 59 Y'S. / MARGARETT / HIS WIFE / DIED / OCT. 5, 1910, / AE. 86 Y'S. / McDONALD /

EPITAPH OR SCRIPT (CONT): (N face) MARY / McDONALD / DIED / JAN. 27, 1872 / AE. 102 Y'S. / (W face) WILLIAM, THEIR SON / 1855 - 1912 (S face) BABY / CONNELLY

MILITARY MARKER (flag)

Marker Plot Type:

Marker Description:

Family Plot ID:

Family Plot Name:

Associated Markers, IDs:

(for this individual)

Associated Individuals, IDs:

(other individuals)



Map / Marker ID:

Individual Plot ID:

GPS (wgs84-18N) lat: long:

Cemetery:

Context:

Plot Placement:

Grade Slope:

Exposure:

Plot Accessories:

General Comments:

Additional Information:

References:

CEMETERY INTEREST FORM

Marker ID: LEW263

(PAGE 2 OF 2)



Thomas

McDonald

PUBLIC WORKS
ENVIRONMENTAL DIVISION
FORT DRUM, NEW YORK





CEMETERY INTEREST FORM

(PAGE 1 OF 2)

PUBLIC WORKS, ENVIRONMENTAL DIVISION
FORT DRUM, NEW YORK

FIRST NAME:	William
MIDDLE NAME:	
LAST NAME:	McDonald
MAIDEN NAME:	

BIRTH DATE:

DEATH DATE:

DAY:		DAY:	
MONTH:		MONTH:	
YEAR:	1855	YEAR:	1912

AGE:

YEARS:	57	MONTHS:		DAYS:	
--------	----	---------	--	-------	--

GENDER:	M
---------	---

EPITAPH OR SCRIPT:	(E face) THOMAS / McDONALD / DIED / JAN. 17, 1889 / AE. 59 Y'S. / MARGARETT / HIS WIFE / DIED / OCT. 5, 1910, / AE. 86 Y'S. / McDONALD /
--------------------	--

EPITAPH OR SCRIPT (CONT):	(N face) MARY / McDONALD / DIED / JAN. 27, 1872 / AE. 102 Y'S. / (W face) WILLIAM, THEIR SON / 1855 - 1912 (S face) BABY / CONNELLY
---------------------------	---

MILITARY MARKER	(flag)
-----------------	--------

Marker Plot Type:	Family
-------------------	--------

Marker Description	Pedestal with Obelisk
--------------------	-----------------------

Family Plot ID:	LEWF40
-----------------	--------

Family Plot Name:	McDonald
-------------------	----------

Associated Markers, IDs:	LEW264, LEW265, LEW266, LEW267, LEW268
(for this individual)	

Associated Individuals, IDs:	LEW263a, LEW263c, LEW263d, LEW263e
(other individuals)	



Map / Marker ID:	LEW263
-------------------------	---------------

Individual Plot ID:	LEW263b
---------------------	----------------

GPS (wgs84-18N)	lat: N44° 6' 19.574" long: W75° 31' 13.813
-----------------	--

Cemetery:	Lewisburg, Sterlingbush, St. Patrick's
-----------	--

Context:	Contiguous
----------	------------

Plot Placement:	In Rows
-----------------	---------

Grade Slope:	Positive
--------------	----------

Exposure:	Open
-----------	------

Plot Accessories:	Flag
-------------------	------

General Comments:	-
-------------------	---

Additional Information:	
-------------------------	--

References:	
-------------	--

CEMETERY INTEREST FORM

Marker ID: LEW263

(PAGE 2 OF 2)



William

McDonald

PUBLIC WORKS
ENVIRONMENTAL DIVISION
FORT DRUM, NEW YORK





CEMETERY INTEREST FORM

(PAGE 1 OF 2)

PUBLIC WORKS, ENVIRONMENTAL DIVISION
FORT DRUM, NEW YORK

FIRST NAME: **(Baby)**

MIDDLE NAME:

LAST NAME: **Connelly**

MAIDEN NAME:

BIRTH DATE:

DEATH DATE:

DAY:

DAY:

MONTH:

MONTH:

YEAR:

YEAR:

AGE:

YEARS:

MONTHS:

DAYS:

GENDER:

EPITAPH OR SCRIPT: (E face) THOMAS / McDONALD / DIED / JAN. 17, 1889 / AE. 59 Y'S. / MARGARETT / HIS WIFE / DIED / OCT. 5, 1910, / AE. 86 Y'S. / McDONALD /

EPITAPH OR SCRIPT (CONT): (N face) MARY / McDONALD / DIED / JAN. 27, 1872 / AE. 102 Y'S. / (W face) WILLIAM, THEIR SON / 1855 - 1912 (S face) BABY / CONNELLY

MILITARY MARKER (flag)

Marker Plot Type: Family

Marker Description: Pedestal with Obelisk

Family Plot ID: LEWFP40

Family Plot Name: McDonald

Associated Markers, IDs: LEW264, LEW265, LEW266, LEW267, LEW268

(for this individual)

Associated Individuals, IDs: LEW263a, LEW263b, LEW263d, LEW263e

(other individuals)



Map / Marker ID: **LEW263**

Individual Plot ID: **LEW263c**

GPS (wgs84-18N) lat: N44° 6' 19.574" long: W75° 31' 13.813

Cemetery: Lewisburg, Sterlingbush, St. Patrick's

Context: Contiguous

Plot Placement: In Rows

Grade Slope: Positive

Exposure: Open

Plot Accessories: Flag

General Comments: -

Additional Information:

References:

CEMETERY INTEREST FORM

Marker ID: LEW263

(PAGE 2 OF 2)



(Baby)	
Connelly	

PUBLIC WORKS
ENVIRONMENTAL DIVISION
FORT DRUM, NEW YORK





CEMETERY INTEREST FORM

(PAGE 1 OF 2)

PUBLIC WORKS, ENVIRONMENTAL DIVISION
FORT DRUM, NEW YORK

FIRST NAME:	
MIDDLE NAME:	
LAST NAME:	McDonald
MAIDEN NAME:	

<i>BIRTH DATE:</i>		<i>DEATH DATE:</i>	
DAY:		DAY:	
MONTH:		MONTH:	
YEAR:		YEAR:	

<i>AGE:</i>					
YEARS:		MONTHS:		DAYS:	

GENDER:	
---------	--

EPITAPH OR SCRIPT:	William
--------------------	---------

EPITAPH OR SCRIPT (CONT):	
---------------------------	--

MILITARY MARKER	-
-----------------	---

Marker Plot Type:	Single
-------------------	--------

Marker Description	Footstone
--------------------	-----------

Family Plot ID:	LEWFP40
-----------------	---------

Family Plot Name:	McDonald
-------------------	----------

Associated Markers, IDs:	LEW263
(for this individual)	

Associated Individuals, IDs:	
(other individuals)	



Map / Marker ID:	LEW264
------------------	---------------

Individual Plot ID:	LEW264
---------------------	---------------

GPS (wgs84-18N)	lat: N44° 6' 19.679" long: W75° 31' 13.735
-----------------	--

Cemetery:	Lewisburg, Sterlingbush, St. Patrick's
-----------	--

Context:	Contiguous
----------	------------

Plot Placement:	In Rows
-----------------	---------

Grade Slope:	Positive
--------------	----------

Exposure:	Open
-----------	------

Plot Accessories:	-
-------------------	---

General Comments:	-
-------------------	---

Additional Information:	
-------------------------	--

References:	
-------------	--

CEMETERY INTEREST FORM

(PAGE 2 OF 2)

Marker ID: LEW264



McDonald	

PUBLIC WORKS
ENVIRONMENTAL DIVISION
FORT DRUM, NEW YORK





CEMETERY INTEREST FORM

(PAGE 1 OF 2)

PUBLIC WORKS, ENVIRONMENTAL DIVISION
FORT DRUM, NEW YORK

FIRST NAME:

MIDDLE NAME:

LAST NAME: **Connelly**

MAIDEN NAME:

BIRTH DATE:

DEATH DATE:

DAY:

DAY:

MONTH:

MONTH:

YEAR:

YEAR:

AGE:

YEARS:

MONTHS:

DAYS:

GENDER:

EPITAPH OR SCRIPT: **BABY**

EPITAPH OR SCRIPT (CONT):

MILITARY MARKER: -

Marker Plot Type: **Single**

Marker Description: **Footstone**

Family Plot ID: **LEWFP40**

Family Plot Name: **McDonald**

Associated Markers, IDs:

(for this individual)

Associated Individuals, IDs:

(other individuals)



Map / Marker ID: **LEW265**

Individual Plot ID: **LEW265**

GPS (wgs84-18N) lat: **N44° 6' 19.620"** long: **W75° 31' 13.694"**

Cemetery: **Lewisburg, Sterlingbush, St. Patrick's**

Context: **Contiguous**

Plot Placement: **In Rows**

Grade Slope: **Positive**

Exposure: **Open**

Plot Accessories: **Glass (clear, votive?)**

General Comments: -

Additional Information:

References:

CEMETERY INTEREST FORM

Marker ID: LEW265

(PAGE 2 OF 2)



Connelly	

PUBLIC WORKS
ENVIRONMENTAL DIVISION
FORT DRUM, NEW YORK





CEMETERY INTEREST FORM

(PAGE 1 OF 2)

PUBLIC WORKS, ENVIRONMENTAL DIVISION
FORT DRUM, NEW YORK

FIRST NAME:	
MIDDLE NAME:	
LAST NAME:	McDonald
MAIDEN NAME:	

<i>BIRTH DATE:</i>		<i>DEATH DATE:</i>	
DAY:		DAY:	
MONTH:		MONTH:	
YEAR:		YEAR:	

<i>AGE:</i>		
YEARS:	MONTHS:	DAYS:

GENDER:	
---------	--

EPITAPH OR SCRIPT:	MOTHER
--------------------	---------------

EPITAPH OR SCRIPT (CONT):	
---------------------------	--

MILITARY MARKER	-
-----------------	---

Marker Plot Type:	Single
-------------------	--------

Marker Description	Headstone
--------------------	-----------

Family Plot ID:	LEWFP40
-----------------	---------

Family Plot Name:	McDonald
-------------------	----------

Associated Markers, IDs:	LEW263
(for this individual)	

Associated Individuals, IDs:	
(other individuals)	



Map / Marker ID:	LEW266
-------------------------	---------------

Individual Plot ID:	LEW266
---------------------	---------------

GPS (wgs84-18N)	lat: N44° 6' 19.601" long: W75° 31' 13.918
-----------------	--

Cemetery:	Lewisburg, Sterlingbush, St. Patrick's
-----------	--

Context:	Contiguous
----------	------------

Plot Placement:	In Rows
-----------------	---------

Grade Slope:	Positive
--------------	----------

Exposure:	Open
-----------	------

Plot Accessories:	-
-------------------	---

General Comments:	-
-------------------	---

Additional Information:	
-------------------------	--

References:	
-------------	--

CEMETERY INTEREST FORM

(PAGE 2 OF 2)

Marker ID: LEW266



McDonald	

PUBLIC WORKS
ENVIRONMENTAL DIVISION
FORT DRUM, NEW YORK





CEMETERY INTEREST FORM

(PAGE 1 OF 2)

PUBLIC WORKS, ENVIRONMENTAL DIVISION
FORT DRUM, NEW YORK

FIRST NAME:	
MIDDLE NAME:	
LAST NAME:	McDonald
MAIDEN NAME:	

<i>BIRTH DATE:</i>		<i>DEATH DATE:</i>	
DAY:		DAY:	
MONTH:		MONTH:	
YEAR:		YEAR:	

<i>AGE:</i>					
YEARS:		MONTHS:		DAYS:	

GENDER:	
---------	--

EPITAPH OR SCRIPT:	FATHER
--------------------	--------

EPITAPH OR SCRIPT (CONT):	
---------------------------	--

MILITARY MARKER	-
-----------------	---

Marker Plot Type:	Single
-------------------	--------

Marker Description	Headstone
--------------------	-----------

Family Plot ID:	LEWFP40
-----------------	---------

Family Plot Name:	McDonald
-------------------	----------

Associated Markers, IDs:	LEW263
(for this individual)	

Associated Individuals, IDs:	
(other individuals)	



Map / Marker ID:	LEW267
------------------	---------------

Individual Plot ID:	LEW267
---------------------	---------------

GPS (wgs84-18N)	lat: N44° 6' 19.550" long: W75° 31' 13.880
-----------------	--

Cemetery:	Lewisburg, Sterlingbush, St. Patrick's
-----------	--

Context:	Contiguous
----------	------------

Plot Placement:	In Rows
-----------------	---------

Grade Slope:	Positive
--------------	----------

Exposure:	Open
-----------	------

Plot Accessories:	-
-------------------	---

General Comments:	-
-------------------	---

Additional Information:	
-------------------------	--

References:	
-------------	--

CEMETERY INTEREST FORM

(PAGE 2 OF 2)

Marker ID: LEW267



McDonald	

PUBLIC WORKS
ENVIRONMENTAL DIVISION
FORT DRUM, NEW YORK





CEMETERY INTEREST FORM

(PAGE 1 OF 2)

PUBLIC WORKS, ENVIRONMENTAL DIVISION
FORT DRUM, NEW YORK

FIRST NAME:

MIDDLE NAME:

LAST NAME: **McDonald**

MAIDEN NAME:

BIRTH DATE: DAY: MONTH: YEAR:

DEATH DATE: DAY: MONTH: YEAR:

AGE: YEARS: MONTHS: DAYS:

GENDER:

EPITAPH OR SCRIPT: GR.MOTHER

EPITAPH OR SCRIPT (CONT):

MILITARY MARKER: -

Marker Plot Type: Single

Marker Description: Headstone

Family Plot ID: LEWFP40

Family Plot Name: McDonald

Associated Markers, IDs: LEW263
(for this individual)

Associated Individuals, IDs: (other individuals)



Map / Marker ID: **LEW268**

Individual Plot ID: **LEW268**

GPS (wgs84-18N) lat: N44° 6' 19.496" long: W75° 31' 13.844

Cemetery: Lewisburg, Sterlingbush, St. Patrick's

Context: Contiguous

Plot Placement: In Rows

Grade Slope: None

Exposure: Open

Plot Accessories: -

General Comments: -

Additional Information:

References:

CEMETERY INTEREST FORM

(PAGE 2 OF 2)

Marker ID: LEW268



McDonald	

PUBLIC WORKS
ENVIRONMENTAL DIVISION
FORT DRUM, NEW YORK





CEMETERY INTEREST FORM

(PAGE 1 OF 2)

PUBLIC WORKS, ENVIRONMENTAL DIVISION
FORT DRUM, NEW YORK

FIRST NAME:	Maria
MIDDLE NAME:	
LAST NAME:	Jordon
MAIDEN NAME:	

BIRTH DATE:

DEATH DATE:

DAY:		DAY:	29
MONTH:		MONTH:	March
YEAR:		YEAR:	1869

AGE:

YEARS:	24	MONTHS:		DAYS:	
--------	----	---------	--	-------	--

GENDER:	F
---------	---

EPITAPH OR SCRIPT:	I.H.S. (below cross) / MOSES JORDON / died / Dec. 5, 1868, / AE. 50 Yrs. / MARIA / dau'r of / M. & M. Jordon. / died Mar. 29, 1869, / AE. 24 Yrs. / Rest in peace.
--------------------	--

EPITAPH OR SCRIPT (CONT):	
---------------------------	--

MILITARY MARKER	-
-----------------	---

Marker Plot Type:	Double
-------------------	--------

Marker Description	Headstone
--------------------	-----------

Family Plot ID:	-
-----------------	---

Family Plot Name:	
-------------------	--

Associated Markers, IDs: (for this individual)	LEW270, LEW271
---	----------------

Associated Individuals, IDs: (other individuals)	LEW269a
---	---------



Map / Marker ID:	LEW269
------------------	---------------

Individual Plot ID:	LEW269b
---------------------	----------------

GPS (wgs84-18N)	lat: N44° 6' 19.396" long: W75° 31' 13.774"
-----------------	---

Cemetery:	Lewisburg, Sterlingbush, St. Patrick's
-----------	--

Context:	Contiguous
----------	------------

Plot Placement:	In Rows
-----------------	---------

Grade Slope:	None
--------------	------

Exposure:	Open
-----------	------

Plot Accessories:	-
-------------------	---

General Comments:	-
-------------------	---

Additional Information:	
-------------------------	--

References:	
-------------	--

CEMETERY INTEREST FORM

(PAGE 2 OF 2)

Marker ID: LEW269



Maria	
Jordon	

PUBLIC WORKS
ENVIRONMENTAL DIVISION
FORT DRUM, NEW YORK





CEMETERY INTEREST FORM

(PAGE 1 OF 2)

PUBLIC WORKS, ENVIRONMENTAL DIVISION
FORT DRUM, NEW YORK

FIRST NAME:	Moses
MIDDLE NAME:	
LAST NAME:	Jordon
MAIDEN NAME:	

BIRTH DATE:

DEATH DATE:

DAY:		DAY:	5
MONTH:		MONTH:	December
YEAR:		YEAR:	1868

AGE:

YEARS:	50	MONTHS:		DAYS:	
--------	----	---------	--	-------	--

GENDER:	M
---------	---

EPITAPH OR SCRIPT:	I.H.S. (below cross) / MOSES JORDON / died / Dec. 5, 1868, / AE. 50 Yrs. / MARIA / dau'r of / M. & M. Jordon. / died Mar. 29, 1869, / AE. 24 Yrs. / Rest in peace.
--------------------	--

EPITAPH OR SCRIPT (CONT):	
---------------------------	--

MILITARY MARKER	-
-----------------	---

Marker Plot Type:	Double
-------------------	--------

Marker Description	Headstone
--------------------	-----------

Family Plot ID:	-
-----------------	---

Family Plot Name:	
-------------------	--

Associated Markers, IDs: (for this individual)	LEW270, LEW271
---	----------------

Associated Individuals, IDs: (other individuals)	LEW269b
---	---------



Map / Marker ID:	LEW269
------------------	--------

Individual Plot ID:	LEW269a
---------------------	---------

GPS (wgs84-18N)	lat: N44° 6' 19.396" long: W75° 31' 13.774
-----------------	--

Cemetery:	Lewisburg, Sterlingbush, St. Patrick's
-----------	--

Context:	Contiguous
----------	------------

Plot Placement:	In Rows
-----------------	---------

Grade Slope:	None
--------------	------

Exposure:	Open
-----------	------

Plot Accessories:	-
-------------------	---

General Comments:	-
-------------------	---

Additional Information:	
-------------------------	--

References:	
-------------	--

CEMETERY INTEREST FORM

(PAGE 2 OF 2)

Marker ID: LEW269



Moses	
Jordon	

PUBLIC WORKS
ENVIRONMENTAL DIVISION
FORT DRUM, NEW YORK





CEMETERY INTEREST FORM

(PAGE 1 OF 2)

PUBLIC WORKS, ENVIRONMENTAL DIVISION
FORT DRUM, NEW YORK

FIRST NAME:

MIDDLE NAME:

LAST NAME: **Jordon**

MAIDEN NAME:

BIRTH DATE:

DEATH DATE:

DAY:

DAY:

MONTH:

MONTH:

YEAR:

YEAR:

AGE:

YEARS: MONTHS: DAYS:

GENDER:

EPITAPH OR SCRIPT: **M. J.**

EPITAPH OR SCRIPT (CONT):

MILITARY MARKER: -

Marker Plot Type: **Single**

Marker Description: **Footstone**

Family Plot ID: -

Family Plot Name:

Associated Markers, IDs: **LEW269**
(for this individual)

Associated Individuals, IDs:
(other individuals)



Map / Marker ID: **LEW270**

Individual Plot ID: **LEW270**

GPS (wgs84-18N) lat: **N44° 6' 19.435"** long: **W75° 31' 13.692**

Cemetery: **Lewisburg, Sterlingbush, St. Patrick's**

Context: **Contiguous**

Plot Placement: **In Rows**

Grade Slope: **None**

Exposure: **Open**

Plot Accessories: -

General Comments: -

Additional Information:

References:

CEMETERY INTEREST FORM

Marker ID: LEW270

(PAGE 2 OF 2)



Jordon	

PUBLIC WORKS
ENVIRONMENTAL DIVISION
FORT DRUM, NEW YORK





CEMETERY INTEREST FORM

(PAGE 1 OF 2)

PUBLIC WORKS, ENVIRONMENTAL DIVISION
FORT DRUM, NEW YORK

FIRST NAME:

MIDDLE NAME:

LAST NAME: **Jordon**

MAIDEN NAME:

BIRTH DATE:

DEATH DATE:

DAY:

DAY:

MONTH:

MONTH:

YEAR:

YEAR:

AGE:

YEARS: MONTHS: DAYS:

GENDER:

EPITAPH OR SCRIPT: **M. J.**

EPITAPH OR SCRIPT (CONT):

MILITARY MARKER: -

Marker Plot Type: **Single**

Marker Description: **Footstone**

Family Plot ID: -

Family Plot Name:

Associated Markers, IDs: **LEW269**
(for this individual)

Associated Individuals, IDs:
(other individuals)



Map / Marker ID: **LEW271**

Individual Plot ID: **LEW271**

GPS (wgs84-18N) lat: **N44° 6' 19.407"** long: **W75° 31' 13.674**

Cemetery: **Lewisburg, Sterlingbush, St. Patrick's**

Context: **Contiguous**

Plot Placement: **In Rows**

Grade Slope: **None**

Exposure: **Open**

Plot Accessories: -

General Comments: -

Additional Information:

References:

CEMETERY INTEREST FORM

Marker ID: LEW271

(PAGE 2 OF 2)



Jordon	

PUBLIC WORKS
ENVIRONMENTAL DIVISION
FORT DRUM, NEW YORK





CEMETERY INTEREST FORM

(PAGE 1 OF 2)

PUBLIC WORKS, ENVIRONMENTAL DIVISION
FORT DRUM, NEW YORK

FIRST NAME:	Elizabeth
MIDDLE NAME:	
LAST NAME:	Doyle
MAIDEN NAME:	

BIRTH DATE:		DEATH DATE:	
DAY:		DAY:	21
MONTH:		MONTH:	October
YEAR:		YEAR:	1876

AGE:			
YEARS:	52	DAYS:	24
MONTHS:	1		

GENDER:	F
---------	---

EPITAPH OR SCRIPT:	(cross) / ELIZABETH / Wife of / JOHN A. DOYLE / Died / Oct. 21, 1876, / Aged 52 ys. 1 mo. / 24 DAYS / (lower right corner) K CARTHAGE
--------------------	---

EPITAPH OR SCRIPT (CONT):	
MILITARY MARKER	-
Marker Plot Type:	Single
Marker Description	Headstone
Family Plot ID:	-
Family Plot Name:	

Associated Markers, IDs:	LEW273
(for this individual)	

Associated Individuals, IDs:	LEW274
(other individuals)	



Map / Marker ID:	LEW272
-------------------------	---------------

Individual Plot ID:	LEW272
---------------------	--------

GPS (wgs84-18N)	lat: N44° 6' 19.289" long: W75° 31' 13.693
-----------------	--

Cemetery:	Lewisburg, Sterlingbush, St. Patrick's
-----------	--

Context:	Contiguous
----------	------------

Plot Placement:	In Rows
-----------------	---------

Grade Slope:	None
--------------	------

Exposure:	Open
-----------	------

Plot Accessories:	-
-------------------	---

General Comments:	-
-------------------	---

Additional Information:	
-------------------------	--

References:	
-------------	--

CEMETERY INTEREST FORM

(PAGE 2 OF 2)

Marker ID: LEW272



Elizabeth

Doyle

PUBLIC WORKS
ENVIRONMENTAL DIVISION
FORT DRUM, NEW YORK





CEMETERY INTEREST FORM

(PAGE 1 OF 2)

PUBLIC WORKS, ENVIRONMENTAL DIVISION
FORT DRUM, NEW YORK

FIRST NAME:

MIDDLE NAME:

LAST NAME: **Doyle**

MAIDEN NAME:

BIRTH DATE:

DEATH DATE:

DAY:

DAY:

MONTH:

MONTH:

YEAR:

YEAR:

AGE:

YEARS: MONTHS: DAYS:

GENDER:

EPITAPH OR SCRIPT: **E. D.**

EPITAPH OR SCRIPT (CONT):

MILITARY MARKER: -

Marker Plot Type: **Single**

Marker Description: **Footstone**

Family Plot ID: -

Family Plot Name:

Associated Markers, IDs:
(for this individual) **LEW272**

Associated Individuals, IDs:
(other individuals)



Map / Marker ID: **LEW273**

Individual Plot ID: **LEW273**

GPS (wgs84-18N) lat: **N44° 6' 19.319"** long: **W75° 31' 13.611**

Cemetery: **Lewisburg, Sterlingbush, St. Patrick's**

Context: **Contiguous**

Plot Placement: **In Rows**

Grade Slope: **None**

Exposure: **Open**

Plot Accessories: -

General Comments: -

Additional Information:

References:

CEMETERY INTEREST FORM

Marker ID: LEW273

(PAGE 2 OF 2)



Doyle	

PUBLIC WORKS
ENVIRONMENTAL DIVISION
FORT DRUM, NEW YORK





CEMETERY INTEREST FORM

(PAGE 1 OF 2)

PUBLIC WORKS, ENVIRONMENTAL DIVISION
FORT DRUM, NEW YORK

FIRST NAME:	John
MIDDLE NAME:	A
LAST NAME:	Doyle
MAIDEN NAME:	

BIRTH DATE:		DEATH DATE:	
DAY:		DAY:	6
MONTH:		MONTH:	July
YEAR:		YEAR:	1883

AGE:			
YEARS:	60	DAYS:	13
MONTHS:	3		

GENDER:	M
---------	---

EPITAPH OR SCRIPT:	JOHN A. DOYLE / Died / July 6, 1883 / Aged / 60 ys. 3 ms. 13 ds. / Our dear father
--------------------	--

EPITAPH OR SCRIPT (CONT):	
---------------------------	--

MILITARY MARKER	-
-----------------	---

Marker Plot Type:	Single
-------------------	--------

Marker Description	Headstone
--------------------	-----------

Family Plot ID:	-
-----------------	---

Family Plot Name:	
-------------------	--

Associated Markers, IDs: (for this individual)	LEW275
---	--------

Associated Individuals, IDs: (other individuals)	LEW272
---	--------



Map / Marker ID:	LEW274
-------------------------	---------------

Individual Plot ID:	LEW274
---------------------	--------

GPS (wgs84-18N)	lat: N44° 6' 19.251" long: W75° 31' 13.668
-----------------	--

Cemetery:	Lewisburg, Sterlingbush, St. Patrick's
-----------	--

Context:	Contiguous
----------	------------

Plot Placement:	In Rows
-----------------	---------

Grade Slope:	None
--------------	------

Exposure:	Open
-----------	------

Plot Accessories:	-
-------------------	---

General Comments:	-
-------------------	---

Additional Information:	
-------------------------	--

References:	
-------------	--

CEMETERY INTEREST FORM

(PAGE 2 OF 2)

Marker ID: LEW274



John	A
Doyle	

PUBLIC WORKS
ENVIRONMENTAL DIVISION
FORT DRUM, NEW YORK





CEMETERY INTEREST FORM

(PAGE 1 OF 2)

PUBLIC WORKS, ENVIRONMENTAL DIVISION
FORT DRUM, NEW YORK

FIRST NAME:

MIDDLE NAME:

LAST NAME: **Doyle**

MAIDEN NAME:

BIRTH DATE:

DEATH DATE:

DAY:

DAY:

MONTH:

MONTH:

YEAR:

YEAR:

AGE:

YEARS: MONTHS: DAYS:

GENDER:

EPITAPH OR SCRIPT: **J. D.**

EPITAPH OR SCRIPT (CONT):

MILITARY MARKER: -

Marker Plot Type: **Single**

Marker Description: **Footstone**

Family Plot ID: -

Family Plot Name:

Associated Markers, IDs: **LEW274**
(for this individual)

Associated Individuals, IDs:
(other individuals)



Map / Marker ID: **LEW275**

Individual Plot ID: **LEW275**

GPS (wgs84-18N) lat: **N44° 6' 19.279"** long: **W75° 31' 13.583**

Cemetery: Lewisburg, Sterlingbush, St. Patrick's

Context: Contiguous

Plot Placement: In Rows

Grade Slope: None

Exposure: Open

Plot Accessories: -

General Comments: -

Additional Information:

References:

CEMETERY INTEREST FORM

Marker ID: LEW275

(PAGE 2 OF 2)



Doyle	

PUBLIC WORKS
ENVIRONMENTAL DIVISION
FORT DRUM, NEW YORK





CEMETERY INTEREST FORM

(PAGE 1 OF 2)

PUBLIC WORKS, ENVIRONMENTAL DIVISION
FORT DRUM, NEW YORK

FIRST NAME: **Thomas**

MIDDLE NAME:

LAST NAME: **Flood**

MAIDEN NAME:

BIRTH DATE:

DEATH DATE:

DAY:

DAY:

MONTH:

MONTH:

YEAR:

YEAR:

AGE:

YEARS: MONTHS: DAYS:

GENDER: **M**

EPITAPH OR SCRIPT: THOMAS FLOOD / AE. 80 y's. / MARY HIS WIFE / AE. 70 Y's. / OWEN / AE. 26 y's. / CATHERINE / AE. 30 y's. / And her Dau'r / MARY AE. 11 Y's. / May they rest in peace / Erected by Michael Flood

EPITAPH OR SCRIPT (CONT):

MILITARY MARKER: -

Marker Plot Type: **Family**

Marker Description: **Headstone**

Family Plot ID: **LEWFP60**

Family Plot Name: **Flood**

Associated Markers, IDs: **LEW277**

(for this individual)

Associated Individuals, IDs: **LEW276b, LEW276c, LEW276d, LEW276e, LEW278, LEW280**

(other individuals)



Map / Marker ID: **LEW276**

Individual Plot ID: **LEW276a**

GPS (wgs84-18N) lat: **N44° 6' 19.180"** long: **W75° 31' 13.628**

Cemetery: **Lewisburg, Sterlingbush, St. Patrick's**

Context: **Contiguous**

Plot Placement: **In Rows**

Grade Slope: **None**

Exposure: **Open**

Plot Accessories: **-**

General Comments: **-**

Additional Information:

References:

CEMETERY INTEREST FORM

(PAGE 2 OF 2)

Marker ID: LEW276



Thomas

Flood

PUBLIC WORKS
ENVIRONMENTAL DIVISION
FORT DRUM, NEW YORK





CEMETERY INTEREST FORM

(PAGE 1 OF 2)

PUBLIC WORKS, ENVIRONMENTAL DIVISION
FORT DRUM, NEW YORK

FIRST NAME: **Mary**

MIDDLE NAME:

LAST NAME: **Flood**

MAIDEN NAME:

BIRTH DATE:

DEATH DATE:

DAY:

DAY:

MONTH:

MONTH:

YEAR:

YEAR:

AGE:

YEARS: MONTHS: DAYS:

GENDER:

EPITAPH OR SCRIPT: THOMAS FLOOD / AE. 80 y's. / MARY HIS WIFE / AE. 70 Y's. / OWEN / AE. 26 y's. / CATHERINE / AE. 30 y's. / And her Dau'r / MARY AE. 11 Y's. / May they rest in peace / Erected by Michael Flood

EPITAPH OR SCRIPT (CONT):

MILITARY MARKER:

Marker Plot Type:

Marker Description:

Family Plot ID:

Family Plot Name:

Associated Markers, IDs:
(for this individual)

Associated Individuals, IDs:
(other individuals)



Map / Marker ID:

Individual Plot ID:

GPS (wgs84-18N) lat: long:

Cemetery:

Context:

Plot Placement:

Grade Slope:

Exposure:

Plot Accessories:

General Comments:

Additional Information:

References:

CEMETERY INTEREST FORM

(PAGE 2 OF 2)

Marker ID: LEW276



Mary	
Flood	

PUBLIC WORKS
ENVIRONMENTAL DIVISION
FORT DRUM, NEW YORK





CEMETERY INTEREST FORM

(PAGE 1 OF 2)

PUBLIC WORKS, ENVIRONMENTAL DIVISION
FORT DRUM, NEW YORK

FIRST NAME: **Catherine**

MIDDLE NAME:

LAST NAME: **Flood**

MAIDEN NAME:

BIRTH DATE:

DEATH DATE:

DAY:

DAY:

MONTH:

MONTH:

YEAR:

YEAR:

AGE:

YEARS: MONTHS: DAYS:

GENDER:

EPITAPH OR SCRIPT: THOMAS FLOOD / AE. 80 y's. / MARY HIS WIFE / AE. 70 Y's. / OWEN / AE. 26 y's. / CATHERINE / AE. 30 y's. / And her Dau'r / MARY AE. 11 Y's. / May they rest in peace / Erected by Michael Flood

EPITAPH OR SCRIPT (CONT):

MILITARY MARKER:

Marker Plot Type:

Marker Description:

Family Plot ID:

Family Plot Name:

Associated Markers, IDs:
(for this individual)

Associated Individuals, IDs:
(other individuals)



Map / Marker ID:

Individual Plot ID:

GPS (wgs84-18N) lat: long:

Cemetery:

Context:

Plot Placement:

Grade Slope:

Exposure:

Plot Accessories:

General Comments:

Additional Information:

References:

CEMETERY INTEREST FORM

(PAGE 2 OF 2)

Marker ID: LEW276



Catherine

Flood

PUBLIC WORKS
ENVIRONMENTAL DIVISION
FORT DRUM, NEW YORK





CEMETERY INTEREST FORM

(PAGE 1 OF 2)

PUBLIC WORKS, ENVIRONMENTAL DIVISION
FORT DRUM, NEW YORK

FIRST NAME: **Mary**

MIDDLE NAME:

LAST NAME: **Flood**

MAIDEN NAME:

BIRTH DATE:

DEATH DATE:

DAY:

DAY:

MONTH:

MONTH:

YEAR:

YEAR:

AGE:

YEARS: MONTHS: DAYS:

GENDER:

EPITAPH OR SCRIPT: THOMAS FLOOD / AE. 80 y's. / MARY HIS WIFE / AE. 70 Y's. / OWEN / AE. 26 y's. / CATHERINE / AE. 30 y's. / And her Dau'r / MARY AE. 11 Y's. / May they rest in peace / Erected by Michael Flood

EPITAPH OR SCRIPT (CONT):

MILITARY MARKER:

Marker Plot Type:

Marker Description:

Family Plot ID:

Family Plot Name:

Associated Markers, IDs:

(for this individual)

Associated Individuals, IDs:

(other individuals)



Map / Marker ID:

Individual Plot ID:

GPS (wgs84-18N) lat: long:

Cemetery:

Context:

Plot Placement:

Grade Slope:

Exposure:

Plot Accessories:

General Comments:

Additional Information:

References:

CEMETERY INTEREST FORM

(PAGE 2 OF 2)

Marker ID: LEW276



Mary	
Flood	

PUBLIC WORKS
ENVIRONMENTAL DIVISION
FORT DRUM, NEW YORK





CEMETERY INTEREST FORM

(PAGE 1 OF 2)

PUBLIC WORKS, ENVIRONMENTAL DIVISION
FORT DRUM, NEW YORK

FIRST NAME: **Owen**

MIDDLE NAME:

LAST NAME: **Flood**

MAIDEN NAME:

BIRTH DATE:

DEATH DATE:

DAY:

DAY:

MONTH:

MONTH:

YEAR:

YEAR:

AGE:

YEARS: MONTHS: DAYS:

GENDER: **M**

EPITAPH OR SCRIPT: THOMAS FLOOD / AE. 80 y's. / MARY HIS WIFE / AE. 70 Y's. / OWEN / AE. 26 y's. / CATHERINE / AE. 30 y's. / And her Dau'r / MARY AE. 11 Y's. / May they rest in peace / Erected by Michael Flood

EPITAPH OR SCRIPT (CONT):

MILITARY MARKER: -

Marker Plot Type: **Family**

Marker Description: **Headstone**

Family Plot ID: **LEWFP60**

Family Plot Name: **Flood**

Associated Markers, IDs: **LEW277**

(for this individual)

Associated Individuals, IDs: **LEW276a, LEW276b, LEW276d, LEW276e, LEW278, LEW280**

(other individuals)



Map / Marker ID: **LEW276**

Individual Plot ID: **LEW276c**

GPS (wgs84-18N) lat: **N44° 6' 19.180"** long: **W75° 31' 13.628**

Cemetery: **Lewisburg, Sterlingbush, St. Patrick's**

Context: **Contiguous**

Plot Placement: **In Rows**

Grade Slope: **None**

Exposure: **Open**

Plot Accessories: **-**

General Comments: **-**

Additional Information:

References:

CEMETERY INTEREST FORM

(PAGE 2 OF 2)

Marker ID: LEW276



Owen	
Flood	

PUBLIC WORKS
ENVIRONMENTAL DIVISION
FORT DRUM, NEW YORK





CEMETERY INTEREST FORM

(PAGE 1 OF 2)

PUBLIC WORKS, ENVIRONMENTAL DIVISION
FORT DRUM, NEW YORK

FIRST NAME:

MIDDLE NAME:

LAST NAME: **Flood**

MAIDEN NAME:

BIRTH DATE:

DEATH DATE:

DAY:

DAY:

MONTH:

MONTH:

YEAR:

YEAR:

AGE:

YEARS: MONTHS: DAYS:

GENDER:

EPITAPH OR SCRIPT: T. F.

EPITAPH OR SCRIPT (CONT):

MILITARY MARKER: -

Marker Plot Type: Single

Marker Description: Footstone

Family Plot ID: LEWFP60

Family Plot Name:

Associated Markers, IDs: LEW276
(for this individual)

Associated Individuals, IDs:
(other individuals)



Map / Marker ID: **LEW277**

Individual Plot ID: **LEW277**

GPS (wgs84-18N) lat: N44° 6' 19.212" long: W75° 31' 13.553

Cemetery: Lewisburg, Sterlingbush, St. Patrick's

Context: Contiguous

Plot Placement: In Rows

Grade Slope: None

Exposure: Open

Plot Accessories: -

General Comments: -

Additional Information:

References:

CEMETERY INTEREST FORM

Marker ID: LEW277

(PAGE 2 OF 2)



Flood	

PUBLIC WORKS
ENVIRONMENTAL DIVISION
FORT DRUM, NEW YORK





CEMETERY INTEREST FORM

(PAGE 1 OF 2)

PUBLIC WORKS, ENVIRONMENTAL DIVISION
FORT DRUM, NEW YORK

FIRST NAME:	Michael
MIDDLE NAME:	
LAST NAME:	Flood
MAIDEN NAME:	

<i>BIRTH DATE:</i>		<i>DEATH DATE:</i>	
DAY:		DAY:	28
MONTH:		MONTH:	June
YEAR:		YEAR:	1891

<i>AGE:</i>			
YEARS:	90	MONTHS:	
		DAYS:	

GENDER:	M
---------	---

EPITAPH OR SCRIPT:	(cross) / MICHAEL FLOOD / Died / June 28, 1891, / AE. 90 ys. / May He Rest in Peace.
--------------------	--

EPITAPH OR SCRIPT (CONT):	
---------------------------	--

MILITARY MARKER	-
-----------------	---

Marker Plot Type:	Family
-------------------	--------

Marker Description	Headstone
--------------------	-----------

Family Plot ID:	-
-----------------	---

Family Plot Name:	
-------------------	--

Associated Markers, IDs:	LEW279
(for this individual)	

Associated Individuals, IDs:	LEW276a, LEW276b, LEW276c, LEW276d, LEW276e, LEW280
(other individuals)	



Map / Marker ID:	LEW278
------------------	---------------

Individual Plot ID:	LEW278
---------------------	---------------

GPS (wgs84-18N)	lat: N44° 6' 19.153" long: W75° 31' 13.607
-----------------	--

Cemetery:	Lewisburg, Sterlingbush, St. Patrick's
-----------	--

Context:	Contiguous
----------	------------

Plot Placement:	In Rows
-----------------	---------

Grade Slope:	None
--------------	------

Exposure:	Open
-----------	------

Plot Accessories:	-
-------------------	---

General Comments:	-
-------------------	---

Additional Information:	
-------------------------	--

References:	
-------------	--

CEMETERY INTEREST FORM

(PAGE 2 OF 2)

Marker ID: LEW278



Michael

Flood





CEMETERY INTEREST FORM

(PAGE 1 OF 2)

PUBLIC WORKS, ENVIRONMENTAL DIVISION
FORT DRUM, NEW YORK

FIRST NAME:

MIDDLE NAME:

LAST NAME: **Flood**

MAIDEN NAME:

BIRTH DATE:

DEATH DATE:

DAY:

DAY:

MONTH:

MONTH:

YEAR:

YEAR:

AGE:

YEARS: MONTHS: DAYS:

GENDER:

EPITAPH OR SCRIPT: M. F.

EPITAPH OR SCRIPT (CONT):

MILITARY MARKER: -

Marker Plot Type: Single

Marker Description: Footstone

Family Plot ID: -

Family Plot Name:

Associated Markers, IDs: LEW278
(for this individual)

Associated Individuals, IDs:
(other individuals)



Map / Marker ID: **LEW279**

Individual Plot ID: **LEW279**

GPS (wgs84-18N) lat: N44° 6' 19.186" long: W75° 31' 13.534

Cemetery: Lewisburg, Sterlingbush, St. Patrick's

Context: Contiguous

Plot Placement: In Rows

Grade Slope: None

Exposure: Open

Plot Accessories: -

General Comments: -

Additional Information:

References:

CEMETERY INTEREST FORM

Marker ID: LEW279

(PAGE 2 OF 2)



Flood	

PUBLIC WORKS
ENVIRONMENTAL DIVISION
FORT DRUM, NEW YORK





CEMETERY INTEREST FORM

(PAGE 1 OF 2)

PUBLIC WORKS, ENVIRONMENTAL DIVISION
FORT DRUM, NEW YORK

FIRST NAME:	Ann
MIDDLE NAME:	
LAST NAME:	Flood
MAIDEN NAME:	

BIRTH DATE:

DEATH DATE:

DAY:		DAY:	17
MONTH:		MONTH:	April
YEAR:		YEAR:	1867

AGE:

YEARS:	61	MONTHS:		DAYS:	
--------	----	---------	--	-------	--

GENDER:	F
---------	---

EPITAPH OR SCRIPT:	(cross) / ANN, / WIFE OF / MICHAEL FLOOD, / DIED / Apr. 17, 1867, / AE. 61 y'rs. / An affectionate wife a mother dear / A faithful friend lies buried here. / In life the narrow path she trod / Bare witness that she walked with God / May she rest in peace.
--------------------	---

EPITAPH OR SCRIPT (CONT):	
---------------------------	--

MILITARY MARKER	-
-----------------	---

Marker Plot Type:	Family
-------------------	--------

Marker Description	Headstone
--------------------	-----------

Family Plot ID:	-
-----------------	---

Family Plot Name:	
-------------------	--

Associated Markers, IDs: (for this individual)	LEW281
---	--------

Associated Individuals, IDs: (other individuals)	LEW276a, LEW276b, LEW276c, LEW276d, LEW276e, LEW278
---	---



Map / Marker ID:	LEW280
------------------	---------------

Individual Plot ID:	LEW280
---------------------	---------------

GPS (wgs84-18N)	lat: N44° 6' 19.122" long: W75° 31' 13.588
-----------------	--

Cemetery:	Lewisburg, Sterlingbush, St. Patrick's
-----------	--

Context:	Contiguous
----------	------------

Plot Placement:	In Rows
-----------------	---------

Grade Slope:	None
--------------	------

Exposure:	Open
-----------	------

Plot Accessories:	-
-------------------	---

General Comments:	-
-------------------	---

Additional Information:	
-------------------------	--

References:	
-------------	--

CEMETERY INTEREST FORM

(PAGE 2 OF 2)

Marker ID: LEW280



Ann	
Flood	

PUBLIC WORKS
ENVIRONMENTAL DIVISION
FORT DRUM, NEW YORK





CEMETERY INTEREST FORM

(PAGE 1 OF 2)

PUBLIC WORKS, ENVIRONMENTAL DIVISION
FORT DRUM, NEW YORK

FIRST NAME:

MIDDLE NAME:

LAST NAME: **Flood**

MAIDEN NAME:

BIRTH DATE:

DEATH DATE:

DAY:

DAY:

MONTH:

MONTH:

YEAR:

YEAR:

AGE:

YEARS: MONTHS: DAYS:

GENDER:

EPITAPH OR SCRIPT: **A. F.**

EPITAPH OR SCRIPT (CONT):

MILITARY MARKER: -

Marker Plot Type: **Single**

Marker Description: **Footstone**

Family Plot ID: -

Family Plot Name:

Associated Markers, IDs: **LEW280**
(for this individual)

Associated Individuals, IDs:
(other individuals)



Map / Marker ID: **LEW281**

Individual Plot ID: **LEW281**

GPS (wgs84-18N) lat: **N44° 6' 19.153"** long: **W75° 31' 13.509"**

Cemetery: **Lewisburg, Sterlingbush, St. Patrick's**

Context: **Contiguous**

Plot Placement: **In Rows**

Grade Slope: **None**

Exposure: **Open**

Plot Accessories: -

General Comments: -

Additional Information:

References:

CEMETERY INTEREST FORM

Marker ID: LEW281

(PAGE 2 OF 2)



Flood	

PUBLIC WORKS
ENVIRONMENTAL DIVISION
FORT DRUM, NEW YORK





CEMETERY INTEREST FORM

(PAGE 1 OF 2)

PUBLIC WORKS, ENVIRONMENTAL DIVISION
FORT DRUM, NEW YORK

FIRST NAME:	Thomas
MIDDLE NAME:	
LAST NAME:	Mulvaney
MAIDEN NAME:	

BIRTH DATE:

DEATH DATE:

DAY:		DAY:	9
MONTH:		MONTH:	May
YEAR:		YEAR:	1874

AGE:

YEARS:	76	MONTHS:		DAYS:	
--------	----	---------	--	-------	--

GENDER:	M
---------	---

EPITAPH OR SCRIPT:	I.H.S. (below cross) / THOMAS MULVANEY / DIED / MAY 9, 1874, / AE. 76 y'rs. / Born in Co. Meath Ireland / Father / Is dead but not forgotten / MULVANEY
--------------------	---

EPITAPH OR SCRIPT (CONT):

EPITAPH OR SCRIPT (CONT):	
---------------------------	--

MILITARY MARKER	-
-----------------	---

Marker Plot Type:	Family
-------------------	--------

Marker Description	Pedestal with Obelisk
--------------------	-----------------------

Family Plot ID:	-
-----------------	---

Family Plot Name:	
-------------------	--

Associated Markers, IDs: (for this individual)	LEW283
---	--------

Associated Individuals, IDs: (other individuals)	
---	--



Map / Marker ID:	LEW282
------------------	---------------

Individual Plot ID:	LEW282
---------------------	---------------

GPS (wgs84-18N)	lat: N44° 6' 19.011" long: W75° 31' 13.506"
-----------------	---

Cemetery:	Lewisburg, Sterlingbush, St. Patrick's
-----------	--

Context:	Contiguous
----------	------------

Plot Placement:	In Rows
-----------------	---------

Grade Slope:	None
--------------	------

Exposure:	Open
-----------	------

Plot Accessories:	-
-------------------	---

General Comments:	-
-------------------	---

Additional Information:	Likely the first Mulvaney in the area, due to script and monument size.
-------------------------	---

References:	
-------------	--



CEMETERY INTEREST FORM

(PAGE 1 OF 2)

PUBLIC WORKS, ENVIRONMENTAL DIVISION
FORT DRUM, NEW YORK

FIRST NAME:

MIDDLE NAME:

LAST NAME: **Mulvaney**

MAIDEN NAME:

BIRTH DATE:

DEATH DATE:

DAY:

DAY:

MONTH:

MONTH:

YEAR:

YEAR:

AGE:

YEARS: MONTHS: DAYS:

GENDER:

EPITAPH OR SCRIPT: T. M.

EPITAPH OR SCRIPT (CONT):

MILITARY MARKER: -

Marker Plot Type: Single

Marker Description: Footstone

Family Plot ID: -

Family Plot Name:

Associated Markers, IDs: LEW282
(for this individual)

Associated Individuals, IDs:
(other individuals)



Map / Marker ID: **LEW283**

Individual Plot ID: **LEW283**

GPS (wgs84-18N) lat: N44° 6' 19.042" long: W75° 31' 13.428

Cemetery: Lewisburg, Sterlingbush, St. Patrick's

Context: Contiguous

Plot Placement: In Rows

Grade Slope: None

Exposure: Open

Plot Accessories: -

General Comments: -

Additional Information:

References:

CEMETERY INTEREST FORM

Marker ID: LEW283

(PAGE 2 OF 2)



Mulvaney	

PUBLIC WORKS
ENVIRONMENTAL DIVISION
FORT DRUM, NEW YORK



--

--

--



CEMETERY INTEREST FORM

(PAGE 1 OF 2)

PUBLIC WORKS, ENVIRONMENTAL DIVISION
FORT DRUM, NEW YORK

FIRST NAME:	C (Charles?)
MIDDLE NAME:	Floyd
LAST NAME:	Nolan
MAIDEN NAME:	

BIRTH DATE:

DEATH DATE:

DAY:		DAY:	
MONTH:	January	MONTH:	September
YEAR:	1890	YEAR:	1898

AGE:

YEARS:	8	MONTHS:		DAYS:	
--------	---	---------	--	-------	--

GENDER:	M
---------	---

EPITAPH OR SCRIPT:	(E face) CHARLES / NOLAN . 1854 (blank) / HANE / His wife / 1861 (blank) / (N face) BERNARD A. / OCT. 1882 / DEC. 1882 / ANNA G. / MAR. 1884 / SEPT. 1886 / C. FLOYD / JAN. 1890 / SEPT. 1898
--------------------	--

EPITAPH OR SCRIPT (CONT):	
---------------------------	--

MILITARY MARKER	-
-----------------	---

Marker Plot Type:	Family
-------------------	--------

Marker Description	Pedestal with Obelisk
--------------------	-----------------------

Family Plot ID:	LEWFP41
-----------------	---------

Family Plot Name:	Nolan
-------------------	-------

Associated Markers, IDs:	LEW285, LEW286, LEW287, LEW288
--------------------------	--------------------------------

(for this individual)

Associated Individuals, IDs:	LEW284a, LEW284b, LEW284c, LEW284d
------------------------------	---------------------------------------

(other individuals)



Map / Marker ID:	LEW284
-------------------------	---------------

Individual Plot ID:	LEW284e
---------------------	----------------

GPS (wgs84-18N)	lat: N44° 6' 19.497" long: W75° 31' 13.969
-----------------	--

Cemetery:	Lewisburg, Sterlingbush, St. Patrick's
-----------	--

Context:	Contiguous
----------	------------

Plot Placement:	In Rows
-----------------	---------

Grade Slope:	None
--------------	------

Exposure:	Open
-----------	------

Plot Accessories:	-
-------------------	---

General Comments:	-
-------------------	---

Additional Information:	
-------------------------	--

References:	
-------------	--

CEMETERY INTEREST FORM

(PAGE 2 OF 2)

Marker ID: LEW284



C (Charles?)	Floyd
Nolan	

PUBLIC WORKS
ENVIRONMENTAL DIVISION
FORT DRUM, NEW YORK





CEMETERY INTEREST FORM

(PAGE 1 OF 2)

PUBLIC WORKS, ENVIRONMENTAL DIVISION
FORT DRUM, NEW YORK

FIRST NAME:	Charles
MIDDLE NAME:	
LAST NAME:	Nolan
MAIDEN NAME:	

BIRTH DATE:

DEATH DATE:

DAY:		DAY:	
MONTH:		MONTH:	
YEAR:	1854	YEAR:	

AGE:

YEARS:		MONTHS:		DAYS:	
--------	--	---------	--	-------	--

GENDER:	M
---------	---

EPITAPH OR SCRIPT:	(E face) CHARLES / NOLAN . 1854 (blank) / HANE / His wife / 1861 (blank) / (N face) BERNARD A. / OCT. 1882 / DEC. 1882 / ANNA G. / MAR. 1884 / SEPT. 1886 / C. FLOYD / JAN. 1890 / SEPT. 1898
--------------------	--

EPITAPH OR SCRIPT (CONT):	
MILITARY MARKER	-

Marker Plot Type:	Family
-------------------	--------

Marker Description	Pedestal with Obelisk
--------------------	-----------------------

Family Plot ID:	LEWFP41
-----------------	---------

Family Plot Name:	Nolan
-------------------	-------

Associated Markers, IDs: (for this individual)	LEW285, LEW286, LEW287, LEW288
---	--------------------------------

Associated Individuals, IDs: (other individuals)	LEW284b, LEW284c, LEW284d, LEW284e
---	---------------------------------------



Map / Marker ID:	LEW284
-------------------------	---------------

Individual Plot ID:	LEW284a
---------------------	----------------

GPS (wgs84-18N)	lat: N44° 6' 19.497" long: W75° 31' 13.969
-----------------	--

Cemetery:	Lewisburg, Sterlingbush, St. Patrick's
-----------	--

Context:	Contiguous
----------	------------

Plot Placement:	In Rows
-----------------	---------

Grade Slope:	None
--------------	------

Exposure:	Open
-----------	------

Plot Accessories:	-
-------------------	---

General Comments:	-
-------------------	---

Additional Information:	
-------------------------	--

References:	
-------------	--

CEMETERY INTEREST FORM

(PAGE 2 OF 2)

Marker ID: LEW284



Charles

Nolan

PUBLIC WORKS
ENVIRONMENTAL DIVISION
FORT DRUM, NEW YORK





CEMETERY INTEREST FORM

(PAGE 1 OF 2)

PUBLIC WORKS, ENVIRONMENTAL DIVISION
FORT DRUM, NEW YORK

FIRST NAME:	Jane
MIDDLE NAME:	
LAST NAME:	Nolan
MAIDEN NAME:	

BIRTH DATE:

DEATH DATE:

DAY:		DAY:	
MONTH:		MONTH:	
YEAR:	1861	YEAR:	

AGE:

YEARS:		MONTHS:		DAYS:	
--------	--	---------	--	-------	--

GENDER:	F
---------	----------

EPITAPH OR SCRIPT:	(E face) CHARLES / NOLAN . 1854 (blank) / HANE / His wife / 1861 (blank) / (N face) BERNARD A. / OCT. 1882 / DEC. 1882 / ANNA G. / MAR. 1884 / SEPT. 1886 / C. FLOYD / JAN. 1890 / SEPT. 1898
--------------------	--

EPITAPH OR SCRIPT (CONT):	
MILITARY MARKER	-

Marker Plot Type:	Family
-------------------	--------

Marker Description	Pedestal with Obelisk
--------------------	-----------------------

Family Plot ID:	LEWFP41
-----------------	---------

Family Plot Name:	Nolan
-------------------	-------

Associated Markers, IDs: (for this individual)	LEW285, LEW286, LEW287, LEW288
---	--------------------------------

Associated Individuals, IDs: (other individuals)	LEW284a, LEW284c, LEW284d, LEW284e
---	---------------------------------------



Map / Marker ID:	LEW284
-------------------------	---------------

Individual Plot ID:	LEW284b
---------------------	----------------

GPS (wgs84-18N)	lat: N44° 6' 19.497" long: W75° 31' 13.969
-----------------	--

Cemetery:	Lewisburg, Sterlingbush, St. Patrick's
-----------	--

Context:	Contiguous
----------	------------

Plot Placement:	In Rows
-----------------	---------

Grade Slope:	None
--------------	------

Exposure:	Open
-----------	------

Plot Accessories:	-
-------------------	---

General Comments:	-
-------------------	---

Additional Information:	
-------------------------	--

References:	
-------------	--

CEMETERY INTEREST FORM

Marker ID: LEW284

(PAGE 2 OF 2)



Jane	
Nolan	

PUBLIC WORKS
ENVIRONMENTAL DIVISION
FORT DRUM, NEW YORK





CEMETERY INTEREST FORM

(PAGE 1 OF 2)

PUBLIC WORKS, ENVIRONMENTAL DIVISION
FORT DRUM, NEW YORK

FIRST NAME:	Bernard
MIDDLE NAME:	A
LAST NAME:	Nolan
MAIDEN NAME:	

BIRTH DATE:

DEATH DATE:

DAY:		DAY:	
MONTH:	October	MONTH:	December
YEAR:	1882	YEAR:	1882

AGE:

YEARS:	0	MONTHS:		DAYS:	
--------	---	---------	--	-------	--

GENDER:	M
---------	----------

EPITAPH OR SCRIPT:	(E face) CHARLES / NOLAN . 1854 (blank) / HANE / His wife / 1861 (blank) / (N face) BERNARD A. / OCT. 1882 / DEC. 1882 / ANNA G. / MAR. 1884 / SEPT. 1886 / C. FLOYD / JAN. 1890 / SEPT. 1898
--------------------	--

EPITAPH OR SCRIPT (CONT):	
MILITARY MARKER	-

Marker Plot Type:	Family
-------------------	--------

Marker Description	Pedestal with Obelisk
--------------------	-----------------------

Family Plot ID:	LEWFP41
-----------------	---------

Family Plot Name:	Nolan
-------------------	-------

Associated Markers, IDs: (for this individual)	LEW285, LEW286, LEW287, LEW288
---	--------------------------------

Associated Individuals, IDs: (other individuals)	LEW284a, LEW284b, LEW284d, LEW284e
---	---------------------------------------



Map / Marker ID:	LEW284
-------------------------	---------------

Individual Plot ID:	LEW284c
---------------------	----------------

GPS (wgs84-18N)	lat: N44° 6' 19.497" long: W75° 31' 13.969
-----------------	--

Cemetery:	Lewisburg, Sterlingbush, St. Patrick's
-----------	--

Context:	Contiguous
----------	------------

Plot Placement:	In Rows
-----------------	---------

Grade Slope:	None
--------------	------

Exposure:	Open
-----------	------

Plot Accessories:	-
-------------------	---

General Comments:	-
-------------------	---

Additional Information:	
-------------------------	--

References:	
-------------	--

CEMETERY INTEREST FORM

(PAGE 2 OF 2)

Marker ID: LEW284



Bernard	A
Nolan	

PUBLIC WORKS
ENVIRONMENTAL DIVISION
FORT DRUM, NEW YORK





CEMETERY INTEREST FORM

(PAGE 1 OF 2)

PUBLIC WORKS, ENVIRONMENTAL DIVISION
FORT DRUM, NEW YORK

FIRST NAME:	Anna
MIDDLE NAME:	G
LAST NAME:	Nolan
MAIDEN NAME:	

BIRTH DATE:

DEATH DATE:

DAY:		DAY:	
MONTH:	March	MONTH:	September
YEAR:	1884	YEAR:	1886

AGE:

YEARS:	2	MONTHS:		DAYS:	
--------	---	---------	--	-------	--

GENDER:	F
---------	----------

EPITAPH OR SCRIPT:	(E face) CHARLES / NOLAN . 1854 (blank) / HANE / His wife / 1861 (blank) / (N face) BERNARD A. / OCT. 1882 / DEC. 1882 / ANNA G. / MAR. 1884 / SEPT. 1886 / C. FLOYD / JAN. 1890 / SEPT. 1898
--------------------	--

EPITAPH OR SCRIPT (CONT):	
MILITARY MARKER	-

Marker Plot Type:	Family
-------------------	--------

Marker Description	Pedestal with Obelisk
--------------------	-----------------------

Family Plot ID:	LEWFP41
-----------------	---------

Family Plot Name:	Nolan
-------------------	-------

Associated Markers, IDs: (for this individual)	LEW285, LEW286, LEW287, LEW288
---	--------------------------------

Associated Individuals, IDs: (other individuals)	LEW284a, LEW284b, LEW284c, LEW284e
---	---------------------------------------



Map / Marker ID:	LEW284
-------------------------	---------------

Individual Plot ID:	LEW284d
---------------------	----------------

GPS (wgs84-18N)	lat: N44° 6' 19.497" long: W75° 31' 13.969
-----------------	--

Cemetery:	Lewisburg, Sterlingbush, St. Patrick's
-----------	--

Context:	Contiguous
----------	------------

Plot Placement:	In Rows
-----------------	---------

Grade Slope:	None
--------------	------

Exposure:	Open
-----------	------

Plot Accessories:	-
-------------------	---

General Comments:	-
-------------------	---

Additional Information:	
-------------------------	--

References:	
-------------	--

CEMETERY INTEREST FORM

(PAGE 2 OF 2)

Marker ID: LEW284



Anna	G
Nolan	

PUBLIC WORKS
ENVIRONMENTAL DIVISION
FORT DRUM, NEW YORK





CEMETERY INTEREST FORM

(PAGE 1 OF 2)

PUBLIC WORKS, ENVIRONMENTAL DIVISION
FORT DRUM, NEW YORK

FIRST NAME:	<input type="text"/>
MIDDLE NAME:	<input type="text"/>
LAST NAME:	Nolan
MAIDEN NAME:	<input type="text"/>

<i>BIRTH DATE:</i>		<i>DEATH DATE:</i>	
DAY:	<input type="text"/>	DAY:	<input type="text"/>
MONTH:	<input type="text"/>	MONTH:	<input type="text"/>
YEAR:	<input type="text"/>	YEAR:	<input type="text"/>

<i>AGE:</i>					
YEARS:	<input type="text"/>	MONTHS:	<input type="text"/>	DAYS:	<input type="text"/>

GENDER:	<input type="text"/>
---------	----------------------

EPITAPH OR SCRIPT:	N
--------------------	---

EPITAPH OR SCRIPT (CONT):	<input type="text"/>
---------------------------	----------------------

MILITARY MARKER	-
-----------------	---

Marker Plot Type:	Family
-------------------	--------

Marker Description	Enclosure
--------------------	-----------

Family Plot ID:	LEWFP41
-----------------	---------

Family Plot Name:	Nolan
-------------------	-------

Associated Markers, IDs:	LEW284, LEW286, LEW287, LEW288
(for this individual)	

Associated Individuals, IDs:	<input type="text"/>
(other individuals)	



Map / Marker ID:	LEW285
-------------------------	---------------

Individual Plot ID:	LEW285
---------------------	---------------

GPS (wgs84-18N)	lat: N44° 6' 19.499" long: W75° 31' 13.971
-----------------	--

Cemetery:	Lewisburg, Sterlingbush, St. Patrick's
-----------	--

Context:	Contiguous
----------	------------

Plot Placement:	In Rows
-----------------	---------

Grade Slope:	None
--------------	------

Exposure:	Open
-----------	------

Plot Accessories:	-
-------------------	---

General Comments:	-
-------------------	---

Additional Information:	<input type="text"/>
-------------------------	----------------------

References:	<input type="text"/>
-------------	----------------------

CEMETERY INTEREST FORM

Marker ID: LEW285

(PAGE 2 OF 2)



Nolan	

PUBLIC WORKS
ENVIRONMENTAL DIVISION
FORT DRUM, NEW YORK





CEMETERY INTEREST FORM

(PAGE 1 OF 2)

PUBLIC WORKS, ENVIRONMENTAL DIVISION
FORT DRUM, NEW YORK

FIRST NAME:

MIDDLE NAME:

LAST NAME: **Nolan**

MAIDEN NAME:

BIRTH DATE:

DEATH DATE:

DAY:

DAY:

MONTH:

MONTH:

YEAR:

YEAR:

AGE:

YEARS: MONTHS: DAYS:

GENDER:

EPITAPH OR SCRIPT: **BERNARD**

EPITAPH OR SCRIPT (CONT):

MILITARY MARKER: -

Marker Plot Type: **Single**

Marker Description: **Headstone**

Family Plot ID: **LEWFP41**

Family Plot Name: **Nolan**

Associated Markers, IDs:
(for this individual) **LEW284, LEW285**

Associated Individuals, IDs:
(other individuals)



Map / Marker ID: **LEW286**

Individual Plot ID: **LEW286**

GPS (wgs84-18N) lat: **N44° 6' 19.507"** long: **W75° 31' 14.073**

Cemetery: **Lewisburg, Sterlingbush, St. Patrick's**

Context: **Contiguous**

Plot Placement: **In Rows**

Grade Slope: **None**

Exposure: **Open**

Plot Accessories: -

General Comments: -

Additional Information:

References:

CEMETERY INTEREST FORM

(PAGE 2 OF 2)

Marker ID: LEW286



Nolan	

PUBLIC WORKS
ENVIRONMENTAL DIVISION
FORT DRUM, NEW YORK





CEMETERY INTEREST FORM

(PAGE 1 OF 2)

PUBLIC WORKS, ENVIRONMENTAL DIVISION
FORT DRUM, NEW YORK

FIRST NAME:

MIDDLE NAME:

LAST NAME: **Nolan**

MAIDEN NAME:

BIRTH DATE:

DEATH DATE:

DAY:

DAY:

MONTH:

MONTH:

YEAR:

YEAR:

AGE:

YEARS:

MONTHS:

DAYS:

GENDER:

EPITAPH OR SCRIPT: ANNA

EPITAPH OR SCRIPT (CONT):

MILITARY MARKER: -

Marker Plot Type: Single

Marker Description: Headstone

Family Plot ID: LEWFP41

Family Plot Name: Nolan

Associated Markers, IDs:
(for this individual)

LEW284, LEW285

Associated Individuals, IDs:
(other individuals)



Map / Marker ID: **LEW287**

Individual Plot ID: **LEW287**

GPS (wgs84-18N) lat: N44° 6' 19.469" long: W75° 31' 14.048

Cemetery: Lewisburg, Sterlingbush, St. Patrick's

Context: Contiguous

Plot Placement: In Rows

Grade Slope: None

Exposure: Open

Plot Accessories: -

General Comments: -

Additional Information:

References:

CEMETERY INTEREST FORM

(PAGE 2 OF 2)

Marker ID: LEW287



Nolan	

PUBLIC WORKS
ENVIRONMENTAL DIVISION
FORT DRUM, NEW YORK





CEMETERY INTEREST FORM

(PAGE 1 OF 2)

PUBLIC WORKS, ENVIRONMENTAL DIVISION
FORT DRUM, NEW YORK

FIRST NAME:

MIDDLE NAME:

LAST NAME: **Nolan**

MAIDEN NAME:

BIRTH DATE:

DEATH DATE:

DAY:

DAY:

MONTH:

MONTH:

YEAR:

YEAR:

AGE:

YEARS: MONTHS: DAYS:

GENDER:

EPITAPH OR SCRIPT: **FLOYD**

EPITAPH OR SCRIPT (CONT):

MILITARY MARKER: -

Marker Plot Type: **Single**

Marker Description: **Headstone**

Family Plot ID: **LEWFP41**

Family Plot Name: **Nolan**

Associated Markers, IDs:
(for this individual) **LEW284, LEW285**

Associated Individuals, IDs:
(other individuals)



Map / Marker ID: **LEW288**

Individual Plot ID: **LEW288**

GPS (wgs84-18N) lat: **N44° 6' 19.433"** long: **W75° 31' 14.020"**

Cemetery: **Lewisburg, Sterlingbush, St. Patrick's**

Context: **Contiguous**

Plot Placement: **In Rows**

Grade Slope: **None**

Exposure: **Open**

Plot Accessories: -

General Comments: -

Additional Information:

References:

CEMETERY INTEREST FORM

Marker ID: LEW288

(PAGE 2 OF 2)



Nolan	

PUBLIC WORKS
ENVIRONMENTAL DIVISION
FORT DRUM, NEW YORK





CEMETERY INTEREST FORM

(PAGE 1 OF 2)

PUBLIC WORKS, ENVIRONMENTAL DIVISION
FORT DRUM, NEW YORK

FIRST NAME:	Bridget
MIDDLE NAME:	
LAST NAME:	McTaggart
MAIDEN NAME:	

BIRTH DATE:

DEATH DATE:

DAY:		DAY:	2
MONTH:		MONTH:	November
YEAR:		YEAR:	1874

AGE:

YEARS:	72	MONTHS:	6	DAYS:	
--------	----	---------	---	-------	--

GENDER:	F
---------	---

EPITAPH OR SCRIPT:	(cross) / BRIDGET / WIFE OF / THOMAS MCTAGGART / DIED / Nov. 2, 1874, / AE. 72 y's. & 6 m's.
--------------------	--

EPITAPH OR SCRIPT (CONT):	
---------------------------	--

MILITARY MARKER	-
-----------------	---

Marker Plot Type:	Single
-------------------	--------

Marker Description	Headstone
--------------------	-----------

Family Plot ID:	-
-----------------	---

Family Plot Name:	
-------------------	--

Associated Markers, IDs: (for this individual)	LEW290
---	--------

Associated Individuals, IDs: (other individuals)	LEW293a, LEW293b
---	------------------



Map / Marker ID:	LEW289
------------------	---------------

Individual Plot ID:	LEW289
---------------------	---------------

GPS (wgs84-18N)	lat: N44° 6' 19.336" long: W75° 31' 13.959
-----------------	--

Cemetery:	Lewisburg, Sterlingbush, St. Patrick's
-----------	--

Context:	Contiguous
----------	------------

Plot Placement:	In Rows
-----------------	---------

Grade Slope:	None
--------------	------

Exposure:	Open
-----------	------

Plot Accessories:	-
-------------------	---

General Comments:	-
-------------------	---

Additional Information:	
-------------------------	--

References:	
-------------	--

CEMETERY INTEREST FORM

(PAGE 2 OF 2)

Marker ID: LEW289



Bridget

McTaggart

PUBLIC WORKS
ENVIRONMENTAL DIVISION
FORT DRUM, NEW YORK





CEMETERY INTEREST FORM

(PAGE 1 OF 2)

PUBLIC WORKS, ENVIRONMENTAL DIVISION
FORT DRUM, NEW YORK

FIRST NAME:

MIDDLE NAME:

LAST NAME: **McTaggart**

MAIDEN NAME:

BIRTH DATE:

DEATH DATE:

DAY:

DAY:

MONTH:

MONTH:

YEAR:

YEAR:

AGE:

YEARS: MONTHS: DAYS:

GENDER:

EPITAPH OR SCRIPT: **B. M.**

EPITAPH OR SCRIPT (CONT):

MILITARY MARKER: -

Marker Plot Type: **Single**

Marker Description: **Footstone**

Family Plot ID: -

Family Plot Name:

Associated Markers, IDs: **LEW289**
(for this individual)

Associated Individuals, IDs:
(other individuals)



Map / Marker ID: **LEW290**

Individual Plot ID: **LEW290**

GPS (wgs84-18N) lat: **N44° 6' 19.364"** long: **W75° 31' 13.891"**

Cemetery: **Lewisburg, Sterlingbush, St. Patrick's**

Context: **Contiguous**

Plot Placement: **In Rows**

Grade Slope: **None**

Exposure: **Open**

Plot Accessories: -

General Comments: -

Additional Information:

References:

CEMETERY INTEREST FORM

(PAGE 2 OF 2)

Marker ID: LEW290



McTaggart	

PUBLIC WORKS
ENVIRONMENTAL DIVISION
FORT DRUM, NEW YORK





CEMETERY INTEREST FORM

(PAGE 1 OF 2)

PUBLIC WORKS, ENVIRONMENTAL DIVISION
FORT DRUM, NEW YORK

FIRST NAME: **(James?)**

MIDDLE NAME:

LAST NAME: **(Reead?)**

MAIDEN NAME:

BIRTH DATE:

DEATH DATE:

DAY:

DAY: 16

MONTH:

MONTH: June

YEAR:

YEAR: 1883

AGE:

YEARS: MONTHS: DAYS:

GENDER: M

EPITAPH OR SCRIPT: (cross) / (JAMES? (REEAD?) / died / June 16, 1883 / Aged / ... (illegible) ...

EPITAPH OR SCRIPT (CONT):

MILITARY MARKER GAR / 1861 / 1865

Marker Plot Type: Single

Marker Description: Headstone

Family Plot ID: -

Family Plot Name:

Associated Markers, IDs: LEW292
(for this individual)

Associated Individuals, IDs: (other individuals)



Map / Marker ID: LEW291

Individual Plot ID: LEW291

GPS (wgs84-18N) lat: N44° 6' 19.323" long: W75° 31' 13.843

Cemetery: Lewisburg, Sterlingbush, St. Patrick's

Context: Isolated

Plot Placement: Random

Grade Slope: None

Exposure: Open

Plot Accessories: Flag

General Comments: New Veteran Marker Placed on 25 June 2012.

Additional Information:

References:

CEMETERY INTEREST FORM

Marker ID: LEW291

(PAGE 2 OF 2)



(James?)	
(Reed?)	

PUBLIC WORKS
ENVIRONMENTAL DIVISION
FORT DRUM, NEW YORK





CEMETERY INTEREST FORM

(PAGE 1 OF 2)

PUBLIC WORKS, ENVIRONMENTAL DIVISION
FORT DRUM, NEW YORK

FIRST NAME:

MIDDLE NAME:

LAST NAME: **(Reed?)**

MAIDEN NAME:

BIRTH DATE:

DEATH DATE:

DAY:

DAY:

MONTH:

MONTH:

YEAR:

YEAR:

AGE:

YEARS: MONTHS: DAYS:

GENDER:

EPITAPH OR SCRIPT: J. R.

EPITAPH OR SCRIPT (CONT):

MILITARY MARKER: -

Marker Plot Type: Single

Marker Description: Footstone

Family Plot ID: -

Family Plot Name:

Associated Markers, IDs: LEW291
(for this individual)

Associated Individuals, IDs:
(other individuals)



Map / Marker ID: **LEW292**

Individual Plot ID: **LEW292**

GPS (wgs84-18N) lat: N44° 6' 19.351" long: W75° 31' 13.774

Cemetery: Lewisburg, Sterlingbush, St. Patrick's

Context: Isolated

Plot Placement: Random

Grade Slope: None

Exposure: Open

Plot Accessories: -

General Comments: -

Additional Information:

References:

CEMETERY INTEREST FORM

Marker ID: LEW292

(PAGE 2 OF 2)



(Reed?)	

PUBLIC WORKS
ENVIRONMENTAL DIVISION
FORT DRUM, NEW YORK





CEMETERY INTEREST FORM

(PAGE 1 OF 2)

PUBLIC WORKS, ENVIRONMENTAL DIVISION
FORT DRUM, NEW YORK

FIRST NAME:	Thomas
MIDDLE NAME:	
LAST NAME:	McTaggart
MAIDEN NAME:	

BIRTH DATE:

DEATH DATE:

DAY:		DAY:	25
MONTH:		MONTH:	January
YEAR:		YEAR:	1857

AGE:

YEARS:	68	MONTHS:		DAYS:	
--------	----	---------	--	-------	--

GENDER:	M
---------	---

EPITAPH OR SCRIPT:	THOMAS McTAGGART / DIED / Jan. 25, 1857, / AE. 68 y'rs. / MICHAEL, / SON OF / Thomas & Bridget McTaggart. / Killed in Battle at Petersburg / June 17, 1864 / AE. 28 y's. 2m's. 17 d's. / Donor to the B ... (illegible) .. / May their souls rest in peace.
--------------------	---

EPITAPH OR SCRIPT (CONT):	
---------------------------	--

MILITARY MARKER	(Flag)
-----------------	--------

Marker Plot Type:	Double
-------------------	--------

Marker Description	Headstone
--------------------	-----------

Family Plot ID:	-
-----------------	---

Family Plot Name:	
-------------------	--

Associated Markers, IDs: (for this individual)	-
---	---

Associated Individuals, IDs: (other individuals)	LEW289, LEW293b
---	-----------------



Map / Marker ID:	LEW293
------------------	---------------

Individual Plot ID:	LEW293a
---------------------	----------------

GPS (wgs84-18N)	lat: N44° 6' 19.291" long: W75° 31' 13.928
-----------------	--

Cemetery:	Lewisburg, Sterlingbush, St. Patrick's
-----------	--

Context:	Contiguous
----------	------------

Plot Placement:	In Rows
-----------------	---------

Grade Slope:	None
--------------	------

Exposure:	Tree Overhang
-----------	---------------

Plot Accessories:	Flag
-------------------	------

General Comments:	-
-------------------	---

Additional Information:	
-------------------------	--

References:	
-------------	--

CEMETERY INTEREST FORM

Marker ID: LEW293

(PAGE 2 OF 2)



Thomas	
McTaggart	

PUBLIC WORKS
ENVIRONMENTAL DIVISION
FORT DRUM, NEW YORK





CEMETERY INTEREST FORM

(PAGE 1 OF 2)

PUBLIC WORKS, ENVIRONMENTAL DIVISION
FORT DRUM, NEW YORK

FIRST NAME:	Michael
MIDDLE NAME:	
LAST NAME:	McTaggart
MAIDEN NAME:	

<i>BIRTH DATE:</i>		<i>DEATH DATE:</i>	
DAY:		DAY:	17
MONTH:		MONTH:	June
YEAR:		YEAR:	1864

<i>AGE:</i>			
YEARS:	28	DAYS:	17
MONTHS:	2		

GENDER:	M
---------	---

EPITAPH OR SCRIPT:	THOMAS McTAGGART / DIED / Jan. 25, 1857, / AE. 68 y'rs. / MICHAEL, / SON OF / Thomas & Bridget McTaggart. / Killed in Battle at Petersburg / June 17, 1864 / AE. 28 y's. 2m's. 17 d's. / Donor to the B ... (illegible) .. / May their souls rest in peace.
--------------------	---

EPITAPH OR SCRIPT (CONT):	
---------------------------	--

MILITARY MARKER	VETERAN / 61 - 65
-----------------	-------------------

Marker Plot Type:	Double
-------------------	--------

Marker Description	Headstone
--------------------	-----------

Family Plot ID:	-
-----------------	---

Family Plot Name:	
-------------------	--

Associated Markers, IDs: (for this individual)	-
---	---

Associated Individuals, IDs: (other individuals)	LEW289, LEW293a
---	-----------------



Map / Marker ID:	LEW293
-------------------------	---------------

Individual Plot ID:	LEW293b
---------------------	----------------

GPS (wgs84-18N)	lat: N44° 6' 19.291" long: W75° 31' 13.928
-----------------	--

Cemetery:	Lewisburg, Sterlingbush, St. Patrick's
-----------	--

Context:	Contiguous
----------	------------

Plot Placement:	In Rows
-----------------	---------

Grade Slope:	None
--------------	------

Exposure:	Tree Overhang
-----------	---------------

Plot Accessories:	Flag
-------------------	------

General Comments:	New Veteran Marker Placed on 25 June 2012.
-------------------	--

Additional Information:	McTAGGART, MICHAEL.—Age, 28 years. Enlisted, December 18, 1863, at Diana; mustered in as private, Co. K, December 21, 1863, to serve three years; killed in action, June 17, 1864, place not stated. (Killed on the 17th at Petersburg:
-------------------------	---

References:	Co. K, 14th NY, H.A. -Military Roster (http://dmna.ny.gov/historic/reghist/reghistindex.htm) and Epitaph
-------------	---

CEMETERY INTEREST FORM

Marker ID: LEW293

(PAGE 2 OF 2)



Michael	
McTaggart	

PUBLIC WORKS
ENVIRONMENTAL DIVISION
FORT DRUM, NEW YORK





CEMETERY INTEREST FORM

(PAGE 1 OF 2)

PUBLIC WORKS, ENVIRONMENTAL DIVISION
FORT DRUM, NEW YORK

FIRST NAME:	Patrick
MIDDLE NAME:	
LAST NAME:	Allen
MAIDEN NAME:	

BIRTH DATE:

DEATH DATE:

DAY:		DAY:	
MONTH:		MONTH:	
YEAR:	1816	YEAR:	1881

AGE:

YEARS:	65	MONTHS:		DAYS:	
--------	----	---------	--	-------	--

GENDER:	M
---------	---

EPITAPH OR SCRIPT:	ALLEN / PATRICK ALLEN / 1816 - 1881 / BRIDGET HIS WIFE / 1835 - 1903 / INFANT THOMAS / THOMAS ALLEN / 1822 - 1890
--------------------	---

EPITAPH OR SCRIPT (CONT):	
---------------------------	--

MILITARY MARKER	-
-----------------	---

Marker Plot Type:	Family
-------------------	--------

Marker Description	Headstone
--------------------	-----------

Family Plot ID:	LEWFP42
-----------------	---------

Family Plot Name:	Allen
-------------------	-------

Associated Markers, IDs:	LEW295
(for this individual)	

Associated Individuals, IDs:	LEW294b, LEW294c, LEW295
(other individuals)	



Map / Marker ID:	LEW294
------------------	---------------

Individual Plot ID:	LEW294a
---------------------	----------------

GPS (wgs84-18N)	lat: N44° 6' 19.065" long: W75° 31' 13.794
-----------------	--

Cemetery:	Lewisburg, Sterlingbush, St. Patrick's
-----------	--

Context:	Isolated
----------	----------

Plot Placement:	In Rows
-----------------	---------

Grade Slope:	None
--------------	------

Exposure:	Open
-----------	------

Plot Accessories:	-
-------------------	---

General Comments:	For more information regarding Infant Thomas, see LEW295.
-------------------	---

Additional Information:	
-------------------------	--

References:	
-------------	--

CEMETERY INTEREST FORM

(PAGE 2 OF 2)

Marker ID: LEW294



Patrick

Allen

PUBLIC WORKS
ENVIRONMENTAL DIVISION
FORT DRUM, NEW YORK





CEMETERY INTEREST FORM

(PAGE 1 OF 2)

PUBLIC WORKS, ENVIRONMENTAL DIVISION
FORT DRUM, NEW YORK

FIRST NAME:	Bridget
MIDDLE NAME:	
LAST NAME:	Allen
MAIDEN NAME:	

BIRTH DATE:

DEATH DATE:

DAY:		DAY:	
MONTH:		MONTH:	
YEAR:	1835	YEAR:	1903

AGE:

YEARS:	68	MONTHS:		DAYS:	
--------	----	---------	--	-------	--

GENDER:	F
---------	----------

EPITAPH OR SCRIPT:	ALLEN / PATRICK ALLEN / 1816 - 1881 / BRIDGET HIS WIFE / 1835 - 1903 / INFANT THOMAS / THOMAS ALLEN / 1822 - 1890
--------------------	---

EPITAPH OR SCRIPT (CONT):	
---------------------------	--

MILITARY MARKER	-
-----------------	---

Marker Plot Type:	Family
-------------------	--------

Marker Description	Headstone
--------------------	-----------

Family Plot ID:	LEWFP42
-----------------	---------

Family Plot Name:	Allen
-------------------	-------

Associated Markers, IDs:	LEW295
--------------------------	--------

(for this individual)

Associated Individuals, IDs:	LEW294a, LEW294c, LEW295
------------------------------	--------------------------

(other individuals)



Map / Marker ID:	LEW294
-------------------------	---------------

Individual Plot ID:	LEW294b
---------------------	----------------

GPS (wgs84-18N)	lat: N44° 6' 19.065" long: W75° 31' 13.794
-----------------	--

Cemetery:	Lewisburg, Sterlingbush, St. Patrick's
-----------	--

Context:	Isolated
----------	----------

Plot Placement:	In Rows
-----------------	---------

Grade Slope:	None
--------------	------

Exposure:	Open
-----------	------

Plot Accessories:	-
-------------------	---

General Comments:	For more information regarding Infant Thomas, see LEW295.
-------------------	---

Additional Information:	
-------------------------	--

References:	
-------------	--

CEMETERY INTEREST FORM

(PAGE 2 OF 2)

Marker ID: LEW294



Bridget

Allen

PUBLIC WORKS
ENVIRONMENTAL DIVISION
FORT DRUM, NEW YORK





CEMETERY INTEREST FORM

(PAGE 1 OF 2)

PUBLIC WORKS, ENVIRONMENTAL DIVISION
FORT DRUM, NEW YORK

FIRST NAME:	Thomas
MIDDLE NAME:	
LAST NAME:	Allen
MAIDEN NAME:	

BIRTH DATE:

DEATH DATE:

DAY:		DAY:	
MONTH:		MONTH:	
YEAR:	1822	YEAR:	1890

AGE:

YEARS:	68	MONTHS:		DAYS:	
--------	----	---------	--	-------	--

GENDER:	M
---------	---

EPITAPH OR SCRIPT:	ALLEN / PATRICK ALLEN / 1816 - 1881 / BRIDGET HIS WIFE / 1835 - 1903 / INFANT THOMAS / THOMAS ALLEN / 1822 - 1890
--------------------	---

EPITAPH OR SCRIPT (CONT):	
---------------------------	--

MILITARY MARKER	-
-----------------	---

Marker Plot Type:	Family
-------------------	--------

Marker Description	Headstone
--------------------	-----------

Family Plot ID:	LEWFP42
-----------------	---------

Family Plot Name:	Allen
-------------------	-------

Associated Markers, IDs:	LEW295
(for this individual)	

Associated Individuals, IDs:	LEW294a, LEW294b, LEW295
(other individuals)	



Map / Marker ID:	LEW294
------------------	---------------

Individual Plot ID:	LEW294c
---------------------	----------------

GPS (wgs84-18N)	lat: N44° 6' 19.065" long: W75° 31' 13.794
-----------------	--

Cemetery:	Lewisburg, Sterlingbush, St. Patrick's
-----------	--

Context:	Isolated
----------	----------

Plot Placement:	In Rows
-----------------	---------

Grade Slope:	None
--------------	------

Exposure:	Open
-----------	------

Plot Accessories:	-
-------------------	---

General Comments:	For more information regarding Infant Thomas, see LEW295.
-------------------	---

Additional Information:	
-------------------------	--

References:	
-------------	--

CEMETERY INTEREST FORM

(PAGE 2 OF 2)

Marker ID: LEW294



Thomas

Allen

PUBLIC WORKS
ENVIRONMENTAL DIVISION
FORT DRUM, NEW YORK





CEMETERY INTEREST FORM

(PAGE 1 OF 2)

PUBLIC WORKS, ENVIRONMENTAL DIVISION
FORT DRUM, NEW YORK

FIRST NAME:	Thomas
MIDDLE NAME:	E
LAST NAME:	Allen
MAIDEN NAME:	

BIRTH DATE:

DEATH DATE:

DAY:		DAY:	14
MONTH:		MONTH:	March
YEAR:		YEAR:	1871

AGE:

YEARS:	1	MONTHS:	1	DAYS:	
--------	---	---------	---	-------	--

GENDER:	M
---------	---

EPITAPH OR SCRIPT:	I.H.S. (in cross) / THOMAS E. / Son of / Patrick & Bridget / Allen / died Mar. 14, 1871 / AE. 1 yr. & 1 mo. / (to?) fair for earth. Just fit / for heaven.
--------------------	--

EPITAPH OR SCRIPT (CONT):	
---------------------------	--

MILITARY MARKER	-
-----------------	---

Marker Plot Type:	Single
-------------------	--------

Marker Description	Headstone
--------------------	-----------

Family Plot ID:	LEWFP42
-----------------	---------

Family Plot Name:	Allen
-------------------	-------

Associated Markers, IDs:	LEW294, LEW296
(for this individual)	

Associated Individuals, IDs:	LEW294a, LEW294b, LEW294c
(other individuals)	



Map / Marker ID:	LEW295
------------------	---------------

Individual Plot ID:	LEW295
---------------------	---------------

GPS (wgs84-18N)	lat: N44° 6' 19.122" long: W75° 31' 13.598
-----------------	--

Cemetery:	Lewisburg, Sterlingbush, St. Patrick's
-----------	--

Context:	-
----------	---

Plot Placement:	-
-----------------	---

Grade Slope:	-
--------------	---

Exposure:	-
-----------	---

Plot Accessories:	-
-------------------	---

General Comments:	Relocated to the west side of LEW280
-------------------	--------------------------------------

Additional Information:	
-------------------------	--

References:	
-------------	--

CEMETERY INTEREST FORM

(PAGE 2 OF 2)

Marker ID: LEW295



Thomas	E
Allen	

PUBLIC WORKS
ENVIRONMENTAL DIVISION
FORT DRUM, NEW YORK





CEMETERY INTEREST FORM

(PAGE 1 OF 2)

PUBLIC WORKS, ENVIRONMENTAL DIVISION
FORT DRUM, NEW YORK

FIRST NAME:

MIDDLE NAME:

LAST NAME: **Allen**

MAIDEN NAME:

BIRTH DATE:

DEATH DATE:

DAY:

DAY:

MONTH:

MONTH:

YEAR:

YEAR:

AGE:

YEARS: MONTHS: DAYS:

GENDER:

EPITAPH OR SCRIPT: T. A.

EPITAPH OR SCRIPT (CONT):

MILITARY MARKER: -

Marker Plot Type: Single

Marker Description: Footstone

Family Plot ID: LEWFP42

Family Plot Name: Allen

Associated Markers, IDs:
(for this individual)

LEW295

Associated Individuals, IDs:
(other individuals)



Map / Marker ID: **LEW296**

Individual Plot ID: **LEW296**

GPS (wgs84-18N) lat: N44° 6' 19.115" long: W75° 31' 13.594

Cemetery: Lewisburg, Sterlingbush, St. Patrick's

Context: -

Plot Placement: -

Grade Slope: -

Exposure: -

Plot Accessories: -

General Comments: Relocated to the west side of LEW280

Additional Information:

References:

CEMETERY INTEREST FORM

(PAGE 2 OF 2)

Marker ID: LEW296



Allen	

PUBLIC WORKS
ENVIRONMENTAL DIVISION
FORT DRUM, NEW YORK





CEMETERY INTEREST FORM

(PAGE 1 OF 2)

PUBLIC WORKS, ENVIRONMENTAL DIVISION
FORT DRUM, NEW YORK

FIRST NAME:	William
MIDDLE NAME:	
LAST NAME:	Mulvaney
MAIDEN NAME:	

BIRTH DATE:

DEATH DATE:

DAY:		DAY:	29
MONTH:		MONTH:	December
YEAR:		YEAR:	1865

AGE:

YEARS:	1	MONTHS:	8	DAYS:	3
--------	---	---------	---	-------	---

GENDER:	M
---------	---

EPITAPH OR SCRIPT: (cross) / WILLIAM / Son of / Thomas & Sarah / MULVANEY, / Died Dec. 29, 1865, / AE. 1 yr. 8 m's. 2 ds.

EPITAPH OR SCRIPT (CONT):

MILITARY MARKER	-
-----------------	---

Marker Plot Type:	Single
-------------------	--------

Marker Description	Headstone
--------------------	-----------

Family Plot ID:	-
-----------------	---

Family Plot Name:	
-------------------	--

Associated Markers, IDs:	-
--------------------------	---

(for this individual)

Associated Individuals, IDs:	LEW298
------------------------------	--------

(other individuals)



Map / Marker ID:	LEW297
------------------	---------------

Individual Plot ID:	LEW297
---------------------	---------------

GPS (wgs84-18N)	lat: N44° 6' 18.985" long: W75° 31' 13.754
-----------------	--

Cemetery:	Lewisburg, Sterlingbush, St. Patrick's
-----------	--

Context:	Contiguous
----------	------------

Plot Placement:	In Rows
-----------------	---------

Grade Slope:	None
--------------	------

Exposure:	Open
-----------	------

Plot Accessories:	-
-------------------	---

General Comments:	-
-------------------	---

Additional Information:	
-------------------------	--

References:	
-------------	--

CEMETERY INTEREST FORM

Marker ID: LEW297

(PAGE 2 OF 2)



William	
Mulvaney	

PUBLIC WORKS
ENVIRONMENTAL DIVISION
FORT DRUM, NEW YORK





CEMETERY INTEREST FORM

(PAGE 1 OF 2)

PUBLIC WORKS, ENVIRONMENTAL DIVISION
FORT DRUM, NEW YORK

FIRST NAME:	Thomas
MIDDLE NAME:	
LAST NAME:	Mulvaney
MAIDEN NAME:	

<i>BIRTH DATE:</i>		<i>DEATH DATE:</i>	
DAY:		DAY:	16
MONTH:		MONTH:	October
YEAR:		YEAR:	1895

<i>AGE:</i>			
YEARS:		DAYS:	
MONTHS:			

GENDER:	M
---------	---

EPITAPH OR SCRIPT:	(cross) / THOMAS MULVANEY / DIED / OCT. 16, 1895 / ... (illegible)...
--------------------	---

EPITAPH OR SCRIPT (CONT):	
---------------------------	--

MILITARY MARKER	-
-----------------	---

Marker Plot Type:	Single
-------------------	--------

Marker Description	Headstone
--------------------	-----------

Family Plot ID:	-
-----------------	---

Family Plot Name:	
-------------------	--

Associated Markers, IDs:	-
--------------------------	---

(for this individual)

Associated Individuals, IDs:	LEWFP297
------------------------------	----------

(other individuals)



Map / Marker ID:	LEW298
------------------	---------------

Individual Plot ID:	LEW298
---------------------	---------------

GPS (wgs84-18N)	lat: N44° 6' 18.956" long: W75° 31' 13.738
-----------------	--

Cemetery:	Lewisburg, Sterlingbush, St. Patrick's
-----------	--

Context:	Contiguous
----------	------------

Plot Placement:	In Rows
-----------------	---------

Grade Slope:	None
--------------	------

Exposure:	Open
-----------	------

Plot Accessories:	-
-------------------	---

General Comments:	-
-------------------	---

Additional Information:	
-------------------------	--

References:	
-------------	--

CEMETERY INTEREST FORM

Marker ID: LEW298

(PAGE 2 OF 2)



Thomas

Mulvaney

PUBLIC WORKS
ENVIRONMENTAL DIVISION
FORT DRUM, NEW YORK





CEMETERY INTEREST FORM

(PAGE 1 OF 2)

PUBLIC WORKS, ENVIRONMENTAL DIVISION
FORT DRUM, NEW YORK

FIRST NAME:	Thomas
MIDDLE NAME:	
LAST NAME:	Beahan
MAIDEN NAME:	

BIRTH DATE:

DEATH DATE:

DAY:		DAY:	
MONTH:		MONTH:	
YEAR:	1865	YEAR:	1937

AGE:

YEARS:	72	MONTHS:		DAYS:	
--------	----	---------	--	-------	--

GENDER:	M
---------	---

EPITAPH OR SCRIPT:	(cross) / THOMAS / BEAHAN / 1865 - 1937
--------------------	---

EPITAPH OR SCRIPT (CONT):	
---------------------------	--

MILITARY MARKER	-
-----------------	---

Marker Plot Type:	Single
-------------------	--------

Marker Description	Headstone
--------------------	-----------

Family Plot ID:	-
-----------------	---


Family Plot Name:	
-------------------	--

Associated Markers, IDs:	-
--------------------------	---

(for this individual)

Associated Individuals, IDs:	
------------------------------	--

(other individuals)



Map / Marker ID:	LEW299
------------------	---------------

Individual Plot ID:	LEW299
---------------------	---------------

GPS (wgs84-18N)	lat: N44° 6' 19.292" long: W75° 31' 14.095
-----------------	--

Cemetery:	Lewisburg, Sterlingbush, St. Patrick's
-----------	--

Context:	Contiguous
----------	------------

Plot Placement:	In Rows
-----------------	---------

Grade Slope:	None
--------------	------

Exposure:	Open
-----------	------

Plot Accessories:	-
-------------------	---

General Comments:	Primary element rock material is granite.
-------------------	---

Additional Information:	
-------------------------	--

References:	
-------------	--

CEMETERY INTEREST FORM

Marker ID: LEW299

(PAGE 2 OF 2)



Thomas

Beahan

PUBLIC WORKS
ENVIRONMENTAL DIVISION
FORT DRUM, NEW YORK





CEMETERY INTEREST FORM

(PAGE 1 OF 2)

PUBLIC WORKS, ENVIRONMENTAL DIVISION
FORT DRUM, NEW YORK

FIRST NAME: **William**

MIDDLE NAME:

LAST NAME: **Pierce**

MAIDEN NAME:

BIRTH DATE:

DEATH DATE:

DAY:

DAY:

MONTH: **June**

MONTH: **March**

YEAR:

YEAR: **1917**

AGE:

YEARS: MONTHS: DAYS:

GENDER: **M**

EPITAPH OR SCRIPT: **WILLIAM / PIERCE / BORN / June 18(3?)1 / DIED / MARCH 1917 / MAY HIS SOUL / REST IN PEACE / PIERCE**

EPITAPH OR SCRIPT (CONT):

MILITARY MARKER: **-**

Marker Plot Type: **Single**

Marker Description: **Headstone**

Family Plot ID: **-**

Family Plot Name:

Associated Markers, IDs: **-**

(for this individual)

Associated Individuals, IDs:

(other individuals)



Map / Marker ID: **LEW300**

Individual Plot ID: **LEW300**

GPS (wgs84-18N) lat: **N44° 6' 19.259"** long: **W75° 31' 14.074**

Cemetery: **Lewisburg, Sterlingbush, St. Patrick's**

Context: **Contiguous**

Plot Placement: **In Rows**

Grade Slope: **None**

Exposure: **Open**

Plot Accessories: **-**

General Comments: **-**

Additional Information:

References:

CEMETERY INTEREST FORM

(PAGE 2 OF 2)

Marker ID: LEW300



William	
Pierce	

PUBLIC WORKS
ENVIRONMENTAL DIVISION
FORT DRUM, NEW YORK





CEMETERY INTEREST FORM

(PAGE 1 OF 2)

PUBLIC WORKS, ENVIRONMENTAL DIVISION
FORT DRUM, NEW YORK

FIRST NAME: **(Unknown)**

MIDDLE NAME:

LAST NAME: **(Unknown)**

MAIDEN NAME:

BIRTH DATE: DAY: MONTH: YEAR: **DEATH DATE:** DAY: MONTH: YEAR:

AGE: YEARS: MONTHS: DAYS:

GENDER: M

EPITAPH OR SCRIPT: (illegible / missing)

EPITAPH OR SCRIPT (CONT):

MILITARY MARKER: -

Marker Plot Type: Single

Marker Description: Foundation

Family Plot ID: -

Family Plot Name:

Associated Markers, IDs: LEW302
(for this individual)

Associated Individuals, IDs: (other individuals)



Map / Marker ID: LEW301

Individual Plot ID: LEW301

GPS (wgs84-18N) lat: N44° 6' 19.226" long: W75° 31' 14.037

Cemetery: Lewisburg, Sterlingbush, St. Patrick's

Context: Contiguous

Plot Placement: In Rows

Grade Slope: None

Exposure: Tree Overhang

Plot Accessories: -

General Comments: Information derived from associated footstone (LEW302)

Additional Information:

References:

CEMETERY INTEREST FORM





(PAGE 2 OF 2)

Marker ID: LEW301



(Unknown)	
(Unknown)	

PUBLIC WORKS
ENVIRONMENTAL DIVISION
FORT DRUM, NEW YORK





CEMETERY INTEREST FORM

(PAGE 1 OF 2)

PUBLIC WORKS, ENVIRONMENTAL DIVISION
FORT DRUM, NEW YORK

FIRST NAME:

MIDDLE NAME:

LAST NAME: **(Unknown)**

MAIDEN NAME:

BIRTH DATE:

DEATH DATE:

DAY:

DAY:

MONTH:

MONTH:

YEAR:

YEAR:

AGE:

YEARS: MONTHS: DAYS:

GENDER:

EPITAPH OR SCRIPT: **FATHER**

EPITAPH OR SCRIPT (CONT):

MILITARY MARKER: -

Marker Plot Type: **Single**

Marker Description: **Footstone**

Family Plot ID: -

Family Plot Name:

Associated Markers, IDs: **LEW301**

(for this individual)

Associated Individuals, IDs:

(other individuals)



Map / Marker ID: **LEW302**

Individual Plot ID: **LEW302**

GPS (wgs84-18N) lat: N44° 6' 19.258" long: W75° 31' 13.958

Cemetery: Lewisburg, Sterlingbush, St. Patrick's

Context: Contiguous

Plot Placement: In Rows

Grade Slope: None

Exposure: Tree Overhang

Plot Accessories: -

General Comments: -

Additional Information:

References:

CEMETERY INTEREST FORM

Marker ID: LEW302

(PAGE 2 OF 2)



(Unknown)	

PUBLIC WORKS
ENVIRONMENTAL DIVISION
FORT DRUM, NEW YORK





CEMETERY INTEREST FORM

(PAGE 1 OF 2)

PUBLIC WORKS, ENVIRONMENTAL DIVISION
FORT DRUM, NEW YORK

FIRST NAME:	Anthony
MIDDLE NAME:	
LAST NAME:	Flick
MAIDEN NAME:	

BIRTH DATE:		DEATH DATE:	
DAY:		DAY:	21
MONTH:		MONTH:	July
YEAR:		YEAR:	1884

AGE:			
YEARS:	57	MONTHS:	
		DAYS:	

GENDER:	M
---------	---

EPITAPH OR SCRIPT:	(cross) ANTHONY FLICK / DIED / JULY 21, 1884 / AE. 57 Y'RS. / CHRISTINA, HIS WIFE / 1829 - 1919
--------------------	---

EPITAPH OR SCRIPT (CONT):	
---------------------------	--

MILITARY MARKER	-
-----------------	---

Marker Plot Type:	Double
-------------------	--------

Marker Description	Headstone
--------------------	-----------

Family Plot ID:	-
-----------------	---

Family Plot Name:	
-------------------	--

Associated Markers, IDs:	-
(for this individual)	

Associated Individuals, IDs:	LEW303b
(other individuals)	



Map / Marker ID:	LEW303
-------------------------	---------------

Individual Plot ID:	LEW303a
---------------------	----------------

GPS (wgs84-18N)	lat: N44° 6' 19.015" long: W75° 31' 13.958
-----------------	--

Cemetery:	Lewisburg, Sterlingbush, St. Patrick's
-----------	--

Context:	Isolated
----------	----------

Plot Placement:	In Rows
-----------------	---------

Grade Slope:	None
--------------	------

Exposure:	Open
-----------	------

Plot Accessories:	-
-------------------	---

General Comments:	Unknown element associated with foundation (seen on the east side)
-------------------	--

Additional Information:	
-------------------------	--

References:	
-------------	--

CEMETERY INTEREST FORM

(PAGE 2 OF 2)

Marker ID: LEW303



Anthony

Flick

PUBLIC WORKS
ENVIRONMENTAL DIVISION
FORT DRUM, NEW YORK





CEMETERY INTEREST FORM

(PAGE 1 OF 2)

PUBLIC WORKS, ENVIRONMENTAL DIVISION
FORT DRUM, NEW YORK

FIRST NAME:	Christina
MIDDLE NAME:	
LAST NAME:	Flick
MAIDEN NAME:	

BIRTH DATE:

DEATH DATE:

DAY:		DAY:	
MONTH:		MONTH:	
YEAR:	1829	YEAR:	1919

AGE:

YEARS:		MONTHS:		DAYS:	
--------	--	---------	--	-------	--

GENDER:	F
---------	----------

EPITAPH OR SCRIPT: (cross) ANTHONY FLICK / DIED / JULY 21, 1884 / AE. 57 Y'RS. / CHRISTINA, HIS WIFE / 1829 - 1919

EPITAPH OR SCRIPT (CONT):

MILITARY MARKER	-
-----------------	---

Marker Plot Type:	Double
-------------------	--------

Marker Description	Headstone
--------------------	-----------

Family Plot ID:	-
-----------------	---

Family Plot Name:	
-------------------	--

Associated Markers, IDs:	-
--------------------------	---

(for this individual)

Associated Individuals, IDs:	LEW303a
------------------------------	---------

(other individuals)



Map / Marker ID:	LEW303
------------------	---------------

Individual Plot ID:	LEW303b
---------------------	----------------

GPS (wgs84-18N)	lat: N44° 6' 19.015" long: W75° 31' 13.958
-----------------	--

Cemetery:	Lewisburg, Sterlingbush, St. Patrick's
-----------	--

Context:	Isolated
----------	----------

Plot Placement:	In Rows
-----------------	---------

Grade Slope:	None
--------------	------

Exposure:	Open
-----------	------

Plot Accessories:	-
-------------------	---

General Comments: Unknown element associated with foundation (seen on the east side)

Additional Information:	
-------------------------	--

References:	
-------------	--

CEMETERY INTEREST FORM

(PAGE 2 OF 2)

Marker ID: LEW303



Christina

Flick

PUBLIC WORKS
ENVIRONMENTAL DIVISION
FORT DRUM, NEW YORK





CEMETERY INTEREST FORM

(PAGE 1 OF 2)

PUBLIC WORKS, ENVIRONMENTAL DIVISION
FORT DRUM, NEW YORK

FIRST NAME: **W**

MIDDLE NAME:

LAST NAME: **M**

MAIDEN NAME:

BIRTH DATE:

DEATH DATE:

DAY:

DAY:

MONTH:

MONTH:

YEAR:

YEAR:

AGE:

YEARS: MONTHS: DAYS:

GENDER:

EPITAPH OR SCRIPT: W. M.

EPITAPH OR SCRIPT (CONT):

MILITARY MARKER: -

Marker Plot Type: Double

Marker Description: Footstone

Family Plot ID: -

Family Plot Name:

Associated Markers, IDs:
(for this individual)

Associated Individuals, IDs:
(other individuals)



Map / Marker ID: **LEW304**

Individual Plot ID: **LEW304**

GPS (wgs84-18N) lat: N44° 6' 18.911" long: W75° 31' 13.772

Cemetery: Lewisburg, Sterlingbush, St. Patrick's

Context: Isolated

Plot Placement: In Rows

Grade Slope: None

Exposure: Open

Plot Accessories: -

General Comments: Primary element is missing if there was ever one associated with this footstone

Additional Information:

References:

CEMETERY INTEREST FORM

(PAGE 2 OF 2)

Marker ID: LEW304



W	
M	

PUBLIC WORKS
ENVIRONMENTAL DIVISION
FORT DRUM, NEW YORK





CEMETERY INTEREST FORM

(PAGE 1 OF 2)

PUBLIC WORKS, ENVIRONMENTAL DIVISION
FORT DRUM, NEW YORK

FIRST NAME:	John
MIDDLE NAME:	F
LAST NAME:	Jonas
MAIDEN NAME:	

BIRTH DATE:

DEATH DATE:

DAY:		DAY:	
MONTH:		MONTH:	
YEAR:	1882	YEAR:	1884

AGE:

YEARS:	2	MONTHS:		DAYS:	
--------	---	---------	--	-------	--

GENDER:	M
---------	----------

EPITAPH OR SCRIPT:	(E face) BARTHOLAMEW / 1860 - 1916 / MARGARET H. / WILCOX / 1862 - 1896 / SUSAN A. / 1866 - 1895 / BEAHAN / (W face) I.H.S. (in cross) / NEWTON A. / 1855 - 1918 / MARY E. / HIS WIFE / 1857 - (blank) / THEIR SON / JOHN F. / 1882 - 1884 / JONAS
--------------------	--

EPITAPH OR SCRIPT (CONT):	
---------------------------	--

MILITARY MARKER	-
-----------------	---

Marker Plot Type:	Family
-------------------	--------

Marker Description	Pedestal with Obelisk
--------------------	-----------------------

Family Plot ID:	LEWFP43
-----------------	---------

Family Plot Name:	Beahan / Jonas / Wilcox
-------------------	-------------------------

Associated Markers, IDs:	LEW306, LEW307, LEW308, LEW309, LEW310, LEW311, LEW312
--------------------------	--

(for this individual)

Associated Individuals, IDs:	LEW305a, LEW305b, LEW305c, LEW305d, LEW305e
------------------------------	---

(other individuals)



Map / Marker ID:	LEW305
-------------------------	---------------

Individual Plot ID:	LEW305f
---------------------	----------------

GPS (wgs84-18N)	lat: N44° 6' 19.393" long: W75° 31' 14.276
-----------------	--

Cemetery:	Lewisburg, Sterlingbush, St. Patrick's
-----------	--

Context:	Contiguous
----------	------------

Plot Placement:	In Rows
-----------------	---------

Grade Slope:	None
--------------	------

Exposure:	Open
-----------	------

Plot Accessories:	-
-------------------	---

General Comments:	-
-------------------	---

Additional Information:	
-------------------------	--

References:	
-------------	--

CEMETERY INTEREST FORM

Marker ID: LEW305

(PAGE 2 OF 2)



John	F
Jonas	

PUBLIC WORKS
ENVIRONMENTAL DIVISION
FORT DRUM, NEW YORK





CEMETERY INTEREST FORM

(PAGE 1 OF 2)

PUBLIC WORKS, ENVIRONMENTAL DIVISION
FORT DRUM, NEW YORK

FIRST NAME:	Mary
MIDDLE NAME:	E
LAST NAME:	Jonas
MAIDEN NAME:	(Beahan?)

BIRTH DATE:

DEATH DATE:

DAY:	<input type="text"/>	DAY:	<input type="text"/>
MONTH:	<input type="text"/>	MONTH:	<input type="text"/>
YEAR:	1857	YEAR:	<input type="text"/>

AGE:

YEARS:	<input type="text"/>	MONTHS:	<input type="text"/>	DAYS:	<input type="text"/>
--------	----------------------	---------	----------------------	-------	----------------------

GENDER:	F
---------	----------

EPITAPH OR SCRIPT:	(E face) BARTHOLAMEW / 1860 - 1916 / MARGARET H. / WILCOX / 1862 - 1896 / SUSAN A. / 1866 - 1895 / BEAHAN / (W face) I.H.S. (in cross) / NEWTON A. / 1855 - 1918 / MARY E. / HIS WIFE / 1857 - (blank) / THEIR SON / JOHN F. / 1882 - 1884 / JONAS
--------------------	--

EPITAPH OR SCRIPT (CONT):	
---------------------------	--

MILITARY MARKER	-
-----------------	---

Marker Plot Type:	Family
-------------------	--------

Marker Description	Pedestal with Obelisk
--------------------	-----------------------

Family Plot ID:	LEWFP43
-----------------	---------

Family Plot Name:	Beahan / Jonas / Wilcox
-------------------	-------------------------

Associated Markers, IDs:	LEW306, LEW307, LEW308, LEW309, LEW310, LEW311, LEW312
--------------------------	--

(for this individual)

Associated Individuals, IDs:	LEW305a, LEW305b, LEW305c, LEW305d, LEW305f
------------------------------	---

(other individuals)



Map / Marker ID:	LEW305
------------------	---------------

Individual Plot ID:	LEW305e
---------------------	----------------

GPS (wgs84-18N)	lat: N44° 6' 19.393" long: W75° 31' 14.276
-----------------	--

Cemetery:	Lewisburg, Sterlingbush, St. Patrick's
-----------	--

Context:	Contiguous
----------	------------

Plot Placement:	In Rows
-----------------	---------

Grade Slope:	None
--------------	------

Exposure:	Open
-----------	------

Plot Accessories:	-
-------------------	---

General Comments:	-
-------------------	---

Additional Information:	
-------------------------	--

References:	
-------------	--

CEMETERY INTEREST FORM

(PAGE 2 OF 2)

Marker ID: LEW305



Mary	E
Jonas	(Beahan?)

PUBLIC WORKS
ENVIRONMENTAL DIVISION
FORT DRUM, NEW YORK





CEMETERY INTEREST FORM

(PAGE 1 OF 2)

PUBLIC WORKS, ENVIRONMENTAL DIVISION
FORT DRUM, NEW YORK

FIRST NAME:	Newton
MIDDLE NAME:	A
LAST NAME:	Jonas
MAIDEN NAME:	

BIRTH DATE:

DEATH DATE:

DAY:		DAY:	
MONTH:		MONTH:	
YEAR:	1855	YEAR:	1918

AGE:

YEARS:	63	MONTHS:		DAYS:	
--------	----	---------	--	-------	--

GENDER:	M
---------	----------

EPITAPH OR SCRIPT:	(E face) BARTHOLAMEW / 1860 - 1916 / MARGARET H. / WILCOX / 1862 - 1896 / SUSAN A. / 1866 - 1895 / BEAHAN / (W face) I.H.S. (in cross) / NEWTON A. / 1855 - 1918 / MARY E. / HIS WIFE / 1857 - (blank) / THEIR SON / JOHN F. / 1882 - 1884 / JONAS
--------------------	--

EPITAPH OR SCRIPT (CONT):	
---------------------------	--

MILITARY MARKER	-
-----------------	---

Marker Plot Type:	Family
-------------------	--------

Marker Description	Pedestal with Obelisk
--------------------	-----------------------

Family Plot ID:	LEWFP43
-----------------	---------

Family Plot Name:	Beahan / Jonas / Wilcox
-------------------	-------------------------

Associated Markers, IDs:	LEW306, LEW307, LEW308, LEW309, LEW310, LEW311, LEW312
--------------------------	--

(for this individual)

Associated Individuals, IDs:	LEW305a, LEW305b, LEW305c, LEW305e, LEW305f
------------------------------	---

(other individuals)



Map / Marker ID:	LEW305
------------------	---------------

Individual Plot ID:	LEW305d
---------------------	----------------

GPS (wgs84-18N)	lat: N44° 6' 19.393" long: W75° 31' 14.276
-----------------	--

Cemetery:	Lewisburg, Sterlingbush, St. Patrick's
-----------	--

Context:	Contiguous
----------	------------

Plot Placement:	In Rows
-----------------	---------

Grade Slope:	None
--------------	------

Exposure:	Open
-----------	------

Plot Accessories:	-
-------------------	---

General Comments:	-
-------------------	---

Additional Information:	
-------------------------	--

References:	
-------------	--

CEMETERY INTEREST FORM


(PAGE 2 OF 2)

Marker ID: LEW305



Newton	A
Jonas	

PUBLIC WORKS
ENVIRONMENTAL DIVISION
FORT DRUM, NEW YORK





CEMETERY INTEREST FORM

(PAGE 1 OF 2)

PUBLIC WORKS, ENVIRONMENTAL DIVISION
FORT DRUM, NEW YORK

FIRST NAME:	Susan
MIDDLE NAME:	A
LAST NAME:	Beahan
MAIDEN NAME:	

BIRTH DATE:

DEATH DATE:

DAY:		DAY:	
MONTH:		MONTH:	
YEAR:	1866	YEAR:	1895

AGE:

YEARS:	29	MONTHS:		DAYS:	
--------	----	---------	--	-------	--

GENDER:	F
---------	----------

EPITAPH OR SCRIPT:	(E face) BARTHOLAMEW / 1860 - 1916 / MARGARET H. / WILCOX / 1862 - 1896 / SUSAN A. / 1866 - 1895 / BEAHAN / (W face) I.H.S. (in cross) / NEWTON A. / 1855 - 1918 / MARY E. / HIS WIFE / 1857 - (blank) / THEIR SON / JOHN F. / 1882 - 1884 / JONAS
--------------------	--

EPITAPH OR SCRIPT (CONT):	
---------------------------	--

MILITARY MARKER	-
-----------------	---

Marker Plot Type:	Family
-------------------	--------

Marker Description	Pedestal with Obelisk
--------------------	-----------------------

Family Plot ID:	LEWFP43
-----------------	---------

Family Plot Name:	Beahan / Jonas / Wilcox
-------------------	-------------------------

Associated Markers, IDs:	LEW306, LEW307, LEW308, LEW309, LEW310, LEW311, LEW312
--------------------------	--

(for this individual)

Associated Individuals, IDs:	LEW305a, LEW305b, LEW305d, LEW305e, LEW305f
------------------------------	---

(other individuals)



Map / Marker ID:	LEW305
------------------	---------------

Individual Plot ID:	LEW305c
---------------------	----------------

GPS (wgs84-18N)	lat: N44° 6' 19.393" long: W75° 31' 14.276
-----------------	--

Cemetery:	Lewisburg, Sterlingbush, St. Patrick's
-----------	--

Context:	Contiguous
----------	------------

Plot Placement:	In Rows
-----------------	---------

Grade Slope:	None
--------------	------

Exposure:	Open
-----------	------

Plot Accessories:	-
-------------------	---

General Comments:	-
-------------------	---

Additional Information:	
-------------------------	--

References:	
-------------	--

CEMETERY INTEREST FORM

(PAGE 2 OF 2)

Marker ID: LEW305



Susan	A
Beahan	

PUBLIC WORKS
ENVIRONMENTAL DIVISION
FORT DRUM, NEW YORK





CEMETERY INTEREST FORM

(PAGE 1 OF 2)

PUBLIC WORKS, ENVIRONMENTAL DIVISION
FORT DRUM, NEW YORK

FIRST NAME:	Bartholamew
MIDDLE NAME:	
LAST NAME:	Beahan
MAIDEN NAME:	

BIRTH DATE:

DEATH DATE:

DAY:		DAY:	
MONTH:		MONTH:	
YEAR:	1860	YEAR:	1916

AGE:

YEARS:	56	MONTHS:		DAYS:	
--------	----	---------	--	-------	--

GENDER:	M
---------	---

EPITAPH OR SCRIPT:	(E face) BARTHOLAMEW / 1860 - 1916 / MARGARET H. / WILCOX / 1862 - 1896 / SUSAN A. / 1866 - 1895 / BEAHAN / (W face) I.H.S. (in cross) / NEWTON A. / 1855 - 1918 / MARY E. / HIS WIFE / 1857 - (blank) / THEIR SON / JOHN F. / 1882 - 1884 / JONAS
--------------------	--

EPITAPH OR SCRIPT (CONT):	
---------------------------	--

MILITARY MARKER	-
-----------------	---

Marker Plot Type:	Family
-------------------	--------

Marker Description	Pedestal with Obelisk
--------------------	-----------------------

Family Plot ID:	LEWFP43
-----------------	---------

Family Plot Name:	Beahan / Jonas / Wilcox
-------------------	-------------------------

Associated Markers, IDs:	LEW306, LEW307, LEW308, LEW309, LEW310, LEW311, LEW312
--------------------------	--

(for this individual)

Associated Individuals, IDs:	LEW305b, LEW305c, LEW305d, LEW305e, LEW305f
------------------------------	---

(other individuals)



Map / Marker ID:	LEW305
------------------	---------------

Individual Plot ID:	LEW305a
---------------------	----------------

GPS (wgs84-18N)	lat: N44° 6' 19.393" long: W75° 31' 14.276
-----------------	--

Cemetery:	Lewisburg, Sterlingbush, St. Patrick's
-----------	--

Context:	Contiguous
----------	------------

Plot Placement:	In Rows
-----------------	---------

Grade Slope:	None
--------------	------

Exposure:	Open
-----------	------

Plot Accessories:	-
-------------------	---

General Comments:	-
-------------------	---

Additional Information:	
-------------------------	--

References:	
-------------	--

CEMETERY INTEREST FORM

Marker ID: LEW305

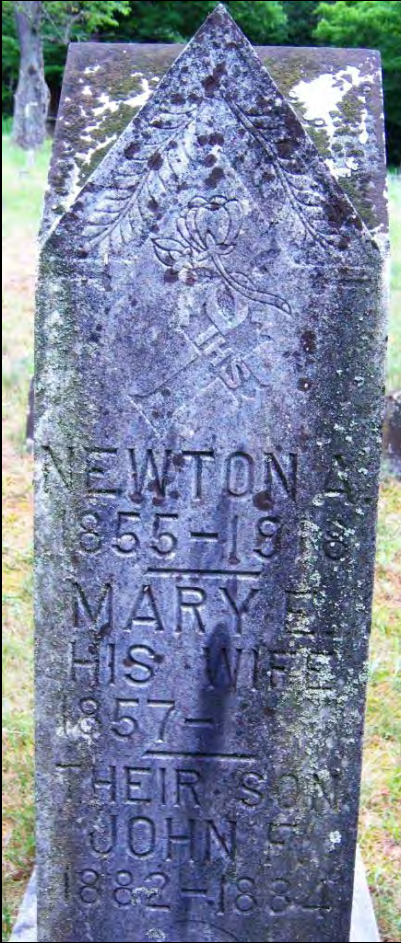
(PAGE 2 OF 2)



Bartholamew

Beahan

PUBLIC WORKS
ENVIRONMENTAL DIVISION
FORT DRUM, NEW YORK





CEMETERY INTEREST FORM

(PAGE 1 OF 2)

PUBLIC WORKS, ENVIRONMENTAL DIVISION
FORT DRUM, NEW YORK

FIRST NAME:	Margaret
MIDDLE NAME:	H
LAST NAME:	(Wilcox / Beahan?)
MAIDEN NAME:	(Wilcox ?)

BIRTH DATE:

DEATH DATE:

DAY:	<input type="text"/>	DAY:	<input type="text"/>
MONTH:	<input type="text"/>	MONTH:	<input type="text"/>
YEAR:	1862	YEAR:	1896

AGE:

YEARS:	34	MONTHS:	<input type="text"/>	DAYS:	<input type="text"/>
--------	----	---------	----------------------	-------	----------------------

GENDER:	F
---------	----------

EPITAPH OR SCRIPT:	(E face) BARTHOLAMEW / 1860 - 1916 / MARGARET H. / WILCOX / 1862 - 1896 / SUSAN A. / 1866 - 1895 / BEAHAN / (W face) I.H.S. (in cross) / NEWTON A. / 1855 - 1918 / MARY E. / HIS WIFE / 1857 - (blank) / THEIR SON / JOHN F. / 1882 - 1884 / JONAS
--------------------	--

EPITAPH OR SCRIPT (CONT):	
---------------------------	--

MILITARY MARKER	-
-----------------	---

Marker Plot Type:	Family
-------------------	--------

Marker Description	Pedestal with Obelisk
--------------------	-----------------------

Family Plot ID:	LEWFP43
-----------------	---------

Family Plot Name:	Beahan / Jonas / Wilcox
-------------------	-------------------------

Associated Markers, IDs:	LEW306, LEW307, LEW308, LEW309, LEW310, LEW311, LEW312
--------------------------	--

(for this individual)

Associated Individuals, IDs:	LEW305a, LEW305c, LEW305d, LEW305e, LEW305f
------------------------------	---

(other individuals)



Map / Marker ID:	LEW305
------------------	---------------

Individual Plot ID:	LEW305b
---------------------	----------------

GPS (wgs84-18N)	lat: N44° 6' 19.393" long: W75° 31' 14.276
-----------------	--

Cemetery:	Lewisburg, Sterlingbush, St. Patrick's
-----------	--

Context:	Contiguous
----------	------------

Plot Placement:	In Rows
-----------------	---------

Grade Slope:	None
--------------	------

Exposure:	Open
-----------	------

Plot Accessories:	-
-------------------	---

General Comments:	-
-------------------	---

Additional Information:	
-------------------------	--

References:	
-------------	--

CEMETERY INTEREST FORM

(PAGE 2 OF 2)

Marker ID: LEW305



Margaret	H
(Wilcox / Beahan?)	(Wilcox ?)

PUBLIC WORKS
ENVIRONMENTAL DIVISION
FORT DRUM, NEW YORK





CEMETERY INTEREST FORM

(PAGE 1 OF 2)

PUBLIC WORKS, ENVIRONMENTAL DIVISION
FORT DRUM, NEW YORK

FIRST NAME:

MIDDLE NAME:

LAST NAME: **Beahan / Jonas (Wilcox)**

MAIDEN NAME:

BIRTH DATE: DAY: MONTH: YEAR:

DEATH DATE: DAY: MONTH: YEAR:

AGE: YEARS: MONTHS: DAYS:

GENDER:

EPITAPH OR SCRIPT: (illegible / missing)

EPITAPH OR SCRIPT (CONT):

MILITARY MARKER: -

Marker Plot Type: Family

Marker Description: Enclosure

Family Plot ID: LEWFP43

Family Plot Name: Beahan / Jonas / Wilcox

Associated Markers, IDs: LEW305, LEW307, LEW308, LEW309, LEW310, LEW311, LEW312

(for this individual)

Associated Individuals, IDs:

(other individuals)



Map / Marker ID: LEW306

Individual Plot ID: LEW306

GPS (wgs84-18N) lat: N44° 6' 19.416" long: W75° 31' 14.293

Cemetery: Lewisburg, Sterlingbush, St. Patrick's

Context: Contiguous

Plot Placement: In Rows

Grade Slope: None

Exposure: Open

Plot Accessories: -

General Comments: -

Additional Information:

References:

CEMETERY INTEREST FORM

(PAGE 2 OF 2)

Marker ID: LEW306



Beahan / Jonas (Wilcox)	

PUBLIC WORKS
ENVIRONMENTAL DIVISION
FORT DRUM, NEW YORK





CEMETERY INTEREST FORM

(PAGE 1 OF 2)

PUBLIC WORKS, ENVIRONMENTAL DIVISION
FORT DRUM, NEW YORK

FIRST NAME:

MIDDLE NAME:

LAST NAME: **Jonas**

MAIDEN NAME:

BIRTH DATE:

DEATH DATE:

DAY:

DAY:

MONTH:

MONTH:

YEAR:

YEAR:

AGE:

YEARS:

MONTHS:

DAYS:

GENDER:

EPITAPH OR SCRIPT: **MARY**

EPITAPH OR SCRIPT (CONT):

MILITARY MARKER: -

Marker Plot Type: **Single**

Marker Description: **Headstone**

Family Plot ID: **LEWFP43**

Family Plot Name: **Beahan / Jonas / Wilcox**

Associated Markers, IDs:
(for this individual) **LEW305, LEW306**

Associated Individuals, IDs:
(other individuals)



Map / Marker ID: **LEW307**

Individual Plot ID: **LEW307**

GPS (wgs84-18N) lat: **N44° 6' 19.493"** long: **W75° 31' 14.128**

Cemetery: **Lewisburg, Sterlingbush, St. Patrick's**

Context: **Contiguous**

Plot Placement: **In Rows**

Grade Slope: **None**

Exposure: **Tree Overhang**

Plot Accessories: -

General Comments: -

Additional Information:

References:

CEMETERY INTEREST FORM

Marker ID: LEW307

(PAGE 2 OF 2)



Jonas





CEMETERY INTEREST FORM

(PAGE 1 OF 2)

PUBLIC WORKS, ENVIRONMENTAL DIVISION
FORT DRUM, NEW YORK

FIRST NAME:

MIDDLE NAME:

LAST NAME: **Beahan**

MAIDEN NAME:

BIRTH DATE:

DEATH DATE:

DAY:

DAY:

MONTH:

MONTH:

YEAR:

YEAR:

AGE:

YEARS: MONTHS: DAYS:

GENDER:

EPITAPH OR SCRIPT: **SUSAN**

EPITAPH OR SCRIPT (CONT):

MILITARY MARKER: -

Marker Plot Type: **Single**

Marker Description: **Headstone**

Family Plot ID: **LEWFP43**

Family Plot Name: **Beahan / Jonas / Wilcox**

Associated Markers, IDs:
LEW305, LEW306

(for this individual)

Associated Individuals, IDs:

(other individuals)



Map / Marker ID: **LEW308**

Individual Plot ID: **LEW308**

GPS (wgs84-18N) lat: **N44° 6' 19.469"** long: **W75° 31' 14.111**

Cemetery: **Lewisburg, Sterlingbush, St. Patrick's**

Context: **Contiguous**

Plot Placement: **In Rows**

Grade Slope: **None**

Exposure: **Tree Overhang**

Plot Accessories: -

General Comments: -

Additional Information:

References:

CEMETERY INTEREST FORM

Marker ID: LEW308

(PAGE 2 OF 2)



Beahan	

PUBLIC WORKS
ENVIRONMENTAL DIVISION
FORT DRUM, NEW YORK





CEMETERY INTEREST FORM

(PAGE 1 OF 2)

PUBLIC WORKS, ENVIRONMENTAL DIVISION
FORT DRUM, NEW YORK

FIRST NAME:

MIDDLE NAME:

LAST NAME: **(Wilcox / Beahan?)**

MAIDEN NAME:

BIRTH DATE:

DEATH DATE:

DAY:

DAY:

MONTH:

MONTH:

YEAR:

YEAR:

AGE:

YEARS: MONTHS: DAYS:

GENDER:

EPITAPH OR SCRIPT: MARGARET

EPITAPH OR SCRIPT (CONT):

MILITARY MARKER: -

Marker Plot Type: Single

Marker Description: Headstone

Family Plot ID: LEWFP43

Family Plot Name: Beahan / Jonas / Wilcox

Associated Markers, IDs:
(for this individual)

LEW305, LEW306

Associated Individuals, IDs:
(other individuals)



Map / Marker ID: **LEW309**

Individual Plot ID: **LEW309**

GPS (wgs84-18N) lat: N44° 6' 19.446" long: W75° 31' 14.095

Cemetery: Lewisburg, Sterlingbush, St. Patrick's

Context: Contiguous

Plot Placement: In Rows

Grade Slope: None

Exposure: Tree Overhang

Plot Accessories: -

General Comments: -

Additional Information:

References:

CEMETERY INTEREST FORM

Marker ID: LEW309

(PAGE 2 OF 2)



(Wilcox / Beahan?)	

PUBLIC WORKS
ENVIRONMENTAL DIVISION
FORT DRUM, NEW YORK





CEMETERY INTEREST FORM

(PAGE 1 OF 2)

PUBLIC WORKS, ENVIRONMENTAL DIVISION
FORT DRUM, NEW YORK

FIRST NAME:

MIDDLE NAME:

LAST NAME: **Jonas**

MAIDEN NAME:

BIRTH DATE:

DEATH DATE:

DAY:

DAY:

MONTH:

MONTH:

YEAR:

YEAR:

AGE:

YEARS: MONTHS: DAYS:

GENDER:

EPITAPH OR SCRIPT: **NEWTON**

EPITAPH OR SCRIPT (CONT):

MILITARY MARKER: -

Marker Plot Type: **Single**

Marker Description: **Headstone**

Family Plot ID: **LEWFP43**

Family Plot Name: **Beahan / Jonas / Wilcox**

Associated Markers, IDs:
(for this individual)

LEW305, LEW306

Associated Individuals, IDs:
(other individuals)



Map / Marker ID: **LEW310**

Individual Plot ID: **LEW310**

GPS (wgs84-18N) lat: **N44° 6' 19.426"** long: **W75° 31' 14.300**

Cemetery: **Lewisburg, Sterlingbush, St. Patrick's**

Context: **Contiguous**

Plot Placement: **In Rows**

Grade Slope: **None**

Exposure: **Open**

Plot Accessories: -

General Comments: -

Additional Information:

References:

CEMETERY INTEREST FORM

(PAGE 2 OF 2)

Marker ID: LEW310



Jonas	

PUBLIC WORKS
ENVIRONMENTAL DIVISION
FORT DRUM, NEW YORK





CEMETERY INTEREST FORM

(PAGE 1 OF 2)

PUBLIC WORKS, ENVIRONMENTAL DIVISION
FORT DRUM, NEW YORK

FIRST NAME:

MIDDLE NAME:

LAST NAME: **Beahan**

MAIDEN NAME:

BIRTH DATE:

DEATH DATE:

DAY:

DAY:

MONTH:

MONTH:

YEAR:

YEAR:

AGE:

YEARS: MONTHS: DAYS:

GENDER:

EPITAPH OR SCRIPT: **BARTHOLOMEW**

EPITAPH OR SCRIPT (CONT):

MILITARY MARKER: -

Marker Plot Type: **Single**

Marker Description: **Headstone**

Family Plot ID: **LEWFP43**

Family Plot Name: **Beahan / Jonas / Wilcox**

Associated Markers, IDs:
(for this individual) **LEW305, LEW306**

Associated Individuals, IDs:
(other individuals)



Map / Marker ID: **LEW311**

Individual Plot ID: **LEW311**

GPS (wgs84-18N) lat: **N44° 6' 19.405"** long: **W75° 31' 14.284**

Cemetery: **Lewisburg, Sterlingbush, St. Patrick's**

Context: **Contiguous**

Plot Placement: **In Rows**

Grade Slope: **None**

Exposure: **Open**

Plot Accessories: -

General Comments: -

Additional Information:

References:

CEMETERY INTEREST FORM

Marker ID: LEW311

(PAGE 2 OF 2)



Beahan	

PUBLIC WORKS
ENVIRONMENTAL DIVISION
FORT DRUM, NEW YORK





CEMETERY INTEREST FORM

(PAGE 1 OF 2)

PUBLIC WORKS, ENVIRONMENTAL DIVISION
FORT DRUM, NEW YORK

FIRST NAME:	
MIDDLE NAME:	
LAST NAME:	Jonas
MAIDEN NAME:	

<i>BIRTH DATE:</i>		<i>DEATH DATE:</i>	
DAY:		DAY:	
MONTH:		MONTH:	
YEAR:		YEAR:	

<i>AGE:</i>		
YEARS:	MONTHS:	DAYS:

GENDER:	
---------	--

EPITAPH OR SCRIPT:	JOHN
--------------------	------

EPITAPH OR SCRIPT (CONT):	
---------------------------	--

MILITARY MARKER	-
-----------------	---

Marker Plot Type:	Single
-------------------	--------

Marker Description	Headstone
--------------------	-----------

Family Plot ID:	LEWFP43
-----------------	---------

Family Plot Name:	Beahan / Jonas / Wilcox
-------------------	-------------------------

Associated Markers, IDs:	LEW305, LEW306
(for this individual)	

Associated Individuals, IDs:	
(other individuals)	



Map / Marker ID:	LEW312
------------------	---------------

Individual Plot ID:	LEW312
---------------------	---------------

GPS (wgs84-18N)	lat: N44° 6' 19.379" long: W75° 31' 14.265
-----------------	--

Cemetery:	Lewisburg, Sterlingbush, St. Patrick's
-----------	--

Context:	Contiguous
----------	------------

Plot Placement:	In Rows
-----------------	---------

Grade Slope:	None
--------------	------

Exposure:	Open
-----------	------

Plot Accessories:	-
-------------------	---

General Comments:	-
-------------------	---

Additional Information:	
-------------------------	--

References:	
-------------	--

CEMETERY INTEREST FORM

(PAGE 2 OF 2)

Marker ID: LEW312



Jonas	

PUBLIC WORKS
ENVIRONMENTAL DIVISION
FORT DRUM, NEW YORK





CEMETERY INTEREST FORM

(PAGE 1 OF 2)

PUBLIC WORKS, ENVIRONMENTAL DIVISION
FORT DRUM, NEW YORK

FIRST NAME:	John
MIDDLE NAME:	C
LAST NAME:	Beahan
MAIDEN NAME:	

BIRTH DATE:

DEATH DATE:

DAY:		DAY:	
MONTH:		MONTH:	
YEAR:	1855	YEAR:	1917

AGE:

YEARS:	62	MONTHS:		DAYS:	
--------	----	---------	--	-------	--

GENDER:	M
---------	----------

EPITAPH OR SCRIPT:	I.H.S. (in cross) / JOHN C. / 1855 - 1917 / OLIVIA A. / HIS WIFE / 1858 - 1931 / BEAHAN
--------------------	---

EPITAPH OR SCRIPT (CONT):

MILITARY MARKER	-
-----------------	---

Marker Plot Type:	Single
-------------------	--------

Marker Description	Headstone
--------------------	-----------

Family Plot ID:	-
-----------------	---

Family Plot Name:	
-------------------	--

Associated Markers, IDs: (for this individual)	LEW314
---	--------

Associated Individuals, IDs: (other individuals)	LEW313b, LEW392
---	-----------------



Map / Marker ID:	LEW313
------------------	---------------

Individual Plot ID:	LEW313a
---------------------	----------------

GPS (wgs84-18N)	lat: N44° 6' 19.278" long: W75° 31' 14.216
-----------------	--

Cemetery:	Lewisburg, Sterlingbush, St. Patrick's
-----------	--

Context:	Isolated
----------	----------

Plot Placement:	In Rows
-----------------	---------

Grade Slope:	None
--------------	------

Exposure:	Open
-----------	------

Plot Accessories:	-
-------------------	---

General Comments:	-
-------------------	---

Additional Information:	
-------------------------	--

References:	
-------------	--

CEMETERY INTEREST FORM

(PAGE 2 OF 2)

Marker ID: LEW313



John	C
Beahan	

PUBLIC WORKS
ENVIRONMENTAL DIVISION
FORT DRUM, NEW YORK





CEMETERY INTEREST FORM

(PAGE 1 OF 2)

PUBLIC WORKS, ENVIRONMENTAL DIVISION
FORT DRUM, NEW YORK

FIRST NAME:	Olivia
MIDDLE NAME:	A
LAST NAME:	Beahan
MAIDEN NAME:	

BIRTH DATE:

DEATH DATE:

DAY:	<input type="text"/>	DAY:	<input type="text"/>
MONTH:	<input type="text"/>	MONTH:	<input type="text"/>
YEAR:	1858	YEAR:	1931

AGE:

YEARS:	73	MONTHS:	<input type="text"/>	DAYS:	<input type="text"/>
--------	----	---------	----------------------	-------	----------------------

GENDER:	F
---------	----------

EPITAPH OR SCRIPT:	I.H.S. (in cross) / JOHN C. / 1855 - 1917 / OLIVIA A. / HIS WIFE / 1858 - 1931 / BEAHAN
--------------------	---

EPITAPH OR SCRIPT (CONT):

MILITARY MARKER	-
-----------------	---

Marker Plot Type:	Single
-------------------	--------

Marker Description	Headstone
--------------------	-----------

Family Plot ID:	-
-----------------	---

Family Plot Name:	
-------------------	--

Associated Markers, IDs: (for this individual)	LEW314
---	--------

Associated Individuals, IDs: (other individuals)	LEW313a, LEW392
---	-----------------



Map / Marker ID:	LEW313
-------------------------	---------------

Individual Plot ID:	LEW313b
---------------------	----------------

GPS (wgs84-18N)	lat: N44° 6' 19.278" long: W75° 31' 14.216
-----------------	--

Cemetery:	Lewisburg, Sterlingbush, St. Patrick's
-----------	--

Context:	Isolated
----------	----------

Plot Placement:	In Rows
-----------------	---------

Grade Slope:	None
--------------	------

Exposure:	Open
-----------	------

Plot Accessories:	-
-------------------	---

General Comments:	-
-------------------	---

Additional Information:	
-------------------------	--

References:	
-------------	--

CEMETERY INTEREST FORM

Marker ID: LEW313

(PAGE 2 OF 2)



Olivia	A
Beahan	

PUBLIC WORKS
ENVIRONMENTAL DIVISION
FORT DRUM, NEW YORK





CEMETERY INTEREST FORM

(PAGE 1 OF 2)

PUBLIC WORKS, ENVIRONMENTAL DIVISION
FORT DRUM, NEW YORK

FIRST NAME:

MIDDLE NAME:

LAST NAME: **Beahan**

MAIDEN NAME:

BIRTH DATE: DAY: MONTH: YEAR:

DEATH DATE: DAY: MONTH: YEAR:

AGE: YEARS: MONTHS: DAYS:

GENDER:

EPITAPH OR SCRIPT: (FATHER?)

EPITAPH OR SCRIPT (CONT):

MILITARY MARKER: -

Marker Plot Type: Single

Marker Description: Footstone

Family Plot ID: -

Family Plot Name:

Associated Markers, IDs: LEW313
(for this individual)

Associated Individuals, IDs:
(other individuals)



Map / Marker ID: LEW314

Individual Plot ID: LEW314

GPS (wgs84-18N) lat: N44° 6' 19.310" long: W75° 31' 14.131

Cemetery: Lewisburg, Sterlingbush, St. Patrick's

Context: Isolated

Plot Placement: In Rows

Grade Slope: None

Exposure: Open

Plot Accessories: -

General Comments: -

Additional Information:

References:

CEMETERY INTEREST FORM

Marker ID: LEW314

(PAGE 2 OF 2)



Beahan	

PUBLIC WORKS
ENVIRONMENTAL DIVISION
FORT DRUM, NEW YORK





CEMETERY INTEREST FORM

(PAGE 1 OF 2)

PUBLIC WORKS, ENVIRONMENTAL DIVISION
FORT DRUM, NEW YORK

FIRST NAME:	Rosanna
MIDDLE NAME:	
LAST NAME:	(Unknown)
MAIDEN NAME:	

<i>BIRTH DATE:</i>		<i>DEATH DATE:</i>	
DAY:		DAY:	5
MONTH:		MONTH:	December
YEAR:		YEAR:	1871

<i>AGE:</i>			
YEARS:	44	MONTHS:	
		DAYS:	

GENDER:	F
---------	---

EPITAPH OR SCRIPT:	I.H.S. (below cross) / ROSANNA, / Wife of / ...(illegible)... / Died / Dec. 5, 1871, / Aged 44 years
--------------------	--

EPITAPH OR SCRIPT (CONT):

MILITARY MARKER

-

Marker Plot Type:

Single

Marker Description

Headstone

Family Plot ID:

-

Family Plot Name:

Associated Markers, IDs:

-

(for this individual)

Associated Individuals, IDs:

(other individuals)



Map / Marker ID: **LEW315**

Individual Plot ID: **LEW315**

GPS (wgs84-18N) lat: N44° 6' 19.190" long: W75° 31' 14.160

Cemetery: Lewisburg, Sterlingbush, St. Patrick's

Context: Contiguous

Plot Placement: In Rows

Grade Slope: None

Exposure: Tree Overhang

Plot Accessories: -

General Comments: -

Additional Information:

References:

CEMETERY INTEREST FORM

(PAGE 2 OF 2)

Marker ID: LEW315



Rosanna

(Unknown)

PUBLIC WORKS
ENVIRONMENTAL DIVISION
FORT DRUM, NEW YORK





CEMETERY INTEREST FORM

(PAGE 1 OF 2)

PUBLIC WORKS, ENVIRONMENTAL DIVISION
FORT DRUM, NEW YORK

FIRST NAME:	Mary
MIDDLE NAME:	Ann
LAST NAME:	Flick
MAIDEN NAME:	

BIRTH DATE:

DEATH DATE:

DAY:		DAY:	
MONTH:		MONTH:	October
YEAR:		YEAR:	1886

AGE:

YEARS:	76	MONTHS:		DAYS:	
--------	----	---------	--	-------	--

GENDER:	F
---------	---

EPITAPH OR SCRIPT:	MARY ANN / Wife of / JOHN FLICK / DIED / Oct. 1886 / AE. 76 Y'RS.
--------------------	---

EPITAPH OR SCRIPT (CONT):

MILITARY MARKER	-
-----------------	---

Marker Plot Type:	Single
-------------------	--------

Marker Description	Headstone
--------------------	-----------

Family Plot ID:	-
-----------------	---

Family Plot Name:	
-------------------	--

Associated Markers, IDs: (for this individual)	LEW317
---	--------

Associated Individuals, IDs: (other individuals)	
---	--



Map / Marker ID:	LEW316
------------------	---------------

Individual Plot ID:	LEW316
---------------------	---------------

GPS (wgs84-18N)	lat: N44° 6' 18.949" long: W75° 31' 14.043
-----------------	--

Cemetery:	Lewisburg, Sterlingbush, St. Patrick's
-----------	--

Context:	Contiguous
----------	------------

Plot Placement:	In Rows
-----------------	---------

Grade Slope:	Cross Slope
--------------	-------------

Exposure:	Open
-----------	------

Plot Accessories:	-
-------------------	---

General Comments:	-
-------------------	---

Additional Information:	
-------------------------	--

References:	
-------------	--

CEMETERY INTEREST FORM

(PAGE 2 OF 2)

Marker ID: LEW316



Mary	Ann
Flick	

PUBLIC WORKS
ENVIRONMENTAL DIVISION
FORT DRUM, NEW YORK





CEMETERY INTEREST FORM

(PAGE 1 OF 2)

PUBLIC WORKS, ENVIRONMENTAL DIVISION
FORT DRUM, NEW YORK

FIRST NAME:

MIDDLE NAME:

LAST NAME: **Flick**

MAIDEN NAME:

BIRTH DATE:

DEATH DATE:

DAY:

DAY:

MONTH:

MONTH:

YEAR:

YEAR:

AGE:

YEARS: MONTHS: DAYS:

GENDER:

EPITAPH OR SCRIPT: M. A. F.

EPITAPH OR SCRIPT (CONT):

MILITARY MARKER: -

Marker Plot Type: Single

Marker Description: Footstone

Family Plot ID: -

Family Plot Name:

Associated Markers, IDs: LEW316
(for this individual)

Associated Individuals, IDs:
(other individuals)



Map / Marker ID: **LEW317**

Individual Plot ID: **LEW317**

GPS (wgs84-18N) lat: N44° 6' 18.942" long: W75° 31' 13.894"

Cemetery: Lewisburg, Sterlingbush, St. Patrick's

Context: Contiguous

Plot Placement: In Rows

Grade Slope: Cross Slope

Exposure: Open

Plot Accessories: -

General Comments: -

Additional Information:

References:

CEMETERY INTEREST FORM

Marker ID: LEW317

(PAGE 2 OF 2)



Flick	

PUBLIC WORKS
ENVIRONMENTAL DIVISION
FORT DRUM, NEW YORK





CEMETERY INTEREST FORM

(PAGE 1 OF 2)

PUBLIC WORKS, ENVIRONMENTAL DIVISION
FORT DRUM, NEW YORK

FIRST NAME:	Mary
MIDDLE NAME:	
LAST NAME:	Whelan / Whalen
MAIDEN NAME:	

<i>BIRTH DATE:</i>		<i>DEATH DATE:</i>	
DAY:		DAY:	17
MONTH:		MONTH:	April
YEAR:		YEAR:	1871

<i>AGE:</i>			
YEARS:	75	DAYS:	24
MONTHS:	0		

GENDER:	F
---------	---

EPITAPH OR SCRIPT:	I.H.S. (below cross) / MARY / Wife of / James Whelan / DIED / Apr. 17, 1871, / AE. 75 y's. & 24 d's. / May her soul rest in peace.
--------------------	--

EPITAPH OR SCRIPT (CONT):	
---------------------------	--

MILITARY MARKER	-
-----------------	---

Marker Plot Type:	Single
-------------------	--------

Marker Description	Headstone
--------------------	-----------

Family Plot ID:	-
-----------------	---

Family Plot Name:	
-------------------	--

Associated Markers, IDs: (for this individual)	LEW319
---	--------

Associated Individuals, IDs: (other individuals)	
---	--



Map / Marker ID:	LEW318
------------------	---------------

Individual Plot ID:	LEW318
---------------------	---------------

GPS (wgs84-18N)	lat: N44° 6' 18.900" long: W75° 31' 14.006
-----------------	--

Cemetery:	Lewisburg, Sterlingbush, St. Patrick's
-----------	--

Context:	Contiguous
----------	------------

Plot Placement:	In Rows
-----------------	---------

Grade Slope:	Positive
--------------	----------

Exposure:	Open
-----------	------

Plot Accessories:	Glass (vessel, clear, suction scar)
-------------------	-------------------------------------

General Comments:	-
-------------------	---

Additional Information:	
-------------------------	--

References:	
-------------	--

CEMETERY INTEREST FORM

(PAGE 2 OF 2)

Marker ID: LEW318



Mary	
Whelan / Whalen	

PUBLIC WORKS
ENVIRONMENTAL DIVISION
FORT DRUM, NEW YORK





CEMETERY INTEREST FORM

(PAGE 1 OF 2)

PUBLIC WORKS, ENVIRONMENTAL DIVISION
FORT DRUM, NEW YORK

FIRST NAME:

MIDDLE NAME:

LAST NAME: **Whelan / Whalen**

MAIDEN NAME:

BIRTH DATE:

DEATH DATE:

DAY:

DAY:

MONTH:

MONTH:

YEAR:

YEAR:

AGE:

YEARS: MONTHS: DAYS:

GENDER:

EPITAPH OR SCRIPT: M. W.

EPITAPH OR SCRIPT (CONT):

MILITARY MARKER: -

Marker Plot Type: Single

Marker Description: Footstone

Family Plot ID: -

Family Plot Name:

Associated Markers, IDs: LEW318
(for this individual)

Associated Individuals, IDs:
(other individuals)



Map / Marker ID: **LEW319**

Individual Plot ID: **LEW319**

GPS (wgs84-18N) lat: N44° 6' 18.942" long: W75° 31' 13.894"

Cemetery: Lewisburg, Sterlingbush, St. Patrick's

Context: Contiguous

Plot Placement: In Rows

Grade Slope: Positive

Exposure: Open

Plot Accessories: -

General Comments: -

Additional Information:

References:

CEMETERY INTEREST FORM

Marker ID: LEW319

(PAGE 2 OF 2)



Whelan / Whalen	

PUBLIC WORKS
ENVIRONMENTAL DIVISION
FORT DRUM, NEW YORK





CEMETERY INTEREST FORM

(PAGE 1 OF 2)

PUBLIC WORKS, ENVIRONMENTAL DIVISION
FORT DRUM, NEW YORK

FIRST NAME:

MIDDLE NAME:

LAST NAME: **Rice**

MAIDEN NAME:

BIRTH DATE:

DEATH DATE:

DAY:

DAY:

MONTH:

MONTH:

YEAR:

YEAR:

AGE:

YEARS: MONTHS: DAYS:

GENDER:

EPITAPH OR SCRIPT: MOTHER / We miss the from thy (place?) / dear Mother we miss thy (ha / nd?) and willing hand. We / miss the every where.

EPITAPH OR SCRIPT (CONT):

MILITARY MARKER: -

Marker Plot Type: Single

Marker Description: Headstone

Family Plot ID: LEWFP44

Family Plot Name: Rice

Associated Markers, IDs: LEW321
(for this individual)

Associated Individuals, IDs: (other individuals)



Map / Marker ID: **LEW320**

Individual Plot ID: **LEW320**

GPS (wgs84-18N) lat: N44° 6' 18.867" long: W75° 31' 13.980

Cemetery: Lewisburg, Sterlingbush, St. Patrick's

Context: Contiguous

Plot Placement: In Rows

Grade Slope: Positive

Exposure: Open

Plot Accessories: -

General Comments: -

Additional Information:

References:

CEMETERY INTEREST FORM

(PAGE 2 OF 2)

Marker ID: LEW320



Rice	

PUBLIC WORKS
ENVIRONMENTAL DIVISION
FORT DRUM, NEW YORK





CEMETERY INTEREST FORM

(PAGE 1 OF 2)

PUBLIC WORKS, ENVIRONMENTAL DIVISION
FORT DRUM, NEW YORK

FIRST NAME: **Eleanor**

MIDDLE NAME:

LAST NAME: **Rice**

MAIDEN NAME:

BIRTH DATE:

DEATH DATE:

DAY:

DAY:

MONTH:

MONTH:

YEAR: 1866

YEAR: 1948

AGE:

YEARS: 82 MONTHS: DAYS:

GENDER: **F**

EPITAPH OR SCRIPT: (left side) JOHN RICE / 1841 - 1899 / JOHN . THEIR SON / 1879 - 1936 / (center) (cross) / (right side) BRIDGET / HIS WIFE / 1845 - 1893 / ELEANOR / THEIR DAU / 1866 - 1948 / (below, center) RICE

EPITAPH OR SCRIPT (CONT):

MILITARY MARKER: -

Marker Plot Type: **Family**

Marker Description: **Headstone**

Family Plot ID: **LEWFP44**

Family Plot Name: **Rice**

Associated Markers, IDs: **LEW320**

(for this individual)

Associated Individuals, IDs: **LEW321a, LEW321b, LEW321c**

(other individuals)



Map / Marker ID: **LEW321**

Individual Plot ID: **LEW321d**

GPS (wgs84-18N) lat: N44° 6' 18.839" long: W75° 31' 13.960

Cemetery: **Lewisburg, Sterlingbush, St. Patrick's**

Context: **Contiguous**

Plot Placement: **In Rows**

Grade Slope: **Positive**

Exposure: **Open**

Plot Accessories: -

General Comments: -

Additional Information:

References:

CEMETERY INTEREST FORM


Marker ID: LEW321

(PAGE 2 OF 2)



Eleanor	
Rice	

PUBLIC WORKS
ENVIRONMENTAL DIVISION
FORT DRUM, NEW YORK





CEMETERY INTEREST FORM

(PAGE 1 OF 2)

PUBLIC WORKS, ENVIRONMENTAL DIVISION
FORT DRUM, NEW YORK

FIRST NAME: **John**

MIDDLE NAME:

LAST NAME: **Rice**

MAIDEN NAME:

BIRTH DATE:

DEATH DATE:

DAY:

DAY:

MONTH:

MONTH:

YEAR: 1841

YEAR: 1899

AGE:

YEARS: 58 MONTHS: DAYS:

GENDER: **M**

EPITAPH OR SCRIPT: (left side) JOHN RICE / 1841 - 1899 / JOHN . THEIR SON / 1879 - 1936 / (center) (cross) / (right side) BRIDGET / HIS WIFE / 1845 - 1893 / ELEANOR / THEIR DAU / 1866 - 1948 / (below, center) RICE

EPITAPH OR SCRIPT (CONT):

MILITARY MARKER: -

Marker Plot Type: **Family**

Marker Description: **Headstone**

Family Plot ID: **LEWFP44**

Family Plot Name: **Rice**

Associated Markers, IDs: **LEW320**

(for this individual)

Associated Individuals, IDs: **LEW321b, LEW321c, LEW321d**

(other individuals)



Map / Marker ID: **LEW321**

Individual Plot ID: **LEW321a**

GPS (wgs84-18N) lat: N44° 6' 18.839" long: W75° 31' 13.960

Cemetery: **Lewisburg, Sterlingbush, St. Patrick's**

Context: **Contiguous**

Plot Placement: **In Rows**

Grade Slope: **Positive**

Exposure: **Open**

Plot Accessories: **-**

General Comments: **-**

Additional Information:

References:

CEMETERY INTEREST FORM


Marker ID: LEW321

(PAGE 2 OF 2)



John	
Rice	

PUBLIC WORKS
ENVIRONMENTAL DIVISION
FORT DRUM, NEW YORK





CEMETERY INTEREST FORM

(PAGE 1 OF 2)

PUBLIC WORKS, ENVIRONMENTAL DIVISION
FORT DRUM, NEW YORK

FIRST NAME:	John
MIDDLE NAME:	
LAST NAME:	Rice
MAIDEN NAME:	

BIRTH DATE:

DEATH DATE:

DAY:		DAY:	
MONTH:		MONTH:	
YEAR:	1879	YEAR:	1936

AGE:

YEARS:	57	MONTHS:		DAYS:	
--------	----	---------	--	-------	--

GENDER:	M
---------	---

EPITAPH OR SCRIPT: (left side) JOHN RICE / 1841 - 1899 / JOHN . THEIR SON / 1879 - 1936 / (center) (cross) / (right side) BRIDGET / HIS WIFE / 1845 - 1893 / ELEANOR / THEIR DAU / 1866 - 1948 / (below, center) RICE

EPITAPH OR SCRIPT (CONT):

MILITARY MARKER	-
-----------------	---

Marker Plot Type:	Family
-------------------	--------

Marker Description	Headstone
--------------------	-----------

Family Plot ID:	LEWFP44
-----------------	---------

Family Plot Name:	Rice
-------------------	------

Associated Markers, IDs:	LEW320
--------------------------	--------

(for this individual)

Associated Individuals, IDs:	LEW321a, LEW321c, LEW321d
------------------------------	---------------------------

(other individuals)



Map / Marker ID:	LEW321
-------------------------	---------------

Individual Plot ID:	LEW321b
---------------------	----------------

GPS (wgs84-18N)	lat: N44° 6' 18.839" long: W75° 31' 13.960
-----------------	--

Cemetery:	Lewisburg, Sterlingbush, St. Patrick's
-----------	--

Context:	Contiguous
----------	------------

Plot Placement:	In Rows
-----------------	---------

Grade Slope:	Positive
--------------	----------

Exposure:	Open
-----------	------

Plot Accessories:	-
-------------------	---

General Comments:	-
-------------------	---

Additional Information:	
-------------------------	--

References:	
-------------	--

CEMETERY INTEREST FORM


Marker ID: LEW321

(PAGE 2 OF 2)



John	
Rice	

PUBLIC WORKS
ENVIRONMENTAL DIVISION
FORT DRUM, NEW YORK





CEMETERY INTEREST FORM

(PAGE 1 OF 2)

PUBLIC WORKS, ENVIRONMENTAL DIVISION
FORT DRUM, NEW YORK

FIRST NAME: **Bridget**

MIDDLE NAME:

LAST NAME: **Rice**

MAIDEN NAME:

BIRTH DATE:

DEATH DATE:

DAY:

DAY:

MONTH:

MONTH:

YEAR: 1845

YEAR: 1893

AGE:

YEARS: 48 MONTHS: DAYS:

GENDER: **F**

EPITAPH OR SCRIPT: (left side) JOHN RICE / 1841 - 1899 / JOHN . THEIR SON / 1879 - 1936 / (center) (cross) / (right side) BRIDGET / HIS WIFE / 1845 - 1893 / ELEANOR / THEIR DAU / 1866 - 1948 / (below, center) RICE

EPITAPH OR SCRIPT (CONT):

MILITARY MARKER: -

Marker Plot Type: **Family**

Marker Description: **Headstone**

Family Plot ID: **LEWFP44**

Family Plot Name: **Rice**

Associated Markers, IDs: **LEW320**

(for this individual)

Associated Individuals, IDs: **LEW321a, LEW321b, LEW321d**

(other individuals)



Map / Marker ID: **LEW321**

Individual Plot ID: **LEW321c**

GPS (wgs84-18N) lat: N44° 6' 18.839" long: W75° 31' 13.960

Cemetery: **Lewisburg, Sterlingbush, St. Patrick's**

Context: **Contiguous**

Plot Placement: **In Rows**

Grade Slope: **Positive**

Exposure: **Open**

Plot Accessories: -

General Comments: -

Additional Information:

References:

CEMETERY INTEREST FORM

Marker ID: LEW321



(PAGE 2 OF 2)



Bridget

Rice

PUBLIC WORKS
ENVIRONMENTAL DIVISION
FORT DRUM, NEW YORK





CEMETERY INTEREST FORM

(PAGE 1 OF 2)

PUBLIC WORKS, ENVIRONMENTAL DIVISION
FORT DRUM, NEW YORK

FIRST NAME:	
MIDDLE NAME:	
LAST NAME:	Sullivan
MAIDEN NAME:	

<i>BIRTH DATE:</i>		<i>DEATH DATE:</i>	
DAY:		DAY:	
MONTH:		MONTH:	
YEAR:		YEAR:	

<i>AGE:</i>					
YEARS:		MONTHS:		DAYS:	

GENDER:	
---------	--

EPITAPH OR SCRIPT:	SULLIVAN
--------------------	----------

EPITAPH OR SCRIPT (CONT):	
---------------------------	--

MILITARY MARKER	-
-----------------	---

Marker Plot Type:	Family
-------------------	--------

Marker Description	Footstone
--------------------	-----------

Family Plot ID:	LEWFP45
-----------------	---------

Family Plot Name:	Sullivan
-------------------	----------

Associated Markers, IDs:	LEW323, LEW324, LEW325, LEW326, LEW327
--------------------------	--

(for this individual)

Associated Individuals, IDs:	
------------------------------	--

(other individuals)



Map / Marker ID:	LEW322
------------------	---------------

Individual Plot ID:	LEW322
---------------------	---------------

GPS (wgs84-18N)	lat: N44° 6' 19.118" long: W75° 31' 14.324
-----------------	--

Cemetery:	Lewisburg, Sterlingbush, St. Patrick's
-----------	--

Context:	Contiguous
----------	------------

Plot Placement:	In Rows
-----------------	---------

Grade Slope:	None
--------------	------

Exposure:	Tree Overhang
-----------	---------------

Plot Accessories:	-
-------------------	---

General Comments:	Polished Granite
-------------------	------------------

Additional Information:	
-------------------------	--

References:	
-------------	--

CEMETERY INTEREST FORM

(PAGE 2 OF 2)

Marker ID: LEW322



Sullivan	

PUBLIC WORKS
ENVIRONMENTAL DIVISION
FORT DRUM, NEW YORK





CEMETERY INTEREST FORM

(PAGE 1 OF 2)

PUBLIC WORKS, ENVIRONMENTAL DIVISION
FORT DRUM, NEW YORK

FIRST NAME:	William
MIDDLE NAME:	L
LAST NAME:	Sullivan
MAIDEN NAME:	

<i>BIRTH DATE:</i>		<i>DEATH DATE:</i>	
DAY:	<input type="text"/>	DAY:	<input type="text"/>
MONTH:	<input type="text"/>	MONTH:	<input type="text"/>
YEAR:	1900	YEAR:	1900

<i>AGE:</i>			
YEARS:	0	MONTHS:	<input type="text"/>
		DAYS:	<input type="text"/>

GENDER:	M
---------	----------

EPITAPH OR SCRIPT:	WILLIAM L. / 1900 - 1900
--------------------	---------------------------------

EPITAPH OR SCRIPT (CONT):	
---------------------------	--

MILITARY MARKER	-
-----------------	---

Marker Plot Type:	Single
-------------------	---------------

Marker Description	Headstone
--------------------	------------------

Family Plot ID:	LEWFP45
-----------------	----------------

Family Plot Name:	Sullivan
-------------------	-----------------

Associated Markers, IDs:	LEW322
(for this individual)	

Associated Individuals, IDs:	LEW324, LEW325, LEW326, LEW327
(other individuals)	



Map / Marker ID:	LEW323
------------------	---------------

Individual Plot ID:	LEW323
---------------------	---------------

GPS (wgs84-18N)	lat: N44° 6' 19.085" long: W75° 31' 14.302
-----------------	--

Cemetery:	Lewisburg, Sterlingbush, St. Patrick's
-----------	---

Context:	Contiguous
----------	-------------------

Plot Placement:	In Rows
-----------------	----------------

Grade Slope:	None
--------------	-------------

Exposure:	Tree Overhang
-----------	----------------------

Plot Accessories:	-
-------------------	---

General Comments:	-
-------------------	---

Additional Information:	
-------------------------	--

References:	
-------------	--

CEMETERY INTEREST FORM

(PAGE 2 OF 2)

Marker ID: LEW323



William	L
Sullivan	

PUBLIC WORKS
ENVIRONMENTAL DIVISION
FORT DRUM, NEW YORK





CEMETERY INTEREST FORM

(PAGE 1 OF 2)

PUBLIC WORKS, ENVIRONMENTAL DIVISION
FORT DRUM, NEW YORK

FIRST NAME:	John
MIDDLE NAME:	
LAST NAME:	Sullivan
MAIDEN NAME:	

<i>BIRTH DATE:</i>		<i>DEATH DATE:</i>	
DAY:		DAY:	
MONTH:		MONTH:	
YEAR:	1859	YEAR:	1930

<i>AGE:</i>			
YEARS:	71	MONTHS:	
		DAYS:	

GENDER:	M
---------	---

EPITAPH OR SCRIPT:	JOHN / 1859 - 1930
--------------------	--------------------

EPITAPH OR SCRIPT (CONT):	
---------------------------	--

MILITARY MARKER	-
-----------------	---

Marker Plot Type:	Single
-------------------	--------

Marker Description	Headstone
--------------------	-----------

Family Plot ID:	LEWFP45
-----------------	---------

Family Plot Name:	Sullivan
-------------------	----------

Associated Markers, IDs:	LEW322
(for this individual)	

Associated Individuals, IDs:	LEW323, LEW325, LEW326, LEW327
(other individuals)	



Map / Marker ID:	LEW324
------------------	---------------

Individual Plot ID:	LEW324
---------------------	---------------

GPS (wgs84-18N)	lat: N44° 6' 19.109" long: W75° 31' 14.461
-----------------	--

Cemetery:	Lewisburg, Sterlingbush, St. Patrick's
-----------	--

Context:	Contiguous
----------	------------

Plot Placement:	In Rows
-----------------	---------

Grade Slope:	None
--------------	------

Exposure:	Open
-----------	------

Plot Accessories:	-
-------------------	---

General Comments:	-
-------------------	---

Additional Information:	
-------------------------	--

References:	
-------------	--

CEMETERY INTEREST FORM

(PAGE 2 OF 2)

Marker ID: LEW324



John	
Sullivan	

PUBLIC WORKS
ENVIRONMENTAL DIVISION
FORT DRUM, NEW YORK





CEMETERY INTEREST FORM

(PAGE 1 OF 2)

PUBLIC WORKS, ENVIRONMENTAL DIVISION
FORT DRUM, NEW YORK

FIRST NAME:	Elizabeth
MIDDLE NAME:	
LAST NAME:	Sullivan
MAIDEN NAME:	

<i>BIRTH DATE:</i>		<i>DEATH DATE:</i>	
DAY:		DAY:	
MONTH:		MONTH:	
YEAR:	1866	YEAR:	1930

<i>AGE:</i>			
YEARS:	64	MONTHS:	
		DAYS:	

GENDER:	F
---------	---

EPITAPH OR SCRIPT:	ELIZABETH / HIS WIFE / 1866 - 1930
--------------------	------------------------------------

EPITAPH OR SCRIPT (CONT):	
---------------------------	--

MILITARY MARKER	-
-----------------	---

Marker Plot Type:	Single
-------------------	--------

Marker Description	Headstone
--------------------	-----------

Family Plot ID:	LEWFP45
-----------------	---------

Family Plot Name:	Sullivan
-------------------	----------

Associated Markers, IDs:	LEW322
--------------------------	--------

(for this individual)

Associated Individuals, IDs:	LEW323, LEW324, LEW326, LEW327
------------------------------	--------------------------------

(other individuals)



Map / Marker ID:	LEW325
------------------	---------------

Individual Plot ID:	LEW325
---------------------	---------------

GPS (wgs84-18N)	lat: N44° 6' 19.088" long: W75° 31' 14.445
-----------------	--

Cemetery:	Lewisburg, Sterlingbush, St. Patrick's
-----------	--

Context:	Contiguous
----------	------------

Plot Placement:	In Rows
-----------------	---------

Grade Slope:	None
--------------	------

Exposure:	Open
-----------	------

Plot Accessories:	-
-------------------	---

General Comments:	-
-------------------	---

Additional Information:	
-------------------------	--

References:	
-------------	--

CEMETERY INTEREST FORM

(PAGE 2 OF 2)

Marker ID: LEW325



Elizabeth

Sullivan

PUBLIC WORKS
ENVIRONMENTAL DIVISION
FORT DRUM, NEW YORK





CEMETERY INTEREST FORM

(PAGE 1 OF 2)

PUBLIC WORKS, ENVIRONMENTAL DIVISION
FORT DRUM, NEW YORK

FIRST NAME:	Leslie
MIDDLE NAME:	J
LAST NAME:	Sullivan
MAIDEN NAME:	

<i>BIRTH DATE:</i>		<i>DEATH DATE:</i>	
DAY:	<input type="text"/>	DAY:	<input type="text"/>
MONTH:	<input type="text"/>	MONTH:	<input type="text"/>
YEAR:	1896	YEAR:	1908

<i>AGE:</i>			
YEARS:	12	MONTHS:	<input type="text"/>
		DAYS:	<input type="text"/>

GENDER:	F
---------	----------

EPITAPH OR SCRIPT:	LESLIE J. / 1896 - 1908
--------------------	--------------------------------

EPITAPH OR SCRIPT (CONT):	
---------------------------	--

MILITARY MARKER	-
-----------------	---

Marker Plot Type:	Single
-------------------	---------------

Marker Description	Headstone
--------------------	------------------

Family Plot ID:	LEWFP45
-----------------	----------------

Family Plot Name:	Sullivan
-------------------	-----------------

Associated Markers, IDs:	LEW322
(for this individual)	

Associated Individuals, IDs:	LEW323, LEW324, LEW325, LEW327
(other individuals)	



Map / Marker ID:	LEW326
-------------------------	---------------

Individual Plot ID:	LEW326
---------------------	---------------

GPS (wgs84-18N)	lat: N44° 6' 19.066" long: W75° 31' 14.430
-----------------	--

Cemetery:	Lewisburg, Sterlingbush, St. Patrick's
-----------	---

Context:	Contiguous
----------	-------------------

Plot Placement:	In Rows
-----------------	----------------

Grade Slope:	None
--------------	-------------

Exposure:	Open
-----------	-------------

Plot Accessories:	-
-------------------	---

General Comments:	-
-------------------	---

Additional Information:	
-------------------------	--

References:	
-------------	--

CEMETERY INTEREST FORM

(PAGE 2 OF 2)

Marker ID: LEW326



Leslie	J
Sullivan	

PUBLIC WORKS
ENVIRONMENTAL DIVISION
FORT DRUM, NEW YORK





CEMETERY INTEREST FORM

(PAGE 1 OF 2)

PUBLIC WORKS, ENVIRONMENTAL DIVISION
FORT DRUM, NEW YORK

FIRST NAME:	Mabel
MIDDLE NAME:	G
LAST NAME:	Sullivan
MAIDEN NAME:	

<i>BIRTH DATE:</i>		<i>DEATH DATE:</i>	
DAY:	<input type="text"/>	DAY:	<input type="text"/>
MONTH:	<input type="text"/>	MONTH:	<input type="text"/>
YEAR:	1893	YEAR:	1893

<i>AGE:</i>			
YEARS:	0	MONTHS:	<input type="text"/>
		DAYS:	<input type="text"/>

GENDER:	F
---------	----------

EPITAPH OR SCRIPT:	MABEL G. / 1893 - 1893
--------------------	-------------------------------

EPITAPH OR SCRIPT (CONT):	
---------------------------	--

MILITARY MARKER	-
-----------------	---

Marker Plot Type:	Single
-------------------	---------------

Marker Description	Headstone
--------------------	------------------

Family Plot ID:	LEWFP45
-----------------	----------------

Family Plot Name:	Sullivan
-------------------	-----------------

Associated Markers, IDs:	LEW322
(for this individual)	

Associated Individuals, IDs:	LEW323, LEW324, LEW325, LEW326
(other individuals)	



Map / Marker ID:	LEW327
------------------	---------------

Individual Plot ID:	LEW327
---------------------	---------------

GPS (wgs84-18N)	lat: N44° 6' 19.042" long: W75° 31' 14.413
-----------------	--

Cemetery:	Lewisburg, Sterlingbush, St. Patrick's
-----------	---

Context:	Contiguous
----------	-------------------

Plot Placement:	In Rows
-----------------	----------------

Grade Slope:	None
--------------	-------------

Exposure:	Open
-----------	-------------

Plot Accessories:	-
-------------------	---

General Comments:	-
-------------------	---

Additional Information:	
-------------------------	--

References:	
-------------	--

CEMETERY INTEREST FORM

(PAGE 2 OF 2)

Marker ID: LEW327



Mabel	G
Sullivan	

PUBLIC WORKS
ENVIRONMENTAL DIVISION
FORT DRUM, NEW YORK





CEMETERY INTEREST FORM

(PAGE 1 OF 2)

PUBLIC WORKS, ENVIRONMENTAL DIVISION
FORT DRUM, NEW YORK

FIRST NAME:	Eliza
MIDDLE NAME:	
LAST NAME:	Mulvaney
MAIDEN NAME:	

BIRTH DATE:

DEATH DATE:

DAY:		DAY:	
MONTH:		MONTH:	
YEAR:	1851	YEAR:	1922

AGE:

YEARS:	71	MONTHS:		DAYS:	
--------	----	---------	--	-------	--

GENDER:	F
---------	---

EPITAPH OR SCRIPT:	(E face) I.H.S. (in cross) / WILLIAM / MULVANEY / 1849 - 1927 / ELIZA, / HIS WIFE / 1851 - 1922 / MULVANEY / (W face) THEIR / CHILDREN / JAMES, / 1877 - 1886 / MARY, / 1899 - 1899
--------------------	---

EPITAPH OR SCRIPT (CONT):	
---------------------------	--

MILITARY MARKER	-
-----------------	---

Marker Plot Type:	Family
-------------------	--------

Marker Description	Pedestal with Obelisk
--------------------	-----------------------

Family Plot ID:	LEWFP46
-----------------	---------

Family Plot Name:	Mulvaney
-------------------	----------

Associated Markers, IDs:	LEW329, LEW330
(for this individual)	

Associated Individuals, IDs:	LEW328a, LEW328c, LEW328d
(other individuals)	



Map / Marker ID:	LEW328
------------------	---------------

Individual Plot ID:	LEW328b
---------------------	----------------

GPS (wgs84-18N)	lat: N44° 6' 18.779" long: W75° 31' 14.195"
-----------------	---

Cemetery:	Lewisburg, Sterlingbush, St. Patrick's
-----------	--

Context:	Contiguous
----------	------------

Plot Placement:	In Rows
-----------------	---------

Grade Slope:	None
--------------	------

Exposure:	Open
-----------	------

Plot Accessories:	-
-------------------	---

General Comments:	-
-------------------	---

Additional Information:	
-------------------------	--

References:	
-------------	--

CEMETERY INTEREST FORM

Marker ID: LEW328

(PAGE 2 OF 2)



Eliza	
Mulvaney	

PUBLIC WORKS
ENVIRONMENTAL DIVISION
FORT DRUM, NEW YORK



HELP
CHILDREN
AMES
177-1800
M/R
1899-1800



CEMETERY INTEREST FORM

(PAGE 1 OF 2)

PUBLIC WORKS, ENVIRONMENTAL DIVISION
FORT DRUM, NEW YORK

FIRST NAME: **James**

MIDDLE NAME:

LAST NAME: **Mulvaney**

MAIDEN NAME:

BIRTH DATE:

DEATH DATE:

DAY:

DAY:

MONTH:

MONTH:

YEAR: 1877

YEAR: 1886

AGE:

YEARS: 9 MONTHS: DAYS:

GENDER: **M**

EPITAPH OR SCRIPT: (E face) I.H.S. (in cross) / WILLIAM / MULVANEY / 1849 - 1927 / ELIZA, / HIS WIFE / 1851 - 1922 / MULVANEY / (W face) THEIR / CHILDREN / JAMES, / 1877 - 1886 / MARY, / 1899 - 1899

EPITAPH OR SCRIPT (CONT):

MILITARY MARKER: -

Marker Plot Type: **Family**

Marker Description: **Pedestal with Obelisk**

Family Plot ID: **LEWFP46**

Family Plot Name: **Mulvaney**

Associated Markers, IDs: **LEW329, LEW330**
(for this individual)

Associated Individuals, IDs: **LEW328a, LEW328b, LEW328d**
(other individuals)



Map / Marker ID: **LEW328**

Individual Plot ID: **LEW328c**

GPS (wgs84-18N) lat: **N44° 6' 18.779"** long: **W75° 31' 14.195"**

Cemetery: **Lewisburg, Sterlingbush, St. Patrick's**

Context: **Contiguous**

Plot Placement: **In Rows**

Grade Slope: **None**

Exposure: **Open**

Plot Accessories: **-**

General Comments: **-**

Additional Information:

References:

CEMETERY INTEREST FORM

Marker ID: LEW328

(PAGE 2 OF 2)



James

Mulvaney

PUBLIC WORKS
ENVIRONMENTAL DIVISION
FORT DRUM, NEW YORK



HELP
CHILDREN
JAMES
1877-1899
M. P. V.
1899-1899



CEMETERY INTEREST FORM

(PAGE 1 OF 2)

PUBLIC WORKS, ENVIRONMENTAL DIVISION
FORT DRUM, NEW YORK

FIRST NAME:	William
MIDDLE NAME:	
LAST NAME:	Mulvaney
MAIDEN NAME:	

<i>BIRTH DATE:</i>		<i>DEATH DATE:</i>	
DAY:	<input type="text"/>	DAY:	<input type="text"/>
MONTH:	<input type="text"/>	MONTH:	<input type="text"/>
YEAR:	1849	YEAR:	1927

<i>AGE:</i>			
YEARS:	78	MONTHS:	<input type="text"/>
		DAYS:	<input type="text"/>

GENDER:	M
---------	---

EPITAPH OR SCRIPT:	(E face) I.H.S. (in cross) / WILLIAM / MULVANEY / 1849 - 1927 / ELIZA, / HIS WIFE / 1851 - 1922 / MULVANEY / (W face) THEIR / CHILDREN / JAMES, / 1877 - 1886 / MARY, / 1899 - 1899
--------------------	---

EPITAPH OR SCRIPT (CONT):	
---------------------------	--

MILITARY MARKER	-
-----------------	---

Marker Plot Type:	Family
-------------------	--------

Marker Description	Pedestal with Obelisk
--------------------	-----------------------

Family Plot ID:	LEWFP46
-----------------	---------

Family Plot Name:	Mulvaney
-------------------	----------

Associated Markers, IDs:	LEW329, LEW330
(for this individual)	

Associated Individuals, IDs:	LEW328b, LEW328c, LEW328d
(other individuals)	



Map / Marker ID:	LEW328
-------------------------	---------------

Individual Plot ID:	LEW328a
---------------------	----------------

GPS (wgs84-18N)	lat: N44° 6' 18.779" long: W75° 31' 14.195"
-----------------	---

Cemetery:	Lewisburg, Sterlingbush, St. Patrick's
-----------	--

Context:	Contiguous
----------	------------

Plot Placement:	In Rows
-----------------	---------

Grade Slope:	None
--------------	------

Exposure:	Open
-----------	------

Plot Accessories:	-
-------------------	---

General Comments:	-
-------------------	---

Additional Information:	
-------------------------	--

References:	
-------------	--

CEMETERY INTEREST FORM

Marker ID: LEW328

(PAGE 2 OF 2)



William

Mulvaney

PUBLIC WORKS
ENVIRONMENTAL DIVISION
FORT DRUM, NEW YORK





CEMETERY INTEREST FORM

(PAGE 1 OF 2)

PUBLIC WORKS, ENVIRONMENTAL DIVISION
FORT DRUM, NEW YORK

FIRST NAME:	Mary
MIDDLE NAME:	
LAST NAME:	Mulvaney
MAIDEN NAME:	

BIRTH DATE:

DEATH DATE:

DAY:		DAY:	
MONTH:		MONTH:	
YEAR:	1899	YEAR:	1899

AGE:

YEARS:	0	MONTHS:		DAYS:	
--------	---	---------	--	-------	--

GENDER:	F
---------	---

EPITAPH OR SCRIPT:	(E face) I.H.S. (in cross) / WILLIAM / MULVANEY / 1849 - 1927 / ELIZA, / HIS WIFE / 1851 - 1922 / MULVANEY / (W face) THEIR / CHILDREN / JAMES, / 1877 - 1886 / MARY, / 1899 - 1899
--------------------	---

EPITAPH OR SCRIPT (CONT):	
---------------------------	--

MILITARY MARKER	-
-----------------	---

Marker Plot Type:	Family
-------------------	--------

Marker Description	Pedestal with Obelisk
--------------------	-----------------------

Family Plot ID:	LEWFP46
-----------------	---------

Family Plot Name:	Mulvaney
-------------------	----------

Associated Markers, IDs:	LEW329, LEW330
(for this individual)	

Associated Individuals, IDs:	LEW328a, LEW328b, LEW328c
(other individuals)	



Map / Marker ID:	LEW328
------------------	---------------

Individual Plot ID:	LEW328d
---------------------	----------------

GPS (wgs84-18N)	lat: N44° 6' 18.779" long: W75° 31' 14.195"
-----------------	---

Cemetery:	Lewisburg, Sterlingbush, St. Patrick's
-----------	--

Context:	Contiguous
----------	------------

Plot Placement:	In Rows
-----------------	---------

Grade Slope:	None
--------------	------

Exposure:	Open
-----------	------

Plot Accessories:	-
-------------------	---

General Comments:	-
-------------------	---

Additional Information:	
-------------------------	--

References:	
-------------	--

CEMETERY INTEREST FORM

Marker ID: LEW328

(PAGE 2 OF 2)



Mary	
Mulvaney	

PUBLIC WORKS
ENVIRONMENTAL DIVISION
FORT DRUM, NEW YORK





CEMETERY INTEREST FORM

(PAGE 1 OF 2)

PUBLIC WORKS, ENVIRONMENTAL DIVISION
FORT DRUM, NEW YORK

FIRST NAME:

MIDDLE NAME:

LAST NAME: **Mulvaney**

MAIDEN NAME:

BIRTH DATE:

DEATH DATE:

DAY:

DAY:

MONTH:

MONTH:

YEAR:

YEAR:

AGE:

YEARS: MONTHS: DAYS:

GENDER:

EPITAPH OR SCRIPT: **JAMES**

EPITAPH OR SCRIPT (CONT):

MILITARY MARKER: -

Marker Plot Type: **Single**

Marker Description: **Footstone**

Family Plot ID: **LEWFP46**

Family Plot Name: **Mulvaney**

Associated Markers, IDs:
(for this individual) **LEW328**

Associated Individuals, IDs:
(other individuals)



Map / Marker ID: **LEW329**

Individual Plot ID: **LEW329**

GPS (wgs84-18N) lat: **N44° 6' 18.814"** long: **W75° 31' 14.165**

Cemetery: **Lewisburg, Sterlingbush, St. Patrick's**

Context: **Contiguous**

Plot Placement: **In Rows**

Grade Slope: **None**

Exposure: **Open**

Plot Accessories: -

General Comments: -

Additional Information:

References:

CEMETERY INTEREST FORM

Marker ID: LEW329

(PAGE 2 OF 2)



Mulvaney	

PUBLIC WORKS
ENVIRONMENTAL DIVISION
FORT DRUM, NEW YORK





CEMETERY INTEREST FORM

(PAGE 1 OF 2)

PUBLIC WORKS, ENVIRONMENTAL DIVISION
FORT DRUM, NEW YORK

FIRST NAME:	
MIDDLE NAME:	
LAST NAME:	Mulvaney
MAIDEN NAME:	

<i>BIRTH DATE:</i>		<i>DEATH DATE:</i>	
DAY:		DAY:	
MONTH:		MONTH:	
YEAR:		YEAR:	

<i>AGE:</i>					
YEARS:		MONTHS:		DAYS:	

GENDER:	
---------	--

EPITAPH OR SCRIPT:	MARY
--------------------	------

EPITAPH OR SCRIPT (CONT):	
---------------------------	--

MILITARY MARKER	-
-----------------	---

Marker Plot Type:	Single
-------------------	--------

Marker Description	Footstone
--------------------	-----------

Family Plot ID:	LEWFP46
-----------------	---------

Family Plot Name:	Mulvaney
-------------------	----------

Associated Markers, IDs:	LEW328
(for this individual)	

Associated Individuals, IDs:	
(other individuals)	



Map / Marker ID:	LEW330
------------------	---------------

Individual Plot ID:	LEW330
---------------------	---------------

GPS (wgs84-18N)	lat: N44° 6' 18.796" long: W75° 31' 14.153
-----------------	--

Cemetery:	Lewisburg, Sterlingbush, St. Patrick's
-----------	--

Context:	Contiguous
----------	------------

Plot Placement:	In Rows
-----------------	---------

Grade Slope:	None
--------------	------

Exposure:	Open
-----------	------

Plot Accessories:	-
-------------------	---

General Comments:	-
-------------------	---

Additional Information:	
-------------------------	--

References:	
-------------	--

CEMETERY INTEREST FORM

Marker ID: LEW330

(PAGE 2 OF 2)



Mulvaney	

PUBLIC WORKS
ENVIRONMENTAL DIVISION
FORT DRUM, NEW YORK



--

--



CEMETERY INTEREST FORM

(PAGE 1 OF 2)

PUBLIC WORKS, ENVIRONMENTAL DIVISION
FORT DRUM, NEW YORK

FIRST NAME:	Mary
MIDDLE NAME:	B
LAST NAME:	Murphy
MAIDEN NAME:	

<i>BIRTH DATE:</i>		<i>DEATH DATE:</i>	
DAY:	<input type="text"/>	DAY:	<input type="text"/>
MONTH:	<input type="text"/>	MONTH:	<input type="text"/>
YEAR:	1887	YEAR:	1907

<i>AGE:</i>			
YEARS:	20	MONTHS:	<input type="text"/>
		DAYS:	<input type="text"/>

GENDER:	F
---------	----------

EPITAPH OR SCRIPT:	MARY B. / THEIR DAU. / 1887 - 1907
--------------------	------------------------------------

EPITAPH OR SCRIPT (CONT):	
---------------------------	--

MILITARY MARKER	-
-----------------	---

Marker Plot Type:	Single
-------------------	--------

Marker Description	Footstone
--------------------	-----------

Family Plot ID:	LEWFP47
-----------------	---------

Family Plot Name:	Murphy
-------------------	--------

Associated Markers, IDs:	LEW332
--------------------------	--------

(for this individual)

Associated Individuals, IDs:	LEW332a, LEW332b
------------------------------	------------------

(other individuals)



Map / Marker ID:	LEW331
------------------	---------------

Individual Plot ID:	LEW331
---------------------	---------------

GPS (wgs84-18N)	lat: N44° 6' 18.795" long: W75° 31' 14.273
-----------------	--

Cemetery:	Lewisburg, Sterlingbush, St. Patrick's
-----------	--

Context:	Isolated
----------	----------

Plot Placement:	In Rows
-----------------	---------

Grade Slope:	None
--------------	------

Exposure:	Open
-----------	------

Plot Accessories:	-
-------------------	---

General Comments:	Likely related to LEW332, due to proximity, and material type.
-------------------	--

Additional Information:	
-------------------------	--

References:	
-------------	--

CEMETERY INTEREST FORM

(PAGE 2 OF 2)

Marker ID: LEW331



Mary	B
Murphy	

PUBLIC WORKS
ENVIRONMENTAL DIVISION
FORT DRUM, NEW YORK





CEMETERY INTEREST FORM

(PAGE 1 OF 2)

PUBLIC WORKS, ENVIRONMENTAL DIVISION
FORT DRUM, NEW YORK

FIRST NAME:	John
MIDDLE NAME:	
LAST NAME:	Murphy
MAIDEN NAME:	

BIRTH DATE:		DEATH DATE:	
DAY:	<input type="text"/>	DAY:	<input type="text"/>
MONTH:	<input type="text"/>	MONTH:	<input type="text"/>
YEAR:	1829	YEAR:	1896

AGE:			
YEARS:	67	MONTHS:	<input type="text"/>
		DAYS:	<input type="text"/>

GENDER:	M
---------	---

EPITAPH OR SCRIPT:	(cross) / JOHN MURPHY / 1829 - 1896 / MARY MULVANEY HIS WIFE / 1832 - 1905 / MURPHY
--------------------	---

EPITAPH OR SCRIPT (CONT):	
---------------------------	--

MILITARY MARKER	-
-----------------	---

Marker Plot Type:	Family
-------------------	--------

Marker Description	Headstone
--------------------	-----------

Family Plot ID:	LEWFP47
-----------------	---------

Family Plot Name:	Murphy
-------------------	--------

Associated Markers, IDs:	LEW331, LEW333, LEW334
(for this individual)	

Associated Individuals, IDs:	LEW331, LEW332b
(other individuals)	



Map / Marker ID:	LEW332
------------------	---------------

Individual Plot ID:	LEW332a
---------------------	----------------

GPS (wgs84-18N)	lat: N44° 6' 18.724" long: W75° 31' 14.322
-----------------	--

Cemetery:	Lewisburg, Sterlingbush, St. Patrick's
-----------	--

Context:	Contiguous
----------	------------

Plot Placement:	In Rows
-----------------	---------

Grade Slope:	None
--------------	------

Exposure:	Open
-----------	------

Plot Accessories:	Bush (planted)
-------------------	----------------

General Comments:	-
-------------------	---

Additional Information:	
-------------------------	--

References:	
-------------	--

CEMETERY INTEREST FORM

Marker ID: LEW332

(PAGE 2 OF 2)



John

Murphy

PUBLIC WORKS
ENVIRONMENTAL DIVISION
FORT DRUM, NEW YORK





CEMETERY INTEREST FORM

(PAGE 1 OF 2)

PUBLIC WORKS, ENVIRONMENTAL DIVISION
FORT DRUM, NEW YORK

FIRST NAME:	Mary
MIDDLE NAME:	
LAST NAME:	Murphy
MAIDEN NAME:	Mulvaney

<i>BIRTH DATE:</i>		<i>DEATH DATE:</i>	
DAY:	<input type="text"/>	DAY:	<input type="text"/>
MONTH:	<input type="text"/>	MONTH:	<input type="text"/>
YEAR:	1832	YEAR:	1905

<i>AGE:</i>			
YEARS:	73	MONTHS:	<input type="text"/>
		DAYS:	<input type="text"/>

GENDER:	F
---------	---

EPITAPH OR SCRIPT:	(cross) / JOHN MURPHY / 1829 - 1896 / MARY MULVANEY HIS WIFE / 1832 - 1905 / MURPHY
--------------------	---

EPITAPH OR SCRIPT (CONT):	
---------------------------	--

MILITARY MARKER	-
-----------------	---

Marker Plot Type:	Family
-------------------	--------

Marker Description	Headstone
--------------------	-----------

Family Plot ID:	LEWFP47
-----------------	---------

Family Plot Name:	Murphy
-------------------	--------

Associated Markers, IDs:	LEW331, LEW333, LEW334
(for this individual)	

Associated Individuals, IDs:	LEW331, LEW332a
(other individuals)	



Map / Marker ID:	LEW332
------------------	---------------

Individual Plot ID:	LEW332b
---------------------	----------------

GPS (wgs84-18N)	lat: N44° 6' 18.724" long: W75° 31' 14.322
-----------------	--

Cemetery:	Lewisburg, Sterlingbush, St. Patrick's
-----------	--

Context:	Contiguous
----------	------------

Plot Placement:	In Rows
-----------------	---------

Grade Slope:	None
--------------	------

Exposure:	Open
-----------	------

Plot Accessories:	Bush (planted)
-------------------	----------------

General Comments:	-
-------------------	---

Additional Information:	
-------------------------	--

References:	
-------------	--

CEMETERY INTEREST FORM

(PAGE 2 OF 2)

Marker ID: LEW332



Mary	
Murphy	Mulvaney

PUBLIC WORKS
ENVIRONMENTAL DIVISION
FORT DRUM, NEW YORK





CEMETERY INTEREST FORM

(PAGE 1 OF 2)

PUBLIC WORKS, ENVIRONMENTAL DIVISION
FORT DRUM, NEW YORK

FIRST NAME:	
MIDDLE NAME:	
LAST NAME:	Murphy
MAIDEN NAME:	

<i>BIRTH DATE:</i>		<i>DEATH DATE:</i>	
DAY:		DAY:	
MONTH:		MONTH:	
YEAR:		YEAR:	

<i>AGE:</i>					
YEARS:		MONTHS:		DAYS:	

GENDER:	
---------	--

EPITAPH OR SCRIPT:	MOTHER
--------------------	--------

EPITAPH OR SCRIPT (CONT):	
---------------------------	--

MILITARY MARKER	-
-----------------	---

Marker Plot Type:	Single
-------------------	--------

Marker Description	Footstone
--------------------	-----------

Family Plot ID:	LEWFP47
-----------------	---------

Family Plot Name:	Murphy
-------------------	--------

Associated Markers, IDs:	LEW332
(for this individual)	

Associated Individuals, IDs:	
(other individuals)	



Map / Marker ID:	LEW333
------------------	---------------

Individual Plot ID:	LEW333
---------------------	---------------

GPS (wgs84-18N)	lat: N44° 6' 18.757" long: W75° 31' 14.246
-----------------	--

Cemetery:	Lewisburg, Sterlingbush, St. Patrick's
-----------	--

Context:	Contiguous
----------	------------

Plot Placement:	In Rows
-----------------	---------

Grade Slope:	None
--------------	------

Exposure:	Open
-----------	------

Plot Accessories:	-
-------------------	---

General Comments:	-
-------------------	---

Additional Information:	
-------------------------	--

References:	
-------------	--

CEMETERY INTEREST FORM

Marker ID: LEW333

(PAGE 2 OF 2)



Murphy	

PUBLIC WORKS
ENVIRONMENTAL DIVISION
FORT DRUM, NEW YORK





CEMETERY INTEREST FORM

(PAGE 1 OF 2)

PUBLIC WORKS, ENVIRONMENTAL DIVISION
FORT DRUM, NEW YORK

FIRST NAME:	
MIDDLE NAME:	
LAST NAME:	Murphy
MAIDEN NAME:	

<i>BIRTH DATE:</i>		<i>DEATH DATE:</i>	
DAY:		DAY:	
MONTH:		MONTH:	
YEAR:		YEAR:	

<i>AGE:</i>					
YEARS:		MONTHS:		DAYS:	

GENDER:	
---------	--

EPITAPH OR SCRIPT:	FATHER
--------------------	--------

EPITAPH OR SCRIPT (CONT):	
---------------------------	--

MILITARY MARKER	-
-----------------	---

Marker Plot Type:	Single
-------------------	--------

Marker Description	Footstone
--------------------	-----------

Family Plot ID:	LEWFP47
-----------------	---------

Family Plot Name:	Murphy
-------------------	--------

Associated Markers, IDs:	LEW332
(for this individual)	

Associated Individuals, IDs:	
(other individuals)	



Map / Marker ID:	LEW334
------------------	---------------

Individual Plot ID:	LEW334
---------------------	---------------

GPS (wgs84-18N)	lat: N44° 6' 18.737" long: W75° 31' 14.230
-----------------	--

Cemetery:	Lewisburg, Sterlingbush, St. Patrick's
-----------	--

Context:	Contiguous
----------	------------

Plot Placement:	In Rows
-----------------	---------

Grade Slope:	None
--------------	------

Exposure:	Open
-----------	------

Plot Accessories:	-
-------------------	---

General Comments:	-
-------------------	---

Additional Information:	
-------------------------	--

References:	
-------------	--

CEMETERY INTEREST FORM

Marker ID: LEW334

(PAGE 2 OF 2)



Murphy	

PUBLIC WORKS
ENVIRONMENTAL DIVISION
FORT DRUM, NEW YORK





CEMETERY INTEREST FORM

(PAGE 1 OF 2)

PUBLIC WORKS, ENVIRONMENTAL DIVISION
FORT DRUM, NEW YORK

FIRST NAME:

MIDDLE NAME:

LAST NAME: **Jarvis**

MAIDEN NAME: **Flood**

BIRTH DATE:

DEATH DATE:

DAY:

DAY:

MONTH:

MONTH:

YEAR:

YEAR:

AGE:

YEARS: MONTHS: DAYS:

GENDER:

EPITAPH OR SCRIPT: I.H.S. (in cross) / JARVIS

EPITAPH OR SCRIPT (CONT):

MILITARY MARKER: -

Marker Plot Type: Family

Marker Description: Headstone

Family Plot ID: LEWFP48

Family Plot Name: Jarvis

Associated Markers, IDs: LEW336, LEW337, LEW338
(for this individual)

Associated Individuals, IDs:
(other individuals)



Map / Marker ID: **LEW335**

Individual Plot ID: **LEW335**

GPS (wgs84-18N) lat: N44° 6' 20.595" long: W75° 31' 12.809

Cemetery: Lewisburg, Sterlingbush, St. Patrick's

Context: Contiguous

Plot Placement: In Rows

Grade Slope: None

Exposure: Open

Plot Accessories: Flowers (planted)

General Comments: -

Additional Information:

References:

CEMETERY INTEREST FORM

(PAGE 2 OF 2)

Marker ID: LEW335



Jarvis	Flood

PUBLIC WORKS
ENVIRONMENTAL DIVISION
FORT DRUM, NEW YORK





CEMETERY INTEREST FORM

(PAGE 1 OF 2)

PUBLIC WORKS, ENVIRONMENTAL DIVISION
FORT DRUM, NEW YORK

FIRST NAME:

MIDDLE NAME:

LAST NAME: **Jarvis**

MAIDEN NAME: **Flood**

BIRTH DATE:

DEATH DATE:

DAY:

DAY:

MONTH:

MONTH:

YEAR:

YEAR:

AGE:

YEARS: MONTHS: DAYS:

GENDER:

EPITAPH OR SCRIPT: **J**

EPITAPH OR SCRIPT (CONT):

MILITARY MARKER: -

Marker Plot Type: **Family**

Marker Description: **Enclosure**

Family Plot ID: **LEWFP48**

Family Plot Name: **Jarvis**

Associated Markers, IDs:
(for this individual) **LEW335, LEW337, LEW338**

Associated Individuals, IDs:
(other individuals)



Map / Marker ID: **LEW336**

Individual Plot ID: **LEW336**

GPS (wgs84-18N) lat: **N44° 6' 20.621"** long: **W75° 31' 12.731**

Cemetery: **Lewisburg, Sterlingbush, St. Patrick's**

Context: **Contiguous**

Plot Placement: **In Rows**

Grade Slope: **None**

Exposure: **Open**

Plot Accessories: -

General Comments: -

Additional Information:

References:

CEMETERY INTEREST FORM



Marker ID: LEW336

(PAGE 2 OF 2)



Jarvis	Flood

PUBLIC WORKS
ENVIRONMENTAL DIVISION
FORT DRUM, NEW YORK





CEMETERY INTEREST FORM

(PAGE 1 OF 2)

PUBLIC WORKS, ENVIRONMENTAL DIVISION
FORT DRUM, NEW YORK

FIRST NAME:	Samuel
MIDDLE NAME:	
LAST NAME:	Jarvis
MAIDEN NAME:	

<i>BIRTH DATE:</i>		<i>DEATH DATE:</i>	
DAY:	<input type="text"/>	DAY:	<input type="text"/>
MONTH:	<input type="text"/>	MONTH:	<input type="text"/>
YEAR:	1857	YEAR:	1923

<i>AGE:</i>			
YEARS:	66	MONTHS:	<input type="text"/>
		DAYS:	<input type="text"/>

GENDER:	M
---------	---

EPITAPH OR SCRIPT:	SAMUEL, / 1857 - 1923
--------------------	-----------------------

EPITAPH OR SCRIPT (CONT):	
---------------------------	--

MILITARY MARKER	-
-----------------	---

Marker Plot Type:	Single
-------------------	--------

Marker Description	Footstone
--------------------	-----------

Family Plot ID:	LEWFP48
-----------------	---------

Family Plot Name:	Jarvis
-------------------	--------

Associated Markers, IDs:	LEW335, LEW336
(for this individual)	

Associated Individuals, IDs:	LEW338
(other individuals)	



Map / Marker ID:	LEW337
------------------	---------------

Individual Plot ID:	LEW337
---------------------	---------------

GPS (wgs84-18N)	lat: N44° 6' 20.656" long: W75° 31' 12.705
-----------------	--

Cemetery:	Lewisburg, Sterlingbush, St. Patrick's
-----------	--

Context:	Contiguous
----------	------------

Plot Placement:	In Rows
-----------------	---------

Grade Slope:	None
--------------	------

Exposure:	Open
-----------	------

Plot Accessories:	-
-------------------	---

General Comments:	-
-------------------	---

Additional Information:	
-------------------------	--

References:	
-------------	--

CEMETERY INTEREST FORM

(PAGE 2 OF 2)

Marker ID: LEW337



Samuel	
Jarvis	

PUBLIC WORKS
ENVIRONMENTAL DIVISION
FORT DRUM, NEW YORK





CEMETERY INTEREST FORM

(PAGE 1 OF 2)

PUBLIC WORKS, ENVIRONMENTAL DIVISION
FORT DRUM, NEW YORK

FIRST NAME:	Adelia
MIDDLE NAME:	
LAST NAME:	Jarvis
MAIDEN NAME:	Flood

<i>BIRTH DATE:</i>		<i>DEATH DATE:</i>	
DAY:	<input type="text"/>	DAY:	<input type="text"/>
MONTH:	<input type="text"/>	MONTH:	<input type="text"/>
YEAR:	1872	YEAR:	1954

<i>AGE:</i>			
YEARS:	82	MONTHS:	<input type="text"/>
		DAYS:	<input type="text"/>

GENDER:	F
---------	---

EPITAPH OR SCRIPT:	ADELIA FLOOD / HIS WIFE / 1872 - 1954
--------------------	---------------------------------------

EPITAPH OR
SCRIPT (CONT):

MILITARY MARKER

-

Marker Plot Type: Single

Marker Description: Footstone

Family Plot ID: LEWFP48

Family Plot Name: Jarvis

Associated Markers, IDs:

(for this individual)

LEW335, LEW336

Associated Individuals, IDs:

(other individuals)

LEW337



Map / Marker ID: **LEW338**

Individual Plot ID: **LEW338**

GPS (wgs84-18N) lat: N44° 6' 20.614" long: W75° 31' 12.674

Cemetery: Lewisburg, Sterlingbush, St. Patrick's

Context: Contiguous

Plot Placement: In Rows

Grade Slope: None

Exposure: Open

Plot Accessories: -

General Comments: -

Additional Information:

References:

CEMETERY INTEREST FORM

(PAGE 2 OF 2)

Marker ID: LEW338



Adelia	
Jarvis	Flood

PUBLIC WORKS
ENVIRONMENTAL DIVISION
FORT DRUM, NEW YORK





CEMETERY INTEREST FORM

(PAGE 1 OF 2)

PUBLIC WORKS, ENVIRONMENTAL DIVISION
FORT DRUM, NEW YORK

FIRST NAME:

MIDDLE NAME:

LAST NAME: **Whalen**

MAIDEN NAME: **Gratton**

BIRTH DATE:

DEATH DATE:

DAY:

DAY:

MONTH:

MONTH:

YEAR:

YEAR:

AGE:

YEARS: MONTHS: DAYS:

GENDER:

EPITAPH OR SCRIPT: I.H.S. (in cross) / W / WHALEN

EPITAPH OR SCRIPT (CONT):

MILITARY MARKER: -

Marker Plot Type: Family

Marker Description: Headstone

Family Plot ID: LEWFP49

Family Plot Name: Whalen

Associated Markers, IDs:
(for this individual)

LEW340, LEW341, EW342

Associated Individuals, IDs:
(other individuals)



Map / Marker ID: **LEW339**

Individual Plot ID: **LEW339**

GPS (wgs84-18N) lat: N44° 6' 20.546" long: W75° 31' 12.960

Cemetery: Lewisburg, Sterlingbush, St. Patrick's

Context: Contiguous

Plot Placement: In Rows

Grade Slope: None

Exposure: Open

Plot Accessories: Flowers (planted)

General Comments: -

Additional Information:

References:

CEMETERY INTEREST FORM

(PAGE 2 OF 2)

Marker ID: LEW339



Whalen	Gratton

PUBLIC WORKS
ENVIRONMENTAL DIVISION
FORT DRUM, NEW YORK





CEMETERY INTEREST FORM

(PAGE 1 OF 2)

PUBLIC WORKS, ENVIRONMENTAL DIVISION
FORT DRUM, NEW YORK

FIRST NAME:	Lawrence
MIDDLE NAME:	W
LAST NAME:	Whalen
MAIDEN NAME:	

<i>BIRTH DATE:</i>		<i>DEATH DATE:</i>	
DAY:	<input type="text"/>	DAY:	<input type="text"/>
MONTH:	<input type="text"/>	MONTH:	<input type="text"/>
YEAR:	1905	YEAR:	1930

<i>AGE:</i>			
YEARS:	25	MONTHS:	<input type="text"/>
		DAYS:	<input type="text"/>

GENDER:	M
---------	----------

EPITAPH OR SCRIPT:	LAWRENCE W. / THEIR SON / 1905 - 1930
--------------------	---------------------------------------

EPITAPH OR SCRIPT (CONT):	
---------------------------	--

MILITARY MARKER	-
-----------------	---

Marker Plot Type:	Single
-------------------	--------

Marker Description	Footstone
--------------------	-----------

Family Plot ID:	LEWFP49
-----------------	---------

Family Plot Name:	Whalen
-------------------	--------

Associated Markers, IDs:	LEW339
(for this individual)	

Associated Individuals, IDs:	LEW341, LEW342
(other individuals)	



Map / Marker ID:	LEW340
------------------	---------------

Individual Plot ID:	LEW340
---------------------	---------------

GPS (wgs84-18N)	lat: N44° 6' 20.650" long: W75° 31' 12.916
-----------------	--

Cemetery:	Lewisburg, Sterlingbush, St. Patrick's
-----------	--

Context:	Contiguous
----------	------------

Plot Placement:	In Rows
-----------------	---------

Grade Slope:	None
--------------	------

Exposure:	Tree Overhang
-----------	---------------

Plot Accessories:	-
-------------------	---

General Comments:	-
-------------------	---

Additional Information:	
-------------------------	--

References:	
-------------	--

CEMETERY INTEREST FORM





(PAGE 2 OF 2)

Marker ID: LEW340



Lawrence	W
Whalen	

PUBLIC WORKS
ENVIRONMENTAL DIVISION
FORT DRUM, NEW YORK





CEMETERY INTEREST FORM

(PAGE 1 OF 2)

PUBLIC WORKS, ENVIRONMENTAL DIVISION
FORT DRUM, NEW YORK

FIRST NAME:	Margaret
MIDDLE NAME:	
LAST NAME:	Whalen
MAIDEN NAME:	Gratton

<i>BIRTH DATE:</i>		<i>DEATH DATE:</i>	
DAY:	<input type="text"/>	DAY:	<input type="text"/>
MONTH:	<input type="text"/>	MONTH:	<input type="text"/>
YEAR:	1870	YEAR:	1923

<i>AGE:</i>			
YEARS:	53	MONTHS:	<input type="text"/>
		DAYS:	<input type="text"/>

GENDER:	F
---------	---

EPITAPH OR SCRIPT:	MARGARET / GRATTON / HIS WIFE / 1870 - 1923
--------------------	---

EPITAPH OR SCRIPT (CONT):	
---------------------------	--

MILITARY MARKER	-
-----------------	---

Marker Plot Type:	Single
-------------------	--------

Marker Description	Footstone
--------------------	-----------

Family Plot ID:	LEWFP49
-----------------	---------

Family Plot Name:	Whalen
-------------------	--------

Associated Markers, IDs:	LEW339
(for this individual)	

Associated Individuals, IDs:	LEW340, LEW342
(other individuals)	



Map / Marker ID:	LEW341
------------------	---------------

Individual Plot ID:	LEW341
---------------------	---------------

GPS (wgs84-18N)	lat: N44° 6' 20.603" long: W75° 31' 12.881
-----------------	--

Cemetery:	Lewisburg, Sterlingbush, St. Patrick's
-----------	--

Context:	Contiguous
----------	------------

Plot Placement:	In Rows
-----------------	---------

Grade Slope:	None
--------------	------

Exposure:	Open
-----------	------

Plot Accessories:	-
-------------------	---

General Comments:	-
-------------------	---

Additional Information:	
-------------------------	--

References:	
-------------	--

CEMETERY INTEREST FORM

(PAGE 2 OF 2)

Marker ID: LEW341



Margaret

Whalen

Gratton

PUBLIC WORKS
ENVIRONMENTAL DIVISION
FORT DRUM, NEW YORK





CEMETERY INTEREST FORM

(PAGE 1 OF 2)

PUBLIC WORKS, ENVIRONMENTAL DIVISION
FORT DRUM, NEW YORK

FIRST NAME:	William
MIDDLE NAME:	F
LAST NAME:	Whalen
MAIDEN NAME:	

<i>BIRTH DATE:</i>		<i>DEATH DATE:</i>	
DAY:	<input type="text"/>	DAY:	<input type="text"/>
MONTH:	<input type="text"/>	MONTH:	<input type="text"/>
YEAR:	1865	YEAR:	1943

<i>AGE:</i>			
YEARS:	78	MONTHS:	<input type="text"/>
		DAYS:	<input type="text"/>

GENDER:	M
---------	----------

EPITAPH OR SCRIPT:	WILLIAM F / 1865 - 1943
--------------------	--------------------------------

EPITAPH OR SCRIPT (CONT):	
---------------------------	--

MILITARY MARKER	-
-----------------	---

Marker Plot Type:	Single
-------------------	---------------

Marker Description	Footstone
--------------------	------------------

Family Plot ID:	LEWFP49
-----------------	----------------

Family Plot Name:	Whalen
-------------------	---------------

Associated Markers, IDs:	LEW339
(for this individual)	

Associated Individuals, IDs:	LEW340, LEW341
(other individuals)	



Map / Marker ID:	LEW342
------------------	---------------

Individual Plot ID:	LEW342
---------------------	---------------

GPS (wgs84-18N)	lat: N44° 6' 20.548" long: W75° 31' 12.842
-----------------	--

Cemetery:	Lewisburg, Sterlingbush, St. Patrick's
-----------	---

Context:	Contiguous
----------	-------------------

Plot Placement:	In Rows
-----------------	----------------

Grade Slope:	None
--------------	-------------

Exposure:	Open
-----------	-------------

Plot Accessories:	-
-------------------	---

General Comments:	-
-------------------	---

Additional Information:	
-------------------------	--

References:	
-------------	--

CEMETERY INTEREST FORM

(PAGE 2 OF 2)

Marker ID: LEW342



William	F
Whalen	

PUBLIC WORKS
ENVIRONMENTAL DIVISION
FORT DRUM, NEW YORK





CEMETERY INTEREST FORM

(PAGE 1 OF 2)

PUBLIC WORKS, ENVIRONMENTAL DIVISION
FORT DRUM, NEW YORK

FIRST NAME:

MIDDLE NAME:

LAST NAME: **(Jarvis / Flood ?)**

MAIDEN NAME:

BIRTH DATE:

DEATH DATE:

DAY:

DAY:

MONTH:

MONTH:

YEAR:

YEAR:

AGE:

YEARS: MONTHS: DAYS:

GENDER:

EPITAPH OR SCRIPT: (none)

EPITAPH OR SCRIPT (CONT):

MILITARY MARKER: -

Marker Plot Type: (Unknown)

Marker Description: Foundation

Family Plot ID: LEWFP48

Family Plot Name: Jarvis

Associated Markers, IDs:
(for this individual)

LEW355, LEW356

Associated Individuals, IDs:
(other individuals)



Map / Marker ID: **LEW343**

Individual Plot ID: **LEW343**

GPS (wgs84-18N) lat: N44° 6' 20.647" long: W75° 31' 12.847

Cemetery: Lewisburg, Sterlingbush, St. Patrick's

Context: Contiguous

Plot Placement: In Rows

Grade Slope: None

Exposure: Tree Overhang

Plot Accessories: -

General Comments: May not have had a primary market. Due to the recent dates of the surrounding markers, the cemetery may have been aquired by the military before a marker could be placed.

Additional Information:

References:

CEMETERY INTEREST FORM

(PAGE 2 OF 2)

Marker ID: LEW343



(Jarvis / Flood ?)	

PUBLIC WORKS
ENVIRONMENTAL DIVISION
FORT DRUM, NEW YORK



--	--

--

--



CEMETERY INTEREST FORM

(PAGE 1 OF 2)

PUBLIC WORKS, ENVIRONMENTAL DIVISION
FORT DRUM, NEW YORK

FIRST NAME:

MIDDLE NAME:

LAST NAME: **(Jarvis / Flood?)**

MAIDEN NAME:

BIRTH DATE: DAY: MONTH: YEAR:

DEATH DATE: DAY: MONTH: YEAR:

AGE: YEARS: MONTHS: DAYS:

GENDER:

EPITAPH OR SCRIPT: (none)

EPITAPH OR SCRIPT (CONT):

MILITARY MARKER: -

Marker Plot Type: (Unknown)

Marker Description: Foundation

Family Plot ID: LEWFP48

Family Plot Name: Jarvis

Associated Markers, IDs: LEW355, LEW356
(for this individual)

Associated Individuals, IDs: (other individuals)



Map / Marker ID: LEW344

Individual Plot ID: LEW344

GPS (wgs84-18N) lat: N44° 6' 20.541" long: W75° 31' 12.771

Cemetery: Lewisburg, Sterlingbush, St. Patrick's

Context: Contiguous

Plot Placement: In Rows

Grade Slope: None

Exposure: Open

Plot Accessories: -

General Comments: May not have had a primary market. Due to the recent dates of the surrounding markers, the cemetery may have been aquired by the military before a marker could be placed.

Additional Information:

References:

CEMETERY INTEREST FORM

(PAGE 2 OF 2)

Marker ID: LEW344



(Jarvis / Flood?)	

PUBLIC WORKS
ENVIRONMENTAL DIVISION
FORT DRUM, NEW YORK



--	--



CEMETERY INTEREST FORM

(PAGE 1 OF 2)

PUBLIC WORKS, ENVIRONMENTAL DIVISION
FORT DRUM, NEW YORK

FIRST NAME:	Lawrence
MIDDLE NAME:	P
LAST NAME:	Doyle
MAIDEN NAME:	

BIRTH DATE:

DEATH DATE:

DAY:		DAY:	
MONTH:		MONTH:	
YEAR:	1850	YEAR:	1927

AGE:

YEARS:	77	MONTHS:		DAYS:	
--------	----	---------	--	-------	--

GENDER:	M
---------	----------

EPITAPH OR SCRIPT:	(E face) I.H.S. (in cross) / DOYLE / (W face) LAWRENCE P. DOYLE / 1850 - 1927 / EMOGENE H. MULVANEY / HIS WIFE / 1851 - 1939
--------------------	--

EPITAPH OR SCRIPT (CONT):

MILITARY MARKER	-
-----------------	---

Marker Plot Type:	Family
-------------------	--------

Marker Description	Headstone
--------------------	-----------

Family Plot ID:	LEWFP50
-----------------	---------

Family Plot Name:	Doyle
-------------------	-------

Associated Markers, IDs:	LEW346, LEW347, LEW348
(for this individual)	

Associated Individuals, IDs:	LEW345b
(other individuals)	



Map / Marker ID:	LEW345
------------------	---------------

Individual Plot ID:	LEW345a
---------------------	----------------

GPS (wgs84-18N)	lat: N44° 6' 20.442" long: W75° 31' 12.892"
-----------------	---

Cemetery:	Lewisburg, Sterlingbush, St. Patrick's
-----------	--

Context:	Contiguous
----------	------------

Plot Placement:	In Rows
-----------------	---------

Grade Slope:	Positive
--------------	----------

Exposure:	Open
-----------	------

Plot Accessories:	-
-------------------	---

General Comments:	-
-------------------	---

Additional Information:	
-------------------------	--

References:	
-------------	--

CEMETERY INTEREST FORM

(PAGE 2 OF 2)

Marker ID: LEW345



Lawrence	P
Doyle	

PUBLIC WORKS
ENVIRONMENTAL DIVISION
FORT DRUM, NEW YORK





CEMETERY INTEREST FORM

(PAGE 1 OF 2)

PUBLIC WORKS, ENVIRONMENTAL DIVISION
FORT DRUM, NEW YORK

FIRST NAME:	Emogene
MIDDLE NAME:	H
LAST NAME:	Doyle
MAIDEN NAME:	Mulvaney

BIRTH DATE:

DEATH DATE:

DAY:	<input type="text"/>	DAY:	<input type="text"/>
MONTH:	<input type="text"/>	MONTH:	<input type="text"/>
YEAR:	1851	YEAR:	1939

AGE:

YEARS:	88	MONTHS:	<input type="text"/>	DAYS:	<input type="text"/>
--------	----	---------	----------------------	-------	----------------------

GENDER:	F
---------	----------

EPITAPH OR SCRIPT:	(E face) I.H.S. (in cross) / DOYLE / (W face) LAWRENCE P. DOYLE / 1850 - 1927 / EMOGENE H. MULVANEY / HIS WIFE / 1851 - 1939
--------------------	--

EPITAPH OR SCRIPT (CONT):

MILITARY MARKER	-
-----------------	---

Marker Plot Type:	Family
-------------------	--------

Marker Description	Headstone
--------------------	-----------

Family Plot ID:	LEWFP50
-----------------	---------

Family Plot Name:	Doyle
-------------------	-------

Associated Markers, IDs:	LEW346, LEW347, LEW348
(for this individual)	

Associated Individuals, IDs:	LEW345a
(other individuals)	



Map / Marker ID:	LEW345
------------------	---------------

Individual Plot ID:	LEW345b
---------------------	----------------

GPS (wgs84-18N)	lat: N44° 6' 20.442" long: W75° 31' 12.892
-----------------	--

Cemetery:	Lewisburg, Sterlingbush, St. Patrick's
-----------	--

Context:	Contiguous
----------	------------

Plot Placement:	In Rows
-----------------	---------

Grade Slope:	Positive
--------------	----------

Exposure:	Open
-----------	------

Plot Accessories:	-
-------------------	---

General Comments:	-
-------------------	---

Additional Information:	
-------------------------	--

References:	
-------------	--

CEMETERY INTEREST FORM

Marker ID: LEW345

(PAGE 2 OF 2)



Emogene	H
Doyle	Mulvaney

PUBLIC WORKS
ENVIRONMENTAL DIVISION
FORT DRUM, NEW YORK





CEMETERY INTEREST FORM

(PAGE 1 OF 2)

PUBLIC WORKS, ENVIRONMENTAL DIVISION
FORT DRUM, NEW YORK

FIRST NAME:

MIDDLE NAME:

LAST NAME: **Doyle**

MAIDEN NAME: **Mulvaney**

BIRTH DATE: DAY: MONTH: YEAR:

DEATH DATE: DAY: MONTH: YEAR:

AGE: YEARS: MONTHS: DAYS:

GENDER:

EPITAPH OR SCRIPT: **MOTHER**

EPITAPH OR SCRIPT (CONT):

MILITARY MARKER: -

Marker Plot Type: **Single**

Marker Description: **Enclosure**

Family Plot ID: **LEWFP50**

Family Plot Name: **Doyle**

Associated Markers, IDs: **LEW345, LEW348**
(for this individual)

Associated Individuals, IDs:
(other individuals)



Map / Marker ID: **LEW346**

Individual Plot ID: **LEW346**

GPS (wgs84-18N) lat: **N44° 6' 20.506"** long: **W75° 31' 12.810**

Cemetery: **Lewisburg, Sterlingbush, St. Patrick's**

Context: **Contiguous**

Plot Placement: **In Rows**

Grade Slope: **Cross Slope**

Exposure: **Open**

Plot Accessories: -

General Comments: -

Additional Information:

References:

CEMETERY INTEREST FORM




(PAGE 2 OF 2)

Marker ID: LEW346



Doyle	Mulvaney

PUBLIC WORKS
ENVIRONMENTAL DIVISION
FORT DRUM, NEW YORK





CEMETERY INTEREST FORM

(PAGE 1 OF 2)

PUBLIC WORKS, ENVIRONMENTAL DIVISION
FORT DRUM, NEW YORK

FIRST NAME:

MIDDLE NAME:

LAST NAME: **Doyle**

MAIDEN NAME:

BIRTH DATE:

DEATH DATE:

DAY:

DAY:

MONTH:

MONTH:

YEAR:

YEAR:

AGE:

YEARS:

MONTHS:

DAYS:

GENDER:

EPITAPH OR SCRIPT: **FATHER**

EPITAPH OR SCRIPT (CONT):

MILITARY MARKER: -

Marker Plot Type: **Single**

Marker Description: **Footstone**

Family Plot ID: **LEWFP50**

Family Plot Name: **Doyle**

Associated Markers, IDs:
(for this individual)

LEW345, LEW348

Associated Individuals, IDs:
(other individuals)



Map / Marker ID: **LEW347**

Individual Plot ID: **LEW347**

GPS (wgs84-18N) lat: **N44° 6' 20.454"** long: **W75° 31' 12.771**

Cemetery: **Lewisburg, Sterlingbush, St. Patrick's**

Context: **Contiguous**

Plot Placement: **In Rows**

Grade Slope: **Cross Slope**

Exposure: **Open**

Plot Accessories: -

General Comments: -

Additional Information:

References:

CEMETERY INTEREST FORM

Marker ID: LEW347

(PAGE 2 OF 2)



Doyle	

PUBLIC WORKS
ENVIRONMENTAL DIVISION
FORT DRUM, NEW YORK





CEMETERY INTEREST FORM

(PAGE 1 OF 2)

PUBLIC WORKS, ENVIRONMENTAL DIVISION
FORT DRUM, NEW YORK

FIRST NAME:

MIDDLE NAME:

LAST NAME: **Doyle**

MAIDEN NAME: **Mulvaney**

BIRTH DATE:

DEATH DATE:

DAY:

DAY:

MONTH:

MONTH:

YEAR:

YEAR:

AGE:

YEARS:

MONTHS:

DAYS:

GENDER:

EPITAPH OR SCRIPT: **D**

EPITAPH OR SCRIPT (CONT):

MILITARY MARKER: -

Marker Plot Type: **Family**

Marker Description: **Footstone**

Family Plot ID: **LEWFP50**

Family Plot Name: **Doyle**

Associated Markers, IDs:
(for this individual) **LEW345, LEW346, LEW347**

Associated Individuals, IDs:
(other individuals)



Map / Marker ID: **LEW348**

Individual Plot ID: **LEW348**

GPS (wgs84-18N) lat: **N44° 6' 20.450"** long: **W75° 31' 12.720**

Cemetery: **Lewisburg, Sterlingbush, St. Patrick's**

Context: **Contiguous**

Plot Placement: **In Rows**

Grade Slope: **Cross Slope**

Exposure: **Open**

Plot Accessories: -

General Comments: -

Additional Information:

References:

CEMETERY INTEREST FORM

Marker ID: LEW348

(PAGE 2 OF 2)



Doyle	Mulvaney

PUBLIC WORKS
ENVIRONMENTAL DIVISION
FORT DRUM, NEW YORK





CEMETERY INTEREST FORM

(PAGE 1 OF 2)

PUBLIC WORKS, ENVIRONMENTAL DIVISION
FORT DRUM, NEW YORK

FIRST NAME:

MIDDLE NAME:

LAST NAME: **Dundon**

MAIDEN NAME:

BIRTH DATE: DAY: MONTH: YEAR:

DEATH DATE: DAY: MONTH: YEAR:

AGE: YEARS: MONTHS: DAYS:

GENDER:

EPITAPH OR SCRIPT: (in plaque on gate) THE / STEWART / IRON / WORKS / CINCINNATI / OHIO

EPITAPH OR SCRIPT (CONT):

MILITARY MARKER: -

Marker Plot Type: Family

Marker Description: Enclosure

Family Plot ID: LEWFP51

Family Plot Name: Dundon

Associated Markers, IDs: LEW350, LEW351, LEW352, LEW353, LEW354, LEW355

(for this individual)

Associated Individuals, IDs:

(other individuals)



Map / Marker ID: LEW349

Individual Plot ID: LEW349

GPS (wgs84-18N) lat: N44° 6' 20.475" long: W75° 31' 13.082

Cemetery: Lewisburg, Sterlingbush, St. Patrick's

Context: Contiguous

Plot Placement: In Rows

Grade Slope: Positive

Exposure: Open

Plot Accessories: -

General Comments: -

Additional Information:

References:

CEMETERY INTEREST FORM


Marker ID: LEW349

(PAGE 2 OF 2)



Dundon

PUBLIC WORKS
ENVIRONMENTAL DIVISION
FORT DRUM, NEW YORK





CEMETERY INTEREST FORM

(PAGE 1 OF 2)

PUBLIC WORKS, ENVIRONMENTAL DIVISION
FORT DRUM, NEW YORK

FIRST NAME:	
MIDDLE NAME:	
LAST NAME:	Dundon
MAIDEN NAME:	

<i>BIRTH DATE:</i>		<i>DEATH DATE:</i>	
DAY:		DAY:	
MONTH:		MONTH:	
YEAR:		YEAR:	

<i>AGE:</i>					
YEARS:		MONTHS:		DAYS:	

GENDER:	
---------	--

EPITAPH OR SCRIPT:	(cross) (top) / DUNDON
--------------------	------------------------

EPITAPH OR SCRIPT (CONT):	
---------------------------	--

MILITARY MARKER	-
-----------------	---

Marker Plot Type:	Family
-------------------	--------

Marker Description	Headstone
--------------------	-----------

Family Plot ID:	LEWFP51
-----------------	---------

Family Plot Name:	Dundon
-------------------	--------

Associated Markers, IDs:	LEW349, LEW351, LEW352, LEW353, LEW354, LEW355
--------------------------	--

(for this individual)

Associated Individuals, IDs:	
------------------------------	--

(other individuals)



Map / Marker ID:	LEW350
------------------	---------------

Individual Plot ID:	LEW350
---------------------	---------------

GPS (wgs84-18N)	lat: N44° 6' 20.450" long: W75° 31' 13.140
-----------------	--

Cemetery:	Lewisburg, Sterlingbush, St. Patrick's
-----------	--

Context:	Contiguous
----------	------------

Plot Placement:	In Rows
-----------------	---------

Grade Slope:	Positive
--------------	----------

Exposure:	Open
-----------	------

Plot Accessories:	-
-------------------	---

General Comments:	Polished Granite
-------------------	------------------

Additional Information:	
-------------------------	--

References:	
-------------	--

CEMETERY INTEREST FORM

(PAGE 2 OF 2)

Marker ID: LEW350



Dundon	

PUBLIC WORKS
ENVIRONMENTAL DIVISION
FORT DRUM, NEW YORK





CEMETERY INTEREST FORM

(PAGE 1 OF 2)

PUBLIC WORKS, ENVIRONMENTAL DIVISION
FORT DRUM, NEW YORK

FIRST NAME:	LEO
MIDDLE NAME:	J. P.
LAST NAME:	Dundon
MAIDEN NAME:	

<i>BIRTH DATE:</i>		<i>DEATH DATE:</i>	
DAY:	<input type="text"/>	DAY:	<input type="text"/>
MONTH:	<input type="text"/>	MONTH:	<input type="text"/>
YEAR:	1898	YEAR:	1961

<i>AGE:</i>			
YEARS:	63	MONTHS:	<input type="text"/>
		DAYS:	<input type="text"/>

GENDER:	M
---------	----------

EPITAPH OR SCRIPT:	LEO J. P. / 1898 - 1961
--------------------	--------------------------------

EPITAPH OR SCRIPT (CONT):	
---------------------------	--

MILITARY MARKER	-
-----------------	---

Marker Plot Type:	Single
-------------------	---------------

Marker Description	Footstone
--------------------	------------------

Family Plot ID:	LEWFP51
-----------------	----------------

Family Plot Name:	Dundon
-------------------	---------------

Associated Markers, IDs:	LEW349, LEW350
(for this individual)	

Associated Individuals, IDs:	LEW352, LEW353, LEW354, LEW244
(other individuals)	



Map / Marker ID:	LEW351
------------------	---------------

Individual Plot ID:	LEW351
---------------------	---------------

GPS (wgs84-18N)	lat: N44° 6' 20.560" long: W75° 31' 13.067
-----------------	--

Cemetery:	Lewisburg, Sterlingbush, St. Patrick's
-----------	---

Context:	Contiguous
----------	-------------------

Plot Placement:	In Rows
-----------------	----------------

Grade Slope:	None
--------------	-------------

Exposure:	Open
-----------	-------------

Plot Accessories:	-
-------------------	---

General Comments:	Polished Granite
-------------------	-------------------------

Additional Information:	
-------------------------	--

References:	
-------------	--

CEMETERY INTEREST FORM




(PAGE 2 OF 2)

Marker ID: LEW351



LEO	J. P.
Dundon	

PUBLIC WORKS
ENVIRONMENTAL DIVISION
FORT DRUM, NEW YORK





CEMETERY INTEREST FORM

(PAGE 1 OF 2)

PUBLIC WORKS, ENVIRONMENTAL DIVISION
FORT DRUM, NEW YORK

FIRST NAME:	James
MIDDLE NAME:	M
LAST NAME:	Dundon
MAIDEN NAME:	

<i>BIRTH DATE:</i>		<i>DEATH DATE:</i>	
DAY:	<input type="text"/>	DAY:	<input type="text"/>
MONTH:	<input type="text"/>	MONTH:	<input type="text"/>
YEAR:	1888	YEAR:	1941

<i>AGE:</i>			
YEARS:	53	MONTHS:	<input type="text"/>
		DAYS:	<input type="text"/>

GENDER:	M
---------	----------

EPITAPH OR SCRIPT:	JAMES M. / 1888 - 1941
--------------------	------------------------

EPITAPH OR SCRIPT (CONT):	
---------------------------	--

MILITARY MARKER	-
-----------------	---

Marker Plot Type:	Single
-------------------	--------

Marker Description	Footstone
--------------------	-----------

Family Plot ID:	LEWFP51
-----------------	---------

Family Plot Name:	Dundon
-------------------	--------

Associated Markers, IDs:	LEW349, LEW350
(for this individual)	

Associated Individuals, IDs:	LEW351, LEW353, LEW354, LEW355
(other individuals)	



Map / Marker ID:	LEW352
------------------	---------------

Individual Plot ID:	LEW352
---------------------	---------------

GPS (wgs84-18N)	lat: N44° 6' 20.518" long: W75° 31' 13.036
-----------------	--

Cemetery:	Lewisburg, Sterlingbush, St. Patrick's
-----------	--

Context:	Contiguous
----------	------------

Plot Placement:	In Rows
-----------------	---------

Grade Slope:	None
--------------	------

Exposure:	Open
-----------	------

Plot Accessories:	-
-------------------	---

General Comments:	Polished Granite
-------------------	------------------

Additional Information:	
-------------------------	--

References:	
-------------	--

CEMETERY INTEREST FORM





(PAGE 2 OF 2)

Marker ID: LEW352



James	M
Dundon	

PUBLIC WORKS
ENVIRONMENTAL DIVISION
FORT DRUM, NEW YORK





CEMETERY INTEREST FORM

(PAGE 1 OF 2)

PUBLIC WORKS, ENVIRONMENTAL DIVISION
FORT DRUM, NEW YORK

FIRST NAME:	Robert
MIDDLE NAME:	J
LAST NAME:	Dundon
MAIDEN NAME:	

<i>BIRTH DATE:</i>		<i>DEATH DATE:</i>	
DAY:	<input type="text"/>	DAY:	<input type="text"/>
MONTH:	<input type="text"/>	MONTH:	<input type="text"/>
YEAR:	1895	YEAR:	1933

<i>AGE:</i>			
YEARS:	38	MONTHS:	<input type="text"/>
		DAYS:	<input type="text"/>

GENDER:	M
---------	----------

EPITAPH OR SCRIPT:	ROBERT J. / 1895 - 1933
--------------------	--------------------------------

EPITAPH OR SCRIPT (CONT):	
---------------------------	--

MILITARY MARKER	-
-----------------	---

Marker Plot Type:	Single
-------------------	---------------

Marker Description	Footstone
--------------------	------------------

Family Plot ID:	LEWFP51
-----------------	----------------

Family Plot Name:	Dundon
-------------------	---------------

Associated Markers, IDs:	LEW349, LEW350
(for this individual)	

Associated Individuals, IDs:	LEW351, LEW352, LEW354, LEW355
(other individuals)	



Map / Marker ID:	LEW353
------------------	---------------

Individual Plot ID:	LEW353
---------------------	---------------

GPS (wgs84-18N)	lat: N44° 6' 20.475" long: W75° 31' 13.004
-----------------	--

Cemetery:	Lewisburg, Sterlingbush, St. Patrick's
-----------	---

Context:	Contiguous
----------	-------------------

Plot Placement:	In Rows
-----------------	----------------

Grade Slope:	None
--------------	-------------

Exposure:	Open
-----------	-------------

Plot Accessories:	-
-------------------	----------

General Comments:	Polished Granite
-------------------	-------------------------

Additional Information:	
-------------------------	--

References:	
-------------	--

CEMETERY INTEREST FORM




(PAGE 2 OF 2)

Marker ID: LEW353



Robert	J
Dundon	

PUBLIC WORKS
ENVIRONMENTAL DIVISION
FORT DRUM, NEW YORK





CEMETERY INTEREST FORM

(PAGE 1 OF 2)

PUBLIC WORKS, ENVIRONMENTAL DIVISION
FORT DRUM, NEW YORK

FIRST NAME:	Elizabeth
MIDDLE NAME:	M
LAST NAME:	Dundon
MAIDEN NAME:	

<i>BIRTH DATE:</i>		<i>DEATH DATE:</i>	
DAY:	<input type="text"/>	DAY:	<input type="text"/>
MONTH:	<input type="text"/>	MONTH:	<input type="text"/>
YEAR:	1859	YEAR:	1916

<i>AGE:</i>			
YEARS:	57	MONTHS:	<input type="text"/>
		DAYS:	<input type="text"/>

GENDER:	F
---------	----------

EPITAPH OR SCRIPT:	ELIZABETH M. / HIS WIFE / 1859 - 1916
--------------------	---------------------------------------

EPITAPH OR SCRIPT (CONT):	
---------------------------	--

MILITARY MARKER	-
-----------------	---

Marker Plot Type:	Single
-------------------	--------

Marker Description	Footstone
--------------------	-----------

Family Plot ID:	LEWFP51
-----------------	---------

Family Plot Name:	Dundon
-------------------	--------

Associated Markers, IDs:	LEW349, LEW350
(for this individual)	

Associated Individuals, IDs:	LEW351, LEW352, LEW353, LEW355
(other individuals)	



Map / Marker ID:	LEW354
------------------	---------------

Individual Plot ID:	LEW354
---------------------	---------------

GPS (wgs84-18N)	lat: N44° 6' 20.434" long: W75° 31' 12.974
-----------------	--

Cemetery:	Lewisburg, Sterlingbush, St. Patrick's
-----------	--

Context:	Contiguous
----------	------------

Plot Placement:	In Rows
-----------------	---------

Grade Slope:	None
--------------	------

Exposure:	Open
-----------	------

Plot Accessories:	-
-------------------	---

General Comments:	Polished Granite
-------------------	------------------

Additional Information:	
-------------------------	--

References:	
-------------	--

CEMETERY INTEREST FORM

(PAGE 2 OF 2)

Marker ID: LEW354



Elizabeth	M
Dundon	

PUBLIC WORKS
ENVIRONMENTAL DIVISION
FORT DRUM, NEW YORK





CEMETERY INTEREST FORM

(PAGE 1 OF 2)

PUBLIC WORKS, ENVIRONMENTAL DIVISION
FORT DRUM, NEW YORK

FIRST NAME:	Edward
MIDDLE NAME:	A
LAST NAME:	Dundon
MAIDEN NAME:	

<i>BIRTH DATE:</i>		<i>DEATH DATE:</i>	
DAY:	<input type="text"/>	DAY:	<input type="text"/>
MONTH:	<input type="text"/>	MONTH:	<input type="text"/>
YEAR:	1859	YEAR:	1911

<i>AGE:</i>			
YEARS:	52	MONTHS:	<input type="text"/>
		DAYS:	<input type="text"/>

GENDER:	M
---------	----------

EPITAPH OR SCRIPT:	EDWARD A. / 1859 - 1911
--------------------	--------------------------------

EPITAPH OR SCRIPT (CONT):	
---------------------------	--

MILITARY MARKER	-
-----------------	---

Marker Plot Type:	Single
-------------------	---------------

Marker Description	Footstone
--------------------	------------------

Family Plot ID:	LEWFP51
-----------------	----------------

Family Plot Name:	Dundon
-------------------	---------------

Associated Markers, IDs:	LEW349, LEW350
(for this individual)	

Associated Individuals, IDs:	LEW351, LEW352, LEW353, LEW354
(other individuals)	



Map / Marker ID:	LEW355
------------------	---------------

Individual Plot ID:	LEW355
---------------------	---------------

GPS (wgs84-18N)	lat: N44° 6' 20.396" long: W75° 31' 12.945
-----------------	--

Cemetery:	Lewisburg, Sterlingbush, St. Patrick's
-----------	---

Context:	Contiguous
----------	-------------------

Plot Placement:	In Rows
-----------------	----------------

Grade Slope:	None
--------------	-------------

Exposure:	Open
-----------	-------------

Plot Accessories:	-
-------------------	----------

General Comments:	Polished Granite
-------------------	-------------------------

Additional Information:	
-------------------------	--

References:	
-------------	--

CEMETERY INTEREST FORM

(PAGE 2 OF 2)

Marker ID: LEW355



Edward	A
Dundon	

PUBLIC WORKS
ENVIRONMENTAL DIVISION
FORT DRUM, NEW YORK





CEMETERY INTEREST FORM

(PAGE 1 OF 2)

PUBLIC WORKS, ENVIRONMENTAL DIVISION
FORT DRUM, NEW YORK

FIRST NAME:

MIDDLE NAME:

LAST NAME: **Weeks**

MAIDEN NAME:

BIRTH DATE:

DEATH DATE:

DAY:

DAY:

MONTH:

MONTH:

YEAR:

YEAR:

AGE:

YEARS: MONTHS: DAYS:

GENDER:

EPITAPH OR SCRIPT: (none)

EPITAPH OR SCRIPT (CONT):

MILITARY MARKER: -

Marker Plot Type: Family

Marker Description: Enclosure

Family Plot ID: LEWFP52

Family Plot Name: Weeks

Associated Markers, IDs:
(for this individual)

LEW357

Associated Individuals, IDs:
(other individuals)



Map / Marker ID: LEW356

Individual Plot ID: LEW356

GPS (wgs84-18N) lat: N44° 6' 20.259" long: W75° 31' 12.922

Cemetery: Lewisburg, Sterlingbush, St. Patrick's

Context: Contiguous

Plot Placement: In Rows

Grade Slope: Positive

Exposure: Open

Plot Accessories: -

General Comments: -

Additional Information:

References:

CEMETERY INTEREST FORM

(PAGE 2 OF 2)

Marker ID: LEW356



Weeks	

PUBLIC WORKS
ENVIRONMENTAL DIVISION
FORT DRUM, NEW YORK





CEMETERY INTEREST FORM

(PAGE 1 OF 2)

PUBLIC WORKS, ENVIRONMENTAL DIVISION
FORT DRUM, NEW YORK

FIRST NAME:	Joseph
MIDDLE NAME:	
LAST NAME:	Weeks
MAIDEN NAME:	

<i>BIRTH DATE:</i>		<i>DEATH DATE:</i>	
DAY:		DAY:	
MONTH:		MONTH:	
YEAR:	1845	YEAR:	1916

<i>AGE:</i>			
YEARS:	71	MONTHS:	
		DAYS:	

GENDER:	M
---------	---

EPITAPH OR SCRIPT:	(E face) WEEKS / (W face) JOSEPH WEEKS / 1845 - 1916 / JULIA, HIS WIFE / 1842 - 1920
--------------------	--

EPITAPH OR SCRIPT (CONT):	
---------------------------	--

MILITARY MARKER	-
-----------------	---

Marker Plot Type:	Family
-------------------	--------

Marker Description	Headstone
--------------------	-----------

Family Plot ID:	LEWFP52
-----------------	---------

Family Plot Name:	Weeks
-------------------	-------

Associated Markers, IDs:	LEW356
(for this individual)	

Associated Individuals, IDs:	LEW357b
(other individuals)	



Map / Marker ID:	LEW357
------------------	---------------

Individual Plot ID:	LEW357a
---------------------	----------------

GPS (wgs84-18N)	lat: N44° 6' 20.230" long: W75° 31' 13.004
-----------------	--

Cemetery:	Lewisburg, Sterlingbush, St. Patrick's
-----------	--

Context:	Contiguous
----------	------------

Plot Placement:	In Rows
-----------------	---------

Grade Slope:	Positive
--------------	----------

Exposure:	Open
-----------	------

Plot Accessories:	-
-------------------	---

General Comments:	-
-------------------	---

Additional Information:	
-------------------------	--

References:	
-------------	--

CEMETERY INTEREST FORM




Marker ID: LEW357

(PAGE 2 OF 2)



Joseph	
Weeks	

PUBLIC WORKS
ENVIRONMENTAL DIVISION
FORT DRUM, NEW YORK





CEMETERY INTEREST FORM

(PAGE 1 OF 2)

PUBLIC WORKS, ENVIRONMENTAL DIVISION
FORT DRUM, NEW YORK

FIRST NAME:	Julia
MIDDLE NAME:	
LAST NAME:	Weeks
MAIDEN NAME:	

<i>BIRTH DATE:</i>		<i>DEATH DATE:</i>	
DAY:		DAY:	
MONTH:		MONTH:	
YEAR:	1842	YEAR:	1920

<i>AGE:</i>			
YEARS:	78	MONTHS:	
		DAYS:	

GENDER:	F
---------	----------

EPITAPH OR SCRIPT:	(E face) WEEKS / (W face) JOSEPH WEEKS / 1845 - 1916 / JULIA, HIS WIFE / 1842 - 1920
--------------------	--

EPITAPH OR SCRIPT (CONT):	
---------------------------	--

MILITARY MARKER	-
-----------------	---

Marker Plot Type:	Family
-------------------	--------

Marker Description	Headstone
--------------------	-----------

Family Plot ID:	LEWFP52
-----------------	---------

Family Plot Name:	Weeks
-------------------	-------

Associated Markers, IDs:	LEW356
(for this individual)	

Associated Individuals, IDs:	LEW357a
(other individuals)	



Map / Marker ID:	LEW357
------------------	---------------

Individual Plot ID:	LEW357b
---------------------	----------------

GPS (wgs84-18N)	lat: N44° 6' 20.230" long: W75° 31' 13.004
-----------------	--

Cemetery:	Lewisburg, Sterlingbush, St. Patrick's
-----------	--

Context:	Contiguous
----------	------------

Plot Placement:	In Rows
-----------------	---------

Grade Slope:	Positive
--------------	----------

Exposure:	Open
-----------	------

Plot Accessories:	-
-------------------	---

General Comments:	-
-------------------	---

Additional Information:	
-------------------------	--

References:	
-------------	--

CEMETERY INTEREST FORM





Marker ID: LEW357

(PAGE 2 OF 2)



Julia	
Weeks	

PUBLIC WORKS
ENVIRONMENTAL DIVISION
FORT DRUM, NEW YORK





CEMETERY INTEREST FORM

(PAGE 1 OF 2)

PUBLIC WORKS, ENVIRONMENTAL DIVISION
FORT DRUM, NEW YORK

FIRST NAME:

MIDDLE NAME:

LAST NAME: **McDonald**

MAIDEN NAME: **Donnelly**

BIRTH DATE:

DEATH DATE:

DAY:

DAY:

MONTH:

MONTH:

YEAR:

YEAR:

AGE:

YEARS:

MONTHS:

DAYS:

GENDER:

EPITAPH OR SCRIPT: **M**

EPITAPH OR SCRIPT (CONT):

MILITARY MARKER: **-**

Marker Plot Type: **Family**

Marker Description: **Enclosure**

Family Plot ID: **LEWFP53**

Family Plot Name: **McDonald**

Associated Markers, IDs:
LEW359, LEW360, LEW361

(for this individual)

Associated Individuals, IDs:

(other individuals)



Map / Marker ID: **LEW358**

Individual Plot ID: **LEW358**

GPS (wgs84-18N) lat: **N44° 6' 20.202"** long: **W75° 31' 13.103**

Cemetery: **Lewisburg, Sterlingbush, St. Patrick's**

Context: **Contiguous**

Plot Placement: **In Rows**

Grade Slope: **None**

Exposure: **Open**

Plot Accessories: **-**

General Comments: **-**

Additional Information:

References:

CEMETERY INTEREST FORM

Marker ID: LEW358

(PAGE 2 OF 2)



McDonald	Donnelly

PUBLIC WORKS
ENVIRONMENTAL DIVISION
FORT DRUM, NEW YORK





CEMETERY INTEREST FORM

(PAGE 1 OF 2)

PUBLIC WORKS, ENVIRONMENTAL DIVISION
FORT DRUM, NEW YORK

FIRST NAME:	Thomas
MIDDLE NAME:	E
LAST NAME:	McDonald
MAIDEN NAME:	

BIRTH DATE:

DEATH DATE:

DAY:		DAY:	
MONTH:		MONTH:	
YEAR:	1861	YEAR:	1931

AGE:

YEARS:	70	MONTHS:		DAYS:	
--------	----	---------	--	-------	--

GENDER:	M
---------	----------

EPITAPH OR SCRIPT:	I.H.S. (in cross) (top) / McDONALD / THOMAS E. McDONALD / 1861 - 1931 / CATHARINE J. DONNELLY / HIS WIFE / 1863 - 1912
--------------------	--

EPITAPH OR SCRIPT (CONT):	
---------------------------	--

MILITARY MARKER	-
-----------------	---

Marker Plot Type:	Family
-------------------	--------

Marker Description	Headstone
--------------------	-----------

Family Plot ID:	LEWFP53
-----------------	---------

Family Plot Name:	McDonald
-------------------	----------

Associated Markers, IDs:	LEW358, LEW360, LEW361
(for this individual)	

Associated Individuals, IDs:	LEW359b
(other individuals)	



Map / Marker ID:	LEW359
------------------	---------------

Individual Plot ID:	LEW359a
---------------------	----------------

GPS (wgs84-18N)	lat: N44° 6' 20.175" long: W75° 31' 13.166"
-----------------	---

Cemetery:	Lewisburg, Sterlingbush, St. Patrick's
-----------	--

Context:	Contiguous
----------	------------

Plot Placement:	In Rows
-----------------	---------

Grade Slope:	None
--------------	------

Exposure:	Open
-----------	------

Plot Accessories:	-
-------------------	---

General Comments:	-
-------------------	---

Additional Information:	
-------------------------	--

References:	
-------------	--

CEMETERY INTEREST FORM

(PAGE 2 OF 2)

Marker ID: LEW359



Thomas	E
McDonald	

PUBLIC WORKS
ENVIRONMENTAL DIVISION
FORT DRUM, NEW YORK





CEMETERY INTEREST FORM

(PAGE 1 OF 2)

PUBLIC WORKS, ENVIRONMENTAL DIVISION
FORT DRUM, NEW YORK

FIRST NAME:	Catharine
MIDDLE NAME:	J
LAST NAME:	McDonald
MAIDEN NAME:	Donnelly

BIRTH DATE:

DEATH DATE:

DAY:	<input type="text"/>	DAY:	<input type="text"/>
MONTH:	<input type="text"/>	MONTH:	<input type="text"/>
YEAR:	1863	YEAR:	1912

AGE:

YEARS:	49	MONTHS:	<input type="text"/>	DAYS:	<input type="text"/>
--------	----	---------	----------------------	-------	----------------------

GENDER:	F
---------	----------

EPITAPH OR SCRIPT:	I.H.S. (in cross) (top) / McDONALD / THOMAS E. McDONALD / 1861 - 1931 / CATHARINE J. DONNELLY / HIS WIFE / 1863 - 1912
--------------------	--

EPITAPH OR SCRIPT (CONT):	
---------------------------	--

MILITARY MARKER	-
-----------------	---

Marker Plot Type:	Family
-------------------	--------

Marker Description	Headstone
--------------------	-----------

Family Plot ID:	LEWFP53
-----------------	---------

Family Plot Name:	McDonald
-------------------	----------

Associated Markers, IDs:	LEW358, LEW360, LEW361
(for this individual)	

Associated Individuals, IDs:	LEW359a
(other individuals)	



Map / Marker ID:	LEW359
------------------	---------------

Individual Plot ID:	LEW359b
---------------------	----------------

GPS (wgs84-18N)	lat: N44° 6' 20.175" long: W75° 31' 13.166"
-----------------	---

Cemetery:	Lewisburg, Sterlingbush, St. Patrick's
-----------	--

Context:	Contiguous
----------	------------

Plot Placement:	In Rows
-----------------	---------

Grade Slope:	None
--------------	------

Exposure:	Open
-----------	------

Plot Accessories:	-
-------------------	---

General Comments:	-
-------------------	---

Additional Information:	
-------------------------	--

References:	
-------------	--

CEMETERY INTEREST FORM

(PAGE 2 OF 2)

Marker ID: LEW359



Catharine	J
McDonald	Donnelly

PUBLIC WORKS
ENVIRONMENTAL DIVISION
FORT DRUM, NEW YORK





CEMETERY INTEREST FORM

(PAGE 1 OF 2)

PUBLIC WORKS, ENVIRONMENTAL DIVISION
FORT DRUM, NEW YORK

FIRST NAME:

MIDDLE NAME:

LAST NAME: **McDonald**

MAIDEN NAME: **Donnelly**

BIRTH DATE:

DEATH DATE:

DAY:

DAY:

MONTH:

MONTH:

YEAR:

YEAR:

AGE:

YEARS:

MONTHS:

DAYS:

GENDER:

EPITAPH OR SCRIPT: **MOTHER**

EPITAPH OR SCRIPT (CONT):

MILITARY MARKER: -

Marker Plot Type: **Single**

Marker Description: **Footstone**

Family Plot ID: **LEWFP53**

Family Plot Name: **McDonald**

Associated Markers, IDs:
(for this individual)

LEW358, LEW359

Associated Individuals, IDs:
(other individuals)



Map / Marker ID: **LEW360**

Individual Plot ID: **LEW360**

GPS (wgs84-18N) lat: **N44° 6' 20.196"** long: **W75° 31' 13.022**

Cemetery: **Lewisburg, Sterlingbush, St. Patrick's**

Context: **Contiguous**

Plot Placement: **In Rows**

Grade Slope: **None**

Exposure: **Open**

Plot Accessories: -

General Comments: -

Additional Information:

References:

CEMETERY INTEREST FORM

(PAGE 2 OF 2)

Marker ID: LEW360



McDonald	Donnelly

PUBLIC WORKS
ENVIRONMENTAL DIVISION
FORT DRUM, NEW YORK





CEMETERY INTEREST FORM

(PAGE 1 OF 2)

PUBLIC WORKS, ENVIRONMENTAL DIVISION
FORT DRUM, NEW YORK

FIRST NAME:	
MIDDLE NAME:	
LAST NAME:	McDonald
MAIDEN NAME:	

<i>BIRTH DATE:</i>		<i>DEATH DATE:</i>	
DAY:		DAY:	
MONTH:		MONTH:	
YEAR:		YEAR:	

<i>AGE:</i>		
YEARS:	MONTHS:	DAYS:

GENDER:	
---------	--

EPITAPH OR SCRIPT:	FATHER
--------------------	---------------

EPITAPH OR SCRIPT (CONT):	
---------------------------	--

MILITARY MARKER	-
-----------------	---

Marker Plot Type:	Single
-------------------	--------

Marker Description	Footstone
--------------------	-----------

Family Plot ID:	LEWFP53
-----------------	---------

Family Plot Name:	McDonald
-------------------	----------

Associated Markers, IDs:	LEW358, LEW359
(for this individual)	

Associated Individuals, IDs:	
(other individuals)	



Map / Marker ID:	LEW361
------------------	---------------

Individual Plot ID:	LEW361
---------------------	---------------

GPS (wgs84-18N)	lat: N44° 6' 20.163" long: W75° 31' 12.997"
-----------------	---

Cemetery:	Lewisburg, Sterlingbush, St. Patrick's
-----------	--

Context:	Contiguous
----------	------------

Plot Placement:	In Rows
-----------------	---------

Grade Slope:	None
--------------	------

Exposure:	Open
-----------	------

Plot Accessories:	-
-------------------	---

General Comments:	-
-------------------	---

Additional Information:	
-------------------------	--

References:	
-------------	--

CEMETERY INTEREST FORM

(PAGE 2 OF 2)

Marker ID: LEW361



McDonald	

PUBLIC WORKS
ENVIRONMENTAL DIVISION
FORT DRUM, NEW YORK





CEMETERY INTEREST FORM

(PAGE 1 OF 2)

PUBLIC WORKS, ENVIRONMENTAL DIVISION
FORT DRUM, NEW YORK

FIRST NAME:	James
MIDDLE NAME:	
LAST NAME:	Cain
MAIDEN NAME:	

BIRTH DATE:

DEATH DATE:

DAY:		DAY:	
MONTH:		MONTH:	
YEAR:	1850	YEAR:	1913

AGE:

YEARS:	63	MONTHS:		DAYS:	
--------	----	---------	--	-------	--

GENDER:	M
---------	---

EPITAPH OR SCRIPT:	I.H.S. (in cross) (top) / JAMES CAIN / 1850 - 1913 / MARY J. DOYLE / HIS WIFE / 1851 - 1913 / GONE / BUT NOT FORGOTTEN / CAIN
--------------------	---

EPITAPH OR SCRIPT (CONT):	
---------------------------	--

MILITARY MARKER	-
-----------------	---

Marker Plot Type:	Double
-------------------	--------

Marker Description	Headstone
--------------------	-----------

Family Plot ID:	-
-----------------	---

Family Plot Name:	
-------------------	--

Associated Markers, IDs: (for this individual)	LEW363, LEW364
---	----------------

Associated Individuals, IDs: (other individuals)	LEW362b
---	---------



Map / Marker ID:	LEW362
------------------	---------------

Individual Plot ID:	LEW362a
---------------------	----------------

GPS (wgs84-18N)	lat: N44° 6' 20.313" long: W75° 31' 13.256
-----------------	--

Cemetery:	Lewisburg, Sterlingbush, St. Patrick's
-----------	--

Context:	Contiguous
----------	------------

Plot Placement:	In Rows
-----------------	---------

Grade Slope:	None
--------------	------

Exposure:	Open
-----------	------

Plot Accessories:	-
-------------------	---

General Comments:	Polished Granite
-------------------	------------------

Additional Information:	
-------------------------	--

References:	
-------------	--

CEMETERY INTEREST FORM

Marker ID: LEW362

(PAGE 2 OF 2)



James

Cain

PUBLIC WORKS
ENVIRONMENTAL DIVISION
FORT DRUM, NEW YORK





CEMETERY INTEREST FORM

(PAGE 1 OF 2)

PUBLIC WORKS, ENVIRONMENTAL DIVISION
FORT DRUM, NEW YORK

FIRST NAME:	Mary
MIDDLE NAME:	J
LAST NAME:	Cain
MAIDEN NAME:	Doyle

BIRTH DATE:

DEATH DATE:

DAY:

DAY:

MONTH:

MONTH:

YEAR: 1851

YEAR: 1913

AGE:

YEARS: 62 MONTHS: DAYS:

GENDER: **F**

EPITAPH OR SCRIPT: I.H.S. (in cross) (top) / JAMES CAIN / 1850 - 1913 / MARY J. DOYLE / HIS WIFE / 1851 - 1913 / GONE / BUT NOT FORGOTTEN / CAIN

EPITAPH OR SCRIPT (CONT):

MILITARY MARKER: -

Marker Plot Type: Double

Marker Description: Headstone

Family Plot ID: -

Family Plot Name:

Associated Markers, IDs: LEW363, LEW364
(for this individual)

Associated Individuals, IDs: LEW362a
(other individuals)



Map / Marker ID: **LEW362**

Individual Plot ID: **LEW362b**

GPS (wgs84-18N) lat: N44° 6' 20.313" long: W75° 31' 13.256

Cemetery: Lewisburg, Sterlingbush, St. Patrick's

Context: Contiguous

Plot Placement: In Rows

Grade Slope: None

Exposure: Open

Plot Accessories: -

General Comments: Polished Granite

Additional Information:

References:

CEMETERY INTEREST FORM

(PAGE 2 OF 2)

Marker ID: LEW362



Mary	J
Cain	Doyle

PUBLIC WORKS
ENVIRONMENTAL DIVISION
FORT DRUM, NEW YORK





CEMETERY INTEREST FORM

(PAGE 1 OF 2)

PUBLIC WORKS, ENVIRONMENTAL DIVISION
FORT DRUM, NEW YORK

FIRST NAME:	
MIDDLE NAME:	
LAST NAME:	Cain
MAIDEN NAME:	

<i>BIRTH DATE:</i>		<i>DEATH DATE:</i>	
DAY:		DAY:	
MONTH:		MONTH:	
YEAR:		YEAR:	

<i>AGE:</i>					
YEARS:		MONTHS:		DAYS:	

GENDER:	
---------	--

EPITAPH OR SCRIPT:	MARY
--------------------	------

EPITAPH OR SCRIPT (CONT):	
---------------------------	--

MILITARY MARKER	-
-----------------	---

Marker Plot Type:	Single
-------------------	--------

Marker Description	Footstone
--------------------	-----------

Family Plot ID:	-
-----------------	---

Family Plot Name:	
-------------------	--

Associated Markers, IDs: (for this individual)	LEW362
---	--------

Associated Individuals, IDs: (other individuals)	
---	--



Map / Marker ID:	LEW363
------------------	---------------

Individual Plot ID:	LEW363
---------------------	---------------

GPS (wgs84-18N)	lat: N44° 6' 20.339" long: W75° 31' 13.101
-----------------	--

Cemetery:	Lewisburg, Sterlingbush, St. Patrick's
-----------	--

Context:	Contiguous
----------	------------

Plot Placement:	In Rows
-----------------	---------

Grade Slope:	None
--------------	------

Exposure:	Open
-----------	------

Plot Accessories:	-
-------------------	---

General Comments:	Polished Granite
-------------------	------------------

Additional Information:	
-------------------------	--

References:	
-------------	--

CEMETERY INTEREST FORM

(PAGE 2 OF 2)

Marker ID: LEW363



Cain	

PUBLIC WORKS
ENVIRONMENTAL DIVISION
FORT DRUM, NEW YORK





CEMETERY INTEREST FORM

(PAGE 1 OF 2)

PUBLIC WORKS, ENVIRONMENTAL DIVISION
FORT DRUM, NEW YORK

FIRST NAME:	
MIDDLE NAME:	
LAST NAME:	Cain
MAIDEN NAME:	

<i>BIRTH DATE:</i>		<i>DEATH DATE:</i>	
DAY:		DAY:	
MONTH:		MONTH:	
YEAR:		YEAR:	

<i>AGE:</i>		
YEARS:	MONTHS:	DAYS:

GENDER:	
---------	--

EPITAPH OR SCRIPT:	JAMES
--------------------	-------

EPITAPH OR SCRIPT (CONT):	
---------------------------	--

MILITARY MARKER	-
-----------------	---

Marker Plot Type:	Single
-------------------	--------

Marker Description	Footstone
--------------------	-----------

Family Plot ID:	-
-----------------	---

Family Plot Name:	
-------------------	--

Associated Markers, IDs: (for this individual)	LEW362
---	--------

Associated Individuals, IDs: (other individuals)	
---	--



Map / Marker ID:	LEW364
------------------	---------------

Individual Plot ID:	LEW364
---------------------	---------------

GPS (wgs84-18N)	lat: N44° 6' 20.382" long: W75° 31' 13.130
-----------------	--

Cemetery:	Lewisburg, Sterlingbush, St. Patrick's
-----------	--

Context:	Contiguous
----------	------------

Plot Placement:	In Rows
-----------------	---------

Grade Slope:	None
--------------	------

Exposure:	Open
-----------	------

Plot Accessories:	-
-------------------	---

General Comments:	Polished Granite
-------------------	------------------

Additional Information:	
-------------------------	--

References:	
-------------	--

CEMETERY INTEREST FORM

(PAGE 2 OF 2)

Marker ID: LEW364



Cain	

PUBLIC WORKS
ENVIRONMENTAL DIVISION
FORT DRUM, NEW YORK





CEMETERY INTEREST FORM

(PAGE 1 OF 2)

PUBLIC WORKS, ENVIRONMENTAL DIVISION
FORT DRUM, NEW YORK

FIRST NAME:	J. "Francis"
MIDDLE NAME:	Francis
LAST NAME:	Pierce
MAIDEN NAME:	

BIRTH DATE:

DEATH DATE:

DAY:	<input type="text"/>	DAY:	<input type="text"/>
MONTH:	<input type="text"/>	MONTH:	<input type="text"/>
YEAR:	1890	YEAR:	<input type="text"/>

AGE:

YEARS:	<input type="text"/>	MONTHS:	<input type="text"/>	DAYS:	<input type="text"/>
--------	----------------------	---------	----------------------	-------	----------------------

GENDER:	M
---------	---

EPITAPH OR SCRIPT:	I.H.S. (in cross) / THOMAS / 1834 - 1918 / MARY BROWN / HIS WIFE / 1848 (blank) / J. FRANCIS / THEIR SON / 1890 (blank) / PIERCE
--------------------	--

EPITAPH OR SCRIPT (CONT):	
MILITARY MARKER	-

Marker Plot Type:	Family
-------------------	--------

Marker Description	Headstone
--------------------	-----------

Family Plot ID:	LEWFP54
-----------------	---------

Family Plot Name:	Pierce
-------------------	--------

Associated Markers, IDs:	LEW367, LEW368
(for this individual)	

Associated Individuals, IDs:	LEW365a, LEW365b
(other individuals)	



Map / Marker ID:	LEW365
------------------	--------

Individual Plot ID:	LEW365c
---------------------	---------

GPS (wgs84-18N)	lat: N44° 6' 20.426" long: W75° 31' 13.340
-----------------	--

Cemetery:	Lewisburg, Sterlingbush, St. Patrick's
-----------	--

Context:	Contiguous
----------	------------

Plot Placement:	In Rows
-----------------	---------

Grade Slope:	None
--------------	------

Exposure:	Open
-----------	------

Plot Accessories:	-
-------------------	---

General Comments:	-
-------------------	---

Additional Information:	
-------------------------	--

References:	
-------------	--

CEMETERY INTEREST FORM

Marker ID: LEW365

(PAGE 2 OF 2)



PUBLIC WORKS
ENVIRONMENTAL DIVISION
FORT DRUM, NEW YORK

J. "Francis"	Francis
Pierce	





CEMETERY INTEREST FORM

(PAGE 1 OF 2)

PUBLIC WORKS, ENVIRONMENTAL DIVISION
FORT DRUM, NEW YORK

FIRST NAME:	Mary
MIDDLE NAME:	
LAST NAME:	Pierce
MAIDEN NAME:	Brown

BIRTH DATE:

DEATH DATE:

DAY:		DAY:	
MONTH:		MONTH:	
YEAR:	1848	YEAR:	

AGE:

YEARS:		MONTHS:		DAYS:	
--------	--	---------	--	-------	--

GENDER:	F
---------	----------

EPITAPH OR SCRIPT:	I.H.S. (in cross) / THOMAS / 1834 - 1918 / MARY BROWN / HIS WIFE / 1848 (blank) / J. FRANCIS / THEIR SON / 1890 (blank) / PIERCE
--------------------	--

EPITAPH OR SCRIPT (CONT):	
MILITARY MARKER	-

Marker Plot Type:	Family
-------------------	--------

Marker Description	Headstone
--------------------	-----------

Family Plot ID:	LEWFP54
-----------------	---------

Family Plot Name:	Pierce
-------------------	--------

Associated Markers, IDs:	LEW367, LEW368
(for this individual)	

Associated Individuals, IDs:	LEW365a, LEW365c
(other individuals)	



Map / Marker ID:	LEW365
------------------	---------------

Individual Plot ID:	LEW365b
---------------------	----------------

GPS (wgs84-18N)	lat: N44° 6' 20.426" long: W75° 31' 13.340
-----------------	--

Cemetery:	Lewisburg, Sterlingbush, St. Patrick's
-----------	--

Context:	Contiguous
----------	------------

Plot Placement:	In Rows
-----------------	---------

Grade Slope:	None
--------------	------

Exposure:	Open
-----------	------

Plot Accessories:	-
-------------------	---

General Comments:	-
-------------------	---

Additional Information:	
-------------------------	--

References:	
-------------	--

CEMETERY INTEREST FORM

(PAGE 2 OF 2)

Marker ID: LEW365



Mary	
Pierce	Brown

PUBLIC WORKS
ENVIRONMENTAL DIVISION
FORT DRUM, NEW YORK





CEMETERY INTEREST FORM

(PAGE 1 OF 2)

PUBLIC WORKS, ENVIRONMENTAL DIVISION
FORT DRUM, NEW YORK

FIRST NAME:	Thomas
MIDDLE NAME:	
LAST NAME:	Pierce
MAIDEN NAME:	

BIRTH DATE:

DEATH DATE:

DAY:		DAY:	
MONTH:		MONTH:	
YEAR:	1834	YEAR:	1918

AGE:

YEARS:	84	MONTHS:		DAYS:	
--------	----	---------	--	-------	--

GENDER:	M
---------	---

EPITAPH OR SCRIPT:	I.H.S. (in cross) / THOMAS / 1834 - 1918 / MARY BROWN / HIS WIFE / 1848 (blank) / J. FRANCIS / THEIR SON / 1890 (blank) / PIERCE
--------------------	--

EPITAPH OR SCRIPT (CONT):	
---------------------------	--

MILITARY MARKER	-
-----------------	---

Marker Plot Type:	Family
-------------------	--------

Marker Description	Headstone
--------------------	-----------

Family Plot ID:	LEWFP54
-----------------	---------

Family Plot Name:	Pierce
-------------------	--------

Associated Markers, IDs: (for this individual)	LEW367, LEW368
---	----------------

Associated Individuals, IDs: (other individuals)	LEW365b, LEW365c
---	------------------



Map / Marker ID:	LEW365
------------------	---------------

Individual Plot ID:	LEW365a
---------------------	----------------

GPS (wgs84-18N)	lat: N44° 6' 20.426" long: W75° 31' 13.340
-----------------	--

Cemetery:	Lewisburg, Sterlingbush, St. Patrick's
-----------	--

Context:	Contiguous
----------	------------

Plot Placement:	In Rows
-----------------	---------

Grade Slope:	None
--------------	------

Exposure:	Open
-----------	------

Plot Accessories:	-
-------------------	---

General Comments:	-
-------------------	---

Additional Information:	
-------------------------	--

References:	
-------------	--

CEMETERY INTEREST FORM

Marker ID: LEW365

(PAGE 2 OF 2)



Thomas	
Pierce	

PUBLIC WORKS
ENVIRONMENTAL DIVISION
FORT DRUM, NEW YORK





CEMETERY INTEREST FORM

(PAGE 1 OF 2)

PUBLIC WORKS, ENVIRONMENTAL DIVISION
FORT DRUM, NEW YORK

FIRST NAME:	
MIDDLE NAME:	
LAST NAME:	Pierce
MAIDEN NAME:	

<i>BIRTH DATE:</i>		<i>DEATH DATE:</i>	
DAY:		DAY:	
MONTH:		MONTH:	
YEAR:		YEAR:	

<i>AGE:</i>					
YEARS:		MONTHS:		DAYS:	

GENDER:	
---------	--

EPITAPH OR SCRIPT:	FATHER
--------------------	--------

EPITAPH OR SCRIPT (CONT):	
---------------------------	--

MILITARY MARKER	-
-----------------	---

Marker Plot Type:	Single
-------------------	--------

Marker Description	Footstone
--------------------	-----------

Family Plot ID:	LEWFP54
-----------------	---------

Family Plot Name:	Pierce
-------------------	--------

Associated Markers, IDs:	LEW365
(for this individual)	

Associated Individuals, IDs:	
(other individuals)	



Map / Marker ID:	LEW366
------------------	---------------

Individual Plot ID:	LEW366
---------------------	---------------

GPS (wgs84-18N)	lat: N44° 6' 20.429" long: W75° 31' 13.167
-----------------	--

Cemetery:	Lewisburg, Sterlingbush, St. Patrick's
-----------	--

Context:	Contiguous
----------	------------

Plot Placement:	In Rows
-----------------	---------

Grade Slope:	None
--------------	------

Exposure:	Open
-----------	------

Plot Accessories:	-
-------------------	---

General Comments:	-
-------------------	---

Additional Information:	
-------------------------	--

References:	
-------------	--

CEMETERY INTEREST FORM

(PAGE 2 OF 2)

Marker ID: LEW366



Pierce	

PUBLIC WORKS
ENVIRONMENTAL DIVISION
FORT DRUM, NEW YORK





CEMETERY INTEREST FORM

(PAGE 1 OF 2)

PUBLIC WORKS, ENVIRONMENTAL DIVISION
FORT DRUM, NEW YORK

FIRST NAME:	
MIDDLE NAME:	
LAST NAME:	Pierce
MAIDEN NAME:	Brown

<i>BIRTH DATE:</i>		<i>DEATH DATE:</i>	
DAY:		DAY:	
MONTH:		MONTH:	
YEAR:		YEAR:	

<i>AGE:</i>					
YEARS:		MONTHS:		DAYS:	

GENDER:	
---------	--

EPITAPH OR SCRIPT:	MOTHER
--------------------	--------

EPITAPH OR SCRIPT (CONT):	
---------------------------	--

MILITARY MARKER	-
-----------------	---

Marker Plot Type:	Single
-------------------	--------

Marker Description	Footstone
--------------------	-----------

Family Plot ID:	LEWFP54
-----------------	---------

Family Plot Name:	Pierce
-------------------	--------

Associated Markers, IDs:	LEW365
(for this individual)	

Associated Individuals, IDs:	
(other individuals)	



Map / Marker ID:	LEW367
------------------	---------------

Individual Plot ID:	LEW367
---------------------	---------------

GPS (wgs84-18N)	lat: N44° 6' 20.467" long: W75° 31' 13.196
-----------------	--

Cemetery:	Lewisburg, Sterlingbush, St. Patrick's
-----------	--

Context:	Contiguous
----------	------------

Plot Placement:	In Rows
-----------------	---------

Grade Slope:	None
--------------	------

Exposure:	Open
-----------	------

Plot Accessories:	-
-------------------	---

General Comments:	-
-------------------	---

Additional Information:	
-------------------------	--

References:	
-------------	--

CEMETERY INTEREST FORM

(PAGE 2 OF 2)

Marker ID: LEW367



Pierce	Brown

PUBLIC WORKS
ENVIRONMENTAL DIVISION
FORT DRUM, NEW YORK





CEMETERY INTEREST FORM

(PAGE 1 OF 2)

PUBLIC WORKS, ENVIRONMENTAL DIVISION
FORT DRUM, NEW YORK

FIRST NAME:	Andrew
MIDDLE NAME:	M
LAST NAME:	Downey
MAIDEN NAME:	

BIRTH DATE:

DEATH DATE:

DAY:		DAY:	
MONTH:		MONTH:	
YEAR:	1869	YEAR:	1942

AGE:

YEARS:		MONTHS:		DAYS:	
--------	--	---------	--	-------	--

GENDER:	M
---------	----------

EPITAPH OR SCRIPT:	DOWNEY (top) / REST IN PEACE / ANDREW M. / 1869 - 1942 / EDITH M. HIS WIFE / 1881 - 1922
--------------------	--

EPITAPH OR SCRIPT (CONT):	
---------------------------	--

MILITARY MARKER	-
-----------------	---

Marker Plot Type:	Double
-------------------	--------

Marker Description	Headstone
--------------------	-----------

Family Plot ID:	-
-----------------	---

Family Plot Name:	
-------------------	--

Associated Markers, IDs: (for this individual)	LEW369, LEW370
---	----------------

Associated Individuals, IDs: (other individuals)	LEW368b
---	---------



Map / Marker ID:	LEW368
------------------	---------------

Individual Plot ID:	LEW368a
---------------------	----------------

GPS (wgs84-18N)	lat: N44° 6' 20.365" long: W75° 31' 13.498
-----------------	--

Cemetery:	Lewisburg, Sterlingbush, St. Patrick's
-----------	--

Context:	Contiguous
----------	------------

Plot Placement:	In Rows
-----------------	---------

Grade Slope:	None
--------------	------

Exposure:	Tree Overhang
-----------	---------------

Plot Accessories:	-
-------------------	---

General Comments:	-
-------------------	---

Additional Information:	
-------------------------	--

References:	
-------------	--

CEMETERY INTEREST FORM

(PAGE 2 OF 2)

Marker ID: LEW368



Andrew	M
Downey	

PUBLIC WORKS
ENVIRONMENTAL DIVISION
FORT DRUM, NEW YORK





CEMETERY INTEREST FORM

(PAGE 1 OF 2)

PUBLIC WORKS, ENVIRONMENTAL DIVISION
FORT DRUM, NEW YORK

FIRST NAME:	Edith
MIDDLE NAME:	M
LAST NAME:	Downey
MAIDEN NAME:	

BIRTH DATE:

DEATH DATE:

DAY:		DAY:	
MONTH:		MONTH:	
YEAR:	1881	YEAR:	1922

AGE:

YEARS:		MONTHS:		DAYS:	
--------	--	---------	--	-------	--

GENDER:	F
---------	----------

EPITAPH OR SCRIPT: DOWNEY (top) / REST IN PEACE / ANDREW M. / 1869 - 1942 / EDITH M. HIS WIFE / 1881 - 1922

EPITAPH OR SCRIPT (CONT):

MILITARY MARKER	-
-----------------	---

Marker Plot Type:	Double
-------------------	--------

Marker Description	Headstone
--------------------	-----------

Family Plot ID:	-
-----------------	---

Family Plot Name:	
-------------------	--

Associated Markers, IDs: (for this individual)	LEW369, LEW370
---	----------------

Associated Individuals, IDs: (other individuals)	LEW368a
---	---------



Map / Marker ID:	LEW368
------------------	---------------

Individual Plot ID:	LEW368b
---------------------	----------------

GPS (wgs84-18N)	lat: N44° 6' 20.365" long: W75° 31' 13.498
-----------------	--

Cemetery:	Lewisburg, Sterlingbush, St. Patrick's
-----------	--

Context:	Contiguous
----------	------------

Plot Placement:	In Rows
-----------------	---------

Grade Slope:	None
--------------	------

Exposure:	Tree Overhang
-----------	---------------

Plot Accessories:	-
-------------------	---

General Comments:	-
-------------------	---

Additional Information:	
-------------------------	--

References:	
-------------	--

CEMETERY INTEREST FORM

(PAGE 2 OF 2)

Marker ID: LEW368



Edith	M
Downey	

PUBLIC WORKS
ENVIRONMENTAL DIVISION
FORT DRUM, NEW YORK





CEMETERY INTEREST FORM

(PAGE 1 OF 2)

PUBLIC WORKS, ENVIRONMENTAL DIVISION
FORT DRUM, NEW YORK

FIRST NAME:

MIDDLE NAME:

LAST NAME: **Downey**

MAIDEN NAME:

BIRTH DATE: DAY: MONTH: YEAR:

DEATH DATE: DAY: MONTH: YEAR:

AGE: YEARS: MONTHS: DAYS:

GENDER:

EPITAPH OR SCRIPT: **MOTHER**

EPITAPH OR SCRIPT (CONT):

MILITARY MARKER:

Marker Plot Type: **Single**

Marker Description: **Footstone**

Family Plot ID:

Family Plot Name:

Associated Markers, IDs: **LEW368**
(for this individual)

Associated Individuals, IDs:
(other individuals)



Map / Marker ID: **LEW369**

Individual Plot ID: **LEW369**

GPS (wgs84-18N) lat: **N44° 6' 20.442"** long: **W75° 31' 13.380"**

Cemetery: **Lewisburg, Sterlingbush, St. Patrick's**

Context: **Contiguous**

Plot Placement: **In Rows**

Grade Slope: **None**

Exposure: **Tree Overhang**

Plot Accessories:

General Comments:

Additional Information:

References:

CEMETERY INTEREST FORM

(PAGE 2 OF 2)

Marker ID: LEW369



Downey	

PUBLIC WORKS
ENVIRONMENTAL DIVISION
FORT DRUM, NEW YORK





CEMETERY INTEREST FORM

(PAGE 1 OF 2)

PUBLIC WORKS, ENVIRONMENTAL DIVISION
FORT DRUM, NEW YORK

FIRST NAME:

MIDDLE NAME:

LAST NAME: **Downey**

MAIDEN NAME:

BIRTH DATE: DAY: MONTH: YEAR:

DEATH DATE: DAY: MONTH: YEAR:

AGE: YEARS: MONTHS: DAYS:

GENDER:

EPITAPH OR SCRIPT: **FATHER**

EPITAPH OR SCRIPT (CONT):

MILITARY MARKER:

Marker Plot Type: **Single**

Marker Description: **Footstone**

Family Plot ID:

Family Plot Name:

Associated Markers, IDs: **LEW368**

(for this individual)

Associated Individuals, IDs:

(other individuals)



Map / Marker ID: **LEW370**

Individual Plot ID: **LEW370**

GPS (wgs84-18N) lat: **N44° 6' 20.399"** long: **W75° 31' 13.348**

Cemetery: **Lewisburg, Sterlingbush, St. Patrick's**

Context: **Contiguous**

Plot Placement: **In Rows**

Grade Slope: **None**

Exposure: **Tree Overhang**

Plot Accessories:

General Comments:

Additional Information:

References:

CEMETERY INTEREST FORM

(PAGE 2 OF 2)

Marker ID: LEW370



Downey	

PUBLIC WORKS
ENVIRONMENTAL DIVISION
FORT DRUM, NEW YORK





CEMETERY INTEREST FORM

(PAGE 1 OF 2)

PUBLIC WORKS, ENVIRONMENTAL DIVISION
FORT DRUM, NEW YORK

FIRST NAME:

MIDDLE NAME:

LAST NAME: **Mead**

MAIDEN NAME:

BIRTH DATE:

DEATH DATE:

DAY:

DAY:

MONTH:

MONTH:

YEAR:

YEAR:

AGE:

YEARS:

MONTHS:

DAYS:

GENDER:

EPITAPH OR SCRIPT: M (E and W facing pillars)

EPITAPH OR SCRIPT (CONT):

MILITARY MARKER: -

Marker Plot Type: Family

Marker Description: Enclosure

Family Plot ID: LEWFP55

Family Plot Name: Mead

Associated Markers, IDs:
(for this individual)

LEW372, LEW373, LEW374

Associated Individuals, IDs:
(other individuals)



Map / Marker ID: **LEW371**

Individual Plot ID: **LEW371**

GPS (wgs84-18N) lat: N44° 6' 20.278" long: W75° 31' 13.356

Cemetery: Lewisburg, Sterlingbush, St. Patrick's

Context: Contiguous

Plot Placement: In Rows

Grade Slope: None

Exposure: Open

Plot Accessories: -

General Comments: -

Additional Information:

References:

CEMETERY INTEREST FORM

(PAGE 2 OF 2)

Marker ID: LEW371



Mead	

PUBLIC WORKS
ENVIRONMENTAL DIVISION
FORT DRUM, NEW YORK





CEMETERY INTEREST FORM

(PAGE 1 OF 2)

PUBLIC WORKS, ENVIRONMENTAL DIVISION
FORT DRUM, NEW YORK

FIRST NAME:

MIDDLE NAME:

LAST NAME: **Mead**

MAIDEN NAME:

BIRTH DATE:

DEATH DATE:

DAY:

DAY:

MONTH:

MONTH:

YEAR:

YEAR:

AGE:

YEARS: MONTHS: DAYS:

GENDER:

EPITAPH OR SCRIPT: I.H.S. (in cross) / MEAD / REST IN PEACE

EPITAPH OR SCRIPT (CONT):

MILITARY MARKER: -

Marker Plot Type: Family

Marker Description: Headstone

Family Plot ID: LEWFP55

Family Plot Name: Mead

Associated Markers, IDs:
(for this individual) LEW371, LEW373, LEW374

Associated Individuals, IDs:
(other individuals)



Map / Marker ID: **LEW372**

Individual Plot ID: **LEW372**

GPS (wgs84-18N) lat: N44° 6' 20.257" long: W75° 31' 13.418

Cemetery: Lewisburg, Sterlingbush, St. Patrick's

Context: Contiguous

Plot Placement: In Rows

Grade Slope: None

Exposure: Open

Plot Accessories: -

General Comments: -

Additional Information:

References:

CEMETERY INTEREST FORM

Marker ID: LEW372

(PAGE 2 OF 2)



Mead	

PUBLIC WORKS
ENVIRONMENTAL DIVISION
FORT DRUM, NEW YORK





CEMETERY INTEREST FORM

(PAGE 1 OF 2)

PUBLIC WORKS, ENVIRONMENTAL DIVISION
FORT DRUM, NEW YORK

FIRST NAME:	Rachel
MIDDLE NAME:	E
LAST NAME:	Mead
MAIDEN NAME:	

<i>BIRTH DATE:</i>		<i>DEATH DATE:</i>	
DAY:	<input type="text"/>	DAY:	<input type="text"/>
MONTH:	<input type="text"/>	MONTH:	<input type="text"/>
YEAR:	1863	YEAR:	1942

<i>AGE:</i>			
YEARS:	79	MONTHS:	<input type="text"/>
		DAYS:	<input type="text"/>

GENDER:	F
---------	----------

EPITAPH OR SCRIPT:	RACHEL E. / HIS WIFE / 1863 - 1942
--------------------	---

EPITAPH OR SCRIPT (CONT):	
---------------------------	--

MILITARY MARKER	-
-----------------	---

Marker Plot Type:	Single
-------------------	---------------

Marker Description	Footstone
--------------------	------------------

Family Plot ID:	LEWFP55
-----------------	----------------

Family Plot Name:	Mead
-------------------	-------------

Associated Markers, IDs:	LEW371, LEW372
--------------------------	-----------------------

(for this individual)

Associated Individuals, IDs:	LEW374
------------------------------	---------------

(other individuals)



Map / Marker ID:	LEW373
------------------	---------------

Individual Plot ID:	LEW373
---------------------	---------------

GPS (wgs84-18N)	lat: N44° 6' 20.315" long: W75° 31' 13.319
-----------------	--

Cemetery:	Lewisburg, Sterlingbush, St. Patrick's
-----------	---

Context:	Contiguous
----------	-------------------

Plot Placement:	In Rows
-----------------	----------------

Grade Slope:	None
--------------	-------------

Exposure:	Open
-----------	-------------

Plot Accessories:	-
-------------------	---

General Comments:	-
-------------------	---

Additional Information:	
-------------------------	--

References:	
-------------	--

CEMETERY INTEREST FORM

(PAGE 2 OF 2)

Marker ID: LEW373



Rachel	E
Mead	

PUBLIC WORKS
ENVIRONMENTAL DIVISION
FORT DRUM, NEW YORK





CEMETERY INTEREST FORM

(PAGE 1 OF 2)

PUBLIC WORKS, ENVIRONMENTAL DIVISION
FORT DRUM, NEW YORK

FIRST NAME:	Edward
MIDDLE NAME:	
LAST NAME:	Mead
MAIDEN NAME:	

<i>BIRTH DATE:</i>		<i>DEATH DATE:</i>	
DAY:	<input type="text"/>	DAY:	<input type="text"/>
MONTH:	<input type="text"/>	MONTH:	<input type="text"/>
YEAR:	1857	YEAR:	1921

<i>AGE:</i>			
YEARS:	64	MONTHS:	<input type="text"/>
		DAYS:	<input type="text"/>

GENDER:	M
---------	---

EPITAPH OR SCRIPT:	EDWARD / 1857 - 1921
--------------------	----------------------

EPITAPH OR SCRIPT (CONT):	
---------------------------	--

MILITARY MARKER	-
-----------------	---

Marker Plot Type:	Single
-------------------	--------

Marker Description	Footstone
--------------------	-----------

Family Plot ID:	LEWFP55
-----------------	---------

Family Plot Name:	Mead
-------------------	------

Associated Markers, IDs:	LEW371, LEW372
(for this individual)	

Associated Individuals, IDs:	LEW373
(other individuals)	



Map / Marker ID:	LEW374
------------------	---------------

Individual Plot ID:	LEW374
---------------------	---------------

GPS (wgs84-18N)	lat: N44° 6' 20.275" long: W75° 31' 13.290
-----------------	--

Cemetery:	Lewisburg, Sterlingbush, St. Patrick's
-----------	--

Context:	Contiguous
----------	------------

Plot Placement:	In Rows
-----------------	---------

Grade Slope:	None
--------------	------

Exposure:	Open
-----------	------

Plot Accessories:	-
-------------------	---

General Comments:	-
-------------------	---

Additional Information:	
-------------------------	--

References:	
-------------	--

CEMETERY INTEREST FORM

(PAGE 2 OF 2)

Marker ID: LEW374



Edward	
Mead	

PUBLIC WORKS
ENVIRONMENTAL DIVISION
FORT DRUM, NEW YORK





CEMETERY INTEREST FORM

(PAGE 1 OF 2)

PUBLIC WORKS, ENVIRONMENTAL DIVISION
FORT DRUM, NEW YORK

FIRST NAME:	Almanzar
MIDDLE NAME:	
LAST NAME:	Kinsman
MAIDEN NAME:	

<i>BIRTH DATE:</i>		<i>DEATH DATE:</i>	
DAY:		DAY:	
MONTH:		MONTH:	
YEAR:	1840	YEAR:	1914

<i>AGE:</i>			
YEARS:	74	MONTHS:	
		DAYS:	

GENDER:	M
---------	---

EPITAPH OR SCRIPT:	I.H.S. (in cross) (top) / ALMANZAR KINSMAN / 1840 - 1914 / MARY C. HIS WIFE / 1846 - 1912 / KINSMAN
--------------------	---

EPITAPH OR SCRIPT (CONT):	
MILITARY MARKER	-

Marker Plot Type:	Double
-------------------	--------

Marker Description	Headstone
--------------------	-----------

Family Plot ID:	-
-----------------	---

Family Plot Name:	
-------------------	--

Associated Markers, IDs: (for this individual)	LEW376, LEW377
---	----------------

Associated Individuals, IDs: (other individuals)	LEW375b
---	---------



Map / Marker ID:	LEW375
------------------	---------------

Individual Plot ID:	LEW375a
---------------------	----------------

GPS (wgs84-18N)	lat: N44° 6' 20.118" long: W75° 31' 13.326
-----------------	--

Cemetery:	Lewisburg, Sterlingbush, St. Patrick's
-----------	--

Context:	Contiguous
----------	------------

Plot Placement:	In Rows
-----------------	---------

Grade Slope:	None
--------------	------

Exposure:	Open
-----------	------

Plot Accessories:	-
-------------------	---

General Comments:	-
-------------------	---

Additional Information:	
-------------------------	--

References:	
-------------	--

CEMETERY INTEREST FORM

(PAGE 2 OF 2)

Marker ID: LEW375



Almanzar

Kinsman

PUBLIC WORKS
ENVIRONMENTAL DIVISION
FORT DRUM, NEW YORK





CEMETERY INTEREST FORM

(PAGE 1 OF 2)

PUBLIC WORKS, ENVIRONMENTAL DIVISION
FORT DRUM, NEW YORK

FIRST NAME:	Mary
MIDDLE NAME:	C
LAST NAME:	Kinsman
MAIDEN NAME:	

<i>BIRTH DATE:</i>		<i>DEATH DATE:</i>	
DAY:	<input type="text"/>	DAY:	<input type="text"/>
MONTH:	<input type="text"/>	MONTH:	<input type="text"/>
YEAR:	1846	YEAR:	1912

<i>AGE:</i>			
YEARS:	66	MONTHS:	<input type="text"/>
		DAYS:	<input type="text"/>

GENDER:	F
---------	----------

EPITAPH OR SCRIPT:	I.H.S. (in cross) (top) / ALMANZAR KINSMAN / 1840 - 1914 / MARY C. HIS WIFE / 1846 - 1912 / KINSMAN
--------------------	---

EPITAPH OR SCRIPT (CONT):	
---------------------------	--

MILITARY MARKER	-
-----------------	---

Marker Plot Type:	Double
-------------------	--------

Marker Description	Headstone
--------------------	-----------

Family Plot ID:	-
-----------------	---

Family Plot Name:	
-------------------	--

Associated Markers, IDs: (for this individual)	LEW376, LEW377
---	----------------

Associated Individuals, IDs: (other individuals)	LEW375a
---	---------



Map / Marker ID:	LEW375
-------------------------	---------------

Individual Plot ID:	LEW375b
---------------------	----------------

GPS (wgs84-18N)	lat: N44° 6' 20.118" long: W75° 31' 13.326
-----------------	--

Cemetery:	Lewisburg, Sterlingbush, St. Patrick's
-----------	--

Context:	Contiguous
----------	------------

Plot Placement:	In Rows
-----------------	---------

Grade Slope:	None
--------------	------

Exposure:	Open
-----------	------

Plot Accessories:	-
-------------------	---

General Comments:	-
-------------------	---

Additional Information:	
-------------------------	--

References:	
-------------	--

CEMETERY INTEREST FORM

(PAGE 2 OF 2)

Marker ID: LEW375



Mary	C
Kinsman	

PUBLIC WORKS
ENVIRONMENTAL DIVISION
FORT DRUM, NEW YORK





CEMETERY INTEREST FORM

(PAGE 1 OF 2)

PUBLIC WORKS, ENVIRONMENTAL DIVISION
FORT DRUM, NEW YORK

FIRST NAME:	
MIDDLE NAME:	
LAST NAME:	Kinsman
MAIDEN NAME:	

<i>BIRTH DATE:</i>		<i>DEATH DATE:</i>	
DAY:		DAY:	
MONTH:		MONTH:	
YEAR:		YEAR:	

<i>AGE:</i>					
YEARS:		MONTHS:		DAYS:	

GENDER:	
---------	--

EPITAPH OR SCRIPT:	FATHER
--------------------	--------

EPITAPH OR SCRIPT (CONT):	
---------------------------	--

MILITARY MARKER	-
-----------------	---

Marker Plot Type:	Single
-------------------	--------

Marker Description	Footstone
--------------------	-----------

Family Plot ID:	-
-----------------	---

Family Plot Name:	
-------------------	--

Associated Markers, IDs: (for this individual)	LEW375
---	--------

Associated Individuals, IDs: (other individuals)	
---	--



Map / Marker ID:	LEW376
-------------------------	---------------

Individual Plot ID:	LEW376
---------------------	--------

GPS (wgs84-18N)	lat: N44° 6' 20.185" long: W75° 31' 13.203
-----------------	--

Cemetery:	Lewisburg, Sterlingbush, St. Patrick's
-----------	--

Context:	Contiguous
----------	------------

Plot Placement:	In Rows
-----------------	---------

Grade Slope:	None
--------------	------

Exposure:	Open
-----------	------

Plot Accessories:	-
-------------------	---

General Comments:	-
-------------------	---

Additional Information:	
-------------------------	--

References:	
-------------	--

CEMETERY INTEREST FORM

Marker ID: LEW376

(PAGE 2 OF 2)



Kinsman	

PUBLIC WORKS
ENVIRONMENTAL DIVISION
FORT DRUM, NEW YORK



Empty space for notes or additional information.

Empty space for notes or additional information.



CEMETERY INTEREST FORM

(PAGE 1 OF 2)

PUBLIC WORKS, ENVIRONMENTAL DIVISION
FORT DRUM, NEW YORK

FIRST NAME:

MIDDLE NAME:

LAST NAME: **Kinsman**

MAIDEN NAME:

BIRTH DATE:

DEATH DATE:

DAY:

DAY:

MONTH:

MONTH:

YEAR:

YEAR:

AGE:

YEARS: MONTHS: DAYS:

GENDER:

EPITAPH OR SCRIPT: (illegible) (MOTHER?)

EPITAPH OR SCRIPT (CONT):

MILITARY MARKER: -

Marker Plot Type: Single

Marker Description: Footstone

Family Plot ID: -

Family Plot Name:

Associated Markers, IDs: LEW375
(for this individual)

Associated Individuals, IDs:
(other individuals)



Map / Marker ID: **LEW377**

Individual Plot ID: **LEW377**

GPS (wgs84-18N) lat: N44° 6' 20.152" long: W75° 31' 13.180

Cemetery: Lewisburg, Sterlingbush, St. Patrick's

Context: Contiguous

Plot Placement: In Rows

Grade Slope: None

Exposure: Open

Plot Accessories: -

General Comments: -

Additional Information:

References:

CEMETERY INTEREST FORM

Marker ID: LEW377

(PAGE 2 OF 2)



Kinsman	

PUBLIC WORKS
ENVIRONMENTAL DIVISION
FORT DRUM, NEW YORK



--	--

--	--



CEMETERY INTEREST FORM

(PAGE 1 OF 2)

PUBLIC WORKS, ENVIRONMENTAL DIVISION
FORT DRUM, NEW YORK

FIRST NAME:

MIDDLE NAME:

LAST NAME: **McDonald**

MAIDEN NAME:

BIRTH DATE:

DEATH DATE:

DAY:

DAY:

MONTH:

MONTH:

YEAR:

YEAR:

AGE:

YEARS: MONTHS: DAYS:

GENDER:

EPITAPH OR SCRIPT: (cross) / McDONALD

EPITAPH OR SCRIPT (CONT):

MILITARY MARKER: -

Marker Plot Type: Double

Marker Description: Headstone

Family Plot ID: -

Family Plot Name:

Associated Markers, IDs: LEW379, LEW380
(for this individual)

Associated Individuals, IDs:
(other individuals)



Map / Marker ID: **LEW378**

Individual Plot ID: **LEW378**

GPS (wgs84-18N) lat: N44° 6' 20.052" long: W75° 31' 13.500

Cemetery: Lewisburg, Sterlingbush, St. Patrick's

Context: Contiguous

Plot Placement: In Rows

Grade Slope: None

Exposure: Open

Plot Accessories: -

General Comments: -

Additional Information:

References:

CEMETERY INTEREST FORM

(PAGE 2 OF 2)

Marker ID: LEW378



McDonald	

PUBLIC WORKS
ENVIRONMENTAL DIVISION
FORT DRUM, NEW YORK





CEMETERY INTEREST FORM

(PAGE 1 OF 2)

PUBLIC WORKS, ENVIRONMENTAL DIVISION
FORT DRUM, NEW YORK

FIRST NAME:	James
MIDDLE NAME:	M
LAST NAME:	McDonald
MAIDEN NAME:	

<i>BIRTH DATE:</i>		<i>DEATH DATE:</i>	
DAY:	<input type="text"/>	DAY:	<input type="text"/>
MONTH:	<input type="text"/>	MONTH:	<input type="text"/>
YEAR:	1866	YEAR:	1928

<i>AGE:</i>			
YEARS:	62	MONTHS:	<input type="text"/>
		DAYS:	<input type="text"/>

GENDER:	M
---------	----------

EPITAPH OR SCRIPT:	JAMES M. / 1866 - 1928
--------------------	------------------------

EPITAPH OR SCRIPT (CONT):	
---------------------------	--

MILITARY MARKER	-
-----------------	---

Marker Plot Type:	Single
-------------------	--------

Marker Description	Footstone
--------------------	-----------

Family Plot ID:	-
-----------------	---

Family Plot Name:	
-------------------	--

Associated Markers, IDs: (for this individual)	LEW378
---	--------

Associated Individuals, IDs: (other individuals)	LEW380
---	--------



Map / Marker ID:	LEW379
------------------	---------------

Individual Plot ID:	LEW379
---------------------	---------------

GPS (wgs84-18N)	lat: N44° 6' 20.130" long: W75° 31' 13.383"
-----------------	---

Cemetery:	Lewisburg, Sterlingbush, St. Patrick's
-----------	--

Context:	Contiguous
----------	------------

Plot Placement:	In Rows
-----------------	---------

Grade Slope:	None
--------------	------

Exposure:	Open
-----------	------

Plot Accessories:	-
-------------------	---

General Comments:	-
-------------------	---

Additional Information:	
-------------------------	--

References:	
-------------	--

CEMETERY INTEREST FORM

(PAGE 2 OF 2)

Marker ID: LEW379



James	M
McDonald	

PUBLIC WORKS
ENVIRONMENTAL DIVISION
FORT DRUM, NEW YORK





CEMETERY INTEREST FORM

(PAGE 1 OF 2)

PUBLIC WORKS, ENVIRONMENTAL DIVISION
FORT DRUM, NEW YORK

FIRST NAME:	Addie
MIDDLE NAME:	
LAST NAME:	McDonald
MAIDEN NAME:	

<i>BIRTH DATE:</i>		<i>DEATH DATE:</i>	
DAY:		DAY:	
MONTH:		MONTH:	
YEAR:	1872	YEAR:	1918

<i>AGE:</i>			
YEARS:	46	MONTHS:	
		DAYS:	

GENDER:	F
---------	----------

EPITAPH OR SCRIPT:	ADDIE / HIS WIFE / 1872 - 1918
--------------------	---------------------------------------

EPITAPH OR SCRIPT (CONT):	
---------------------------	--

MILITARY MARKER	-
-----------------	---

Marker Plot Type:	Single
-------------------	---------------

Marker Description	Footstone
--------------------	------------------

Family Plot ID:	-
-----------------	---

Family Plot Name:	
-------------------	--

Associated Markers, IDs: (for this individual)	LEW378
---	---------------

Associated Individuals, IDs: (other individuals)	LEW379
---	---------------



Map / Marker ID:	LEW380
-------------------------	---------------

Individual Plot ID:	LEW380
---------------------	---------------

GPS (wgs84-18N)	lat: N44° 6' 20.077" long: W75° 31' 13.344
-----------------	--

Cemetery:	Lewisburg, Sterlingbush, St. Patrick's
-----------	--

Context:	Contiguous
----------	------------

Plot Placement:	In Rows
-----------------	---------

Grade Slope:	None
--------------	------

Exposure:	Open
-----------	------

Plot Accessories:	-
-------------------	---

General Comments:	-
-------------------	---

Additional Information:	
-------------------------	--

References:	
-------------	--

CEMETERY INTEREST FORM

(PAGE 2 OF 2)

Marker ID: LEW380



Addie	
McDonald	

PUBLIC WORKS
ENVIRONMENTAL DIVISION
FORT DRUM, NEW YORK





CEMETERY INTEREST FORM

(PAGE 1 OF 2)

PUBLIC WORKS, ENVIRONMENTAL DIVISION
FORT DRUM, NEW YORK

FIRST NAME:	
MIDDLE NAME:	
LAST NAME:	McDonald / Gurnell
MAIDEN NAME:	

<i>BIRTH DATE:</i>		<i>DEATH DATE:</i>	
DAY:		DAY:	
MONTH:		MONTH:	
YEAR:		YEAR:	

<i>AGE:</i>					
YEARS:		MONTHS:		DAYS:	

GENDER:	
---------	--

EPITAPH OR SCRIPT:	i.h.s. (in cross) / McDONALD / GURNELL
--------------------	--

EPITAPH OR SCRIPT (CONT):	
---------------------------	--

MILITARY MARKER	-
-----------------	---

Marker Plot Type:	Family
-------------------	--------

Marker Description	Headstone
--------------------	-----------

Family Plot ID:	-
-----------------	---

Family Plot Name:	McDonald / Gurnell
-------------------	--------------------

Associated Markers, IDs:	LEW382, LEW383, LEW384
(for this individual)	

Associated Individuals, IDs:	
(other individuals)	



Map / Marker ID:	LEW381
------------------	---------------

Individual Plot ID:	LEW381
---------------------	---------------

GPS (wgs84-18N)	lat: N44° 6' 19.978" long: W75° 31' 13.688
-----------------	--

Cemetery:	Lewisburg, Sterlingbush, St. Patrick's
-----------	--

Context:	Contiguous
----------	------------

Plot Placement:	In Rows
-----------------	---------

Grade Slope:	None
--------------	------

Exposure:	Open
-----------	------

Plot Accessories:	-
-------------------	---

General Comments:	-
-------------------	---

Additional Information:	
-------------------------	--

References:	
-------------	--

CEMETERY INTEREST FORM

Marker ID: LEW381

(PAGE 2 OF 2)



McDonald / Gurnell	

PUBLIC WORKS
ENVIRONMENTAL DIVISION
FORT DRUM, NEW YORK





CEMETERY INTEREST FORM

(PAGE 1 OF 2)

PUBLIC WORKS, ENVIRONMENTAL DIVISION
FORT DRUM, NEW YORK

FIRST NAME:	
MIDDLE NAME:	
LAST NAME:	McDonald / Gurnell
MAIDEN NAME:	

<i>BIRTH DATE:</i>		<i>DEATH DATE:</i>	
DAY:		DAY:	
MONTH:		MONTH:	
YEAR:		YEAR:	

<i>AGE:</i>					
YEARS:		MONTHS:		DAYS:	

GENDER:	
---------	--

EPITAPH OR SCRIPT:	M
--------------------	---

EPITAPH OR SCRIPT (CONT):	
---------------------------	--

MILITARY MARKER	-
-----------------	---

Marker Plot Type:	Family
-------------------	--------

Marker Description	Enclosure
--------------------	-----------

Family Plot ID:	-
-----------------	---

Family Plot Name:	McDonald / Gurnell
-------------------	--------------------

Associated Markers, IDs: (for this individual)	LEW381, LEW383, LEW384
---	------------------------

Associated Individuals, IDs: (other individuals)	
---	--



Map / Marker ID:	LEW382
-------------------------	---------------

Individual Plot ID:	LEW382
---------------------	---------------

GPS (wgs84-18N)	lat: N44° 6' 20.013" long: W75° 31' 13.598
-----------------	--

Cemetery:	Lewisburg, Sterlingbush, St. Patrick's
-----------	--

Context:	Contiguous
----------	------------

Plot Placement:	In Rows
-----------------	---------

Grade Slope:	None
--------------	------

Exposure:	Open
-----------	------

Plot Accessories:	-
-------------------	---

General Comments:	-
-------------------	---

Additional Information:	
-------------------------	--

References:	
-------------	--

CEMETERY INTEREST FORM

Marker ID: LEW382

(PAGE 2 OF 2)



McDonald / Gurnell	

PUBLIC WORKS
ENVIRONMENTAL DIVISION
FORT DRUM, NEW YORK





CEMETERY INTEREST FORM

(PAGE 1 OF 2)

PUBLIC WORKS, ENVIRONMENTAL DIVISION
FORT DRUM, NEW YORK

FIRST NAME:	James
MIDDLE NAME:	A
LAST NAME:	McDonald
MAIDEN NAME:	

<i>BIRTH DATE:</i>		<i>DEATH DATE:</i>	
DAY:	<input type="text"/>	DAY:	<input type="text"/>
MONTH:	<input type="text"/>	MONTH:	<input type="text"/>
YEAR:	1863	YEAR:	1937

<i>AGE:</i>			
YEARS:	74	MONTHS:	<input type="text"/>
		DAYS:	<input type="text"/>

GENDER:	M
---------	----------

EPITAPH OR SCRIPT:	JAMES A. / McDONALD / 1863 - 1937
--------------------	--

EPITAPH OR SCRIPT (CONT):	
---------------------------	--

MILITARY MARKER	-
-----------------	---

Marker Plot Type:	Single
-------------------	---------------

Marker Description	Footstone
--------------------	------------------

Family Plot ID:	-
-----------------	---

Family Plot Name:	McDonald / Gurnell
-------------------	---------------------------

Associated Markers, IDs:	LEW381, LEW382
--------------------------	-----------------------

(for this individual)

Associated Individuals, IDs:	LEW384
------------------------------	---------------

(other individuals)



Map / Marker ID:	LEW383
-------------------------	---------------

Individual Plot ID:	LEW383
----------------------------	---------------

GPS (wgs84-18N)	lat: N44° 6' 20.015" long: W75° 31' 13.521
------------------------	--

Cemetery:	Lewisburg, Sterlingbush, St. Patrick's
------------------	--

Context:	Contiguous
-----------------	------------

Plot Placement:	In Rows
------------------------	---------

Grade Slope:	None
---------------------	------

Exposure:	Open
------------------	------

Plot Accessories:	-
--------------------------	---

General Comments:	-
--------------------------	---

Additional Information:	
--------------------------------	--

References:	
--------------------	--

CEMETERY INTEREST FORM





(PAGE 2 OF 2)

Marker ID: LEW383



James	A
McDonald	

PUBLIC WORKS
ENVIRONMENTAL DIVISION
FORT DRUM, NEW YORK





CEMETERY INTEREST FORM

(PAGE 1 OF 2)

PUBLIC WORKS, ENVIRONMENTAL DIVISION
FORT DRUM, NEW YORK

FIRST NAME:	Anna
MIDDLE NAME:	E
LAST NAME:	McDonald
MAIDEN NAME:	Gurnell

<i>BIRTH DATE:</i>		<i>DEATH DATE:</i>	
DAY:	<input type="text"/>	DAY:	<input type="text"/>
MONTH:	<input type="text"/>	MONTH:	<input type="text"/>
YEAR:	1868	YEAR:	1954

<i>AGE:</i>			
YEARS:	86	MONTHS:	<input type="text"/>
		DAYS:	<input type="text"/>

GENDER:	F
---------	----------

EPITAPH OR SCRIPT:	ANNA E. / HIS WIFE / 1868 - 1954
--------------------	----------------------------------

EPITAPH OR SCRIPT (CONT):	
---------------------------	--

MILITARY MARKER	-
-----------------	---

Marker Plot Type:	Single
-------------------	--------

Marker Description	Footstone
--------------------	-----------

Family Plot ID:	-
-----------------	---

Family Plot Name:	McDonald / Gurnell
-------------------	--------------------

Associated Markers, IDs: (for this individual)	LEW381, LEW382
---	----------------

Associated Individuals, IDs: (other individuals)	LEW383
---	--------



Map / Marker ID:	LEW384
------------------	---------------

Individual Plot ID:	LEW384
---------------------	---------------

GPS (wgs84-18N)	lat: N44° 6' 19.984" long: W75° 31' 13.498
-----------------	--

Cemetery:	Lewisburg, Sterlingbush, St. Patrick's
-----------	--

Context:	Contiguous
----------	------------

Plot Placement:	In Rows
-----------------	---------

Grade Slope:	None
--------------	------

Exposure:	Open
-----------	------

Plot Accessories:	-
-------------------	---

General Comments:	-
-------------------	---

Additional Information:	
-------------------------	--

References:	
-------------	--

CEMETERY INTEREST FORM

(PAGE 2 OF 2)

Marker ID: LEW384



Anna	E
McDonald	Gurnell

PUBLIC WORKS
ENVIRONMENTAL DIVISION
FORT DRUM, NEW YORK





CEMETERY INTEREST FORM

(PAGE 1 OF 2)

PUBLIC WORKS, ENVIRONMENTAL DIVISION
FORT DRUM, NEW YORK

FIRST NAME:	Anna
MIDDLE NAME:	M
LAST NAME:	Pierce
MAIDEN NAME:	

<i>BIRTH DATE:</i>		<i>DEATH DATE:</i>	
DAY:	<input type="text"/>	DAY:	<input type="text"/>
MONTH:	<input type="text"/>	MONTH:	<input type="text"/>
YEAR:	1873	YEAR:	1959

<i>AGE:</i>			
YEARS:	86	MONTHS:	<input type="text"/>
		DAYS:	<input type="text"/>

GENDER:	F
---------	----------

EPITAPH OR SCRIPT:	(E face) (cross) / PIERCE / BEAN / (on base) ANNA M. 1873 - 1959 (space) JOHN F. 1864 - 1954 / (W face) BEAN / (left side) MARIE / 1900 - 1994 / (right side) IRVING / 1897 - 1960
--------------------	--

EPITAPH OR SCRIPT (CONT):	
---------------------------	--

MILITARY MARKER	(Flag)
-----------------	--------

Marker Plot Type:	Family
-------------------	--------

Marker Description	Headstone
--------------------	-----------

Family Plot ID:	LEWFP57
-----------------	---------

Family Plot Name:	Pierce / Bean
-------------------	---------------

Associated Markers, IDs:	LEW386
(for this individual)	

Associated Individuals, IDs:	LEW385b, LEW285c, LEW386
(other individuals)	



Map / Marker ID:	LEW385
------------------	---------------

Individual Plot ID:	LEW385a
---------------------	----------------

GPS (wgs84-18N)	lat: N44° 6' 19.914" long: W75° 31' 13.854
-----------------	--

Cemetery:	Lewisburg, Sterlingbush, St. Patrick's
-----------	--

Context:	Contiguous
----------	------------

Plot Placement:	In Rows
-----------------	---------

Grade Slope:	None
--------------	------

Exposure:	Open
-----------	------

Plot Accessories:	-
-------------------	---

General Comments:	For more information on Irving Bean, see associated footstone (LEW386)
-------------------	--

Additional Information:	
-------------------------	--

References:	
-------------	--

CEMETERY INTEREST FORM



Marker ID: LEW385

(PAGE 2 OF 2)



Anna	M
Pierce	

PUBLIC WORKS
ENVIRONMENTAL DIVISION
FORT DRUM, NEW YORK





CEMETERY INTEREST FORM

(PAGE 1 OF 2)

PUBLIC WORKS, ENVIRONMENTAL DIVISION
FORT DRUM, NEW YORK

FIRST NAME:	John
MIDDLE NAME:	F
LAST NAME:	Pierce
MAIDEN NAME:	

<i>BIRTH DATE:</i>		<i>DEATH DATE:</i>	
DAY:	<input type="text"/>	DAY:	<input type="text"/>
MONTH:	<input type="text"/>	MONTH:	<input type="text"/>
YEAR:	1864	YEAR:	1954

<i>AGE:</i>			
YEARS:	90	MONTHS:	<input type="text"/>
		DAYS:	<input type="text"/>

GENDER:	M
EPITAPH OR SCRIPT:	(E face) (cross) / PIERCE / BEAN / (on base) ANNA M. 1873 - 1959 (space) JOHN F. 1864 - 1954 / (W face) BEAN / (left side) MARIE / 1900 - 1994 / (right side) IRVING / 1897 - 1960

EPITAPH OR SCRIPT (CONT):	
---------------------------	--

MILITARY MARKER	(Flag)
Marker Plot Type:	Family
Marker Description	Headstone
Family Plot ID:	LEWFP57
Family Plot Name:	Pierce / Bean
Associated Markers, IDs:	LEW386
(for this individual)	

Associated Individuals, IDs:	LEW385a, LEW285c, LEW386
(other individuals)	



Map / Marker ID:	LEW385
Individual Plot ID:	LEW385b
GPS (wgs84-18N)	lat: N44° 6' 19.914" long: W75° 31' 13.854
Cemetery:	Lewisburg, Sterlingbush, St. Patrick's
Context:	Contiguous
Plot Placement:	In Rows
Grade Slope:	None
Exposure:	Open
Plot Accessories:	-
General Comments:	For more information on Irving Bean, see associated footstone (LEW386)
Additional Information:	
References:	

CEMETERY INTEREST FORM



(PAGE 2 OF 2)

Marker ID: LEW385



John	F
Pierce	

PUBLIC WORKS
ENVIRONMENTAL DIVISION
FORT DRUM, NEW YORK





CEMETERY INTEREST FORM

(PAGE 1 OF 2)

PUBLIC WORKS, ENVIRONMENTAL DIVISION
FORT DRUM, NEW YORK

FIRST NAME:	Marie
MIDDLE NAME:	
LAST NAME:	Bean
MAIDEN NAME:	

<i>BIRTH DATE:</i>		<i>DEATH DATE:</i>	
DAY:	<input type="text"/>	DAY:	<input type="text"/>
MONTH:	<input type="text"/>	MONTH:	<input type="text"/>
YEAR:	1900	YEAR:	1994

<i>AGE:</i>			
YEARS:	94	MONTHS:	<input type="text"/>
		DAYS:	<input type="text"/>

GENDER:	F
---------	----------

EPITAPH OR SCRIPT:	(E face) (cross) / PIERCE / BEAN / (on base) ANNA M. 1873 - 1959 (space) JOHN F. 1864 - 1954 / (W face) BEAN / (left side) MARIE / 1900 - 1994 / (right side) IRVING / 1897 - 1960
--------------------	--

EPITAPH OR SCRIPT (CONT):	
---------------------------	--

MILITARY MARKER	(Flag)
-----------------	--------

Marker Plot Type:	Family
-------------------	--------

Marker Description	Headstone
--------------------	-----------

Family Plot ID:	LEWFP57
-----------------	---------

Family Plot Name:	Pierce / Bean
-------------------	---------------

Associated Markers, IDs:	LEW386
(for this individual)	

Associated Individuals, IDs:	LEW385a, LEW385b, LEW386
(other individuals)	



Map / Marker ID:	LEW385
-------------------------	---------------

Individual Plot ID:	LEW385c
---------------------	----------------

GPS (wgs84-18N)	lat: N44° 6' 19.914" long: W75° 31' 13.854
-----------------	--

Cemetery:	Lewisburg, Sterlingbush, St. Patrick's
-----------	--

Context:	Contiguous
----------	------------

Plot Placement:	In Rows
-----------------	---------

Grade Slope:	None
--------------	------

Exposure:	Open
-----------	------

Plot Accessories:	-
-------------------	---

General Comments:	For more information on Irving Bean, see associated footstone (LEW386)
-------------------	--

Additional Information:	
-------------------------	--

References:	
-------------	--

CEMETERY INTEREST FORM

Marker ID: LEW385

(PAGE 2 OF 2)



Marie	
Bean	

PUBLIC WORKS
ENVIRONMENTAL DIVISION
FORT DRUM, NEW YORK





CEMETERY INTEREST FORM

(PAGE 1 OF 2)

PUBLIC WORKS, ENVIRONMENTAL DIVISION
FORT DRUM, NEW YORK

FIRST NAME:	Irving
MIDDLE NAME:	
LAST NAME:	Bean
MAIDEN NAME:	

<i>BIRTH DATE:</i>		<i>DEATH DATE:</i>	
DAY: 14	MONTH: May	DAY: 25	MONTH: May
YEAR: 1897		YEAR: 1960	

<i>AGE:</i>			
YEARS: 63	MONTHS:	DAYS:	

GENDER:	M
---------	---

EPITAPH OR SCRIPT:	(cross) / IRVING BEAN / PFC US ARMY / World War II / MAY 14 1897 (space) MAY 25 1960
--------------------	--

EPITAPH OR SCRIPT (CONT):	
---------------------------	--

MILITARY MARKER	American / US / Legion
-----------------	------------------------

Marker Plot Type:	Single
-------------------	--------

Marker Description	Footstone
--------------------	-----------

Family Plot ID:	LEWFP57
-----------------	---------

Family Plot Name:	Pierce / Bean
-------------------	---------------

Associated Markers, IDs:	LEW385
(for this individual)	

Associated Individuals, IDs:	LEW385a, LEW385b, LEW385c
(other individuals)	



Map / Marker ID:	LEW386
------------------	--------

Individual Plot ID:	LEW386
---------------------	--------

GPS (wgs84-18N)	lat: N44° 6' 19.912" long: W75° 31' 13.690
-----------------	--

Cemetery:	Lewisburg, Sterlingbush, St. Patrick's
-----------	--

Context:	Contiguous
----------	------------

Plot Placement:	In Rows
-----------------	---------

Grade Slope:	None
--------------	------

Exposure:	Open
-----------	------

Plot Accessories:	-
-------------------	---

General Comments:	For more information on Irving Bean, see associated headstone (LEW385). New Veteran Marker Placed on 25 June 2012.
-------------------	--

Additional Information:	
-------------------------	--

References:	
-------------	--

CEMETERY INTEREST FORM




(PAGE 2 OF 2)

Marker ID: LEW386



Irving	
Bean	

PUBLIC WORKS
ENVIRONMENTAL DIVISION
FORT DRUM, NEW YORK





CEMETERY INTEREST FORM

(PAGE 1 OF 2)

PUBLIC WORKS, ENVIRONMENTAL DIVISION
FORT DRUM, NEW YORK

FIRST NAME:	Wallace
MIDDLE NAME:	Franklin
LAST NAME:	Super
MAIDEN NAME:	

<i>BIRTH DATE:</i>		<i>DEATH DATE:</i>	
DAY:	<input type="text"/>	DAY:	<input type="text"/>
MONTH:	<input type="text"/>	MONTH:	<input type="text"/>
YEAR:	1896	YEAR:	1977

<i>AGE:</i>			
YEARS:	81	MONTHS:	<input type="text"/>
		DAYS:	<input type="text"/>

GENDER:	M
---------	---

EPITAPH OR SCRIPT:	(cross) WALLACE FRANKLIN SUPER / PVT US ARMY / WORLD WAR I / 1896 (space) 1977
--------------------	--

EPITAPH OR SCRIPT (CONT):	
---------------------------	--

MILITARY MARKER	PVT / Army / WW I
-----------------	-------------------

Marker Plot Type:	Single
-------------------	--------

Marker Description	Footstone
--------------------	-----------

Family Plot ID:	-
-----------------	---

Family Plot Name:	
-------------------	--

Associated Markers, IDs:	-
--------------------------	---

(for this individual)

Associated Individuals, IDs:	
------------------------------	--

(other individuals)



Map / Marker ID:	LEW387
------------------	--------

Individual Plot ID:	LEW387
---------------------	--------

GPS (wgs84-18N)	lat: N44° 6' 19.825" long: W75° 31' 13.915
-----------------	--

Cemetery:	Lewisburg, Sterlingbush, St. Patrick's
-----------	--

Context:	Contiguous
----------	------------

Plot Placement:	In Rows
-----------------	---------

Grade Slope:	None
--------------	------

Exposure:	Open
-----------	------

Plot Accessories:	-
-------------------	---

General Comments:	New Veteran Marker Placed on 25 June 2012.
-------------------	--

Additional Information:	
-------------------------	--

References:	
-------------	--

CEMETERY INTEREST FORM

(PAGE 2 OF 2)

Marker ID: LEW387



Wallace	Franklin
Super	

PUBLIC WORKS
ENVIRONMENTAL DIVISION
FORT DRUM, NEW YORK





CEMETERY INTEREST FORM

(PAGE 1 OF 2)

PUBLIC WORKS, ENVIRONMENTAL DIVISION
FORT DRUM, NEW YORK

FIRST NAME:	(Unknown)
MIDDLE NAME:	
LAST NAME:	(Unknown)
MAIDEN NAME:	

<i>BIRTH DATE:</i>		<i>DEATH DATE:</i>	
DAY:		DAY:	
MONTH:		MONTH:	
YEAR:		YEAR:	

<i>AGE:</i>		
YEARS:	MONTHS:	DAYS:

GENDER:	
---------	--

EPITAPH OR SCRIPT:	(none / missing)
--------------------	------------------

EPITAPH OR SCRIPT (CONT):	
---------------------------	--

MILITARY MARKER	-
-----------------	---

Marker Plot Type:	Family
-------------------	--------

Marker Description	Foundation
--------------------	------------

Family Plot ID:	LEWFP58
-----------------	---------

Family Plot Name:	(Unknown)
-------------------	-----------

Associated Markers, IDs:	LEW389
(for this individual)	

Associated Individuals, IDs:	
(other individuals)	



Map / Marker ID:	LEW388
------------------	--------

Individual Plot ID:	LEW388
---------------------	--------

GPS (wgs84-18N)	lat: N44° 6' 19.809" long: W75° 31' 15.134
-----------------	--

Cemetery:	Lewisburg, Sterlingbush, St. Patrick's
-----------	--

Context:	Isolated
----------	----------

Plot Placement:	Random
-----------------	--------

Grade Slope:	None
--------------	------

Exposure:	Tree Overhang & Encroaching Vegetation
-----------	--

Plot Accessories:	-
-------------------	---

General Comments:	May not have had a primary element. Possibly a purchased plot that was never utilized.
-------------------	--

Additional Information:	
-------------------------	--

References:	
-------------	--

CEMETERY INTEREST FORM

(PAGE 2 OF 2)

Marker ID: LEW388



(Unknown)

(Unknown)





CEMETERY INTEREST FORM

(PAGE 1 OF 2)

PUBLIC WORKS, ENVIRONMENTAL DIVISION
FORT DRUM, NEW YORK

FIRST NAME:

MIDDLE NAME:

LAST NAME: **(Unknown)**

MAIDEN NAME:

BIRTH DATE: DAY: MONTH: YEAR:

DEATH DATE: DAY: MONTH: YEAR:

AGE: YEARS: MONTHS: DAYS:

GENDER:

EPITAPH OR SCRIPT: (none)

EPITAPH OR SCRIPT (CONT):

MILITARY MARKER: -

Marker Plot Type: Family

Marker Description: Enclosure

Family Plot ID: LEWFP58

Family Plot Name: (Unknown)

Associated Markers, IDs: LEW388
(for this individual)

Associated Individuals, IDs: (other individuals)



Map / Marker ID: LEW389

Individual Plot ID: LEW389

GPS (wgs84-18N) lat: N44° 6' 19.831" long: W75° 31' 15.075

Cemetery: Lewisburg, Sterlingbush, St. Patrick's

Context: Isolated

Plot Placement: Random

Grade Slope: None

Exposure: Open

Plot Accessories: -

General Comments: -

Additional Information:

References:

CEMETERY INTEREST FORM

(PAGE 2 OF 2)

Marker ID: LEW389



(Unknown)	

PUBLIC WORKS
ENVIRONMENTAL DIVISION
FORT DRUM, NEW YORK





CEMETERY INTEREST FORM

(PAGE 1 OF 2)

PUBLIC WORKS, ENVIRONMENTAL DIVISION
FORT DRUM, NEW YORK

FIRST NAME:

MIDDLE NAME:

LAST NAME: **(Villages)**

MAIDEN NAME:

BIRTH DATE: DAY: MONTH: YEAR:

DEATH DATE: DAY: MONTH: YEAR:

AGE: YEARS: MONTHS: DAYS:

GENDER:

EPITAPH OR SCRIPT: IN MEMORY OF / THE LOST VILLAGES

EPITAPH OR SCRIPT (CONT):

MILITARY MARKER: -

Marker Plot Type: Memorial

Marker Description: Other

Family Plot ID: -

Family Plot Name:

Associated Markers, IDs: -
(for this individual)

Associated Individuals, IDs:
(other individuals)



Map / Marker ID: LEW390

Individual Plot ID: LEW390

GPS (wgs84-18N) lat: N44° 6' 19.676" long: W75° 31' 15.191

Cemetery: Lewisburg, Sterlingbush, St. Patrick's

Context: Isolated

Plot Placement: Random

Grade Slope: None

Exposure: Tree Overhang

Plot Accessories: Flowers (planted), Flag

General Comments: -

Additional Information:

References:

CEMETERY INTEREST FORM

Marker ID: LEW390

(PAGE 2 OF 2)



(Villages)	

PUBLIC WORKS
ENVIRONMENTAL DIVISION
FORT DRUM, NEW YORK

Blank area for notes or descriptions.

Blank area for notes or descriptions.



Blank area for notes or descriptions.

Blank area for notes or descriptions.



CEMETERY INTEREST FORM

(PAGE 1 OF 2)

PUBLIC WORKS, ENVIRONMENTAL DIVISION
FORT DRUM, NEW YORK

FIRST NAME:	Adelia
MIDDLE NAME:	
LAST NAME:	Flood
MAIDEN NAME:	Scofield

BIRTH DATE:

DEATH DATE:

DAY:		DAY:	
MONTH:		MONTH:	
YEAR:	1847	YEAR:	1936

AGE:

YEARS:		MONTHS:		DAYS:	
--------	--	---------	--	-------	--

GENDER:	F
---------	----------

EPITAPH OR SCRIPT:	I.h.S. (in cross) / EDWARD FLOOD / 1844 - 1924 / ADELIA SCOFIELD / HIS WIFE / 1847 - 1936
--------------------	---

EPITAPH OR SCRIPT (CONT):

MILITARY MARKER	-
-----------------	---

Marker Plot Type:	Double
-------------------	--------

Marker Description	Headstone
--------------------	-----------

Family Plot ID:	-
-----------------	---

Family Plot Name:	
-------------------	--

Associated Markers, IDs:	-
--------------------------	---

(for this individual)

Associated Individuals, IDs:	LEW391a
------------------------------	---------

(other individuals)



Map / Marker ID:	LEW391
------------------	---------------

Individual Plot ID:	LEW391b
---------------------	----------------

GPS (wgs84-18N)	lat: N44° 6' 19.175" long: W75° 31' 13.506
-----------------	--

Cemetery:	Lewisburg, Sterlingbush, St. Patrick's
-----------	--

Context:	Contiguous
----------	------------

Plot Placement:	In Rows
-----------------	---------

Grade Slope:	None
--------------	------

Exposure:	Open
-----------	------

Plot Accessories:	-
-------------------	---

General Comments:	Additional Survey Information to be entered.
-------------------	--

Additional Information:	
-------------------------	--

References:	
-------------	--

CEMETERY INTEREST FORM

Marker ID: LEW391

(PAGE 2 OF 2)



Adelia	
Flood	Scofield





CEMETERY INTEREST FORM

(PAGE 1 OF 2)

PUBLIC WORKS, ENVIRONMENTAL DIVISION
FORT DRUM, NEW YORK

FIRST NAME:	Edward
MIDDLE NAME:	
LAST NAME:	Flood
MAIDEN NAME:	

BIRTH DATE:

DEATH DATE:

DAY:		DAY:	
MONTH:		MONTH:	
YEAR:	1844	YEAR:	1924

AGE:

YEARS:		MONTHS:		DAYS:	
--------	--	---------	--	-------	--

GENDER:	M
---------	----------

EPITAPH OR SCRIPT:	I.h.S. (in cross) / EDWARD FLOOD / 1844 - 1924 / ADELIA SCOFIELD / HIS WIFE / 1847 - 1956
--------------------	--

EPITAPH OR SCRIPT (CONT):	
---------------------------	--

MILITARY MARKER	-
-----------------	---

Marker Plot Type:	Double
-------------------	---------------

Marker Description	Headstone
--------------------	------------------

Family Plot ID:	-
-----------------	---

Family Plot Name:	
-------------------	--

Associated Markers, IDs:	-
--------------------------	---

(for this individual)

Associated Individuals, IDs:	LEW391b
------------------------------	----------------

(other individuals)



Map / Marker ID:	LEW391
------------------	---------------

Individual Plot ID:	LEW391a
---------------------	----------------

GPS (wgs84-18N)	lat: N44° 6' 19.175" long: W75° 31' 13.506
-----------------	--

Cemetery:	Lewisburg, Sterlingbush, St. Patrick's
-----------	---

Context:	Contiguous
----------	-------------------

Plot Placement:	In Rows
-----------------	----------------

Grade Slope:	None
--------------	-------------

Exposure:	Open
-----------	-------------

Plot Accessories:	-
-------------------	---

General Comments:	Additional Survey Information to be entered.
-------------------	---

Additional Information:	
-------------------------	--

References:	
-------------	--

CEMETERY INTEREST FORM

(PAGE 2 OF 2)

Marker ID: LEW391



Edward

Flood

