



CEMETERY INTEREST FORM

(PAGE 1 OF 2)

PUBLIC WORKS, ENVIRONMENTAL DIVISION
FORT DRUM, NEW YORK

FIRST NAME:	(Unknown)
MIDDLE NAME:	
LAST NAME:	(Unknown)
MAIDEN NAME:	

BIRTH DATE:

DEATH DATE:

DAY:		DAY:	
MONTH:		MONTH:	
YEAR:		YEAR:	

AGE:

YEARS:		MONTHS:		DAYS:	
--------	--	---------	--	-------	--

GENDER:	
---------	--

EPITAPH OR SCRIPT:	(Illegible)
--------------------	-------------

EPITAPH OR SCRIPT (CONT):	
---------------------------	--

MILITARY MARKER	-
-----------------	---

Marker Plot Type:	(Unknown)
-------------------	-----------

Marker Description	Footstone
--------------------	-----------

Family Plot ID:	-
-----------------	---

Family Plot Name:	
-------------------	--

Associated Markers, IDs: (for this individual)	-
---	---

Associated Individuals, IDs: (other individuals)	
---	--



Map / Marker ID:	LSR001
------------------	--------

Individual Plot ID:	LSR001
---------------------	--------

GPS (wgs84-18N)	lat: N44° 3' 34.501" long: W75° 36' 27.393
-----------------	--

Cemetery:	Lake School Road, Gormley Road
-----------	--------------------------------

Context:	Isolated
----------	----------

Plot Placement:	In Rows
-----------------	---------

Grade Slope:	None
--------------	------

Exposure:	Open
-----------	------

Plot Accessories:	-
-------------------	---

General Comments:	Likely a footstone, given dimensions.
-------------------	---------------------------------------

Additional Information:	
-------------------------	--

References:	
-------------	--

CEMETERY INTEREST FORM

(PAGE 2 OF 2)

Marker ID: LSR001



(Unknown)	
(Unknown)	

PUBLIC WORKS
ENVIRONMENTAL DIVISION
FORT DRUM, NEW YORK





CEMETERY INTEREST FORM

(PAGE 1 OF 2)

PUBLIC WORKS, ENVIRONMENTAL DIVISION
FORT DRUM, NEW YORK

FIRST NAME:	<input type="text"/>
MIDDLE NAME:	<input type="text"/>
LAST NAME:	Sharpe
MAIDEN NAME:	<input type="text"/>

<i>BIRTH DATE:</i>		<i>DEATH DATE:</i>	
DAY:	<input type="text"/>	DAY:	<input type="text"/>
MONTH:	<input type="text"/>	MONTH:	<input type="text"/>
YEAR:	<input type="text"/>	YEAR:	<input type="text"/>

<i>AGE:</i>					
YEARS:	<input type="text"/>	MONTHS:	<input type="text"/>	DAYS:	<input type="text"/>

GENDER:	<input type="text"/>
---------	----------------------

EPITAPH OR SCRIPT:	At Rest / Sharpe
--------------------	------------------

EPITAPH OR SCRIPT (CONT):	<input type="text"/>
---------------------------	----------------------

MILITARY MARKER	-
-----------------	---

Marker Plot Type:	Double
-------------------	--------

Marker Description	Headstone
--------------------	-----------

Family Plot ID:	-
-----------------	---

Family Plot Name:	<input type="text"/>
-------------------	----------------------

Associated Markers, IDs: (for this individual)	LSR003, LSR005
---	----------------

Associated Individuals, IDs: (other individuals)	<input type="text"/>
---	----------------------



Map / Marker ID:	LSR002
------------------	---------------

Individual Plot ID:	LSR002
---------------------	---------------

GPS (wgs84-18N)	lat: N44° 3' 34.694" long: W75° 36' 27.689
-----------------	--

Cemetery:	Lake School Road, Gormley Road
-----------	--------------------------------

Context:	Contiguous
----------	------------

Plot Placement:	In Rows
-----------------	---------

Grade Slope:	Positive
--------------	----------

Exposure:	Tree Overhang
-----------	---------------

Plot Accessories:	-
-------------------	---

General Comments:	Likely Related to LSR005, given dates, material, design, and dimensions.
-------------------	--

Additional Information:	<input type="text"/>
-------------------------	----------------------

References:	<input type="text"/>
-------------	----------------------

CEMETERY INTEREST FORM

Marker ID: LSR002

(PAGE 2 OF 2)



Sharpe	

PUBLIC WORKS
ENVIRONMENTAL DIVISION
FORT DRUM, NEW YORK





CEMETERY INTEREST FORM

(PAGE 1 OF 2)

PUBLIC WORKS, ENVIRONMENTAL DIVISION
FORT DRUM, NEW YORK

FIRST NAME:	Orlando
MIDDLE NAME:	B
LAST NAME:	Sharpe
MAIDEN NAME:	

<i>BIRTH DATE:</i>		<i>DEATH DATE:</i>	
DAY:	<input type="text"/>	DAY:	<input type="text"/>
MONTH:	<input type="text"/>	MONTH:	<input type="text"/>
YEAR:	1857	YEAR:	<input type="text"/>

<i>AGE:</i>					
YEARS:	<input type="text"/>	MONTHS:	<input type="text"/>	DAYS:	<input type="text"/>

GENDER:	M
---------	----------

EPITAPH OR SCRIPT:	ORLANDO B. / 1857 - (blank)
--------------------	-----------------------------

EPITAPH OR SCRIPT (CONT):	
---------------------------	--

MILITARY MARKER	-
-----------------	---

Marker Plot Type:	Single
-------------------	--------

Marker Description	Footstone
--------------------	-----------

Family Plot ID:	-
-----------------	---

Family Plot Name:	
-------------------	--

Associated Markers, IDs: (for this individual)	LSR002
---	--------

Associated Individuals, IDs: (other individuals)	LSR005
---	--------



Map / Marker ID:	LSR003
------------------	---------------

Individual Plot ID:	LSR003
---------------------	---------------

GPS (wgs84-18N)	lat: N44° 3' 34.753" long: W75° 36' 27.598
-----------------	--

Cemetery:	Lake School Road, Gormley Road
-----------	--------------------------------

Context:	Contiguous
----------	------------

Plot Placement:	In Rows
-----------------	---------

Grade Slope:	Positive
--------------	----------

Exposure:	Tree Overhang
-----------	---------------

Plot Accessories:	-
-------------------	---

General Comments:	-
-------------------	---

Additional Information:	
-------------------------	--

References:	
-------------	--

CEMETERY INTEREST FORM

(PAGE 2 OF 2)

Marker ID: LSR003



Orlando	B
Sharpe	

PUBLIC WORKS
ENVIRONMENTAL DIVISION
FORT DRUM, NEW YORK





CEMETERY INTEREST FORM

(PAGE 1 OF 2)

PUBLIC WORKS, ENVIRONMENTAL DIVISION
FORT DRUM, NEW YORK

FIRST NAME:

MIDDLE NAME:

LAST NAME: **Sharpe**

MAIDEN NAME:

BIRTH DATE: DAY: MONTH: YEAR:

DEATH DATE: DAY: MONTH: YEAR:

AGE: YEARS: MONTHS: DAYS:

GENDER:

EPITAPH OR SCRIPT: (none)

EPITAPH OR SCRIPT (CONT):

MILITARY MARKER: -

Marker Plot Type: Single

Marker Description: Headstone

Family Plot ID: -

Family Plot Name:

Associated Markers, IDs: LSR005
(for this individual)

Associated Individuals, IDs:
(other individuals)



Map / Marker ID: LSR004

Individual Plot ID: LSR004

GPS (wgs84-18N) lat: N44° 3' 34.727" long: W75° 36' 27.722

Cemetery: Lake School Road, Gormley Road

Context: Contiguous

Plot Placement: In Rows

Grade Slope: Positive

Exposure: Tree Overhang

Plot Accessories: -

General Comments: Possibly a preliminary HS for LSR005, which would later have been replaced by LSR002.

Additional Information:

References:

CEMETERY INTEREST FORM

(PAGE 2 OF 2)

Marker ID: LSR004



Sharpe	

PUBLIC WORKS
ENVIRONMENTAL DIVISION
FORT DRUM, NEW YORK





CEMETERY INTEREST FORM

(PAGE 1 OF 2)

PUBLIC WORKS, ENVIRONMENTAL DIVISION
FORT DRUM, NEW YORK

FIRST NAME:	Harriet
MIDDLE NAME:	A
LAST NAME:	Sharpe
MAIDEN NAME:	

<i>BIRTH DATE:</i>		<i>DEATH DATE:</i>	
DAY:	<input type="text"/>	DAY:	<input type="text"/>
MONTH:	<input type="text"/>	MONTH:	<input type="text"/>
YEAR:	1860	YEAR:	1917

<i>AGE:</i>			
YEARS:	57	MONTHS:	<input type="text"/>
		DAYS:	<input type="text"/>

GENDER:	F
---------	----------

EPITAPH OR SCRIPT:	HARRIET A. / 1860 - 1917
--------------------	---------------------------------

EPITAPH OR SCRIPT (CONT):	
---------------------------	--

MILITARY MARKER	-
-----------------	---

Marker Plot Type:	Single
-------------------	---------------

Marker Description	Footstone
--------------------	------------------

Family Plot ID:	-
-----------------	---

Family Plot Name:	
-------------------	--

Associated Markers, IDs: (for this individual)	LSR002, LSR004
---	-----------------------

Associated Individuals, IDs: (other individuals)	LSR003
---	---------------



Map / Marker ID:	LSR005
-------------------------	---------------

Individual Plot ID:	LSR005
---------------------	---------------

GPS (wgs84-18N)	lat: N44° 3' 34.784" long: W75° 36' 27.627
-----------------	--

Cemetery:	Lake School Road, Gormley Road
-----------	--------------------------------

Context:	Contiguous
----------	------------

Plot Placement:	In Rows
-----------------	---------

Grade Slope:	Positive
--------------	----------

Exposure:	Tree Overhang
-----------	---------------

Plot Accessories:	-
-------------------	---

General Comments:	Likely Related to LSR003, given stylistic trends, material type, dimensions, and location.
-------------------	--

Additional Information:	
-------------------------	--

References:	
-------------	--

CEMETERY INTEREST FORM

(PAGE 2 OF 2)

Marker ID: LSR005



Harriet	A
Sharpe	

PUBLIC WORKS
ENVIRONMENTAL DIVISION
FORT DRUM, NEW YORK





CEMETERY INTEREST FORM

(PAGE 1 OF 2)

PUBLIC WORKS, ENVIRONMENTAL DIVISION
FORT DRUM, NEW YORK

FIRST NAME:	(Unknown)
MIDDLE NAME:	
LAST NAME:	(Unknown)
MAIDEN NAME:	

<i>BIRTH DATE:</i>		<i>DEATH DATE:</i>	
DAY:		DAY:	
MONTH:		MONTH:	
YEAR:		YEAR:	

<i>AGE:</i>					
YEARS:		MONTHS:		DAYS:	

GENDER:	
---------	--

EPITAPH OR SCRIPT:	(illegible / missing)
--------------------	-----------------------

EPITAPH OR SCRIPT (CONT):	
---------------------------	--

MILITARY MARKER	-
-----------------	---

Marker Plot Type:	(Unknown)
-------------------	-----------

Marker Description	Headstone
--------------------	-----------

Family Plot ID:	-
-----------------	---

Family Plot Name:	
-------------------	--

Associated Markers, IDs:	-
(for this individual)	

Associated Individuals, IDs:	
(other individuals)	



Map / Marker ID:	LSR006
------------------	--------

Individual Plot ID:	LSR006
---------------------	--------

GPS (wgs84-18N)	lat: N44° 3' 34.805" long: W75° 36' 27.817
-----------------	--

Cemetery:	Lake School Road, Gormley Road
-----------	--------------------------------

Context:	Contiguous
----------	------------

Plot Placement:	In Rows
-----------------	---------

Grade Slope:	Positive
--------------	----------

Exposure:	Open
-----------	------

Plot Accessories:	-
-------------------	---

General Comments:	Likely a headstone due to dimensions and relation to rows.
-------------------	--

Additional Information:	
-------------------------	--

References:	
-------------	--

CEMETERY INTEREST FORM

Marker ID: LSR006

(PAGE 2 OF 2)



(Unknown)	
(Unknown)	

PUBLIC WORKS
ENVIRONMENTAL DIVISION
FORT DRUM, NEW YORK





CEMETERY INTEREST FORM

(PAGE 1 OF 2)

PUBLIC WORKS, ENVIRONMENTAL DIVISION
FORT DRUM, NEW YORK

FIRST NAME:

MIDDLE NAME:

LAST NAME: **Gates / Christmas**

MAIDEN NAME:

BIRTH DATE:

DEATH DATE:

DAY:

DAY:

MONTH:

MONTH:

YEAR:

YEAR:

AGE:

YEARS:

MONTHS:

DAYS:

GENDER:

EPITAPH OR SCRIPT:

(NW face) Gates / (SE face) Christmas

EPITAPH OR SCRIPT (CONT):

MILITARY MARKER: -

Marker Plot Type: Family

Marker Description: Pedestal with Obelisk

Family Plot ID: LSRFP01

Family Plot Name: Gates / Christmas

Associated Markers, IDs:

(for this individual)

Associated Individuals, IDs:

(other individuals)



Map / Marker ID: **LSR007**

Individual Plot ID: **LSR007**

GPS (wgs84-18N) lat: N44° 3' 35.018" long: W75° 36' 28.020

Cemetery: Lake School Road, Gormley Road

Context: Contiguous

Plot Placement: In Rows

Grade Slope: Positive

Exposure: Open

Plot Accessories: -

General Comments: Pedestal Relocated / Missing. May be associated with LSR009 (Amy Christmas)

Additional Information: May be the location of Freedom Gates (only unknown Gates in Wilna). Freedom was one of the founding fathers of Wilna and named one of the three first commissioners of highways (along with Henry Lewis and Thomas Brayton)

References: <http://freepages.genealogy.rootsweb.ancestry.com/~twigs2000/wilna.html>

CEMETERY INTEREST FORM

Marker ID: LSR007

(PAGE 2 OF 2)



Gates / Christmas	

PUBLIC WORKS
ENVIRONMENTAL DIVISION
FORT DRUM, NEW YORK





CEMETERY INTEREST FORM

(PAGE 1 OF 2)

PUBLIC WORKS, ENVIRONMENTAL DIVISION
FORT DRUM, NEW YORK

FIRST NAME:

MIDDLE NAME:

LAST NAME: **Gates / Christman**

MAIDEN NAME:

BIRTH DATE: DAY: MONTH: YEAR:

DEATH DATE: DAY: MONTH: YEAR:

AGE: YEARS: MONTHS: DAYS:

GENDER:

EPITAPH OR SCRIPT: **Father**

EPITAPH OR SCRIPT (CONT):

MILITARY MARKER: -

Marker Plot Type: **Single**

Marker Description: **(Unknown)**

Family Plot ID: **LSRFP01**

Family Plot Name: **Gates / Christmas**

Associated Markers, IDs: **LSR007**

(for this individual)

Associated Individuals, IDs: **LSR009**

(other individuals)



Map / Marker ID: **LSR008**

Individual Plot ID: **LSR008**

GPS (wgs84-18N) lat: **N44° 3' 35.048"** long: **W75° 36' 28.057**

Cemetery: **Lake School Road, Gormley Road**

Context: **Contiguous**

Plot Placement: **In Rows**

Grade Slope: **Positive**

Exposure: **Open**

Plot Accessories: -

General Comments: -

Additional Information:

References:

CEMETERY INTEREST FORM





(PAGE 2 OF 2)

Marker ID: LSR008



Gates / Christman	

PUBLIC WORKS
ENVIRONMENTAL DIVISION
FORT DRUM, NEW YORK





CEMETERY INTEREST FORM

(PAGE 1 OF 2)

PUBLIC WORKS, ENVIRONMENTAL DIVISION
FORT DRUM, NEW YORK

FIRST NAME:	Amy
MIDDLE NAME:	
LAST NAME:	Christmas
MAIDEN NAME:	

BIRTH DATE:		DEATH DATE:	
DAY:		DAY:	29
MONTH:		MONTH:	November
YEAR:		YEAR:	1878

AGE:			
YEARS:	77	DAYS:	27
MONTHS:	0		

GENDER:	F
---------	---

EPITAPH OR SCRIPT:	AMY, / WIFE OF / CHARLES CHRISTMAS, / Died Nov. 29, 1878. / AGED / 77 y's. & 27 ds.
--------------------	---

EPITAPH OR SCRIPT (CONT):	
---------------------------	--

MILITARY MARKER	-
-----------------	---

Marker Plot Type:	Single
-------------------	--------

Marker Description	Headstone
--------------------	-----------

Family Plot ID:	LSRFP01
-----------------	---------

Family Plot Name:	Gates / Christmas
-------------------	-------------------

Associated Markers, IDs:	LSR007, LSR015
(for this individual)	

Associated Individuals, IDs:	LSR008
(other individuals)	



Map / Marker ID:	LSR009
-------------------------	---------------

Individual Plot ID:	LSR009
---------------------	--------

GPS (wgs84-18N)	lat: N44° 3' 35.050" long: W75° 36' 28.129
-----------------	--

Cemetery:	Lake School Road, Gormley Road
-----------	--------------------------------

Context:	Contiguous
----------	------------

Plot Placement:	In Rows
-----------------	---------

Grade Slope:	Negative
--------------	----------

Exposure:	Open
-----------	------

Plot Accessories:	-
-------------------	---

General Comments:	May be associated with LSR007 due to last name.
-------------------	---

Additional Information:	
-------------------------	--

References:	
-------------	--

CEMETERY INTEREST FORM

(PAGE 2 OF 2)

Marker ID: LSR009



Amy	
Christmas	

PUBLIC WORKS
ENVIRONMENTAL DIVISION
FORT DRUM, NEW YORK





CEMETERY INTEREST FORM

(PAGE 1 OF 2)

PUBLIC WORKS, ENVIRONMENTAL DIVISION
FORT DRUM, NEW YORK

FIRST NAME:

MIDDLE NAME:

LAST NAME: **Derby**

MAIDEN NAME:

BIRTH DATE: DAY: MONTH: YEAR:

DEATH DATE: DAY: MONTH: YEAR:

AGE: YEARS: MONTHS: DAYS:

GENDER:

EPITAPH OR SCRIPT: **MOTHER**

EPITAPH OR SCRIPT (CONT):

MILITARY MARKER:

Marker Plot Type: **Single**

Marker Description: **(Unknown)**

Family Plot ID: **LSRFP02**

Family Plot Name: **Derby**

Associated Markers, IDs: **LSR011**

(for this individual)

Associated Individuals, IDs:

(other individuals)



Map / Marker ID: **LSR010**

Individual Plot ID: **LSR010**

GPS (wgs84-18N) lat: **N44° 3' 35.126"** long: **W75° 36' 28.210**

Cemetery: **Lake School Road, Gormley Road**

Context: **Contiguous**

Plot Placement: **In Rows**

Grade Slope: **Positive**

Exposure: **Open**

Plot Accessories: **-**

General Comments: **Located 1meter SE of LSR011**

Additional Information:

References:

CEMETERY INTEREST FORM

(PAGE 2 OF 2)

Marker ID: LSR010



Derby	

PUBLIC WORKS
ENVIRONMENTAL DIVISION
FORT DRUM, NEW YORK





CEMETERY INTEREST FORM

(PAGE 1 OF 2)

PUBLIC WORKS, ENVIRONMENTAL DIVISION
FORT DRUM, NEW YORK

FIRST NAME:	Luther
MIDDLE NAME:	
LAST NAME:	Derby
MAIDEN NAME:	

<i>BIRTH DATE:</i>		<i>DEATH DATE:</i>	
DAY:	<input type="text"/>	DAY:	<input type="text"/>
MONTH:	<input type="text"/>	MONTH:	<input type="text"/>
YEAR:	1856	YEAR:	1884

<i>AGE:</i>			
YEARS:	28	MONTHS:	<input type="text"/>
		DAYS:	<input type="text"/>

GENDER:	M
---------	---

EPITAPH OR SCRIPT:	(NE face) (left side) HARLEY DERBY / 1811 - 1890 / LYDIEA HIS WIFE / 1822 - 1904 / (right side) REUBEN DERBY / 1845 - 1895 / CLARA HIS WIFE / 1845 - 1878 / MARY 2ND WIFE / 1858 - 1894 / (center) DERBY /
--------------------	--

EPITAPH OR SCRIPT (CONT):	(SW face) GEORGE 1842 - 1862 / FERNANDO 1843 - 1862 / MELVIN INFANT SON 1849 / MARY 1857 - 1863 / LUTHER 1856 - 1884 / (SE FACE) EDWARD / 1893 - 1897 / WILLIAM / 1890 - 1897
---------------------------	---

MILITARY MARKER	-
-----------------	---

Marker Plot Type:	Family
-------------------	--------

Marker Description	Headstone
--------------------	-----------

Family Plot ID:	LSRFP02
-----------------	---------

Family Plot Name:	Derby
-------------------	-------

Associated Markers, IDs:	LSR010, LSR012, LSR013, LSR014
(for this individual)	

Associated Individuals, IDs:	LSR012, LSR013, LSR014, LSR011a, LSR011b, LSR011c, LSR011d, LSR011e, LSR011f, LSR011g, LSR011h, LSR011i, LSR011k, LSR011l
(other individuals)	



Map / Marker ID:	LSR011
------------------	---------------

Individual Plot ID:	LSR011j
---------------------	----------------

GPS (wgs84-18N)	lat: N44° 3' 35.164" long: W75° 36' 28.254"
-----------------	---

Cemetery:	Lake School Road, Gormley Road
-----------	--------------------------------

Context:	Contiguous
----------	------------

Plot Placement:	In Rows
-----------------	---------

Grade Slope:	Positive
--------------	----------

Exposure:	Open
-----------	------

Plot Accessories:	-
-------------------	---

General Comments:	-
-------------------	---

Additional Information:	
-------------------------	--

References:	
-------------	--

CEMETERY INTEREST FORM




Marker ID: LSR011

(PAGE 2 OF 2)



Luther	
Derby	

PUBLIC WORKS
ENVIRONMENTAL DIVISION
FORT DRUM, NEW YORK





CEMETERY INTEREST FORM

(PAGE 1 OF 2)

PUBLIC WORKS, ENVIRONMENTAL DIVISION
FORT DRUM, NEW YORK

FIRST NAME:	Edward
MIDDLE NAME:	
LAST NAME:	Derby
MAIDEN NAME:	

<i>BIRTH DATE:</i>		<i>DEATH DATE:</i>	
DAY:	<input type="text"/>	DAY:	<input type="text"/>
MONTH:	<input type="text"/>	MONTH:	<input type="text"/>
YEAR:	1893	YEAR:	1897

<i>AGE:</i>			
YEARS:	4	MONTHS:	<input type="text"/>
		DAYS:	<input type="text"/>

GENDER:	M
---------	----------

EPITAPH OR SCRIPT:	(NE face) (left side) HARLEY DERBY / 1811 - 1890 / LYDIEA HIS WIFE / 1822 - 1904 / (right side) REUBEN DERBY / 1845 - 1895 / CLARA HIS WIFE / 1845 - 1878 / MARY 2ND WIFE / 1858 - 1894 / (center) DERBY /
--------------------	--

EPITAPH OR SCRIPT (CONT):	(SW face) GEORGE 1842 - 1862 / FERNANDO 1843 - 1862 / MELVIN INFANT SON 1849 / MARY 1857 - 1863 / LUTHER 1856 - 1884 / (SE FACE) EDWARD / 1893 - 1897 / WILLIAM / 1890 - 1897
---------------------------	---

MILITARY MARKER	-
-----------------	---

Marker Plot Type:	Family
-------------------	--------

Marker Description	Headstone
--------------------	-----------

Family Plot ID:	LSRFP02
-----------------	---------

Family Plot Name:	Derby
-------------------	-------

Associated Markers, IDs:	LSR010, LSR012, LSR013, LSR014
(for this individual)	

Associated Individuals, IDs:	LSR012, LSR013, LSR014, LSR011a, LSR011b, LSR011c, LSR011d, LSR011e, LSR011f, LSR011g, LSR011h, LSR011i, LSR011j, LSR011k
(other individuals)	



Map / Marker ID:	LSR011
------------------	---------------

Individual Plot ID:	LSR011k
---------------------	----------------

GPS (wgs84-18N)	lat: N44° 3' 35.164" long: W75° 36' 28.254"
-----------------	---

Cemetery:	Lake School Road, Gormley Road
-----------	--------------------------------

Context:	Contiguous
----------	------------

Plot Placement:	In Rows
-----------------	---------

Grade Slope:	Positive
--------------	----------

Exposure:	Open
-----------	------

Plot Accessories:	-
-------------------	---

General Comments:	-
-------------------	---

Additional Information:	
-------------------------	--

References:	
-------------	--

CEMETERY INTEREST FORM



Marker ID: LSR011

(PAGE 2 OF 2)



Edward	
Derby	

PUBLIC WORKS
ENVIRONMENTAL DIVISION
FORT DRUM, NEW YORK





CEMETERY INTEREST FORM

(PAGE 1 OF 2)

PUBLIC WORKS, ENVIRONMENTAL DIVISION
FORT DRUM, NEW YORK

FIRST NAME:	Mary
MIDDLE NAME:	
LAST NAME:	Derby
MAIDEN NAME:	

BIRTH DATE:		DEATH DATE:	
DAY:		DAY:	
MONTH:		MONTH:	
YEAR:	1857	YEAR:	1863

AGE:			
YEARS:	6	MONTHS:	
		DAYS:	

GENDER:	F
---------	---

EPITAPH OR SCRIPT:	(NE face) (left side) HARLEY DERBY / 1811 - 1890 / LYDIEA HIS WIFE / 1822 - 1904 / (right side) REUBEN DERBY / 1845 - 1895 / CLARA HIS WIFE / 1845 - 1878 / MARY 2ND WIFE / 1858 - 1894 / (center) DERBY /
--------------------	--

EPITAPH OR SCRIPT (CONT):	(SW face) GEORGE 1842 - 1862 / FERNANDO 1843 - 1862 / MELVIN INFANT SON 1849 / MARY 1857 - 1863 / LUTHER 1856 - 1884 / (SE FACE) EDWARD / 1893 - 1897 / WILLIAM / 1890 - 1897
---------------------------	---

MILITARY MARKER	-
-----------------	---

Marker Plot Type:	Family
-------------------	--------

Marker Description	Headstone
--------------------	-----------

Family Plot ID:	LSRFP02
-----------------	---------

Family Plot Name:	Derby
-------------------	-------

Associated Markers, IDs:	LSR010, LSR012, LSR013, LSR014
(for this individual)	

Associated Individuals, IDs:	LSR012, LSR013, LSR014, LSR011a, LSR011b, LSR011c, LSR011d, LSR011e, LSR011f, LSR011g, LSR011h, LSR011j, LSR011k, LSR011l
(other individuals)	



Map / Marker ID:	LSR011
------------------	---------------

Individual Plot ID:	LSR011i
---------------------	----------------

GPS (wgs84-18N)	lat: N44° 3' 35.164" long: W75° 36' 28.254"
-----------------	---

Cemetery:	Lake School Road, Gormley Road
-----------	--------------------------------

Context:	Contiguous
----------	------------

Plot Placement:	In Rows
-----------------	---------

Grade Slope:	Positive
--------------	----------

Exposure:	Open
-----------	------

Plot Accessories:	-
-------------------	---

General Comments:	-
-------------------	---

Additional Information:	
-------------------------	--

References:	
-------------	--

CEMETERY INTEREST FORM


Marker ID: LSR011

(PAGE 2 OF 2)



Mary	
Derby	

PUBLIC WORKS
ENVIRONMENTAL DIVISION
FORT DRUM, NEW YORK





CEMETERY INTEREST FORM

(PAGE 1 OF 2)

PUBLIC WORKS, ENVIRONMENTAL DIVISION
FORT DRUM, NEW YORK

FIRST NAME:	Melvin
MIDDLE NAME:	
LAST NAME:	Derby
MAIDEN NAME:	

BIRTH DATE:		DEATH DATE:	
DAY:		DAY:	
MONTH:		MONTH:	
YEAR:	1849	YEAR:	1849

AGE:			
YEARS:	0	MONTHS:	
		DAYS:	

GENDER:	M
---------	----------

EPITAPH OR SCRIPT:	(NE face) (left side) HARLEY DERBY / 1811 - 1890 / LYDIEA HIS WIFE / 1822 - 1904 / (right side) REUBEN DERBY / 1845 - 1895 / CLARA HIS WIFE / 1845 - 1878 / MARY 2ND WIFE / 1858 - 1894 / (center) DERBY /
--------------------	--

EPITAPH OR SCRIPT (CONT):	(SW face) GEORGE 1842 - 1862 / FERNANDO 1843 - 1862 / MELVIN INFANT SON 1849 / MARY 1857 - 1863 / LUTHER 1856 - 1884 / (SE FACE) EDWARD / 1893 - 1897 / WILLIAM / 1890 - 1897
---------------------------	---

MILITARY MARKER	-
-----------------	---

Marker Plot Type:	Family
-------------------	--------

Marker Description	Headstone
--------------------	-----------

Family Plot ID:	LSRFP02
-----------------	---------

Family Plot Name:	Derby
-------------------	-------

Associated Markers, IDs:	LSR010, LSR012, LSR013, LSR014
(for this individual)	

Associated Individuals, IDs:	LSR012, LSR013, LSR014, LSR011a, LSR011b, LSR011c, LSR011d, LSR011e, LSR011f, LSR011g, LSR011i, LSR011j, LSR011k, LSR011l
(other individuals)	



Map / Marker ID:	LSR011
-------------------------	---------------

Individual Plot ID:	LSR011h
---------------------	----------------

GPS (wgs84-18N)	lat: N44° 3' 35.164" long: W75° 36' 28.254"
-----------------	---

Cemetery:	Lake School Road, Gormley Road
-----------	--------------------------------

Context:	Contiguous
----------	------------

Plot Placement:	In Rows
-----------------	---------

Grade Slope:	Positive
--------------	----------

Exposure:	Open
-----------	------

Plot Accessories:	-
-------------------	---

General Comments:	-
-------------------	---

Additional Information:	
-------------------------	--

References:	
-------------	--

CEMETERY INTEREST FORM



Marker ID: LSR011

(PAGE 2 OF 2)



Melvin	
Derby	

PUBLIC WORKS
ENVIRONMENTAL DIVISION
FORT DRUM, NEW YORK





CEMETERY INTEREST FORM

(PAGE 1 OF 2)

PUBLIC WORKS, ENVIRONMENTAL DIVISION
FORT DRUM, NEW YORK

FIRST NAME:	Fernando
MIDDLE NAME:	
LAST NAME:	Derby
MAIDEN NAME:	

<i>BIRTH DATE:</i>		<i>DEATH DATE:</i>	
DAY:		DAY:	
MONTH:		MONTH:	
YEAR:	1843	YEAR:	1862

<i>AGE:</i>			
YEARS:	19	MONTHS:	
		DAYS:	

GENDER:	M
---------	---

EPITAPH OR SCRIPT:	(NE face) (left side) HARLEY DERBY / 1811 - 1890 / LYDIEA HIS WIFE / 1822 - 1904 / (right side) REUBEN DERBY / 1845 - 1895 / CLARA HIS WIFE / 1845 - 1878 / MARY 2ND WIFE / 1858 - 1894 / (center) DERBY /
--------------------	--

EPITAPH OR SCRIPT (CONT):	(SW face) GEORGE 1842 - 1862 / FERNANDO 1843 - 1862 / MELVIN INFANT SON 1849 / MARY 1857 - 1863 / LUTHER 1856 - 1884 / (SE FACE) EDWARD / 1893 - 1897 / WILLIAM / 1890 - 1897
---------------------------	---

MILITARY MARKER	-
-----------------	---

Marker Plot Type:	Family
-------------------	--------

Marker Description	Headstone
--------------------	-----------

Family Plot ID:	LSRFP02
-----------------	---------

Family Plot Name:	Derby
-------------------	-------

Associated Markers, IDs:	LSR010, LSR012, LSR013, LSR014
(for this individual)	

Associated Individuals, IDs:	LSR012, LSR013, LSR014, LSR011a, LSR011b, LSR011c, LSR011d, LSR011e, LSR011f, LSR011h, LSR011i, LSR011j, LSR011k, LSR011l
(other individuals)	



Map / Marker ID:	LSR011
------------------	---------------

Individual Plot ID:	LSR011g
---------------------	----------------

GPS (wgs84-18N)	lat: N44° 3' 35.164" long: W75° 36' 28.254"
-----------------	---

Cemetery:	Lake School Road, Gormley Road
-----------	--------------------------------

Context:	Contiguous
----------	------------

Plot Placement:	In Rows
-----------------	---------

Grade Slope:	Positive
--------------	----------

Exposure:	Open
-----------	------

Plot Accessories:	-
-------------------	---

General Comments:	-
-------------------	---

Additional Information:	
-------------------------	--

References:	
-------------	--

CEMETERY INTEREST FORM

Marker ID: LSR011





(PAGE 2 OF 2)



Fernando

Derby

PUBLIC WORKS
ENVIRONMENTAL DIVISION
FORT DRUM, NEW YORK





CEMETERY INTEREST FORM

(PAGE 1 OF 2)

PUBLIC WORKS, ENVIRONMENTAL DIVISION
FORT DRUM, NEW YORK

FIRST NAME:	Mary
MIDDLE NAME:	
LAST NAME:	Derby
MAIDEN NAME:	

<i>BIRTH DATE:</i>		<i>DEATH DATE:</i>	
DAY:		DAY:	
MONTH:		MONTH:	
YEAR:	1858	YEAR:	1894

<i>AGE:</i>			
YEARS:	36	MONTHS:	
		DAYS:	

GENDER:	F
---------	----------

EPITAPH OR SCRIPT:	(NE face) (left side) HARLEY DERBY / 1811 - 1890 / LYDIEA HIS WIFE / 1822 - 1904 / (right side) REUBEN DERBY / 1845 - 1895 / CLARA HIS WIFE / 1845 - 1878 / MARY 2ND WIFE / 1858 - 1894 / (center) DERBY /
--------------------	--

EPITAPH OR SCRIPT (CONT):	(SW face) GEORGE 1842 - 1862 / FERNANDO 1843 - 1862 / MELVIN INFANT SON 1849 / MARY 1857 - 1863 / LUTHER 1856 - 1884 / (SE FACE) EDWARD / 1893 - 1897 / WILLIAM / 1890 - 1897
---------------------------	---

MILITARY MARKER	-
-----------------	---

Marker Plot Type:	Family
-------------------	--------

Marker Description	Headstone
--------------------	-----------

Family Plot ID:	LSRFP02
-----------------	---------

Family Plot Name:	Derby
-------------------	-------

Associated Markers, IDs:	LSR010, LSR012, LSR013, LSR014
(for this individual)	

Associated Individuals, IDs:	LSR012, LSR013, LSR014, LSR011a, LSR011b, LSR011c, LSR011d, LSR011f, LSR011g, LSR011h, LSR011i, LSR011j, LSR011k, LSR011l
(other individuals)	



Map / Marker ID:	LSR011
------------------	---------------

Individual Plot ID:	LSR011e
---------------------	----------------

GPS (wgs84-18N)	lat: N44° 3' 35.164" long: W75° 36' 28.254"
-----------------	---

Cemetery:	Lake School Road, Gormley Road
-----------	--------------------------------

Context:	Contiguous
----------	------------

Plot Placement:	In Rows
-----------------	---------

Grade Slope:	Positive
--------------	----------

Exposure:	Open
-----------	------

Plot Accessories:	-
-------------------	---

General Comments:	-
-------------------	---

Additional Information:	
-------------------------	--

References:	
-------------	--

CEMETERY INTEREST FORM



Marker ID: LSR011

(PAGE 2 OF 2)



Mary	
Derby	

PUBLIC WORKS
ENVIRONMENTAL DIVISION
FORT DRUM, NEW YORK





CEMETERY INTEREST FORM

(PAGE 1 OF 2)

PUBLIC WORKS, ENVIRONMENTAL DIVISION
FORT DRUM, NEW YORK

FIRST NAME:	Clara
MIDDLE NAME:	
LAST NAME:	Derby
MAIDEN NAME:	

<i>BIRTH DATE:</i>		<i>DEATH DATE:</i>	
DAY:		DAY:	
MONTH:		MONTH:	
YEAR:	1845	YEAR:	1878

<i>AGE:</i>			
YEARS:	33	MONTHS:	
		DAYS:	

GENDER:	F
---------	----------

EPITAPH OR SCRIPT:	(NE face) (left side) HARLEY DERBY / 1811 - 1890 / LYDIEA HIS WIFE / 1822 - 1904 / (right side) REUBEN DERBY / 1845 - 1895 / CLARA HIS WIFE / 1845 - 1878 / MARY 2ND WIFE / 1858 - 1894 / (center) DERBY /
--------------------	--

EPITAPH OR SCRIPT (CONT):	(SW face) GEORGE 1842 - 1862 / FERNANDO 1843 - 1862 / MELVIN INFANT SON 1849 / MARY 1857 - 1863 / LUTHER 1856 - 1884 / (SE FACE) EDWARD / 1893 - 1897 / WILLIAM / 1890 - 1897
---------------------------	---

MILITARY MARKER	-
-----------------	---

Marker Plot Type:	Family
-------------------	--------

Marker Description	Headstone
--------------------	-----------

Family Plot ID:	LSRFP02
-----------------	---------

Family Plot Name:	Derby
-------------------	-------

Associated Markers, IDs:	LSR010, LSR012, LSR013, LSR014
(for this individual)	

Associated Individuals, IDs:	LSR012, LSR013, LSR014, LSR011a, LSR011b, LSR011c, LSR011e, LSR011f, LSR011g, LSR011h, LSR011i, LSR011j, LSR011k, LSR011l
(other individuals)	



Map / Marker ID:	LSR011
------------------	---------------

Individual Plot ID:	LSR011d
---------------------	----------------

GPS (wgs84-18N)	lat: N44° 3' 35.164" long: W75° 36' 28.254"
-----------------	---

Cemetery:	Lake School Road, Gormley Road
-----------	--------------------------------

Context:	Contiguous
----------	------------

Plot Placement:	In Rows
-----------------	---------

Grade Slope:	Positive
--------------	----------

Exposure:	Open
-----------	------

Plot Accessories:	-
-------------------	---

General Comments:	-
-------------------	---

Additional Information:	
-------------------------	--

References:	
-------------	--

CEMETERY INTEREST FORM


Marker ID: LSR011

(PAGE 2 OF 2)



Clara	
Derby	

PUBLIC WORKS
ENVIRONMENTAL DIVISION
FORT DRUM, NEW YORK





CEMETERY INTEREST FORM

(PAGE 1 OF 2)

PUBLIC WORKS, ENVIRONMENTAL DIVISION
FORT DRUM, NEW YORK

FIRST NAME:	Reuben
MIDDLE NAME:	
LAST NAME:	Derby
MAIDEN NAME:	

<i>BIRTH DATE:</i>		<i>DEATH DATE:</i>	
DAY:		DAY:	
MONTH:		MONTH:	
YEAR:	1845	YEAR:	1895

<i>AGE:</i>			
YEARS:	50	MONTHS:	
		DAYS:	

GENDER:	M
---------	---

EPITAPH OR SCRIPT:	(NE face) (left side) HARLEY DERBY / 1811 - 1890 / LYDIEA HIS WIFE / 1822 - 1904 / (right side) REUBEN DERBY / 1845 - 1895 / CLARA HIS WIFE / 1845 - 1878 / MARY 2ND WIFE / 1858 - 1894 / (center) DERBY /
--------------------	--

EPITAPH OR SCRIPT (CONT):	(SW face) GEORGE 1842 - 1862 / FERNANDO 1843 - 1862 / MELVIN INFANT SON 1849 / MARY 1857 - 1863 / LUTHER 1856 - 1884 / (SE FACE) EDWARD / 1893 - 1897 / WILLIAM / 1890 - 1897
---------------------------	---

MILITARY MARKER	-
-----------------	---

Marker Plot Type:	Family
-------------------	--------

Marker Description	Headstone
--------------------	-----------

Family Plot ID:	LSRFP02
-----------------	---------

Family Plot Name:	Derby
-------------------	-------

Associated Markers, IDs:	LSR010, LSR012, LSR013, LSR014
(for this individual)	

Associated Individuals, IDs:	LSR012, LSR013, LSR014, LSR011a, LSR011b, LSR011d, LSR011e, LSR011f, LSR011g, LSR011h, LSR011i, LSR011j, LSR011k, LSR011l
(other individuals)	



Map / Marker ID:	LSR011
------------------	---------------

Individual Plot ID:	LSR011c
---------------------	----------------

GPS (wgs84-18N)	lat: N44° 3' 35.164" long: W75° 36' 28.254"
-----------------	---

Cemetery:	Lake School Road, Gormley Road
-----------	--------------------------------

Context:	Contiguous
----------	------------

Plot Placement:	In Rows
-----------------	---------

Grade Slope:	Positive
--------------	----------

Exposure:	Open
-----------	------

Plot Accessories:	-
-------------------	---

General Comments:	-
-------------------	---

Additional Information:	
-------------------------	--

References:	
-------------	--

CEMETERY INTEREST FORM



Marker ID: LSR011

(PAGE 2 OF 2)



Reuben	
Derby	

PUBLIC WORKS
ENVIRONMENTAL DIVISION
FORT DRUM, NEW YORK





CEMETERY INTEREST FORM

(PAGE 1 OF 2)

PUBLIC WORKS, ENVIRONMENTAL DIVISION
FORT DRUM, NEW YORK

FIRST NAME:	William
MIDDLE NAME:	
LAST NAME:	Derby
MAIDEN NAME:	

BIRTH DATE:		DEATH DATE:	
DAY:		DAY:	
MONTH:		MONTH:	
YEAR:	1890	YEAR:	1897

AGE:			
YEARS:	7	MONTHS:	
		DAYS:	

GENDER:	M
---------	----------

EPITAPH OR SCRIPT:	(NE face) (left side) HARLEY DERBY / 1811 - 1890 / LYDIEA HIS WIFE / 1822 - 1904 / (right side) REUBEN DERBY / 1845 - 1895 / CLARA HIS WIFE / 1845 - 1878 / MARY 2ND WIFE / 1858 - 1894 / (center) DERBY /
--------------------	--

EPITAPH OR SCRIPT (CONT):	(SW face) GEORGE 1842 - 1862 / FERNANDO 1843 - 1862 / MELVIN INFANT SON 1849 / MARY 1857 - 1863 / LUTHER 1856 - 1884 / (SE FACE) EDWARD / 1893 - 1897 / WILLIAM / 1890 - 1897
---------------------------	---

MILITARY MARKER	-
-----------------	---

Marker Plot Type:	Family
-------------------	--------

Marker Description	Headstone
--------------------	-----------

Family Plot ID:	LSRFP02
-----------------	---------

Family Plot Name:	Derby
-------------------	-------

Associated Markers, IDs:	LSR010, LSR012, LSR013, LSR014
(for this individual)	

Associated Individuals, IDs:	LSR012, LSR013, LSR014, LSR011a, LSR011b, LSR011c, LSR011d, LSR011e, LSR011f, LSR011g, LSR011h, LSR011i, LSR011j, LSR011k
(other individuals)	



Map / Marker ID:	LSR011
-------------------------	---------------

Individual Plot ID:	LSR0111
---------------------	----------------

GPS (wgs84-18N)	lat: N44° 3' 35.164" long: W75° 36' 28.254"
-----------------	---

Cemetery:	Lake School Road, Gormley Road
-----------	--------------------------------

Context:	Contiguous
----------	------------

Plot Placement:	In Rows
-----------------	---------

Grade Slope:	Positive
--------------	----------

Exposure:	Open
-----------	------

Plot Accessories:	-
-------------------	---

General Comments:	-
-------------------	---

Additional Information:	
-------------------------	--

References:	
-------------	--

CEMETERY INTEREST FORM

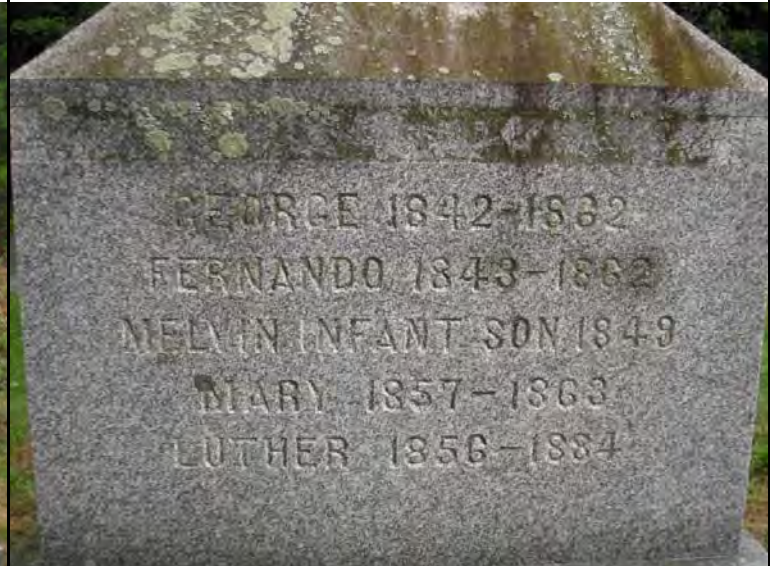
Marker ID: LSR011

(PAGE 2 OF 2)



William

Derby





CEMETERY INTEREST FORM

(PAGE 1 OF 2)

PUBLIC WORKS, ENVIRONMENTAL DIVISION
FORT DRUM, NEW YORK

FIRST NAME:	Lydia
MIDDLE NAME:	
LAST NAME:	Derby
MAIDEN NAME:	

<i>BIRTH DATE:</i>		<i>DEATH DATE:</i>	
DAY:		DAY:	
MONTH:		MONTH:	
YEAR:	1822	YEAR:	1904

<i>AGE:</i>			
YEARS:	82	MONTHS:	
		DAYS:	

GENDER:	F
---------	---

EPITAPH OR SCRIPT:	(NE face) (left side) HARLEY DERBY / 1811 - 1890 / LYDIA HIS WIFE / 1822 - 1904 / (right side) REUBEN DERBY / 1845 - 1895 / CLARA HIS WIFE / 1845 - 1878 / MARY 2ND WIFE / 1858 - 1894 / (center) DERBY /
--------------------	---

EPITAPH OR SCRIPT (CONT):	(SW face) GEORGE 1842 - 1862 / FERNANDO 1843 - 1862 / MELVIN INFANT SON 1849 / MARY 1857 - 1863 / LUTHER 1856 - 1884 / (SE FACE) EDWARD / 1893 - 1897 / WILLIAM / 1890 - 1897
---------------------------	---

MILITARY MARKER	-
-----------------	---

Marker Plot Type:	Family
-------------------	--------

Marker Description	Headstone
--------------------	-----------

Family Plot ID:	LSRFP02
-----------------	---------

Family Plot Name:	Derby
-------------------	-------

Associated Markers, IDs:	LSR010, LSR012, LSR013, LSR014
(for this individual)	

Associated Individuals, IDs:	LSR012, LSR013, LSR014, LSR011a, LSR011c, LSR011d, LSR011e, LSR011f, LSR011g, LSR011h, LSR011i, LSR011j, LSR011k, LSR011l
(other individuals)	



Map / Marker ID:	LSR011
------------------	--------

Individual Plot ID:	LSR011b
---------------------	---------

GPS (wgs84-18N)	lat: N44° 3' 35.164" long: W75° 36' 28.254"
-----------------	---

Cemetery:	Lake School Road, Gormley Road
-----------	--------------------------------

Context:	Contiguous
----------	------------

Plot Placement:	In Rows
-----------------	---------

Grade Slope:	Positive
--------------	----------

Exposure:	Open
-----------	------

Plot Accessories:	-
-------------------	---

General Comments:	-
-------------------	---

Additional Information:	
-------------------------	--

References:	
-------------	--

CEMETERY INTEREST FORM



Marker ID: LSR011

(PAGE 2 OF 2)



Lydia	
Derby	

PUBLIC WORKS
ENVIRONMENTAL DIVISION
FORT DRUM, NEW YORK





CEMETERY INTEREST FORM

(PAGE 1 OF 2)

PUBLIC WORKS, ENVIRONMENTAL DIVISION
FORT DRUM, NEW YORK

FIRST NAME:	Harley
MIDDLE NAME:	
LAST NAME:	Derby
MAIDEN NAME:	

<i>BIRTH DATE:</i>		<i>DEATH DATE:</i>	
DAY:		DAY:	
MONTH:		MONTH:	
YEAR:	1811	YEAR:	1890

<i>AGE:</i>			
YEARS:	79	MONTHS:	
		DAYS:	

GENDER:	M
---------	---

EPITAPH OR SCRIPT:	(NE face) (left side) HARLEY DERBY / 1811 - 1890 / LYDIEA HIS WIFE / 1822 - 1904 / (right side) REUBEN DERBY / 1845 - 1895 / CLARA HIS WIFE / 1845 - 1878 / MARY 2ND WIFE / 1858 - 1894 / (center) DERBY /
--------------------	--

EPITAPH OR SCRIPT (CONT):	(SW face) GEORGE 1842 - 1862 / FERNANDO 1843 - 1862 / MELVIN INFANT SON 1849 / MARY 1857 - 1863 / LUTHER 1856 - 1884 / (SE FACE) EDWARD / 1893 - 1897 / WILLIAM / 1890 - 1897
---------------------------	---

MILITARY MARKER	-
-----------------	---

Marker Plot Type:	Family
-------------------	--------

Marker Description	Headstone
--------------------	-----------

Family Plot ID:	LSRFP02
-----------------	---------

Family Plot Name:	Derby
-------------------	-------

Associated Markers, IDs:	LSR010, LSR012, LSR013, LSR014
(for this individual)	

Associated Individuals, IDs:	LSR012, LSR013, LSR014, LSR011b, LSR011c, LSR011d, LSR011e, LSR011f, LSR011g, LSR011h, LSR011i, LSR011j, LSR011k, LSR011l
(other individuals)	



Map / Marker ID:	LSR011
------------------	--------

Individual Plot ID:	LSR011a
---------------------	---------

GPS (wgs84-18N)	lat: N44° 3' 35.164" long: W75° 36' 28.254"
-----------------	---

Cemetery:	Lake School Road, Gormley Road
-----------	--------------------------------

Context:	Contiguous
----------	------------

Plot Placement:	In Rows
-----------------	---------

Grade Slope:	Positive
--------------	----------

Exposure:	Open
-----------	------

Plot Accessories:	-
-------------------	---

General Comments:	-
-------------------	---

Additional Information:	
-------------------------	--

References:	
-------------	--

CEMETERY INTEREST FORM



Marker ID: LSR011

(PAGE 2 OF 2)



Harley	
Derby	

PUBLIC WORKS
ENVIRONMENTAL DIVISION
FORT DRUM, NEW YORK





CEMETERY INTEREST FORM

(PAGE 1 OF 2)

PUBLIC WORKS, ENVIRONMENTAL DIVISION
FORT DRUM, NEW YORK

FIRST NAME:	George
MIDDLE NAME:	
LAST NAME:	Derby
MAIDEN NAME:	

BIRTH DATE:		DEATH DATE:	
DAY:		DAY:	
MONTH:		MONTH:	
YEAR:	1842	YEAR:	1862

AGE:			
YEARS:	20	MONTHS:	
		DAYS:	

GENDER:	M
---------	----------

EPITAPH OR SCRIPT:	(NE face) (left side) HARLEY DERBY / 1811 - 1890 / LYDIEA HIS WIFE / 1822 - 1904 / (right side) REUBEN DERBY / 1845 - 1895 / CLARA HIS WIFE / 1845 - 1878 / MARY 2ND WIFE / 1858 - 1894 / (center) DERBY /
--------------------	--

EPITAPH OR SCRIPT (CONT):	(SW face) GEORGE 1842 - 1862 / FERNANDO 1843 - 1862 / MELVIN INFANT SON 1849 / MARY 1857 - 1863 / LUTHER 1856 - 1884 / (SE FACE) EDWARD / 1893 - 1897 / WILLIAM / 1890 - 1897
---------------------------	---

MILITARY MARKER	-
-----------------	---

Marker Plot Type:	Family
-------------------	--------

Marker Description	Headstone
--------------------	-----------

Family Plot ID:	LSRFP02
-----------------	---------

Family Plot Name:	Derby
-------------------	-------

Associated Markers, IDs:	LSR010, LSR012, LSR013, LSR014
(for this individual)	

Associated Individuals, IDs:	LSR012, LSR013, LSR014, LSR011a, LSR011b, LSR011c, LSR011d, LSR011e, LSR011g, LSR011h, LSR011i, LSR011j, LSR011k, LSR011l
(other individuals)	



Map / Marker ID:	LSR011
-------------------------	---------------

Individual Plot ID:	LSR011f
---------------------	----------------

GPS (wgs84-18N)	lat: N44° 3' 35.164" long: W75° 36' 28.254"
-----------------	---

Cemetery:	Lake School Road, Gormley Road
-----------	--------------------------------

Context:	Contiguous
----------	------------

Plot Placement:	In Rows
-----------------	---------

Grade Slope:	Positive
--------------	----------

Exposure:	Open
-----------	------

Plot Accessories:	-
-------------------	---

General Comments:	-
-------------------	---

Additional Information:	
-------------------------	--

References:	
-------------	--

CEMETERY INTEREST FORM




Marker ID: LSR011

(PAGE 2 OF 2)



George	
Derby	

PUBLIC WORKS
ENVIRONMENTAL DIVISION
FORT DRUM, NEW YORK





CEMETERY INTEREST FORM

(PAGE 1 OF 2)

PUBLIC WORKS, ENVIRONMENTAL DIVISION
FORT DRUM, NEW YORK

FIRST NAME:	Henry
MIDDLE NAME:	
LAST NAME:	Derby
MAIDEN NAME:	

<i>BIRTH DATE:</i>		<i>DEATH DATE:</i>	
DAY: 25	MONTH: October	DAY: 15	MONTH: October
YEAR: 1815		YEAR: 1831	

<i>AGE:</i>		
YEARS: 15	MONTHS: 11	DAYS:

GENDER:	M
---------	---

EPITAPH OR SCRIPT:	HENRY DERBY (top) / BORN / Oct. 25, 1815, / died / Oct. 15, 1861.
--------------------	---

EPITAPH OR SCRIPT (CONT):	
---------------------------	--

MILITARY MARKER	-
-----------------	---

Marker Plot Type:	Single
-------------------	--------

Marker Description	(Unknown)
--------------------	-----------

Family Plot ID:	LSRFP02
-----------------	---------

Family Plot Name:	Derby
-------------------	-------

Associated Markers, IDs:	LSR010, LSR011, LSR013, LSR014
(for this individual)	

Associated Individuals, IDs:	LSR013, LSR014, LSR011a, LSR011b, LSR011c, LSR011d, LSR011e, LSR011f, LSR011g, LSR011h, LSR011i, LSR011j, LSR011k, LSR011l
(other individuals)	



Map / Marker ID:	LSR012
------------------	--------

Individual Plot ID:	LSR012
---------------------	--------

GPS (wgs84-18N)	lat: N44° 3' 35.194" long: W75° 36' 28.215
-----------------	--

Cemetery:	Lake School Road, Gormley Road
-----------	--------------------------------

Context:	Contiguous
----------	------------

Plot Placement:	In Rows
-----------------	---------

Grade Slope:	Positive
--------------	----------

Exposure:	Open
-----------	------

Plot Accessories:	-
-------------------	---

General Comments:	Located 30cm NE of LSR011
-------------------	---------------------------

Additional Information:	
-------------------------	--

References:	
-------------	--

CEMETERY INTEREST FORM

(PAGE 2 OF 2)

Marker ID: LSR012



Henry	
Derby	

PUBLIC WORKS
ENVIRONMENTAL DIVISION
FORT DRUM, NEW YORK





CEMETERY INTEREST FORM

(PAGE 1 OF 2)

PUBLIC WORKS, ENVIRONMENTAL DIVISION
FORT DRUM, NEW YORK

FIRST NAME:	Benjamin
MIDDLE NAME:	
LAST NAME:	Derby
MAIDEN NAME:	

<i>BIRTH DATE:</i>		<i>DEATH DATE:</i>	
DAY:	7	DAY:	19
MONTH:	January	MONTH:	December
YEAR:	1783	YEAR:	1838

<i>AGE:</i>			
YEARS:	55	MONTHS:	11
		DAYS:	

GENDER:	M
---------	---

EPITAPH OR SCRIPT:	BENJ. DERBY (top) / BORN / Jan. 7, 1783, / died. / Dec. 19, 1838.
--------------------	---

EPITAPH OR SCRIPT (CONT):	
---------------------------	--

MILITARY MARKER	-
-----------------	---

Marker Plot Type:	Single
-------------------	--------

Marker Description	(Unknown)
--------------------	-----------

Family Plot ID:	LSRFP02
-----------------	---------

Family Plot Name:	Derby
-------------------	-------

Associated Markers, IDs:	LSR010, LSR011, LSR012, LSR014
(for this individual)	

Associated Individuals, IDs:	LSR014, LSR,012, LSR011a, LSR011b, LSR011c, LSR011d, LSR011e, LSR011f, LSR011g, LSR011h, LSR011i, LSR011j, LSR011k, LSR011l
(other individuals)	



Map / Marker ID:	LSR013
------------------	---------------

Individual Plot ID:	LSR013
---------------------	---------------

GPS (wgs84-18N)	lat: N44° 3' 35.226" long: W75° 36' 28.248
-----------------	--

Cemetery:	Lake School Road, Gormley Road
-----------	--------------------------------

Context:	Contiguous
----------	------------

Plot Placement:	In Rows
-----------------	---------

Grade Slope:	Positive
--------------	----------

Exposure:	Open
-----------	------

Plot Accessories:	-
-------------------	---

General Comments:	Located 70cm N of LSR011
-------------------	--------------------------

Additional Information:	
-------------------------	--

References:	
-------------	--

CEMETERY INTEREST FORM

(PAGE 2 OF 2)

Marker ID: LSR013



Benjamin

Derby

PUBLIC WORKS
ENVIRONMENTAL DIVISION
FORT DRUM, NEW YORK





CEMETERY INTEREST FORM

(PAGE 1 OF 2)

PUBLIC WORKS, ENVIRONMENTAL DIVISION
FORT DRUM, NEW YORK

FIRST NAME:	Polly
MIDDLE NAME:	
LAST NAME:	Derby
MAIDEN NAME:	

<i>BIRTH DATE:</i>		<i>DEATH DATE:</i>	
DAY: 5	MONTH: August	DAY: 15	MONTH: August
YEAR: 1781		YEAR: 1843	

<i>AGE:</i>		
YEARS: 62	MONTHS: 0	DAYS: 10

GENDER:	F
---------	---

EPITAPH OR SCRIPT:	POLLY (top) / wife of / BENJ. DERBY, / Born Aug. 5, 1781, / died, / Aug. 15, 1843.
--------------------	--

EPITAPH OR SCRIPT (CONT):	
---------------------------	--

MILITARY MARKER	-
-----------------	---

Marker Plot Type:	Single
-------------------	--------

Marker Description	(Unknown)
--------------------	-----------

Family Plot ID:	LSRFP02
-----------------	---------

Family Plot Name:	Derby
-------------------	-------

Associated Markers, IDs:	LSR010, LSR011, LSR012, LSR013
--------------------------	--------------------------------

(for this individual)

Associated Individuals, IDs:	LSR013, LSR,012, LSR011a, LSR011b, LSR011c, LSR011d, LSR011e, LSR011f, LSR011g, LSR011h, LSR011i, LSR011j, LSR011k, LSR011l
------------------------------	---

(other individuals)



Map / Marker ID:	LSR014
------------------	---------------

Individual Plot ID:	LSR014
---------------------	---------------

GPS (wgs84-18N)	lat: N44° 3' 35.264" long: W75° 36' 28.285"
-----------------	---

Cemetery:	Lake School Road, Gormley Road
-----------	--------------------------------

Context:	Contiguous
----------	------------

Plot Placement:	In Rows
-----------------	---------

Grade Slope:	Positive
--------------	----------

Exposure:	Open
-----------	------

Plot Accessories:	-
-------------------	---

General Comments:	Located 150c, N of LSR011. Foundation has cracked and been repaired.
-------------------	--

Additional Information:	
-------------------------	--

References:	
-------------	--

CEMETERY INTEREST FORM

(PAGE 2 OF 2)

Marker ID: LSR014



Polly	
Derby	

PUBLIC WORKS
ENVIRONMENTAL DIVISION
FORT DRUM, NEW YORK





CEMETERY INTEREST FORM

(PAGE 1 OF 2)

PUBLIC WORKS, ENVIRONMENTAL DIVISION
FORT DRUM, NEW YORK

FIRST NAME:

MIDDLE NAME:

LAST NAME: **Christmas**

MAIDEN NAME:

BIRTH DATE:

DEATH DATE:

DAY:

DAY:

MONTH:

MONTH:

YEAR:

YEAR:

AGE:

YEARS: MONTHS: DAYS:

GENDER:

EPITAPH OR SCRIPT: **A. C.**

EPITAPH OR SCRIPT (CONT):

MILITARY MARKER: -

Marker Plot Type: **Single**

Marker Description: **Footstone**

Family Plot ID: **LSRFP01**

Family Plot Name: **Gates / Christmas**

Associated Markers, IDs:
(for this individual)

LSR009

Associated Individuals, IDs:
(other individuals)



Map / Marker ID: **LSR015**

Individual Plot ID: **LSR015**

GPS (wgs84-18N) lat: **N44° 3' 35.022"** long: **W75° 36' 28.179**

Cemetery: **Lake School Road, Gormley Road**

Context: **Contiguous**

Plot Placement: **In Rows**

Grade Slope: **Negative**

Exposure: **Open**

Plot Accessories: -

General Comments: -

Additional Information:

References:

CEMETERY INTEREST FORM

Marker ID: LSR015

(PAGE 2 OF 2)



Christmas	

PUBLIC WORKS
ENVIRONMENTAL DIVISION
FORT DRUM, NEW YORK





CEMETERY INTEREST FORM

(PAGE 1 OF 2)

PUBLIC WORKS, ENVIRONMENTAL DIVISION
FORT DRUM, NEW YORK

FIRST NAME:	Shubael
MIDDLE NAME:	
LAST NAME:	Thomas
MAIDEN NAME:	

<i>BIRTH DATE:</i>		<i>DEATH DATE:</i>	
DAY: 26		DAY: 6	
MONTH:		MONTH: February	
YEAR:		YEAR: 1859	

<i>AGE:</i>		
YEARS:	MONTHS:	DAYS:

GENDER:	
---------	--

EPITAPH OR SCRIPT: SHUBAEL THOMAS / BORN / A (?)
Mid ... (illegible) ... h Mass / ...26,
(?)57 / DIED / Feb. 6, 1859.

EPITAPH OR SCRIPT (CONT):

MILITARY MARKER	-
-----------------	---

Marker Plot Type:	Single
-------------------	--------

Marker Description	Headstone
--------------------	-----------

Family Plot ID:	-
-----------------	---

Family Plot Name:	
-------------------	--

Associated Markers, IDs: (for this individual)	LSR017
---	--------

Associated Individuals, IDs: (other individuals)	
---	--



Map / Marker ID:	LSR016
------------------	---------------

Individual Plot ID:	LSR016
---------------------	---------------

GPS (wgs84-18N)	lat: N44° 3' 34.644" long: W75° 36' 27.775"
-----------------	---

Cemetery:	Lake School Road, Gormley Road
-----------	--------------------------------

Context:	Contiguous
----------	------------

Plot Placement:	In Rows
-----------------	---------

Grade Slope:	None
--------------	------

Exposure:	Open
-----------	------

Plot Accessories:	-
-------------------	---

General Comments:	Cement Failed, and Epoxied. Epoxy Failed
-------------------	--

Additional Information:	
-------------------------	--

References:	
-------------	--

CEMETERY INTEREST FORM

(PAGE 2 OF 2)

Marker ID: LSR016



Shubael	
Thomas	

PUBLIC WORKS
ENVIRONMENTAL DIVISION
FORT DRUM, NEW YORK





CEMETERY INTEREST FORM

(PAGE 1 OF 2)

PUBLIC WORKS, ENVIRONMENTAL DIVISION
FORT DRUM, NEW YORK

FIRST NAME:

MIDDLE NAME:

LAST NAME: **Thomas**

MAIDEN NAME:

BIRTH DATE: DAY: MONTH: YEAR:

DEATH DATE: DAY: MONTH: YEAR:

AGE: YEARS: MONTHS: DAYS:

GENDER:

EPITAPH OR SCRIPT: S. T.

EPITAPH OR SCRIPT (CONT):

MILITARY MARKER: -

Marker Plot Type: Single

Marker Description: Footstone

Family Plot ID: -

Family Plot Name:

Associated Markers, IDs: LSR016
(for this individual)

Associated Individuals, IDs:
(other individuals)



Map / Marker ID: LSR017

Individual Plot ID: LSR017

GPS (wgs84-18N) lat: N44° 3' 34.685" long: W75° 36' 27.722

Cemetery: Lake School Road, Gormley Road

Context: Contiguous

Plot Placement: In Rows

Grade Slope: None

Exposure: Open

Plot Accessories: -

General Comments: -

Additional Information:

References:

CEMETERY INTEREST FORM

Marker ID: LSR017

(PAGE 2 OF 2)



Thomas	

PUBLIC WORKS
ENVIRONMENTAL DIVISION
FORT DRUM, NEW YORK





CEMETERY INTEREST FORM

(PAGE 1 OF 2)

PUBLIC WORKS, ENVIRONMENTAL DIVISION
FORT DRUM, NEW YORK

FIRST NAME:	(Unknown)
MIDDLE NAME:	
LAST NAME:	(Unknown)
MAIDEN NAME:	

<i>BIRTH DATE:</i>		<i>DEATH DATE:</i>	
DAY:	<input type="text"/>	DAY:	<input type="text"/>
MONTH:	<input type="text"/>	MONTH:	<input type="text"/>
YEAR:	<input type="text"/>	YEAR:	<input type="text"/>

<i>AGE:</i>					
YEARS:	<input type="text"/>	MONTHS:	<input type="text"/>	DAYS:	<input type="text"/>

GENDER:	<input type="text"/>
---------	----------------------

EPITAPH OR SCRIPT:	(none)
--------------------	--------

EPITAPH OR SCRIPT (CONT):	
---------------------------	--

MILITARY MARKER	-
-----------------	---

Marker Plot Type:	Single
-------------------	--------

Marker Description	Headstone
--------------------	-----------

Family Plot ID:	-
-----------------	---

Family Plot Name:	
-------------------	--

Associated Markers, IDs: (for this individual)	LSR019
---	--------

Associated Individuals, IDs: (other individuals)	
---	--



Map / Marker ID:	LSR018
------------------	--------

Individual Plot ID:	LSR018
---------------------	--------

GPS (wgs84-18N)	lat: N44° 3' 34.679" long: W75° 36' 27.832
-----------------	--

Cemetery:	Lake School Road, Gormley Road
-----------	--------------------------------

Context:	Contiguous
----------	------------

Plot Placement:	In Rows
-----------------	---------

Grade Slope:	None
--------------	------

Exposure:	Open
-----------	------

Plot Accessories:	-
-------------------	---

General Comments:	Headstone due to placement in rows.
-------------------	-------------------------------------

Additional Information:	
-------------------------	--

References:	
-------------	--

CEMETERY INTEREST FORM

Marker ID: LSR018

(PAGE 2 OF 2)



(Unknown)	
(Unknown)	

PUBLIC WORKS
ENVIRONMENTAL DIVISION
FORT DRUM, NEW YORK





CEMETERY INTEREST FORM

(PAGE 1 OF 2)

PUBLIC WORKS, ENVIRONMENTAL DIVISION
FORT DRUM, NEW YORK

FIRST NAME:

MIDDLE NAME:

LAST NAME: **(Unknown)**

MAIDEN NAME:

BIRTH DATE:

DEATH DATE:

DAY:

DAY:

MONTH:

MONTH:

YEAR:

YEAR:

AGE:

YEARS: MONTHS: DAYS:

GENDER:

EPITAPH OR SCRIPT: (none)

EPITAPH OR SCRIPT (CONT):

MILITARY MARKER: -

Marker Plot Type: Single

Marker Description: Footstone

Family Plot ID: -

Family Plot Name:

Associated Markers, IDs: LSR018
(for this individual)

Associated Individuals, IDs:
(other individuals)



Map / Marker ID: **LSR019**

Individual Plot ID: **LSR019**

GPS (wgs84-18N) lat: N44° 3' 34.727" long: W75° 36' 27.772

Cemetery: Lake School Road, Gormley Road

Context: Contiguous

Plot Placement: In Rows

Grade Slope: None

Exposure: Open

Plot Accessories: -

General Comments: Footstone due to placement in rows.

Additional Information:

References:

CEMETERY INTEREST FORM

(PAGE 2 OF 2)

Marker ID: LSR019



(Unknown)	

PUBLIC WORKS
ENVIRONMENTAL DIVISION
FORT DRUM, NEW YORK



--	--

--

--



CEMETERY INTEREST FORM

(PAGE 1 OF 2)

PUBLIC WORKS, ENVIRONMENTAL DIVISION
FORT DRUM, NEW YORK

FIRST NAME: **(Unknown)**

MIDDLE NAME:

LAST NAME: **(Unknown)**

MAIDEN NAME:

BIRTH DATE: DAY: MONTH: YEAR:

DEATH DATE: DAY: MONTH: YEAR:

AGE: YEARS: MONTHS: DAYS:

GENDER:

EPITAPH OR SCRIPT: (none)

EPITAPH OR SCRIPT (CONT):

MILITARY MARKER: -

Marker Plot Type: Single

Marker Description: Headstone

Family Plot ID: -

Family Plot Name:

Associated Markers, IDs: -
(for this individual)

Associated Individuals, IDs:
(other individuals)



Map / Marker ID: **LSR020**

Individual Plot ID: **LSR020**

GPS (wgs84-18N) lat: N44° 3' 34.720" long: W75° 36' 27.885

Cemetery: Lake School Road, Gormley Road

Context: Contiguous

Plot Placement: In Rows

Grade Slope: None

Exposure: Open

Plot Accessories: -

General Comments: Headstone due to placement in rows.

Additional Information:

References:

CEMETERY INTEREST FORM





(PAGE 2 OF 2)

Marker ID: LSR020



(Unknown)	
(Unknown)	

PUBLIC WORKS
ENVIRONMENTAL DIVISION
FORT DRUM, NEW YORK





CEMETERY INTEREST FORM

(PAGE 1 OF 2)

PUBLIC WORKS, ENVIRONMENTAL DIVISION
FORT DRUM, NEW YORK

FIRST NAME:	Eber
MIDDLE NAME:	
LAST NAME:	Mayue
MAIDEN NAME:	

BIRTH DATE:

DEATH DATE:

DAY:		DAY:	13
MONTH:		MONTH:	June
YEAR:		YEAR:	1883

AGE:

YEARS:	60	MONTHS:	10	DAYS:	22
--------	----	---------	----	-------	----

GENDER:	M
---------	---

EPITAPH OR SCRIPT:	(SW face) EBER MAYUE / DIED / June. 13, 1883 / Aged / 60 ys. 10 ms. 22 ds. / SUSANNAH / HIS WIFE / DIED / Mar. 30, 1898 / Aged / 61 ys. 1ms. 15ds. / MAYUE / (NW face) DAN STERLING / 1852 - 1902 / FLORENCE / STERLING / 1857 - 1920
--------------------	---

EPITAPH OR SCRIPT (CONT):	
---------------------------	--

MILITARY MARKER	-
-----------------	---

Marker Plot Type:	Family
-------------------	--------

Marker Description	Pedestal with Obelisk
--------------------	-----------------------

Family Plot ID:	LSRFP03
-----------------	---------

Family Plot Name:	Mayue / Sterling
-------------------	------------------

Associated Markers, IDs:	LSR022, LSR023, LSR024, LSR025, LSR026, LSR027, LSR028
--------------------------	--

(for this individual)

Associated Individuals, IDs:	LSR026, LSR021b, LSR021c, LSR021d
------------------------------	-----------------------------------

(other individuals)



Map / Marker ID:	LSR021
-------------------------	---------------

Individual Plot ID:	LSR021a
---------------------	----------------

GPS (wgs84-18N)	lat: N44° 3' 34.794" long: W75° 36' 28.098
-----------------	--

Cemetery:	Lake School Road, Gormley Road
-----------	--------------------------------

Context:	Contiguous
----------	------------

Plot Placement:	In Rows
-----------------	---------

Grade Slope:	None
--------------	------

Exposure:	Open
-----------	------

Plot Accessories:	-
-------------------	---

General Comments:	Located 2 meters North of LSR023
-------------------	----------------------------------

Additional Information:	
-------------------------	--

References:	
-------------	--

CEMETERY INTEREST FORM


Marker ID: LSR021

(PAGE 2 OF 2)



Eber	
Mayue	

PUBLIC WORKS
ENVIRONMENTAL DIVISION
FORT DRUM, NEW YORK





CEMETERY INTEREST FORM

(PAGE 1 OF 2)

PUBLIC WORKS, ENVIRONMENTAL DIVISION
FORT DRUM, NEW YORK

FIRST NAME:	Susannah
MIDDLE NAME:	
LAST NAME:	Mayue
MAIDEN NAME:	

BIRTH DATE:		DEATH DATE:	
DAY:		DAY:	30
MONTH:		MONTH:	March
YEAR:		YEAR:	1898

AGE:			
YEARS:	61	DAYS:	15
MONTHS:	7		

GENDER:	F
---------	---

EPITAPH OR SCRIPT:	(SW face) EBER MAYUE / DIED / June. 13, 1883 / Aged / 60 ys. 10 ms. 22 ds. / SUSANNAH / HIS WIFE / DIED / Mar. 30, 1898 / Aged / 61 ys. 1ms. 15ds. / MAYUE / (NW face) DAN STERLING / 1852 - 1902 / FLORENCE / STERLING / 1857 - 1920
--------------------	---

EPITAPH OR SCRIPT (CONT):	
---------------------------	--

MILITARY MARKER	-
-----------------	---

Marker Plot Type:	Family
-------------------	--------

Marker Description	Pedestal with Obelisk
--------------------	-----------------------

Family Plot ID:	LSRFP03
-----------------	---------

Family Plot Name:	Mayue / Sterling
-------------------	------------------

Associated Markers, IDs:	LSR022, LSR023, LSR024, LSR025, LSR026, LSR027, LSR028
--------------------------	--

(for this individual)

Associated Individuals, IDs:	LSR026, LSR021a, LSR021c, LSR021d
------------------------------	-----------------------------------

(other individuals)



Map / Marker ID:	LSR021
-------------------------	---------------

Individual Plot ID:	LSR021b
---------------------	----------------

GPS (wgs84-18N)	lat: N44° 3' 34.794" long: W75° 36' 28.098
-----------------	--

Cemetery:	Lake School Road, Gormley Road
-----------	--------------------------------

Context:	Contiguous
----------	------------

Plot Placement:	In Rows
-----------------	---------

Grade Slope:	None
--------------	------

Exposure:	Open
-----------	------

Plot Accessories:	-
-------------------	---

General Comments:	Located 2 meters North of LSR023
-------------------	----------------------------------

Additional Information:	
-------------------------	--

References:	
-------------	--

CEMETERY INTEREST FORM

Marker ID: LSR021


(PAGE 2 OF 2)



Susannah

Mayue

PUBLIC WORKS
ENVIRONMENTAL DIVISION
FORT DRUM, NEW YORK





CEMETERY INTEREST FORM

(PAGE 1 OF 2)

PUBLIC WORKS, ENVIRONMENTAL DIVISION
FORT DRUM, NEW YORK

FIRST NAME:	Dan
MIDDLE NAME:	
LAST NAME:	Sterling
MAIDEN NAME:	

BIRTH DATE:

DEATH DATE:

DAY:		DAY:	
MONTH:		MONTH:	
YEAR:	1852	YEAR:	1902

AGE:

YEARS:	50	MONTHS:		DAYS:	
--------	----	---------	--	-------	--

GENDER:	M
---------	---

EPITAPH OR SCRIPT:	(SW face) EBER MAYUE / DIED / June. 13, 1883 / Aged / 60 ys. 10 ms. 22 ds. / SUSANNAH / HIS WIFE / DIED / Mar. 30, 1898 / Aged / 61 ys. 1ms. 15ds. / MAYUE / (NW face) DAN STERLING / 1852 - 1902 / FLORENCE / STERLING / 1857 - 1920
--------------------	---

EPITAPH OR SCRIPT (CONT):	
---------------------------	--

MILITARY MARKER	-
-----------------	---

Marker Plot Type:	Family
-------------------	--------

Marker Description	Pedestal with Obelisk
--------------------	-----------------------

Family Plot ID:	LSRFP03
-----------------	---------

Family Plot Name:	Mayue / Sterling
-------------------	------------------

Associated Markers, IDs:	LSR022, LSR023, LSR024, LSR025, LSR026, LSR027, LSR028
--------------------------	--

(for this individual)

Associated Individuals, IDs:	LSR026, LSR021a, LSR021b, LSR021d
------------------------------	-----------------------------------

(other individuals)



Map / Marker ID:	LSR021
-------------------------	---------------

Individual Plot ID:	LSR021c
---------------------	----------------

GPS (wgs84-18N)	lat: N44° 3' 34.794" long: W75° 36' 28.098
-----------------	--

Cemetery:	Lake School Road, Gormley Road
-----------	--------------------------------

Context:	Contiguous
----------	------------

Plot Placement:	In Rows
-----------------	---------

Grade Slope:	None
--------------	------

Exposure:	Open
-----------	------

Plot Accessories:	-
-------------------	---

General Comments:	Located 2 meters North of LSR023
-------------------	----------------------------------

Additional Information:	
-------------------------	--

References:	
-------------	--

CEMETERY INTEREST FORM


Marker ID: LSR021

(PAGE 2 OF 2)



Dan	
Sterling	

PUBLIC WORKS
ENVIRONMENTAL DIVISION
FORT DRUM, NEW YORK





CEMETERY INTEREST FORM

(PAGE 1 OF 2)

PUBLIC WORKS, ENVIRONMENTAL DIVISION
FORT DRUM, NEW YORK

FIRST NAME:	Florence
MIDDLE NAME:	
LAST NAME:	Sterling
MAIDEN NAME:	(Mayue ?)

BIRTH DATE:

DEATH DATE:

DAY:		DAY:	
MONTH:		MONTH:	
YEAR:	1857	YEAR:	1920

AGE:

YEARS:	63	MONTHS:		DAYS:	
--------	----	---------	--	-------	--

GENDER:	F
---------	----------

EPITAPH OR SCRIPT:	(SW face) EBER MAYUE / DIED / June. 13, 1883 / Aged / 60 ys. 10 ms. 22 ds. / SUSANNAH / HIS WIFE / DIED / Mar. 30, 1898 / Aged / 61 ys. 1ms. 15ds. / MAYUE / (NW face) DAN STERLING / 1852 - 1902 / FLORENCE / STERLING / 1857 - 1920
--------------------	---

EPITAPH OR SCRIPT (CONT):	
---------------------------	--

MILITARY MARKER	-
-----------------	---

Marker Plot Type:	Family
-------------------	--------

Marker Description	Pedestal with Obelisk
--------------------	-----------------------

Family Plot ID:	LSRFP03
-----------------	---------

Family Plot Name:	Mayue / Sterling
-------------------	------------------

Associated Markers, IDs:	LSR022, LSR023, LSR024, LSR025, LSR026, LSR027, LSR028
--------------------------	--

(for this individual)

Associated Individuals, IDs:	LSR026, LSR021a, LSR021b, LSR021c
------------------------------	-----------------------------------

(other individuals)



Map / Marker ID:	LSR021
------------------	---------------

Individual Plot ID:	LSR021d
---------------------	----------------

GPS (wgs84-18N)	lat: N44° 3' 34.794" long: W75° 36' 28.098
-----------------	--

Cemetery:	Lake School Road, Gormley Road
-----------	--------------------------------

Context:	Contiguous
----------	------------

Plot Placement:	In Rows
-----------------	---------

Grade Slope:	None
--------------	------

Exposure:	Open
-----------	------

Plot Accessories:	-
-------------------	---

General Comments:	Located 2 meters North of LSR023
-------------------	----------------------------------

Additional Information:	
-------------------------	--

References:	
-------------	--

CEMETERY INTEREST FORM

Marker ID: LSR021

(PAGE 2 OF 2)




Florence

Sterling

(Mayue ?)

PUBLIC WORKS
ENVIRONMENTAL DIVISION
FORT DRUM, NEW YORK





CEMETERY INTEREST FORM

(PAGE 1 OF 2)

PUBLIC WORKS, ENVIRONMENTAL DIVISION
FORT DRUM, NEW YORK

FIRST NAME:

MIDDLE NAME:

LAST NAME: **Sterling**

MAIDEN NAME: **(Mayue ?)**

BIRTH DATE:

DEATH DATE:

DAY:

DAY:

MONTH:

MONTH:

YEAR:

YEAR:

AGE:

YEARS:

MONTHS:

DAYS:

GENDER:

EPITAPH OR SCRIPT: **FLORENCE**

EPITAPH OR SCRIPT (CONT):

MILITARY MARKER: -

Marker Plot Type: **Single**

Marker Description: **Headstone**

Family Plot ID: **LSRFP03**

Family Plot Name: **Sterling / Mayue**

Associated Markers, IDs:
LSR021, LSR027, LSR028

(for this individual)

Associated Individuals, IDs:

(other individuals)



Map / Marker ID: **LSR022**

Individual Plot ID: **LSR022**

GPS (wgs84-18N) lat: **N44° 3' 34.706"** long: **W75° 36' 28.130**

Cemetery: **Lake School Road, Gormley Road**

Context: **Contiguous**

Plot Placement: **In Rows**

Grade Slope: **Positive**

Exposure: **Open**

Plot Accessories: -

General Comments: -

Additional Information:

References:

CEMETERY INTEREST FORM

(PAGE 2 OF 2)

Marker ID: LSR022



Sterling	(Mayue ?)

PUBLIC WORKS
ENVIRONMENTAL DIVISION
FORT DRUM, NEW YORK





CEMETERY INTEREST FORM

(PAGE 1 OF 2)

PUBLIC WORKS, ENVIRONMENTAL DIVISION
FORT DRUM, NEW YORK

FIRST NAME:

MIDDLE NAME:

LAST NAME: **Sterling**

MAIDEN NAME:

BIRTH DATE: DAY: MONTH: YEAR:

DEATH DATE: DAY: MONTH: YEAR:

AGE: YEARS: MONTHS: DAYS:

GENDER:

EPITAPH OR SCRIPT: **DAN**

EPITAPH OR SCRIPT (CONT):

MILITARY MARKER: -

Marker Plot Type: **Single**

Marker Description: **Headstone**

Family Plot ID: **LSRFP03**

Family Plot Name: **Sterling / Mayue**

Associated Markers, IDs: **LSR021, LSR027, LSR028**

(for this individual)

Associated Individuals, IDs:

(other individuals)



Map / Marker ID: **LSR023**

Individual Plot ID: **LSR023**

GPS (wgs84-18N) lat: **N44° 3' 34.726"** long: **W75° 36' 28.156"**

Cemetery: **Lake School Road, Gormley Road**

Context: **Contiguous**

Plot Placement: **In Rows**

Grade Slope: **Positive**

Exposure: **Open**

Plot Accessories: -

General Comments: -

Additional Information:

References:

CEMETERY INTEREST FORM

(PAGE 2 OF 2)

Marker ID: LSR023



Sterling	

PUBLIC WORKS
ENVIRONMENTAL DIVISION
FORT DRUM, NEW YORK





CEMETERY INTEREST FORM

(PAGE 1 OF 2)

PUBLIC WORKS, ENVIRONMENTAL DIVISION
FORT DRUM, NEW YORK

FIRST NAME:	<input type="text"/>
MIDDLE NAME:	<input type="text"/>
LAST NAME:	Mayue
MAIDEN NAME:	<input type="text"/>

<i>BIRTH DATE:</i>		<i>DEATH DATE:</i>	
DAY:	<input type="text"/>	DAY:	<input type="text"/>
MONTH:	<input type="text"/>	MONTH:	<input type="text"/>
YEAR:	<input type="text"/>	YEAR:	<input type="text"/>

<i>AGE:</i>					
YEARS:	<input type="text"/>	MONTHS:	<input type="text"/>	DAYS:	<input type="text"/>

GENDER:	<input type="text"/>
---------	----------------------

EPITAPH OR SCRIPT:	MOTHER
--------------------	--------

EPITAPH OR SCRIPT (CONT):	<input type="text"/>
---------------------------	----------------------

MILITARY MARKER	-
-----------------	---

Marker Plot Type:	Single
-------------------	--------

Marker Description	Headstone
--------------------	-----------

Family Plot ID:	LSRFP03
-----------------	---------

Family Plot Name:	Sterling / Mayue
-------------------	------------------

Associated Markers, IDs:	LSR021, LSR027, LSR028
(for this individual)	

Associated Individuals, IDs:	
(other individuals)	



Map / Marker ID:	LSR024
------------------	---------------

Individual Plot ID:	LSR024
---------------------	---------------

GPS (wgs84-18N)	lat: N44° 3' 34.761" long: W75° 36' 28.052
-----------------	--

Cemetery:	Lake School Road, Gormley Road
-----------	--------------------------------

Context:	Contiguous
----------	------------

Plot Placement:	In Rows
-----------------	---------

Grade Slope:	Positive
--------------	----------

Exposure:	Open
-----------	------

Plot Accessories:	-
-------------------	---

General Comments:	Located 2 Meters NE of LSR022.
-------------------	--------------------------------

Additional Information:	<input type="text"/>
-------------------------	----------------------

References:	<input type="text"/>
-------------	----------------------

CEMETERY INTEREST FORM

(PAGE 2 OF 2)

Marker ID: LSR024



Mayue	

PUBLIC WORKS
ENVIRONMENTAL DIVISION
FORT DRUM, NEW YORK



--	--

--	--



CEMETERY INTEREST FORM

(PAGE 1 OF 2)

PUBLIC WORKS, ENVIRONMENTAL DIVISION
FORT DRUM, NEW YORK

FIRST NAME:	<input type="text"/>
MIDDLE NAME:	<input type="text"/>
LAST NAME:	Mayue
MAIDEN NAME:	<input type="text"/>

<i>BIRTH DATE:</i>		<i>DEATH DATE:</i>	
DAY:	<input type="text"/>	DAY:	<input type="text"/>
MONTH:	<input type="text"/>	MONTH:	<input type="text"/>
YEAR:	<input type="text"/>	YEAR:	<input type="text"/>

<i>AGE:</i>					
YEARS:	<input type="text"/>	MONTHS:	<input type="text"/>	DAYS:	<input type="text"/>

GENDER:	<input type="text"/>
---------	----------------------

EPITAPH OR SCRIPT:	FATHER
--------------------	---------------

EPITAPH OR SCRIPT (CONT):	<input type="text"/>
---------------------------	----------------------

MILITARY MARKER	-
-----------------	---

Marker Plot Type:	Single
-------------------	--------

Marker Description	Headstone
--------------------	-----------

Family Plot ID:	LSRFP03
-----------------	---------

Family Plot Name:	Sterling / Mayue
-------------------	------------------

Associated Markers, IDs:	LSR021, LSR027, LSR028
(for this individual)	

Associated Individuals, IDs:	
(other individuals)	



Map / Marker ID:	LSR025
------------------	---------------

Individual Plot ID:	LSR025
---------------------	---------------

GPS (wgs84-18N)	lat: N44° 3' 34.780" long: W75° 36' 28.076
-----------------	--

Cemetery:	Lake School Road, Gormley Road
-----------	--------------------------------

Context:	Contiguous
----------	------------

Plot Placement:	In Rows
-----------------	---------

Grade Slope:	Positive
--------------	----------

Exposure:	Open
-----------	------

Plot Accessories:	-
-------------------	---

General Comments:	Located 2 Meters NE of LSR023.
-------------------	--------------------------------

Additional Information:	<input type="text"/>
-------------------------	----------------------

References:	<input type="text"/>
-------------	----------------------

CEMETERY INTEREST FORM

Marker ID: LSR025

(PAGE 2 OF 2)



Mayue	

PUBLIC WORKS
ENVIRONMENTAL DIVISION
FORT DRUM, NEW YORK





CEMETERY INTEREST FORM

(PAGE 1 OF 2)

PUBLIC WORKS, ENVIRONMENTAL DIVISION
FORT DRUM, NEW YORK

FIRST NAME:	Eber
MIDDLE NAME:	Mayue
LAST NAME:	Sterling
MAIDEN NAME:	

BIRTH DATE:

DEATH DATE:

DAY:

DAY:

MONTH:

MONTH:

YEAR:

YEAR:

AGE:

YEARS: MONTHS: DAYS:

GENDER:

EPITAPH OR SCRIPT: **EBER MAYUE / Son of / DAN & FLORENCE / STERLING / DIED MCH. 3, 1889, / AE. 10 mos. 15 dys.**

EPITAPH OR SCRIPT (CONT):

MILITARY MARKER:

Marker Plot Type:

Marker Description:

Family Plot ID:

Family Plot Name:

Associated Markers, IDs:
(for this individual)

Associated Individuals, IDs:
(other individuals)



Map / Marker ID:

Individual Plot ID:

GPS (wgs84-18N) lat: long:

Cemetery:

Context:

Plot Placement:

Grade Slope:

Exposure:

Plot Accessories:

General Comments:

Additional Information:

References:

CEMETERY INTEREST FORM

(PAGE 2 OF 2)

Marker ID: LSR026



Eber	Mayue
Sterling	

PUBLIC WORKS
ENVIRONMENTAL DIVISION
FORT DRUM, NEW YORK





CEMETERY INTEREST FORM

(PAGE 1 OF 2)

PUBLIC WORKS, ENVIRONMENTAL DIVISION
FORT DRUM, NEW YORK

FIRST NAME:	
MIDDLE NAME:	
LAST NAME:	Mayue / Sterling
MAIDEN NAME:	

<i>BIRTH DATE:</i>		<i>DEATH DATE:</i>	
DAY:		DAY:	
MONTH:		MONTH:	
YEAR:		YEAR:	

<i>AGE:</i>					
YEARS:		MONTHS:		DAYS:	

GENDER:	
---------	--

EPITAPH OR SCRIPT:	(none / illegible)
--------------------	--------------------

EPITAPH OR SCRIPT (CONT):	
---------------------------	--

MILITARY MARKER	-
-----------------	---

Marker Plot Type:	Family
-------------------	--------

Marker Description	Enclosure
--------------------	-----------

Family Plot ID:	LSRFP03
-----------------	---------

Family Plot Name:	Mayue / Sterling
-------------------	------------------

Associated Markers, IDs:	LSR021, LSR022, LSR023, LSR024, LSR025, LSR026, LSR028
--------------------------	--

(for this individual)

Associated Individuals, IDs:	
------------------------------	--

(other individuals)



Map / Marker ID:	LSR027
-------------------------	---------------

Individual Plot ID:	LSR027
---------------------	---------------

GPS (wgs84-18N)	lat: N44° 3' 34.780" long: W75° 36' 28.034
-----------------	--

Cemetery:	Lake School Road, Gormley Road
-----------	--------------------------------

Context:	Contiguous
----------	------------

Plot Placement:	In Rows
-----------------	---------

Grade Slope:	Positive
--------------	----------

Exposure:	Open
-----------	------

Plot Accessories:	-
-------------------	---

General Comments:	-
-------------------	---

Additional Information:	
-------------------------	--

References:	
-------------	--

CEMETERY INTEREST FORM




Marker ID: LSR027

(PAGE 2 OF 2)



PUBLIC WORKS
ENVIRONMENTAL DIVISION
FORT DRUM, NEW YORK

Mayue / Sterling	





CEMETERY INTEREST FORM

(PAGE 1 OF 2)

PUBLIC WORKS, ENVIRONMENTAL DIVISION
FORT DRUM, NEW YORK

FIRST NAME:	
MIDDLE NAME:	
LAST NAME:	Mayue / Sterling
MAIDEN NAME:	

<i>BIRTH DATE:</i>		<i>DEATH DATE:</i>	
DAY:		DAY:	
MONTH:		MONTH:	
YEAR:		YEAR:	

<i>AGE:</i>					
YEARS:		MONTHS:		DAYS:	

GENDER:	
---------	--

EPITAPH OR SCRIPT:	(none / illegible)
--------------------	--------------------

EPITAPH OR SCRIPT (CONT):	
---------------------------	--

MILITARY MARKER	-
-----------------	---

Marker Plot Type:	Family
-------------------	--------

Marker Description	Enclosure
--------------------	-----------

Family Plot ID:	LSRFP03
-----------------	---------

Family Plot Name:	Mayue / Sterling
-------------------	------------------

Associated Markers, IDs:	LSR027
(for this individual)	

Associated Individuals, IDs:	
(other individuals)	



Map / Marker ID:	LSR028
-------------------------	---------------

Individual Plot ID:	LSR028
---------------------	--------

GPS (wgs84-18N)	lat: N44° 3' 34.762" long: W75° 36' 27.939
-----------------	--

Cemetery:	Lake School Road, Gormley Road
-----------	--------------------------------

Context:	Contiguous
----------	------------

Plot Placement:	In Rows
-----------------	---------

Grade Slope:	Positive
--------------	----------

Exposure:	Open
-----------	------

Plot Accessories:	-
-------------------	---

General Comments:	Located 1.5 Meter SW from Eastern corner of LSR027. Likely Part of Family plot enclosure.
-------------------	---

Additional Information:	
-------------------------	--

References:	
-------------	--

CEMETERY INTEREST FORM





Marker ID: LSR028

(PAGE 2 OF 2)



Mayue / Sterling	

PUBLIC WORKS
ENVIRONMENTAL DIVISION
FORT DRUM, NEW YORK





CEMETERY INTEREST FORM

(PAGE 1 OF 2)

PUBLIC WORKS, ENVIRONMENTAL DIVISION
FORT DRUM, NEW YORK

FIRST NAME:	Mehetabel
MIDDLE NAME:	
LAST NAME:	Townsend
MAIDEN NAME:	

BIRTH DATE:

DEATH DATE:

DAY:		DAY:	11
MONTH:		MONTH:	June
YEAR:		YEAR:	1854

AGE:

YEARS:	51	MONTHS:	11	DAYS:	
--------	----	---------	----	-------	--

GENDER:	F
---------	---

EPITAPH OR SCRIPT:	MEHETABEL / WIFE OF / WARREN TOWNSEND / DIED / June 11, 1854; / AE. 51 Y's & 11 m's.
--------------------	--

EPITAPH OR SCRIPT (CONT):	
---------------------------	--

MILITARY MARKER	-
-----------------	---

Marker Plot Type:	Single
-------------------	--------

Marker Description	Headstone
--------------------	-----------

Family Plot ID:	-
-----------------	---

Family Plot Name:	
-------------------	--

Associated Markers, IDs: (for this individual)	-
---	---

Associated Individuals, IDs: (other individuals)	
---	--



Map / Marker ID:	LSR029
------------------	---------------

Individual Plot ID:	LSR029
---------------------	---------------

GPS (wgs84-18N)	lat: N44° 3' 34.860" long: W75° 36' 28.291
-----------------	--

Cemetery:	Lake School Road, Gormley Road
-----------	--------------------------------

Context:	Contiguous
----------	------------

Plot Placement:	In Rows
-----------------	---------

Grade Slope:	None
--------------	------

Exposure:	Open
-----------	------

Plot Accessories:	-
-------------------	---

General Comments:	-
-------------------	---

Additional Information:	
-------------------------	--

References:	
-------------	--

CEMETERY INTEREST FORM

(PAGE 2 OF 2)

Marker ID: LSR029



Mehetabel	
Townsend	

PUBLIC WORKS
ENVIRONMENTAL DIVISION
FORT DRUM, NEW YORK





CEMETERY INTEREST FORM

(PAGE 1 OF 2)

PUBLIC WORKS, ENVIRONMENTAL DIVISION
FORT DRUM, NEW YORK

FIRST NAME:	Silas
MIDDLE NAME:	C
LAST NAME:	Townsend
MAIDEN NAME:	

BIRTH DATE:

DEATH DATE:

DAY:		DAY:	17
MONTH:		MONTH:	November
YEAR:		YEAR:	1867

AGE:

YEARS:	56	MONTHS:		DAYS:	
--------	----	---------	--	-------	--

GENDER:	M
---------	---

EPITAPH OR SCRIPT:	SILAS C. BAILEY, / DIED / Nov. 17, 1867, / AE, 56y's 8m's & 13d's / Jesus can ... (illegible) ... lie ... lying bed. / feel soft as ... willows are / whilst on ... / ...
--------------------	---

EPITAPH OR SCRIPT (CONT):

EPITAPH OR SCRIPT (CONT):	
---------------------------	--

MILITARY MARKER	-
-----------------	---

Marker Plot Type:	Single
-------------------	--------

Marker Description	Headstone
--------------------	-----------

Family Plot ID:	-
-----------------	---

Family Plot Name:	
-------------------	--

Associated Markers, IDs: (for this individual)	LSR031
---	--------

Associated Individuals, IDs: (other individuals)	LSR032
---	--------



Map / Marker ID:	LSR030
------------------	---------------

Individual Plot ID:	LSR030
---------------------	---------------

GPS (wgs84-18N)	lat: N44° 3' 34.937" long: W75° 36' 28.242
-----------------	--

Cemetery:	Lake School Road, Gormley Road
-----------	--------------------------------

Context:	Contiguous
----------	------------

Plot Placement:	In Rows
-----------------	---------

Grade Slope:	None
--------------	------

Exposure:	Open
-----------	------

Plot Accessories:	-
-------------------	---

General Comments:	-
-------------------	---

Additional Information:	
-------------------------	--

References:	
-------------	--

CEMETERY INTEREST FORM

(PAGE 2 OF 2)

Marker ID: LSR030



Silas	C
Townsend	

PUBLIC WORKS
ENVIRONMENTAL DIVISION
FORT DRUM, NEW YORK





CEMETERY INTEREST FORM

(PAGE 1 OF 2)

PUBLIC WORKS, ENVIRONMENTAL DIVISION
FORT DRUM, NEW YORK

FIRST NAME:

MIDDLE NAME:

LAST NAME: **Townsend**

MAIDEN NAME:

BIRTH DATE: DAY: MONTH: YEAR:

DEATH DATE: DAY: MONTH: YEAR:

AGE: YEARS: MONTHS: DAYS:

GENDER:

EPITAPH OR SCRIPT: **S. C. B.**

EPITAPH OR SCRIPT (CONT):

MILITARY MARKER:

Marker Plot Type: **Single**

Marker Description: **Footstone**

Family Plot ID:

Family Plot Name:

Associated Markers, IDs: **LSR030**

(for this individual)

Associated Individuals, IDs:

(other individuals)



Map / Marker ID: **LSR031**

Individual Plot ID: **LSR031**

GPS (wgs84-18N) lat: **N44° 3' 34.976"** long: **W75° 36' 28.183**

Cemetery: **Lake School Road, Gormley Road**

Context: **Contiguous**

Plot Placement: **In Rows**

Grade Slope: **None**

Exposure: **Open**

Plot Accessories:

General Comments:

Additional Information:

References:

CEMETERY INTEREST FORM

Marker ID: LSR031

(PAGE 2 OF 2)



Townsend	

PUBLIC WORKS
ENVIRONMENTAL DIVISION
FORT DRUM, NEW YORK





CEMETERY INTEREST FORM

(PAGE 1 OF 2)

PUBLIC WORKS, ENVIRONMENTAL DIVISION
FORT DRUM, NEW YORK

FIRST NAME:	Caroline
MIDDLE NAME:	F
LAST NAME:	Bailey
MAIDEN NAME:	

BIRTH DATE:

DEATH DATE:

DAY:		DAY:	17
MONTH:		MONTH:	October
YEAR:		YEAR:	1897

AGE:

YEARS:	83	MONTHS:		DAYS:	
--------	----	---------	--	-------	--

GENDER:	F
---------	----------

EPITAPH OR SCRIPT:	CAROLINE F. / WIFE OF / SILAS C. BAILEY / DIED / Oct. 17, 1897, / AE. 83 y's.
--------------------	---

EPITAPH OR SCRIPT (CONT):

MILITARY MARKER	-
-----------------	---

Marker Plot Type:	Single
-------------------	--------

Marker Description	Headstone
--------------------	-----------

Family Plot ID:	-
-----------------	---

Family Plot Name:	
-------------------	--

Associated Markers, IDs:	-
--------------------------	---

(for this individual)

Associated Individuals, IDs:	LSR030
------------------------------	--------

(other individuals)



Map / Marker ID:	LSR032
------------------	---------------

Individual Plot ID:	LSR032
---------------------	---------------

GPS (wgs84-18N)	lat: N44° 3' 34.963" long: W75° 36' 28.272
-----------------	--

Cemetery:	Lake School Road, Gormley Road
-----------	--------------------------------

Context:	Contiguous
----------	------------

Plot Placement:	In Rows
-----------------	---------

Grade Slope:	None
--------------	------

Exposure:	Open
-----------	------

Plot Accessories:	-
-------------------	---

General Comments:	-
-------------------	---

Additional Information:	
-------------------------	--

References:	
-------------	--

CEMETERY INTEREST FORM

(PAGE 2 OF 2)

Marker ID: LSR032



Caroline	F
Bailey	

PUBLIC WORKS
ENVIRONMENTAL DIVISION
FORT DRUM, NEW YORK





CEMETERY INTEREST FORM

(PAGE 1 OF 2)

PUBLIC WORKS, ENVIRONMENTAL DIVISION
FORT DRUM, NEW YORK

FIRST NAME:	Thomas
MIDDLE NAME:	
LAST NAME:	Gordon
MAIDEN NAME:	

<i>BIRTH DATE:</i>		<i>DEATH DATE:</i>	
DAY:		DAY:	5
MONTH:		MONTH:	March
YEAR:		YEAR:	1870

<i>AGE:</i>			
YEARS:	71	MONTHS:	8
		DAYS:	

GENDER:	M
---------	---

EPITAPH OR SCRIPT:	THOMAS GORDON, / Died / March 5, 1870, / Aged 71 yrs. & 8 / months
--------------------	--

EPITAPH OR SCRIPT (CONT):

MILITARY MARKER

-

Marker Plot Type:

Single

Marker Description

Headstone

Family Plot ID:

-

Family Plot Name:

Associated Markers, IDs:

LSR034

(for this individual)

Associated Individuals, IDs:

LSR035

(other individuals)



Map / Marker ID: **LSR033**

Individual Plot ID: **LSR033**

GPS (wgs84-18N) lat: N44° 3' 34.990" long: W75° 36' 28.429

Cemetery: Lake School Road, Gormley Road

Context: Contiguous

Plot Placement: In Rows

Grade Slope: Negative

Exposure: Open

Plot Accessories: -

General Comments: -

Additional Information:

References:

CEMETERY INTEREST FORM

(PAGE 2 OF 2)

Marker ID: LSR033



Thomas

Gordon

PUBLIC WORKS
ENVIRONMENTAL DIVISION
FORT DRUM, NEW YORK





CEMETERY INTEREST FORM

(PAGE 1 OF 2)

PUBLIC WORKS, ENVIRONMENTAL DIVISION
FORT DRUM, NEW YORK

FIRST NAME:

MIDDLE NAME:

LAST NAME: **Gordon**

MAIDEN NAME:

BIRTH DATE:

DEATH DATE:

DAY:

DAY:

MONTH:

MONTH:

YEAR:

YEAR:

AGE:

YEARS: MONTHS: DAYS:

GENDER:

EPITAPH OR SCRIPT: T. G.

EPITAPH OR SCRIPT (CONT):

MILITARY MARKER: -

Marker Plot Type: Single

Marker Description: Footstone

Family Plot ID: -

Family Plot Name:

Associated Markers, IDs:
(for this individual) LSR033

Associated Individuals, IDs:
(other individuals)



Map / Marker ID: **LSR034**

Individual Plot ID: **LSR034**

GPS (wgs84-18N) lat: N44° 3' 35.024" long: W75° 36' 28.377

Cemetery: Lake School Road, Gormley Road

Context: Contiguous

Plot Placement: In Rows

Grade Slope: Negative

Exposure: Open

Plot Accessories: -

General Comments: -

Additional Information:

References:

CEMETERY INTEREST FORM

(PAGE 2 OF 2)

Marker ID: LSR034



Gordon	

PUBLIC WORKS
ENVIRONMENTAL DIVISION
FORT DRUM, NEW YORK





CEMETERY INTEREST FORM

(PAGE 1 OF 2)

PUBLIC WORKS, ENVIRONMENTAL DIVISION
FORT DRUM, NEW YORK

FIRST NAME:	Sylvia
MIDDLE NAME:	
LAST NAME:	Gordon
MAIDEN NAME:	

BIRTH DATE:

DEATH DATE:

DAY:		DAY:	5
MONTH:		MONTH:	August
YEAR:		YEAR:	1871

AGE:

YEARS:	70	MONTHS:	9	DAYS:	
--------	----	---------	---	-------	--

GENDER:	F
---------	---

EPITAPH OR SCRIPT:	SYLVIA, / Wife of / Thomas Gordon / Died / Aug. 5, 1871, / Ages 70yrs. & 9 / months.
--------------------	--

EPITAPH OR SCRIPT (CONT):	
---------------------------	--

MILITARY MARKER	-
-----------------	---

Marker Plot Type:	Single
-------------------	--------

Marker Description	Headstone
--------------------	-----------

Family Plot ID:	-
-----------------	---

Family Plot Name:	
-------------------	--

Associated Markers, IDs: (for this individual)	LSR036
---	--------

Associated Individuals, IDs: (other individuals)	LSR033
---	--------



Map / Marker ID:	LSR035
------------------	---------------

Individual Plot ID:	LSR035
---------------------	---------------

GPS (wgs84-18N)	lat: N44° 3' 35.017" long: W75° 36' 28.462
-----------------	--

Cemetery:	Lake School Road, Gormley Road
-----------	--------------------------------

Context:	Contiguous
----------	------------

Plot Placement:	In Rows
-----------------	---------

Grade Slope:	Negative
--------------	----------

Exposure:	Open
-----------	------

Plot Accessories:	-
-------------------	---

General Comments:	-
-------------------	---

Additional Information:	
-------------------------	--

References:	
-------------	--

CEMETERY INTEREST FORM

(PAGE 2 OF 2)

Marker ID: LSR035



Sylvia

Gordon

PUBLIC WORKS
ENVIRONMENTAL DIVISION
FORT DRUM, NEW YORK





CEMETERY INTEREST FORM

(PAGE 1 OF 2)

PUBLIC WORKS, ENVIRONMENTAL DIVISION
FORT DRUM, NEW YORK

FIRST NAME:

MIDDLE NAME:

LAST NAME: **Gordon**

MAIDEN NAME:

BIRTH DATE:

DEATH DATE:

DAY:

DAY:

MONTH:

MONTH:

YEAR:

YEAR:

AGE:

YEARS: MONTHS: DAYS:

GENDER:

EPITAPH OR SCRIPT: **S. G.**

EPITAPH OR SCRIPT (CONT):

MILITARY MARKER: -

Marker Plot Type: **Single**

Marker Description: **Footstone**

Family Plot ID: -

Family Plot Name:

Associated Markers, IDs:
(for this individual) **LSR035**

Associated Individuals, IDs:
(other individuals)



Map / Marker ID: **LSR036**

Individual Plot ID: **LSR036**

GPS (wgs84-18N) lat: **N44° 3' 35.050"** long: **W75° 36' 28.408**

Cemetery: **Lake School Road, Gormley Road**

Context: **Contiguous**

Plot Placement: **In Rows**

Grade Slope: **Negative**

Exposure: **Open**

Plot Accessories: -

General Comments: -

Additional Information:

References:

CEMETERY INTEREST FORM

(PAGE 2 OF 2)

Marker ID: LSR036



Gordon	

PUBLIC WORKS
ENVIRONMENTAL DIVISION
FORT DRUM, NEW YORK





CEMETERY INTEREST FORM

(PAGE 1 OF 2)

PUBLIC WORKS, ENVIRONMENTAL DIVISION
FORT DRUM, NEW YORK

FIRST NAME:	Nickless
MIDDLE NAME:	
LAST NAME:	Campbell
MAIDEN NAME:	

<i>BIRTH DATE:</i>		<i>DEATH DATE:</i>	
DAY: 6	MONTH: October	DAY: 1	MONTH: December
YEAR: 1773		YEAR: 1851	

<i>AGE:</i>			
YEARS: 78	MONTHS:	DAYS:	

GENDER:	M
---------	---

EPITAPH OR SCRIPT:	NICKLESS CAMPBELL, / BORN / OCT. 6, 1773, / DIED / Dec. 1, 1851.
--------------------	--

EPITAPH OR SCRIPT (CONT):	
---------------------------	--

MILITARY MARKER	-
-----------------	---

Marker Plot Type:	Single
-------------------	--------

Marker Description	Headstone
--------------------	-----------

Family Plot ID:	-
-----------------	---

Family Plot Name:	
-------------------	--

Associated Markers, IDs: (for this individual)	LSR038
---	--------

Associated Individuals, IDs: (other individuals)	
---	--



Map / Marker ID:	LSR037
------------------	--------

Individual Plot ID:	LSR037
---------------------	--------

GPS (wgs84-18N)	lat: N44° 3' 34.590" long: W75° 36' 28.182
-----------------	--

Cemetery:	Lake School Road, Gormley Road
-----------	--------------------------------

Context:	Contiguous
----------	------------

Plot Placement:	In Rows
-----------------	---------

Grade Slope:	Negative
--------------	----------

Exposure:	Open
-----------	------

Plot Accessories:	-
-------------------	---

General Comments:	Located 3.1 Meters S of LSR022.
-------------------	---------------------------------

Additional Information:	
-------------------------	--

References:	
-------------	--

CEMETERY INTEREST FORM

(PAGE 2 OF 2)

Marker ID: LSR037



Nickless

Campbell

PUBLIC WORKS
ENVIRONMENTAL DIVISION
FORT DRUM, NEW YORK





CEMETERY INTEREST FORM

(PAGE 1 OF 2)

PUBLIC WORKS, ENVIRONMENTAL DIVISION
FORT DRUM, NEW YORK

FIRST NAME:	
MIDDLE NAME:	
LAST NAME:	Campbell
MAIDEN NAME:	

BIRTH DATE:

DEATH DATE:

DAY:

DAY:

MONTH:

MONTH:

YEAR:

YEAR:

AGE:

YEARS: MONTHS: DAYS:

GENDER:

EPITAPH OR SCRIPT: **N. C.**

EPITAPH OR SCRIPT (CONT):

MILITARY MARKER: -

Marker Plot Type: **Single**

Marker Description: **Footstone**

Family Plot ID: -

Family Plot Name:

Associated Markers, IDs: **LSR037**
(for this individual)

Associated Individuals, IDs:
(other individuals)



Map / Marker ID: **LSR038**

Individual Plot ID: **LSR038**

GPS (wgs84-18N) lat: **N44° 3' 34.628"** long: **W75° 36' 28.126**

Cemetery: **Lake School Road, Gormley Road**

Context: **Contiguous**

Plot Placement: **In Rows**

Grade Slope: **Negative**

Exposure: **Open**

Plot Accessories: -

General Comments: -

Additional Information:

References:

CEMETERY INTEREST FORM

(PAGE 2 OF 2)

Marker ID: LSR038



Campbell	

PUBLIC WORKS
ENVIRONMENTAL DIVISION
FORT DRUM, NEW YORK





CEMETERY INTEREST FORM

(PAGE 1 OF 2)

PUBLIC WORKS, ENVIRONMENTAL DIVISION
FORT DRUM, NEW YORK

FIRST NAME:	Tamar
MIDDLE NAME:	
LAST NAME:	Campbell
MAIDEN NAME:	

BIRTH DATE:

DEATH DATE:

DAY:	24	DAY:	17
MONTH:	August	MONTH:	October
YEAR:	1772	YEAR:	1851

AGE:

YEARS:	79	MONTHS:		DAYS:	
--------	----	---------	--	-------	--

GENDER:	
---------	--

EPITAPH OR SCRIPT: TAMAR CAMPBELL / BORN / Aug. 24, 1772, / DIED / Oct. 17, 1851.

EPITAPH OR SCRIPT (CONT):

MILITARY MARKER	-
-----------------	---

Marker Plot Type:	Single
-------------------	--------

Marker Description	Headstone
--------------------	-----------

Family Plot ID:	-
-----------------	---

Family Plot Name:	
-------------------	--

Associated Markers, IDs: (for this individual)	LSR040
---	--------

Associated Individuals, IDs: (other individuals)	
---	--



Map / Marker ID:	LSR039
------------------	---------------

Individual Plot ID:	LSR039
---------------------	---------------

GPS (wgs84-18N)	lat: N44° 3' 34.621" long: W75° 36' 28.219"
-----------------	---

Cemetery:	Lake School Road, Gormley Road
-----------	--------------------------------

Context:	Contiguous
----------	------------

Plot Placement:	In Rows
-----------------	---------

Grade Slope:	Negative
--------------	----------

Exposure:	Open
-----------	------

Plot Accessories:	-
-------------------	---

General Comments:	Located 2.8 Meters S/SW of LSR022.
-------------------	------------------------------------

Additional Information:	
-------------------------	--

References:	
-------------	--

CEMETERY INTEREST FORM

(PAGE 2 OF 2)

Marker ID: LSR039



Tamar	
Campbell	

PUBLIC WORKS
ENVIRONMENTAL DIVISION
FORT DRUM, NEW YORK





CEMETERY INTEREST FORM

(PAGE 1 OF 2)

PUBLIC WORKS, ENVIRONMENTAL DIVISION
FORT DRUM, NEW YORK

FIRST NAME:

MIDDLE NAME:

LAST NAME: **Campbell**

MAIDEN NAME:

BIRTH DATE: DAY: MONTH: YEAR:

DEATH DATE: DAY: MONTH: YEAR:

AGE: YEARS: MONTHS: DAYS:

GENDER:

EPITAPH OR SCRIPT: T. C.

EPITAPH OR SCRIPT (CONT):

MILITARY MARKER: -

Marker Plot Type: Single

Marker Description: Footstone

Family Plot ID: -

Family Plot Name:

Associated Markers, IDs: LSR039
(for this individual)

Associated Individuals, IDs:
(other individuals)



Map / Marker ID: **LSR040**

Individual Plot ID: **LSR040**

GPS (wgs84-18N) lat: N44° 3' 34.659" long: W75° 36' 28.165

Cemetery: Lake School Road, Gormley Road

Context: Contiguous

Plot Placement: In Rows

Grade Slope: Negative

Exposure: Open

Plot Accessories: -

General Comments: -

Additional Information:

References:

CEMETERY INTEREST FORM

Marker ID: LSR040

(PAGE 2 OF 2)



Campbell	

PUBLIC WORKS
ENVIRONMENTAL DIVISION
FORT DRUM, NEW YORK





CEMETERY INTEREST FORM

(PAGE 1 OF 2)

PUBLIC WORKS, ENVIRONMENTAL DIVISION
FORT DRUM, NEW YORK

FIRST NAME:	Truman
MIDDLE NAME:	B
LAST NAME:	Dickson
MAIDEN NAME:	

<i>BIRTH DATE:</i>		<i>DEATH DATE:</i>	
DAY:		DAY:	31
MONTH:		MONTH:	March
YEAR:		YEAR:	1855

<i>AGE:</i>					
YEARS:	16	MONTHS:	4	DAYS:	24

GENDER:	M
---------	---

EPITAPH OR SCRIPT:	TRUMAN B. DICKSON / DIED / Mar. 31, 1855, / AE. 16y'rs. 4mo's. / & 24d's.
--------------------	---

EPITAPH OR SCRIPT (CONT):	
---------------------------	--

MILITARY MARKER	-
-----------------	---

Marker Plot Type:	Single
-------------------	--------

Marker Description	Headstone
--------------------	-----------

Family Plot ID:	-
-----------------	---

Family Plot Name:	
-------------------	--

Associated Markers, IDs: (for this individual)	LSR042
---	--------

Associated Individuals, IDs: (other individuals)	
---	--



Map / Marker ID:	LSR041
-------------------------	---------------

Individual Plot ID:	LSR041
---------------------	--------

GPS (wgs84-18N)	lat: N44° 3' 34.882" long: W75° 36' 28.434
-----------------	--

Cemetery:	Lake School Road, Gormley Road
-----------	--------------------------------

Context:	Contiguous
----------	------------

Plot Placement:	In Rows
-----------------	---------

Grade Slope:	Positive
--------------	----------

Exposure:	Open
-----------	------

Plot Accessories:	-
-------------------	---

General Comments:	-
-------------------	---

Additional Information:	
-------------------------	--

References:	
-------------	--

CEMETERY INTEREST FORM

(PAGE 2 OF 2)

Marker ID: LSR041



Truman	B
Dickson	

PUBLIC WORKS
ENVIRONMENTAL DIVISION
FORT DRUM, NEW YORK





CEMETERY INTEREST FORM

(PAGE 1 OF 2)

PUBLIC WORKS, ENVIRONMENTAL DIVISION
FORT DRUM, NEW YORK

FIRST NAME:

MIDDLE NAME:

LAST NAME: **Dickson**

MAIDEN NAME:

BIRTH DATE:

DEATH DATE:

DAY:

DAY:

MONTH:

MONTH:

YEAR:

YEAR:

AGE:

YEARS:

MONTHS:

DAYS:

GENDER:

EPITAPH OR SCRIPT: T. B. D.

EPITAPH OR SCRIPT (CONT):

MILITARY MARKER: -

Marker Plot Type: Single

Marker Description: Footstone

Family Plot ID: -

Family Plot Name:

Associated Markers, IDs:
(for this individual) LSR041

Associated Individuals, IDs:
(other individuals)



Map / Marker ID: **LSR042**

Individual Plot ID: **LSR042**

GPS (wgs84-18N) lat: N44° 3' 34.919" long: W75° 36' 28.383

Cemetery: Lake School Road, Gormley Road

Context: Contiguous

Plot Placement: In Rows

Grade Slope: Positive

Exposure: Open

Plot Accessories: -

General Comments: -

Additional Information:

References:

CEMETERY INTEREST FORM

Marker ID: LSR042

(PAGE 2 OF 2)



Dickson	

PUBLIC WORKS
ENVIRONMENTAL DIVISION
FORT DRUM, NEW YORK



--	--

--	--



CEMETERY INTEREST FORM

(PAGE 1 OF 2)

PUBLIC WORKS, ENVIRONMENTAL DIVISION
FORT DRUM, NEW YORK

FIRST NAME:	Abigail
MIDDLE NAME:	
LAST NAME:	Covey
MAIDEN NAME:	

BIRTH DATE:

DEATH DATE:

DAY:		DAY:	1
MONTH:		MONTH:	August
YEAR:		YEAR:	1846

AGE:

YEARS:	32	MONTHS:	5	DAYS:	23
--------	----	---------	---	-------	----

GENDER:	F
---------	---

EPITAPH OR SCRIPT:	ABIGAIL / wife of / Cyrenius Covey / died / Aug. 1, 1846, / Aged 32 Yrs / 5 m's & 23 D's.
--------------------	---

EPITAPH OR SCRIPT (CONT):	
---------------------------	--

MILITARY MARKER	-
-----------------	---

Marker Plot Type:	Single
-------------------	--------

Marker Description	Headstone
--------------------	-----------

Family Plot ID:	-
-----------------	---

Family Plot Name:	
-------------------	--

Associated Markers, IDs: (for this individual)	LSR044
---	--------

Associated Individuals, IDs: (other individuals)	
---	--



Map / Marker ID:	LSR043
------------------	---------------

Individual Plot ID:	LSR043
---------------------	---------------

GPS (wgs84-18N)	lat: N44° 3' 34.520" long: W75° 36' 28.283
-----------------	--

Cemetery:	Lake School Road, Gormley Road
-----------	--------------------------------

Context:	Contiguous
----------	------------

Plot Placement:	In Rows
-----------------	---------

Grade Slope:	Cross Slope
--------------	-------------

Exposure:	Open
-----------	------

Plot Accessories:	Flowers (planted)
-------------------	-------------------

General Comments:	-
-------------------	---

Additional Information:	
-------------------------	--

References:	
-------------	--

CEMETERY INTEREST FORM

(PAGE 2 OF 2)

Marker ID: LSR043



Abigail	
Covey	

PUBLIC WORKS
ENVIRONMENTAL DIVISION
FORT DRUM, NEW YORK





CEMETERY INTEREST FORM

(PAGE 1 OF 2)

PUBLIC WORKS, ENVIRONMENTAL DIVISION
FORT DRUM, NEW YORK

FIRST NAME:

MIDDLE NAME:

LAST NAME: **Covey**

MAIDEN NAME:

BIRTH DATE:

DEATH DATE:

DAY:

DAY:

MONTH:

MONTH:

YEAR:

YEAR:

AGE:

YEARS: MONTHS: DAYS:

GENDER:

EPITAPH OR SCRIPT: **A. C.**

EPITAPH OR SCRIPT (CONT):

MILITARY MARKER: -

Marker Plot Type: **Single**

Marker Description: **Footstone**

Family Plot ID: -

Family Plot Name:

Associated Markers, IDs:
(for this individual) **LSR043**

Associated Individuals, IDs:
(other individuals)



Map / Marker ID: **LSR044**

Individual Plot ID: **LSR044**

GPS (wgs84-18N) lat: **N44° 3' 34.555"** long: **W75° 36' 28.227**

Cemetery: **Lake School Road, Gormley Road**

Context: **Contiguous**

Plot Placement: **In Rows**

Grade Slope: **Cross Slope**

Exposure: **Open**

Plot Accessories: -

General Comments: -

Additional Information:

References:

CEMETERY INTEREST FORM

(PAGE 2 OF 2)

Marker ID: LSR044



Covey	

PUBLIC WORKS
ENVIRONMENTAL DIVISION
FORT DRUM, NEW YORK





CEMETERY INTEREST FORM

(PAGE 1 OF 2)

PUBLIC WORKS, ENVIRONMENTAL DIVISION
FORT DRUM, NEW YORK

FIRST NAME:	Chancey
MIDDLE NAME:	C
LAST NAME:	Crowner
MAIDEN NAME:	

BIRTH DATE:

DEATH DATE:

DAY:		DAY:	24
MONTH:		MONTH:	December
YEAR:		YEAR:	1877

AGE:

YEARS:	13	MONTHS:	7	DAYS:	
--------	----	---------	---	-------	--

GENDER:	M
---------	---

EPITAPH OR SCRIPT:	CHANCEY C. / SON OF / (Alphius ?) & Elsa (Crowner ?) / Died / Dec. 24, 1877, / AE. 13 y's. 7m's. / Chauncey is gone but not forgotten.
--------------------	--

EPITAPH OR SCRIPT (CONT):

MILITARY MARKER	-
-----------------	---

Marker Plot Type:	Single
-------------------	--------

Marker Description	Headstone
--------------------	-----------

Family Plot ID:	-
-----------------	---

Family Plot Name:	
-------------------	--

Associated Markers, IDs: (for this individual)	LSR046
---	--------

Associated Individuals, IDs: (other individuals)	
---	--



Map / Marker ID:	LSR045
------------------	---------------

Individual Plot ID:	LSR045
---------------------	---------------

GPS (wgs84-18N)	lat: N44° 3' 34.738" long: W75° 36' 28.489
-----------------	--

Cemetery:	Lake School Road, Gormley Road
-----------	--------------------------------

Context:	Contiguous
----------	------------

Plot Placement:	In Rows
-----------------	---------

Grade Slope:	Cross Slope
--------------	-------------

Exposure:	Open
-----------	------

Plot Accessories:	-
-------------------	---

General Comments:	-
-------------------	---

Additional Information:	
-------------------------	--

References:	
-------------	--

CEMETERY INTEREST FORM

(PAGE 2 OF 2)

Marker ID: LSR045



Chancey	C
Crowner	

PUBLIC WORKS
ENVIRONMENTAL DIVISION
FORT DRUM, NEW YORK





CEMETERY INTEREST FORM

(PAGE 1 OF 2)

PUBLIC WORKS, ENVIRONMENTAL DIVISION
FORT DRUM, NEW YORK

FIRST NAME:

MIDDLE NAME:

LAST NAME: **Crowner**

MAIDEN NAME:

BIRTH DATE:

DEATH DATE:

DAY:

DAY:

MONTH:

MONTH:

YEAR:

YEAR:

AGE:

YEARS: MONTHS: DAYS:

GENDER:

EPITAPH OR SCRIPT: **C. C. C.**

EPITAPH OR SCRIPT (CONT):

MILITARY MARKER: -

Marker Plot Type: **Single**

Marker Description: **Footstone**

Family Plot ID: -

Family Plot Name:

Associated Markers, IDs:
(for this individual) **LSR045**

Associated Individuals, IDs:
(other individuals)



Map / Marker ID: **LSR046**

Individual Plot ID: **LSR046**

GPS (wgs84-18N) lat: **N44° 3' 34.770"** long: **W75° 36' 28.437"**

Cemetery: **Lake School Road, Gormley Road**

Context: **Contiguous**

Plot Placement: **In Rows**

Grade Slope: **Cross Slope**

Exposure: **Open**

Plot Accessories: -

General Comments: -

Additional Information:

References:

CEMETERY INTEREST FORM

Marker ID: LSR046

(PAGE 2 OF 2)



Crowner	

PUBLIC WORKS
ENVIRONMENTAL DIVISION
FORT DRUM, NEW YORK



--

--



CEMETERY INTEREST FORM

(PAGE 1 OF 2)

PUBLIC WORKS, ENVIRONMENTAL DIVISION
FORT DRUM, NEW YORK

FIRST NAME:	Claudius
MIDDLE NAME:	B
LAST NAME:	Heaton
MAIDEN NAME:	

BIRTH DATE:

DEATH DATE:

DAY:		DAY:	19
MONTH:		MONTH:	May
YEAR:		YEAR:	1841

AGE:

YEARS:	8	MONTHS:		DAYS:	
--------	---	---------	--	-------	--

GENDER:	M
---------	---

EPITAPH OR SCRIPT:	CLAUDIUS B. / son of Tertius & / Almira Heaton / died / May 19, 1841, / aged 8 Y'rs.
--------------------	--

EPITAPH OR SCRIPT (CONT):

MILITARY MARKER	-
-----------------	---

Marker Plot Type:	Single
-------------------	--------

Marker Description	Headstone
--------------------	-----------

Family Plot ID:	-
-----------------	---

Family Plot Name:	
-------------------	--

Associated Markers, IDs: (for this individual)	LSR048
---	--------

Associated Individuals, IDs: (other individuals)	
---	--



Map / Marker ID:	LSR047
------------------	--------

Individual Plot ID:	LSR047
---------------------	--------

GPS (wgs84-18N)	lat: N44° 3' 34.955" long: W75° 36' 28.697
-----------------	--

Cemetery:	Lake School Road, Gormley Road
-----------	--------------------------------

Context:	Contiguous
----------	------------

Plot Placement:	In Rows
-----------------	---------

Grade Slope:	Negative
--------------	----------

Exposure:	Open
-----------	------

Plot Accessories:	-
-------------------	---

General Comments:	-
-------------------	---

Additional Information:	
-------------------------	--

References:	
-------------	--

CEMETERY INTEREST FORM

(PAGE 2 OF 2)

Marker ID: LSR047



Claudius	B
Heaton	

PUBLIC WORKS
ENVIRONMENTAL DIVISION
FORT DRUM, NEW YORK





CEMETERY INTEREST FORM

(PAGE 1 OF 2)

PUBLIC WORKS, ENVIRONMENTAL DIVISION
FORT DRUM, NEW YORK

FIRST NAME:

MIDDLE NAME:

LAST NAME: **Heaton**

MAIDEN NAME:

BIRTH DATE:

DEATH DATE:

DAY:

DAY:

MONTH:

MONTH:

YEAR:

YEAR:

AGE:

YEARS: MONTHS: DAYS:

GENDER:

EPITAPH OR SCRIPT: **C. B. H.**

EPITAPH OR SCRIPT (CONT):

MILITARY MARKER: -

Marker Plot Type: **Single**

Marker Description: **Footstone**

Family Plot ID: -

Family Plot Name:

Associated Markers, IDs:
(for this individual) **LSR047**

Associated Individuals, IDs:
(other individuals)



Map / Marker ID: **LSR048**

Individual Plot ID: **LSR048**

GPS (wgs84-18N) lat: **N44° 3' 34.977"** long: **W75° 36' 28.665"**

Cemetery: **Lake School Road, Gormley Road**

Context: **Contiguous**

Plot Placement: **In Rows**

Grade Slope: **Negative**

Exposure: **Open**

Plot Accessories: -

General Comments: -

Additional Information:

References:

CEMETERY INTEREST FORM

Marker ID: LSR048

(PAGE 2 OF 2)



Heaton	

PUBLIC WORKS
ENVIRONMENTAL DIVISION
FORT DRUM, NEW YORK





CEMETERY INTEREST FORM

(PAGE 1 OF 2)

PUBLIC WORKS, ENVIRONMENTAL DIVISION
FORT DRUM, NEW YORK

FIRST NAME:	Thadius
MIDDLE NAME:	S
LAST NAME:	Carr
MAIDEN NAME:	

BIRTH DATE:

DEATH DATE:

DAY:		DAY:	17
MONTH:		MONTH:	January
YEAR:		YEAR:	1842

AGE:

YEARS:	1	MONTHS:	2	DAYS:	17
--------	---	---------	---	-------	----

GENDER:	M
---------	---

EPITAPH OR SCRIPT:	THADIUS S. son / of Marquis (O ?) & / Melis(sa F. ?) CARR / died Janu 17th. / 1842 AE 1 YEAR & / 2mt & 17 D
--------------------	---

EPITAPH OR SCRIPT (CONT):	
---------------------------	--

MILITARY MARKER	-
-----------------	---

Marker Plot Type:	Single
-------------------	--------

Marker Description	Headstone
--------------------	-----------

Family Plot ID:	-
-----------------	---

Family Plot Name:	
-------------------	--

Associated Markers, IDs: (for this individual)	LSR050
---	--------

Associated Individuals, IDs: (other individuals)	
---	--



Map / Marker ID:	LSR049
------------------	---------------

Individual Plot ID:	LSR049
---------------------	---------------

GPS (wgs84-18N)	lat: N44° 3' 34.972" long: W75° 36' 28.719
-----------------	--

Cemetery:	Lake School Road, Gormley Road
-----------	--------------------------------

Context:	Contiguous
----------	------------

Plot Placement:	In Rows
-----------------	---------

Grade Slope:	Negative
--------------	----------

Exposure:	Tree Overhang and Encroaching Vegetation
-----------	--

Plot Accessories:	-
-------------------	---

General Comments:	-
-------------------	---

Additional Information:	
-------------------------	--

References:	
-------------	--

CEMETERY INTEREST FORM


Marker ID: LSR049

(PAGE 2 OF 2)



Thadius	S
Carr	

PUBLIC WORKS
ENVIRONMENTAL DIVISION
FORT DRUM, NEW YORK





CEMETERY INTEREST FORM

(PAGE 1 OF 2)

PUBLIC WORKS, ENVIRONMENTAL DIVISION
FORT DRUM, NEW YORK

FIRST NAME:

MIDDLE NAME:

LAST NAME: **Carr**

MAIDEN NAME:

BIRTH DATE:

DEATH DATE:

DAY:	<input type="text"/>	DAY:	<input type="text"/>
MONTH:	<input type="text"/>	MONTH:	<input type="text"/>
YEAR:	<input type="text"/>	YEAR:	<input type="text"/>

AGE:

YEARS: MONTHS: DAYS:

GENDER:

EPITAPH OR SCRIPT: (illegible / none)

EPITAPH OR SCRIPT (CONT):

MILITARY MARKER: -

Marker Plot Type: Single

Marker Description: Footstone

Family Plot ID: -

Family Plot Name:

Associated Markers, IDs: LSR049
(for this individual)

Associated Individuals, IDs:
(other individuals)



Map / Marker ID: **LSR050**

Individual Plot ID: **LSR050**

GPS (wgs84-18N) lat: N44° 3' 34.994" long: W75° 36' 28.683

Cemetery: Lake School Road, Gormley Road

Context: Contiguous

Plot Placement: In Rows

Grade Slope: Negative

Exposure: Tree Overhang and Encroaching Vegetation

Plot Accessories: -

General Comments: -

Additional Information:

References:

CEMETERY INTEREST FORM

Marker ID: LSR050

(PAGE 2 OF 2)



Carr	

PUBLIC WORKS
ENVIRONMENTAL DIVISION
FORT DRUM, NEW YORK



--	--

--	--



CEMETERY INTEREST FORM

(PAGE 1 OF 2)

PUBLIC WORKS, ENVIRONMENTAL DIVISION
FORT DRUM, NEW YORK

FIRST NAME:	Elizabeth
MIDDLE NAME:	
LAST NAME:	Goodale
MAIDEN NAME:	

<i>BIRTH DATE:</i>		<i>DEATH DATE:</i>	
DAY:		DAY:	2
MONTH:		MONTH:	January
YEAR:		YEAR:	1846

<i>AGE:</i>			
YEARS:	46	MONTHS:	
		DAYS:	

GENDER:	F
---------	---

EPITAPH OR SCRIPT:	ELIZABETH / wife of Levi / Goodale died / Jan. 2, 1846 / AE. 46 Years / 10M. 5D.
--------------------	--

EPITAPH OR SCRIPT (CONT):

MILITARY MARKER

-

Marker Plot Type:

Single

Marker Description

Headstone

Family Plot ID:

-

Family Plot Name:

Associated Markers, IDs:

LSR052

(for this individual)

Associated Individuals, IDs:

(other individuals)



Map / Marker ID: **LSR051**

Individual Plot ID: **LSR051**

GPS (wgs84-18N) lat: N44° 3' 34.460" long: W75° 36' 28.376

Cemetery: Lake School Road, Gormley Road

Context: Contiguous

Plot Placement: In Rows

Grade Slope: Cross Slope

Exposure: Open

Plot Accessories: -

General Comments: -

Additional Information:

References:

CEMETERY INTEREST FORM

(PAGE 2 OF 2)

Marker ID: LSR051



Elizabeth

Goodale

PUBLIC WORKS
ENVIRONMENTAL DIVISION
FORT DRUM, NEW YORK





CEMETERY INTEREST FORM

(PAGE 1 OF 2)

PUBLIC WORKS, ENVIRONMENTAL DIVISION
FORT DRUM, NEW YORK

FIRST NAME:

MIDDLE NAME:

LAST NAME: **Goodale**

MAIDEN NAME:

BIRTH DATE: DAY: MONTH: YEAR:

DEATH DATE: DAY: MONTH: YEAR:

AGE: YEARS: MONTHS: DAYS:

GENDER:

EPITAPH OR SCRIPT: **E. G.**

EPITAPH OR SCRIPT (CONT):

MILITARY MARKER: -

Marker Plot Type: **Single**

Marker Description: **Footstone**

Family Plot ID: -

Family Plot Name:

Associated Markers, IDs: **LSR051**

(for this individual)

Associated Individuals, IDs:

(other individuals)



Map / Marker ID: **LSR052**

Individual Plot ID: **LSR052**

GPS (wgs84-18N) lat: **N44° 3' 34.497"** long: **W75° 36' 28.315**

Cemetery: **Lake School Road, Gormley Road**

Context: **Contiguous**

Plot Placement: **In Rows**

Grade Slope: **Cross Slope**

Exposure: **Open**

Plot Accessories: -

General Comments: -

Additional Information:

References:

CEMETERY INTEREST FORM

Marker ID: LSR052

(PAGE 2 OF 2)



Goodale	

PUBLIC WORKS
ENVIRONMENTAL DIVISION
FORT DRUM, NEW YORK



--	--

--	--



CEMETERY INTEREST FORM

(PAGE 1 OF 2)

PUBLIC WORKS, ENVIRONMENTAL DIVISION
FORT DRUM, NEW YORK

FIRST NAME:	Jonathan
MIDDLE NAME:	
LAST NAME:	Covey
MAIDEN NAME:	

BIRTH DATE:

DEATH DATE:

DAY:		DAY:	9
MONTH:		MONTH:	May
YEAR:		YEAR:	1850

AGE:

YEARS:	76	MONTHS:	10	DAYS:	4
--------	----	---------	----	-------	---

GENDER:	M
---------	---

EPITAPH OR SCRIPT:	JONATHAN COVEY, / DIED / May 9, 1850, / AGED / 76 Y'RS 10MO / & 4 DA.
--------------------	---

EPITAPH OR SCRIPT (CONT):	
---------------------------	--

MILITARY MARKER	-
-----------------	---

Marker Plot Type:	Single
-------------------	--------

Marker Description	Headstone
--------------------	-----------

Family Plot ID:	-
-----------------	---

Family Plot Name:	
-------------------	--

Associated Markers, IDs: (for this individual)	LSR054
---	--------

Associated Individuals, IDs: (other individuals)	LSR055
---	--------



Map / Marker ID:	LSR053
------------------	---------------

Individual Plot ID:	LSR053
---------------------	---------------

GPS (wgs84-18N)	lat: N44° 3' 34.524" long: W75° 36' 28.448
-----------------	--

Cemetery:	Lake School Road, Gormley Road
-----------	--------------------------------

Context:	Contiguous
----------	------------

Plot Placement:	In Rows
-----------------	---------

Grade Slope:	Cross Slope
--------------	-------------

Exposure:	Open
-----------	------

Plot Accessories:	Flowers (planted)
-------------------	-------------------

General Comments:	-
-------------------	---

Additional Information:	
-------------------------	--

References:	
-------------	--

CEMETERY INTEREST FORM

(PAGE 2 OF 2)

Marker ID: LSR053



Jonathan

Covey

PUBLIC WORKS
ENVIRONMENTAL DIVISION
FORT DRUM, NEW YORK





CEMETERY INTEREST FORM

(PAGE 1 OF 2)

PUBLIC WORKS, ENVIRONMENTAL DIVISION
FORT DRUM, NEW YORK

FIRST NAME:

MIDDLE NAME:

LAST NAME: **Covey**

MAIDEN NAME:

BIRTH DATE:

DEATH DATE:

DAY:

DAY:

MONTH:

MONTH:

YEAR:

YEAR:

AGE:

YEARS: MONTHS: DAYS:

GENDER:

EPITAPH OR SCRIPT: **J. C.**

EPITAPH OR SCRIPT (CONT):

MILITARY MARKER: -

Marker Plot Type: **Single**

Marker Description: **Footstone**

Family Plot ID: -

Family Plot Name:

Associated Markers, IDs: **LSR053**
(for this individual)

Associated Individuals, IDs:
(other individuals)



Map / Marker ID: **LSR054**

Individual Plot ID: **LSR054**

GPS (wgs84-18N) lat: **N44° 3' 34.559"** long: **W75° 36' 28.390"**

Cemetery: **Lake School Road, Gormley Road**

Context: **Contiguous**

Plot Placement: **In Rows**

Grade Slope: **Cross Slope**

Exposure: **Open**

Plot Accessories: -

General Comments: -

Additional Information:

References:

CEMETERY INTEREST FORM

(PAGE 2 OF 2)

Marker ID: LSR054



Covey	

PUBLIC WORKS
ENVIRONMENTAL DIVISION
FORT DRUM, NEW YORK





CEMETERY INTEREST FORM

(PAGE 1 OF 2)

PUBLIC WORKS, ENVIRONMENTAL DIVISION
FORT DRUM, NEW YORK

FIRST NAME:	Roxy
MIDDLE NAME:	L
LAST NAME:	Covey
MAIDEN NAME:	

BIRTH DATE:

DEATH DATE:

DAY:		DAY:	18
MONTH:		MONTH:	October
YEAR:		YEAR:	1863

AGE:

YEARS:	91	MONTHS:	4	DAYS:	
--------	----	---------	---	-------	--

GENDER:	F
---------	----------

EPITAPH OR SCRIPT:	ROXY L. / WIFE OF / JONATHAN COVEY, / DIED / Oct. 18, 1863, / AE. 91 r'rs. & 4 mos. / Cares and toil in life, / But crowns in Heaven.
--------------------	---

EPITAPH OR SCRIPT (CONT):

EPITAPH OR SCRIPT (CONT):	
---------------------------	--

MILITARY MARKER	-
-----------------	---

Marker Plot Type:	Single
-------------------	--------

Marker Description	Headstone
--------------------	-----------

Family Plot ID:	-
-----------------	---

Family Plot Name:	
-------------------	--

Associated Markers, IDs: (for this individual)	LSR056
---	--------

Associated Individuals, IDs: (other individuals)	LSR053
---	--------



Map / Marker ID:	LSR055
------------------	---------------

Individual Plot ID:	LSR055
---------------------	---------------

GPS (wgs84-18N)	lat: N44° 3' 34.551" long: W75° 36' 28.474
-----------------	--

Cemetery:	Lake School Road, Gormley Road
-----------	--------------------------------

Context:	Contiguous
----------	------------

Plot Placement:	In Rows
-----------------	---------

Grade Slope:	Cross Slope
--------------	-------------

Exposure:	Open
-----------	------

Plot Accessories:	Flowers (planted)
-------------------	-------------------

General Comments:	-
-------------------	---

Additional Information:	
-------------------------	--

References:	
-------------	--

CEMETERY INTEREST FORM

(PAGE 2 OF 2)

Marker ID: LSR055



Roxy	L
Covey	

PUBLIC WORKS
ENVIRONMENTAL DIVISION
FORT DRUM, NEW YORK





CEMETERY INTEREST FORM

(PAGE 1 OF 2)

PUBLIC WORKS, ENVIRONMENTAL DIVISION
FORT DRUM, NEW YORK

FIRST NAME:

MIDDLE NAME:

LAST NAME: **Covey**

MAIDEN NAME:

BIRTH DATE:

DEATH DATE:

DAY:

DAY:

MONTH:

MONTH:

YEAR:

YEAR:

AGE:

YEARS:

MONTHS:

DAYS:

GENDER:

EPITAPH OR SCRIPT: **R. L. C.**

EPITAPH OR SCRIPT (CONT):

MILITARY MARKER:

Marker Plot Type: **Single**

Marker Description: **Footstone**

Family Plot ID:

Family Plot Name:

Associated Markers, IDs:
(for this individual) **LSR055**

Associated Individuals, IDs:
(other individuals)



Map / Marker ID: **LSR056**

Individual Plot ID: **LSR056**

GPS (wgs84-18N) lat: **N44° 3' 34.585"** long: **W75° 36' 28.414**

Cemetery: **Lake School Road, Gormley Road**

Context: **Contiguous**

Plot Placement: **In Rows**

Grade Slope: **Cross Slope**

Exposure: **Open**

Plot Accessories: **-**

General Comments: **-**

Additional Information:

References:

CEMETERY INTEREST FORM

Marker ID: LSR056

(PAGE 2 OF 2)



Covey	

PUBLIC WORKS
ENVIRONMENTAL DIVISION
FORT DRUM, NEW YORK





CEMETERY INTEREST FORM

(PAGE 1 OF 2)

PUBLIC WORKS, ENVIRONMENTAL DIVISION
FORT DRUM, NEW YORK

FIRST NAME:	Armilla
MIDDLE NAME:	M
LAST NAME:	Covey
MAIDEN NAME:	

<i>BIRTH DATE:</i>		<i>DEATH DATE:</i>	
DAY:		DAY:	
MONTH:		MONTH:	September
YEAR:		YEAR:	1845

<i>AGE:</i>			
YEARS:	1	MONTHS:	
		DAYS:	

GENDER:	F
---------	----------

EPITAPH OR SCRIPT:	Armilla M. / Covey / died Sept. / 1845, / Ages 1 Y'r.
--------------------	---

EPITAPH OR SCRIPT (CONT):	
---------------------------	--

MILITARY MARKER	-
-----------------	---

Marker Plot Type:	Single
-------------------	--------

Marker Description	Headstone
--------------------	-----------

Family Plot ID:	-
-----------------	---

Family Plot Name:	
-------------------	--

Associated Markers, IDs: (for this individual)	-
---	---

Associated Individuals, IDs: (other individuals)	
---	--



Map / Marker ID:	LSR057
-------------------------	---------------

Individual Plot ID:	LSR057
---------------------	---------------

GPS (wgs84-18N)	lat: N44° 3' 34.568" long: W75° 36' 28.492
-----------------	--

Cemetery:	Lake School Road, Gormley Road
-----------	--------------------------------

Context:	Contiguous
----------	------------

Plot Placement:	In Rows
-----------------	---------

Grade Slope:	Cross Slope
--------------	-------------

Exposure:	Open
-----------	------

Plot Accessories:	Flowers (planted)
-------------------	-------------------

General Comments:	-
-------------------	---

Additional Information:	
-------------------------	--

References:	
-------------	--

CEMETERY INTEREST FORM

(PAGE 2 OF 2)

Marker ID: LSR057



Armilla	M
Covey	

PUBLIC WORKS
ENVIRONMENTAL DIVISION
FORT DRUM, NEW YORK





CEMETERY INTEREST FORM

(PAGE 1 OF 2)

PUBLIC WORKS, ENVIRONMENTAL DIVISION
FORT DRUM, NEW YORK

FIRST NAME:	Susan
MIDDLE NAME:	M
LAST NAME:	Mead
MAIDEN NAME:	

BIRTH DATE:

DEATH DATE:

DAY:		DAY:	19
MONTH:		MONTH:	August
YEAR:		YEAR:	1850

AGE:

YEARS:	26	MONTHS:		DAYS:	
--------	----	---------	--	-------	--

GENDER:	F
---------	----------

EPITAPH OR SCRIPT:	SUSAN M. / Wife of / JAMES S. MEAD, / DIED / AUG. 19, 1850; / AE. 26.
--------------------	---

EPITAPH OR SCRIPT (CONT):

MILITARY MARKER	-
-----------------	---

Marker Plot Type:	Single
-------------------	--------

Marker Description	Headstone
--------------------	-----------

Family Plot ID:	-
-----------------	---

Family Plot Name:	
-------------------	--

Associated Markers, IDs:	-
--------------------------	---

(for this individual)

Associated Individuals, IDs:	
------------------------------	--

(other individuals)



Map / Marker ID:	LSR058
------------------	---------------

Individual Plot ID:	LSR058
---------------------	---------------

GPS (wgs84-18N)	lat: N44° 3' 34.702" long: W75° 36' 28.615
-----------------	--

Cemetery:	Lake School Road, Gormley Road
-----------	--------------------------------

Context:	Isolated
----------	----------

Plot Placement:	In Rows
-----------------	---------

Grade Slope:	Cross Slope
--------------	-------------

Exposure:	Open
-----------	------

Plot Accessories:	-
-------------------	---

General Comments:	James S. Mead may be located on either side of this plot.
-------------------	---

Additional Information:	
-------------------------	--

References:	
-------------	--

CEMETERY INTEREST FORM

(PAGE 2 OF 2)

Marker ID: LSR058



Susan	M
Mead	

PUBLIC WORKS
ENVIRONMENTAL DIVISION
FORT DRUM, NEW YORK





CEMETERY INTEREST FORM

(PAGE 1 OF 2)

PUBLIC WORKS, ENVIRONMENTAL DIVISION
FORT DRUM, NEW YORK

FIRST NAME:	Frederick
MIDDLE NAME:	A
LAST NAME:	Austin
MAIDEN NAME:	

<i>BIRTH DATE:</i>		<i>DEATH DATE:</i>	
DAY:		DAY:	15
MONTH:		MONTH:	February
YEAR:		YEAR:	1868

<i>AGE:</i>			
YEARS:	17	DAYS:	11
MONTHS:	5		

GENDER:	M
---------	---

EPITAPH OR SCRIPT:	FREDERICK A. / Son of / ALVIN & REBECCA L. / AUSTIN / Died Feb. 15, 1868, / Aged 17 yrs. 5mos & / 11 days.
--------------------	--

EPITAPH OR SCRIPT (CONT):	
MILITARY MARKER	-

Marker Plot Type:	Single
-------------------	--------

Marker Description	Headstone
--------------------	-----------

Family Plot ID:	-
-----------------	---

Family Plot Name:	
-------------------	--

Associated Markers, IDs: (for this individual)	LSR060
---	--------

Associated Individuals, IDs: (other individuals)	
---	--



Map / Marker ID:	LSR059
------------------	---------------

Individual Plot ID:	LSR059
---------------------	---------------

GPS (wgs84-18N)	lat: N44° 3' 34.364" long: W75° 36' 28.457
-----------------	--

Cemetery:	Lake School Road, Gormley Road
-----------	--------------------------------

Context:	Contiguous
----------	------------

Plot Placement:	In Rows
-----------------	---------

Grade Slope:	Cross Slope
--------------	-------------

Exposure:	Open
-----------	------

Plot Accessories:	-
-------------------	---

General Comments:	-
-------------------	---

Additional Information:	
-------------------------	--

References:	
-------------	--

CEMETERY INTEREST FORM

(PAGE 2 OF 2)

Marker ID: LSR059



Frederick	A
Austin	

PUBLIC WORKS
ENVIRONMENTAL DIVISION
FORT DRUM, NEW YORK





CEMETERY INTEREST FORM

(PAGE 1 OF 2)

PUBLIC WORKS, ENVIRONMENTAL DIVISION
FORT DRUM, NEW YORK

FIRST NAME:

MIDDLE NAME:

LAST NAME: **Austin**

MAIDEN NAME:

BIRTH DATE:

DEATH DATE:

DAY:

DAY:

MONTH:

MONTH:

YEAR:

YEAR:

AGE:

YEARS: MONTHS: DAYS:

GENDER:

EPITAPH OR SCRIPT: **F. A. A.**

EPITAPH OR SCRIPT (CONT):

MILITARY MARKER: -

Marker Plot Type: **Single**

Marker Description: **Footstone**

Family Plot ID: -

Family Plot Name:

Associated Markers, IDs:
(for this individual) **LSR059**

Associated Individuals, IDs:
(other individuals)



Map / Marker ID: **LSR060**

Individual Plot ID: **LSR060**

GPS (wgs84-18N) lat: **N44° 3' 34.407"** long: **W75° 36' 28.384**

Cemetery: **Lake School Road, Gormley Road**

Context: **Contiguous**

Plot Placement: **In Rows**

Grade Slope: **Cross Slope**

Exposure: **Open**

Plot Accessories: -

General Comments: -

Additional Information:

References:

CEMETERY INTEREST FORM

Marker ID: LSR060

(PAGE 2 OF 2)



Austin	

PUBLIC WORKS
ENVIRONMENTAL DIVISION
FORT DRUM, NEW YORK





CEMETERY INTEREST FORM

(PAGE 1 OF 2)

PUBLIC WORKS, ENVIRONMENTAL DIVISION
FORT DRUM, NEW YORK

FIRST NAME:	Stephen
MIDDLE NAME:	
LAST NAME:	Austin
MAIDEN NAME:	

<i>BIRTH DATE:</i>		<i>DEATH DATE:</i>	
DAY:		DAY:	7
MONTH:		MONTH:	August
YEAR:		YEAR:	1844

<i>AGE:</i>					
YEARS:	27	MONTHS:	1	DAYS:	20

GENDER:	M
---------	---

EPITAPH OR SCRIPT:	STEPHEN / Austin died / Aug. 7, 1844 / AE. 27 Years / 1M. 20D.
--------------------	--

EPITAPH OR SCRIPT (CONT):	
---------------------------	--

MILITARY MARKER	-
-----------------	---

Marker Plot Type:	Single
-------------------	--------

Marker Description	Headstone
--------------------	-----------

Family Plot ID:	-
-----------------	---

Family Plot Name:	
-------------------	--

Associated Markers, IDs: (for this individual)	LSR062
---	--------

Associated Individuals, IDs: (other individuals)	
---	--



Map / Marker ID:	LSR061
-------------------------	---------------

Individual Plot ID:	LSR061
---------------------	--------

GPS (wgs84-18N)	lat: N44° 3' 34.396" long: W75° 36' 28.490
-----------------	--

Cemetery:	Lake School Road, Gormley Road
-----------	--------------------------------

Context:	Contiguous
----------	------------

Plot Placement:	In Rows
-----------------	---------

Grade Slope:	Cross Slope
--------------	-------------

Exposure:	Open
-----------	------

Plot Accessories:	-
-------------------	---

General Comments:	-
-------------------	---

Additional Information:	
-------------------------	--

References:	
-------------	--

CEMETERY INTEREST FORM

(PAGE 2 OF 2)

Marker ID: LSR061



Stephen

Austin

PUBLIC WORKS
ENVIRONMENTAL DIVISION
FORT DRUM, NEW YORK





CEMETERY INTEREST FORM

(PAGE 1 OF 2)

PUBLIC WORKS, ENVIRONMENTAL DIVISION
FORT DRUM, NEW YORK

FIRST NAME:

MIDDLE NAME:

LAST NAME: **Austin**

MAIDEN NAME:

BIRTH DATE:

DEATH DATE:

DAY:

DAY:

MONTH:

MONTH:

YEAR:

YEAR:

AGE:

YEARS: MONTHS: DAYS:

GENDER:

EPITAPH OR SCRIPT: S. A.

EPITAPH OR SCRIPT (CONT):

MILITARY MARKER: -

Marker Plot Type: Single

Marker Description: Footstone

Family Plot ID: -

Family Plot Name:

Associated Markers, IDs:
(for this individual) LSR061

Associated Individuals, IDs:
(other individuals)



Map / Marker ID: **LSR062**

Individual Plot ID: **LSR062**

GPS (wgs84-18N) lat: N44° 3' 34.435" long: W75° 36' 28.417

Cemetery: Lake School Road, Gormley Road

Context: Contiguous

Plot Placement: In Rows

Grade Slope: Cross Slope

Exposure: Open

Plot Accessories: -

General Comments: -

Additional Information:

References:

CEMETERY INTEREST FORM

(PAGE 2 OF 2)

Marker ID: LSR062



Austin	

PUBLIC WORKS
ENVIRONMENTAL DIVISION
FORT DRUM, NEW YORK



--	--

--	--



CEMETERY INTEREST FORM

(PAGE 1 OF 2)

PUBLIC WORKS, ENVIRONMENTAL DIVISION
FORT DRUM, NEW YORK

FIRST NAME:	George
MIDDLE NAME:	B
LAST NAME:	Palmer
MAIDEN NAME:	

BIRTH DATE:

DEATH DATE:

DAY:		DAY:	1
MONTH:		MONTH:	October
YEAR:		YEAR:	1874

AGE:

YEARS:	2	MONTHS:	0	DAYS:	23
--------	---	---------	---	-------	----

GENDER:	M
---------	---

EPITAPH OR SCRIPT:	GEORGE B. / Son of / John R. & Eliza / PALMER / DIED / Oct. 1, 1874 / AE. 2yrs & 23 dys.
--------------------	--

EPITAPH OR SCRIPT (CONT):

MILITARY MARKER	-
-----------------	---

Marker Plot Type:	Single
-------------------	--------

Marker Description	Headstone
--------------------	-----------

Family Plot ID:	-
-----------------	---

Family Plot Name:	
-------------------	--

Associated Markers, IDs: (for this individual)	LSR064
---	--------

Associated Individuals, IDs: (other individuals)	
---	--



Map / Marker ID:	LSR063
------------------	---------------

Individual Plot ID:	LSR063
---------------------	---------------

GPS (wgs84-18N)	lat: N44° 3' 34.649" long: W75° 36' 28.727"
-----------------	---

Cemetery:	Lake School Road, Gormley Road
-----------	--------------------------------

Context:	Isolated
----------	----------

Plot Placement:	In Rows
-----------------	---------

Grade Slope:	Cross Slope
--------------	-------------

Exposure:	Open
-----------	------

Plot Accessories:	-
-------------------	---

General Comments:	-
-------------------	---

Additional Information:	
-------------------------	--

References:	
-------------	--

CEMETERY INTEREST FORM

(PAGE 2 OF 2)

Marker ID: LSR063



George	B
Palmer	

PUBLIC WORKS
ENVIRONMENTAL DIVISION
FORT DRUM, NEW YORK





CEMETERY INTEREST FORM

(PAGE 1 OF 2)

PUBLIC WORKS, ENVIRONMENTAL DIVISION
FORT DRUM, NEW YORK

FIRST NAME:

MIDDLE NAME:

LAST NAME: **Palmer**

MAIDEN NAME:

BIRTH DATE:

DEATH DATE:

DAY:

DAY:

MONTH:

MONTH:

YEAR:

YEAR:

AGE:

YEARS: MONTHS: DAYS:

GENDER:

EPITAPH OR SCRIPT: **G. B. P.**

EPITAPH OR SCRIPT (CONT):

MILITARY MARKER: -

Marker Plot Type: **Single**

Marker Description: **Footstone**

Family Plot ID: -

Family Plot Name:

Associated Markers, IDs: **LSR063**
(for this individual)

Associated Individuals, IDs:
(other individuals)



Map / Marker ID: **LSR064**

Individual Plot ID: **LSR064**

GPS (wgs84-18N) lat: **N44° 3' 34.684"** long: **W75° 36' 28.671**

Cemetery: **Lake School Road, Gormley Road**

Context: **Isolated**

Plot Placement: **In Rows**

Grade Slope: **Cross Slope**

Exposure: **Open**

Plot Accessories: -

General Comments: -

Additional Information:

References:

CEMETERY INTEREST FORM

(PAGE 2 OF 2)

Marker ID: LSR064



Palmer	

PUBLIC WORKS
ENVIRONMENTAL DIVISION
FORT DRUM, NEW YORK



--	--

--	--



CEMETERY INTEREST FORM

(PAGE 1 OF 2)

PUBLIC WORKS, ENVIRONMENTAL DIVISION
FORT DRUM, NEW YORK

FIRST NAME:	Deryas
MIDDLE NAME:	
LAST NAME:	Rhiner
MAIDEN NAME:	

<i>BIRTH DATE:</i>		<i>DEATH DATE:</i>	
DAY:		DAY:	20
MONTH:		MONTH:	May
YEAR:		YEAR:	

<i>AGE:</i>			
YEARS:	48	DAYS:	20
MONTHS:	0		

GENDER:	M
---------	---

EPITAPH OR SCRIPT:	DERYAS RHINER / Died / may. 20. 18(?)1 / Aged / 48ys. 20ds.
--------------------	---

EPITAPH OR SCRIPT (CONT):	
---------------------------	--

MILITARY MARKER	-
-----------------	---

Marker Plot Type:	Single
-------------------	--------

Marker Description	Headstone
--------------------	-----------

Family Plot ID:	-
-----------------	---

Family Plot Name:	
-------------------	--

Associated Markers, IDs: (for this individual)	LSR066
---	--------

Associated Individuals, IDs: (other individuals)	
---	--



Map / Marker ID:	LSR065
-------------------------	---------------

Individual Plot ID:	LSR065
---------------------	---------------

GPS (wgs84-18N)	lat: N44° 3' 34.334" long: W75° 36' 28.633
-----------------	--

Cemetery:	Lake School Road, Gormley Road
-----------	--------------------------------

Context:	Contiguous
----------	------------

Plot Placement:	In Rows
-----------------	---------

Grade Slope:	Cross Slope
--------------	-------------

Exposure:	Open
-----------	------

Plot Accessories:	-
-------------------	---

General Comments:	-
-------------------	---

Additional Information:	
-------------------------	--

References:	
-------------	--

CEMETERY INTEREST FORM

(PAGE 2 OF 2)

Marker ID: LSR065



Deryas

Rhiner

PUBLIC WORKS
ENVIRONMENTAL DIVISION
FORT DRUM, NEW YORK





CEMETERY INTEREST FORM

(PAGE 1 OF 2)

PUBLIC WORKS, ENVIRONMENTAL DIVISION
FORT DRUM, NEW YORK

FIRST NAME:

MIDDLE NAME:

LAST NAME: **Rhiner**

MAIDEN NAME:

BIRTH DATE:

DEATH DATE:

DAY:

DAY:

MONTH:

MONTH:

YEAR:

YEAR:

AGE:

YEARS: MONTHS: DAYS:

GENDER:

EPITAPH OR SCRIPT: **D. R.**

EPITAPH OR SCRIPT (CONT):

MILITARY MARKER: -

Marker Plot Type: **Single**

Marker Description: **Footstone**

Family Plot ID: -

Family Plot Name:

Associated Markers, IDs:
(for this individual) **LSR065**

Associated Individuals, IDs:
(other individuals)



Map / Marker ID: **LSR066**

Individual Plot ID: **LSR066**

GPS (wgs84-18N) lat: **N44° 3' 34.381"** long: **W75° 36' 28.551**

Cemetery: **Lake School Road, Gormley Road**

Context: **Contiguous**

Plot Placement: **In Rows**

Grade Slope: **Cross Slope**

Exposure: **Open**

Plot Accessories: -

General Comments: -

Additional Information:

References:

CEMETERY INTEREST FORM

(PAGE 2 OF 2)

Marker ID: LSR066



Rhiner	

PUBLIC WORKS
ENVIRONMENTAL DIVISION
FORT DRUM, NEW YORK





CEMETERY INTEREST FORM

(PAGE 1 OF 2)

PUBLIC WORKS, ENVIRONMENTAL DIVISION
FORT DRUM, NEW YORK

FIRST NAME:	(Fanny / Fannie ?)
MIDDLE NAME:	F
LAST NAME:	Rhiner
MAIDEN NAME:	

<i>BIRTH DATE:</i>		<i>DEATH DATE:</i>	
DAY:	<input type="text"/>	DAY:	20
MONTH:	<input type="text"/>	MONTH:	July
YEAR:	<input type="text"/>	YEAR:	1910

<i>AGE:</i>			
YEARS:	67	MONTHS:	<input type="text"/>
		DAYS:	<input type="text"/>

GENDER:	F
---------	----------

EPITAPH OR SCRIPT:	FANN(?) F. RHINER / Died / July 20, 1910. / Aged / 67 yrs.
--------------------	---

EPITAPH OR SCRIPT (CONT):	
---------------------------	--

MILITARY MARKER	-
-----------------	---

Marker Plot Type:	Single
-------------------	---------------

Marker Description	Headstone
--------------------	------------------

Family Plot ID:	-
-----------------	---

Family Plot Name:	
-------------------	--

Associated Markers, IDs:	-
--------------------------	---

(for this individual)

Associated Individuals, IDs:	
------------------------------	--

(other individuals)



Map / Marker ID:	LSR067
-------------------------	---------------

Individual Plot ID:	LSR067
---------------------	---------------

GPS (wgs84-18N)	lat: N44° 3' 34.368" long: W75° 36' 28.670
-----------------	--

Cemetery:	Lake School Road, Gormley Road
-----------	--------------------------------

Context:	Contiguous
----------	------------

Plot Placement:	In Rows
-----------------	---------

Grade Slope:	Cross Slope
--------------	-------------

Exposure:	Open
-----------	------

Plot Accessories:	-
-------------------	---

General Comments:	-
-------------------	---

Additional Information:	
-------------------------	--

References:	
-------------	--

CEMETERY INTEREST FORM

(PAGE 2 OF 2)

Marker ID: LSR067



(Fanny / Fannie ?)	F
Rhiner	

PUBLIC WORKS
ENVIRONMENTAL DIVISION
FORT DRUM, NEW YORK





CEMETERY INTEREST FORM

(PAGE 1 OF 2)

PUBLIC WORKS, ENVIRONMENTAL DIVISION
FORT DRUM, NEW YORK

FIRST NAME:	George
MIDDLE NAME:	
LAST NAME:	(Sele / Self ?)
MAIDEN NAME:	

BIRTH DATE:		DEATH DATE:	
DAY:		DAY:	1
MONTH:		MONTH:	August
YEAR:		YEAR:	1865

AGE:			
YEARS:	19	DAYS:	19
MONTHS:	2		

GENDER:	M
---------	---

EPITAPH OR SCRIPT:	GEORGE ... (Illegible) ... / Son of / William and L...y / S(ele?) / died / Aug 1, 1865 / AE. 19 y's. 2m's. 19d's. / A Member of / Co. E. 20 Reg ... 's Cav.
--------------------	---

EPITAPH OR SCRIPT (CONT):	
---------------------------	--

MILITARY MARKER	Co. E. 20 Reg ... 's Cav.
-----------------	---------------------------

Marker Plot Type:	Single
-------------------	--------

Marker Description	Headstone
--------------------	-----------

Family Plot ID:	-
-----------------	---

Family Plot Name:	
-------------------	--

Associated Markers, IDs: (for this individual)	LSR069
---	--------

Associated Individuals, IDs: (other individuals)	
---	--



Map / Marker ID:	LSR068
-------------------------	---------------

Individual Plot ID:	LSR068
---------------------	---------------

GPS (wgs84-18N)	lat: N44° 3' 34.512" long: W75° 36' 28.982
-----------------	--

Cemetery:	Lake School Road, Gormley Road
-----------	--------------------------------

Context:	Contiguous
----------	------------

Plot Placement:	In Rows
-----------------	---------

Grade Slope:	Cross Slope
--------------	-------------

Exposure:	Open
-----------	------

Plot Accessories:	Flag
-------------------	------

General Comments:	Located 2.6 Meters NE LSR073. Listed as "George Self" on the 1894 Annual Report / Roll-Call for the 20th Cavalry. Other George Seeley buried in Lewisburg Cemetery (LSR126a) with different dates. New Veteran Marker placed on 22 May 2012.
-------------------	--

Additional Information:	George enlisted at age 18 on Feb 3, 1864 and was mustered in at Sackett's Harbor. The 20th Cav served under various divisions and was honorably discharged on July 31, 1865. The muster-out roll reported him as "absent, sick in hospital, at New York".
-------------------------	---

References:	http://dmna.state.ny.us/historic/reghist/civil/cavalry/20thCav/20thCavMain.htm
-------------	---

CEMETERY INTEREST FORM

Marker ID: LSR068

(PAGE 2 OF 2)



George

(Sele / Self?)

PUBLIC WORKS
ENVIRONMENTAL DIVISION
FORT DRUM, NEW YORK





CEMETERY INTEREST FORM

(PAGE 1 OF 2)

PUBLIC WORKS, ENVIRONMENTAL DIVISION
FORT DRUM, NEW YORK

FIRST NAME:

MIDDLE NAME:

LAST NAME: **Sele**

MAIDEN NAME:

BIRTH DATE:

DEATH DATE:

DAY:

DAY:

MONTH:

MONTH:

YEAR:

YEAR:

AGE:

YEARS: MONTHS: DAYS:

GENDER:

EPITAPH OR SCRIPT: (illegible / none)

EPITAPH OR SCRIPT (CONT):

MILITARY MARKER: -

Marker Plot Type: Single

Marker Description: Footstone

Family Plot ID: -

Family Plot Name:

Associated Markers, IDs: LSR068
(for this individual)

Associated Individuals, IDs:
(other individuals)



Map / Marker ID: **LSR069**

Individual Plot ID: **LSR069**

GPS (wgs84-18N) lat: N44° 3' 34.553" long: W75° 36' 28.921

Cemetery: Lake School Road, Gormley Road

Context: Contiguous

Plot Placement: In Rows

Grade Slope: Cross Slope

Exposure: Open

Plot Accessories: -

General Comments: -

Additional Information:

References:

CEMETERY INTEREST FORM

Marker ID: LSR069

(PAGE 2 OF 2)



Sele	

PUBLIC WORKS
ENVIRONMENTAL DIVISION
FORT DRUM, NEW YORK





CEMETERY INTEREST FORM

(PAGE 1 OF 2)

PUBLIC WORKS, ENVIRONMENTAL DIVISION
FORT DRUM, NEW YORK

FIRST NAME:	William "Willie"
MIDDLE NAME:	
LAST NAME:	Anderson
MAIDEN NAME:	

<i>BIRTH DATE:</i>		<i>DEATH DATE:</i>	
DAY:		DAY:	14
MONTH:		MONTH:	May
YEAR:		YEAR:	1892

<i>AGE:</i>					
YEARS:	20	MONTHS:	10	DAYS:	

GENDER:	M
---------	---

EPITAPH OR SCRIPT:	WILLIE (top) / SON OF / R.E. & AUGUSTA / ANDERSON / DIED / May 14, 1892 / AE. 20 y's & 10mo.
--------------------	--

EPITAPH OR SCRIPT (CONT):	
---------------------------	--

MILITARY MARKER	-
-----------------	---

Marker Plot Type:	Single
-------------------	--------

Marker Description	Headstone
--------------------	-----------

Family Plot ID:	-
-----------------	---

Family Plot Name:	
-------------------	--

Associated Markers, IDs:	-
--------------------------	---

(for this individual)

Associated Individuals, IDs:	
------------------------------	--

(other individuals)



Map / Marker ID:	LSR070
------------------	---------------

Individual Plot ID:	LSR070
---------------------	---------------

GPS (wgs84-18N)	lat: N44° 3' 34.226" long: W75° 36' 28.822
-----------------	--

Cemetery:	Lake School Road, Gormley Road
-----------	--------------------------------

Context:	Isolated
----------	----------

Plot Placement:	In Rows
-----------------	---------

Grade Slope:	Cross Slope
--------------	-------------

Exposure:	Open
-----------	------

Plot Accessories:	-
-------------------	---

General Comments:	-
-------------------	---

Additional Information:	
-------------------------	--

References:	
-------------	--

CEMETERY INTEREST FORM

(PAGE 2 OF 2)

Marker ID: LSR070



William "Willie"

Anderson

PUBLIC WORKS
ENVIRONMENTAL DIVISION
FORT DRUM, NEW YORK





CEMETERY INTEREST FORM

(PAGE 1 OF 2)

PUBLIC WORKS, ENVIRONMENTAL DIVISION
FORT DRUM, NEW YORK

FIRST NAME:	Ann
MIDDLE NAME:	
LAST NAME:	Anderson
MAIDEN NAME:	

<i>BIRTH DATE:</i>		<i>DEATH DATE:</i>	
DAY:		DAY:	
MONTH:		MONTH:	
YEAR:	1807	YEAR:	1891

<i>AGE:</i>			
YEARS:	84	MONTHS:	
		DAYS:	

GENDER:	F
---------	----------

EPITAPH OR SCRIPT:	ANN (top) / WIFE OF / CALVIN / ANDERSON, / 1807 - 1891
--------------------	---

EPITAPH OR SCRIPT (CONT):	
---------------------------	--

MILITARY MARKER	-
-----------------	---

Marker Plot Type:	Single
-------------------	---------------

Marker Description	Headstone
--------------------	------------------

Family Plot ID:	-
-----------------	---

Family Plot Name:	
-------------------	--

Associated Markers, IDs:	-
--------------------------	---

(for this individual)

Associated Individuals, IDs:	LSR072
------------------------------	---------------

(other individuals)



Map / Marker ID:	LSR071
-------------------------	---------------

Individual Plot ID:	LSR071
---------------------	---------------

GPS (wgs84-18N)	lat: N44° 3' 34.304" long: W75° 36' 28.908
-----------------	--

Cemetery:	Lake School Road, Gormley Road
-----------	--------------------------------

Context:	Contiguous
----------	------------

Plot Placement:	In Rows
-----------------	---------

Grade Slope:	Cross Slope
--------------	-------------

Exposure:	Open
-----------	------

Plot Accessories:	-
-------------------	---

General Comments:	-
-------------------	---

Additional Information:	
-------------------------	--

References:	
-------------	--

CEMETERY INTEREST FORM

(PAGE 2 OF 2)

Marker ID: LSR071



Ann	
Anderson	

PUBLIC WORKS
ENVIRONMENTAL DIVISION
FORT DRUM, NEW YORK





CEMETERY INTEREST FORM

(PAGE 1 OF 2)

PUBLIC WORKS, ENVIRONMENTAL DIVISION
FORT DRUM, NEW YORK

FIRST NAME:	Calvin
MIDDLE NAME:	
LAST NAME:	Anderson
MAIDEN NAME:	

BIRTH DATE:

DEATH DATE:

DAY:		DAY:	31
MONTH:		MONTH:	July
YEAR:		YEAR:	1882

AGE:

YEARS:	76	MONTHS:	11	DAYS:	7
--------	----	---------	----	-------	---

GENDER:	M
---------	---

EPITAPH OR SCRIPT:	CALVIN ANDERSON / DIED / July, 31, 1882, / Aged / 76 y's. 11ms. 7ds.
--------------------	--

EPITAPH OR SCRIPT (CONT):

MILITARY MARKER

-

Marker Plot Type:

Single

Marker Description

Headstone

Family Plot ID:

-

Family Plot Name:

Associated Markers, IDs:

-

(for this individual)

Associated Individuals, IDs:

LSR071

(other individuals)



Map / Marker ID:	LSR072
------------------	---------------

Individual Plot ID:	LSR072
---------------------	---------------

GPS (wgs84-18N)	lat: N44° 3' 34.332" long: W75° 36' 28.941
-----------------	--

Cemetery:	Lake School Road, Gormley Road
-----------	--------------------------------

Context:	Contiguous
----------	------------

Plot Placement:	In Rows
-----------------	---------

Grade Slope:	Cross Slope
--------------	-------------

Exposure:	Open
-----------	------

Plot Accessories:	-
-------------------	---

General Comments:	-
-------------------	---

Additional Information:

References:

CEMETERY INTEREST FORM

(PAGE 2 OF 2)

Marker ID: LSR072



Calvin	
Anderson	

PUBLIC WORKS
ENVIRONMENTAL DIVISION
FORT DRUM, NEW YORK





CEMETERY INTEREST FORM

(PAGE 1 OF 2)

PUBLIC WORKS, ENVIRONMENTAL DIVISION
FORT DRUM, NEW YORK

FIRST NAME:	Adelburt
MIDDLE NAME:	
LAST NAME:	Myers
MAIDEN NAME:	

<i>BIRTH DATE:</i>		<i>DEATH DATE:</i>	
DAY:		DAY:	
MONTH:		MONTH:	
YEAR:	1856	YEAR:	1882

<i>AGE:</i>			
YEARS:	26	MONTHS:	
		DAYS:	

GENDER:	M
---------	---

EPITAPH OR SCRIPT:	ADELBURT (top) / MYERS / 1856 - 1882
--------------------	--------------------------------------

EPITAPH OR SCRIPT (CONT):	
---------------------------	--

MILITARY MARKER	-
-----------------	---

Marker Plot Type:	Single
-------------------	--------

Marker Description	Headstone
--------------------	-----------

Family Plot ID:	-
-----------------	---

Family Plot Name:	
-------------------	--

Associated Markers, IDs:	-
(for this individual)	

Associated Individuals, IDs:	
(other individuals)	



Map / Marker ID:	LSR073
------------------	---------------

Individual Plot ID:	LSR073
---------------------	---------------

GPS (wgs84-18N)	lat: N44° 3' 34.457" long: W75° 36' 29.081
-----------------	--

Cemetery:	Lake School Road, Gormley Road
-----------	--------------------------------

Context:	Contiguous
----------	------------

Plot Placement:	In Rows
-----------------	---------

Grade Slope:	Positive
--------------	----------

Exposure:	Open
-----------	------

Plot Accessories:	-
-------------------	---

General Comments:	-
-------------------	---

Additional Information:	
-------------------------	--

References:	
-------------	--

CEMETERY INTEREST FORM

(PAGE 2 OF 2)

Marker ID: LSR073



Adelburt

Myers

PUBLIC WORKS
ENVIRONMENTAL DIVISION
FORT DRUM, NEW YORK





CEMETERY INTEREST FORM

(PAGE 1 OF 2)

PUBLIC WORKS, ENVIRONMENTAL DIVISION
FORT DRUM, NEW YORK

FIRST NAME:	Orvis
MIDDLE NAME:	
LAST NAME:	Myers
MAIDEN NAME:	

<i>BIRTH DATE:</i>		<i>DEATH DATE:</i>	
DAY:		DAY:	
MONTH:		MONTH:	
YEAR:	1860	YEAR:	1883

<i>AGE:</i>			
YEARS:	23	MONTHS:	
		DAYS:	

GENDER:	M
---------	---

EPITAPH OR SCRIPT:	ORVIS (top) / MYERS / 1860-1883
--------------------	---------------------------------

EPITAPH OR SCRIPT (CONT):	
---------------------------	--

MILITARY MARKER	-
-----------------	---

Marker Plot Type:	Single
-------------------	--------

Marker Description	Headstone
--------------------	-----------

Family Plot ID:	-
-----------------	---

Family Plot Name:	
-------------------	--

Associated Markers, IDs:	-
(for this individual)	

Associated Individuals, IDs:	
(other individuals)	



Map / Marker ID:	LSR074
------------------	---------------

Individual Plot ID:	LSR074
---------------------	---------------

GPS (wgs84-18N)	lat: N44° 3' 34.486" long: W75° 36' 29.114
-----------------	--

Cemetery:	Lake School Road, Gormley Road
-----------	--------------------------------

Context:	Contiguous
----------	------------

Plot Placement:	In Rows
-----------------	---------

Grade Slope:	Positive
--------------	----------

Exposure:	Open
-----------	------

Plot Accessories:	-
-------------------	---

General Comments:	-
-------------------	---

Additional Information:	
-------------------------	--

References:	
-------------	--

CEMETERY INTEREST FORM

(PAGE 2 OF 2)

Marker ID: LSR074



Orvis	
Myers	

PUBLIC WORKS
ENVIRONMENTAL DIVISION
FORT DRUM, NEW YORK





CEMETERY INTEREST FORM

(PAGE 1 OF 2)

PUBLIC WORKS, ENVIRONMENTAL DIVISION
FORT DRUM, NEW YORK

FIRST NAME:	James
MIDDLE NAME:	
LAST NAME:	Myers
MAIDEN NAME:	

<i>BIRTH DATE:</i>		<i>DEATH DATE:</i>	
DAY:		DAY:	
MONTH:		MONTH:	
YEAR:	1830	YEAR:	1894

<i>AGE:</i>			
YEARS:	64	MONTHS:	
		DAYS:	

GENDER:	M
---------	---

EPITAPH OR SCRIPT:	JAMES (top) / MYERS / 1830 - 1894
--------------------	-----------------------------------

EPITAPH OR SCRIPT (CONT):	
---------------------------	--

MILITARY MARKER	-
-----------------	---

Marker Plot Type:	Single
-------------------	--------

Marker Description	Headstone
--------------------	-----------

Family Plot ID:	-
-----------------	---

Family Plot Name:	
-------------------	--

Associated Markers, IDs:	-
(for this individual)	

Associated Individuals, IDs:	
(other individuals)	



Map / Marker ID:	LSR075
------------------	---------------

Individual Plot ID:	LSR075
---------------------	---------------

GPS (wgs84-18N)	lat: N44° 3' 34.516" long: W75° 36' 29.149
-----------------	--

Cemetery:	Lake School Road, Gormley Road
-----------	--------------------------------

Context:	Contiguous
----------	------------

Plot Placement:	In Rows
-----------------	---------

Grade Slope:	Positive
--------------	----------

Exposure:	Open
-----------	------

Plot Accessories:	-
-------------------	---

General Comments:	-
-------------------	---

Additional Information:	
-------------------------	--

References:	
-------------	--

CEMETERY INTEREST FORM

(PAGE 2 OF 2)

Marker ID: LSR075



James	
Myers	

PUBLIC WORKS
ENVIRONMENTAL DIVISION
FORT DRUM, NEW YORK





CEMETERY INTEREST FORM

(PAGE 1 OF 2)

PUBLIC WORKS, ENVIRONMENTAL DIVISION
FORT DRUM, NEW YORK

FIRST NAME:	Charlotte
MIDDLE NAME:	
LAST NAME:	Myers
MAIDEN NAME:	

<i>BIRTH DATE:</i>		<i>DEATH DATE:</i>	
DAY:		DAY:	
MONTH:		MONTH:	
YEAR:	1832	YEAR:	1885

<i>AGE:</i>			
YEARS:	53	MONTHS:	
		DAYS:	

GENDER:	F
---------	----------

EPITAPH OR SCRIPT:	CHARLOTTE / MYERS / 1832 - 1885
--------------------	--

EPITAPH OR
SCRIPT (CONT):

MILITARY MARKER

-

Marker Plot Type:

Single

Marker Description

Headstone

Family Plot ID:

-

Family Plot Name:

Associated
Markers, IDs:

-

(for this individual)

Associated
Individuals, IDs:

(other individuals)



Map / Marker ID: **LSR076**

Individual Plot ID: **LSR076**

GPS (wgs84-18N) lat: N44° 3' 34.545" long: W75° 36' 29.177

Cemetery: Lake School Road, Gormley Road

Context: Contiguous

Plot Placement: In Rows

Grade Slope: Cross Slope

Exposure: Open

Plot Accessories: -

General Comments: -

Additional
Information:

References:

CEMETERY INTEREST FORM

(PAGE 2 OF 2)

Marker ID: LSR076



Charlotte	
Myers	

PUBLIC WORKS
ENVIRONMENTAL DIVISION
FORT DRUM, NEW YORK





CEMETERY INTEREST FORM

(PAGE 1 OF 2)

PUBLIC WORKS, ENVIRONMENTAL DIVISION
FORT DRUM, NEW YORK

FIRST NAME:	James
MIDDLE NAME:	W
LAST NAME:	Myers
MAIDEN NAME:	

BIRTH DATE:

DEATH DATE:

DAY:		DAY:	28
MONTH:		MONTH:	April
YEAR:		YEAR:	1891

AGE:

YEARS:	32	MONTHS:	9	DAYS:	6
--------	----	---------	---	-------	---

GENDER:	M
---------	---

EPITAPH OR SCRIPT:	JAMES W. MYERS / Died / Apr. 28, 1891, / Aged / 32ys. 9ms. 6ds.
--------------------	---

EPITAPH OR SCRIPT (CONT):

MILITARY MARKER

-

Marker Plot Type:

Single

Marker Description

Headstone

Family Plot ID:

-

Family Plot Name:

Associated Markers, IDs:

LSR078

(for this individual)

Associated Individuals, IDs:

(other individuals)



Map / Marker ID: LSR077

Individual Plot ID: LSR077

GPS (wgs84-18N) lat: N44° 3' 34.575" long: W75° 36' 29.212

Cemetery: Lake School Road, Gormley Road

Context: Contiguous

Plot Placement: In Rows

Grade Slope: Cross Slope

Exposure: Open

Plot Accessories: -

General Comments: -

Additional Information:

References:

CEMETERY INTEREST FORM

(PAGE 2 OF 2)

Marker ID: LSR077



James	W
Myers	

PUBLIC WORKS
ENVIRONMENTAL DIVISION
FORT DRUM, NEW YORK





CEMETERY INTEREST FORM

(PAGE 1 OF 2)

PUBLIC WORKS, ENVIRONMENTAL DIVISION
FORT DRUM, NEW YORK

FIRST NAME:

MIDDLE NAME:

LAST NAME: **Myers**

MAIDEN NAME:

BIRTH DATE:

DEATH DATE:

DAY:	<input type="text"/>	DAY:	<input type="text"/>
MONTH:	<input type="text"/>	MONTH:	<input type="text"/>
YEAR:	<input type="text"/>	YEAR:	<input type="text"/>

AGE:

YEARS: MONTHS: DAYS:

GENDER:

EPITAPH OR SCRIPT: **J. M.**

EPITAPH OR SCRIPT (CONT):

MILITARY MARKER: -

Marker Plot Type: **Single**

Marker Description: **Footstone**

Family Plot ID: -

Family Plot Name:

Associated Markers, IDs:
(for this individual) **LSR077**

Associated Individuals, IDs:
(other individuals)



Map / Marker ID: **LSR078**

Individual Plot ID: **LSR078**

GPS (wgs84-18N) lat: **N44° 3' 34.608"** long: **W75° 36' 29.150**

Cemetery: **Lake School Road, Gormley Road**

Context: **Contiguous**

Plot Placement: **In Rows**

Grade Slope: **Cross Slope**

Exposure: **Open**

Plot Accessories: -

General Comments: -

Additional Information:

References:

CEMETERY INTEREST FORM

(PAGE 2 OF 2)

Marker ID: LSR078



Myers	

PUBLIC WORKS
ENVIRONMENTAL DIVISION
FORT DRUM, NEW YORK





CEMETERY INTEREST FORM

(PAGE 1 OF 2)

PUBLIC WORKS, ENVIRONMENTAL DIVISION
FORT DRUM, NEW YORK

FIRST NAME:	Lois
MIDDLE NAME:	M
LAST NAME:	Myers
MAIDEN NAME:	

<i>BIRTH DATE:</i>		<i>DEATH DATE:</i>	
DAY:		DAY:	
MONTH:		MONTH:	
YEAR:	1853	YEAR:	1900

<i>AGE:</i>			
YEARS:	47	MONTHS:	
		DAYS:	

GENDER:	
---------	--

EPITAPH OR SCRIPT:	LOIS M. (top) / MYERS / 1853 - 1900
--------------------	-------------------------------------

EPITAPH OR SCRIPT (CONT):	
---------------------------	--

MILITARY MARKER	-
-----------------	---

Marker Plot Type:	Single
-------------------	--------

Marker Description	Headstone
--------------------	-----------

Family Plot ID:	-
-----------------	---

Family Plot Name:	
-------------------	--

Associated Markers, IDs: (for this individual)	-
---	---

Associated Individuals, IDs: (other individuals)	
---	--



Map / Marker ID:	LSR079
------------------	---------------

Individual Plot ID:	LSR079
---------------------	---------------

GPS (wgs84-18N)	lat: N44° 3' 34.606" long: W75° 36' 29.247
-----------------	--

Cemetery:	Lake School Road, Gormley Road
-----------	--------------------------------

Context:	Contiguous
----------	------------

Plot Placement:	In Rows
-----------------	---------

Grade Slope:	Cross Slope
--------------	-------------

Exposure:	Open
-----------	------

Plot Accessories:	-
-------------------	---

General Comments:	-
-------------------	---

Additional Information:	
-------------------------	--

References:	
-------------	--

CEMETERY INTEREST FORM

(PAGE 2 OF 2)

Marker ID: LSR079



Lois	M
Myers	

PUBLIC WORKS
ENVIRONMENTAL DIVISION
FORT DRUM, NEW YORK





CEMETERY INTEREST FORM

(PAGE 1 OF 2)

PUBLIC WORKS, ENVIRONMENTAL DIVISION
FORT DRUM, NEW YORK

FIRST NAME:	Elta
MIDDLE NAME:	E
LAST NAME:	Myers
MAIDEN NAME:	

<i>BIRTH DATE:</i>		<i>DEATH DATE:</i>	
DAY:		DAY:	
MONTH:		MONTH:	
YEAR:	1886	YEAR:	1895

<i>AGE:</i>			
YEARS:	9	MONTHS:	
		DAYS:	

GENDER:	F
---------	----------

EPITAPH OR SCRIPT:	ELTA E. (top) / MYERS / 1886 - 1895
--------------------	-------------------------------------

EPITAPH OR SCRIPT (CONT):	
---------------------------	--

MILITARY MARKER	-
-----------------	---

Marker Plot Type:	Single
-------------------	--------

Marker Description	Headstone
--------------------	-----------

Family Plot ID:	-
-----------------	---

Family Plot Name:	
-------------------	--

Associated Markers, IDs: (for this individual)	-
---	---

Associated Individuals, IDs: (other individuals)	
---	--



Map / Marker ID:	LSR080
------------------	---------------

Individual Plot ID:	LSR080
---------------------	---------------

GPS (wgs84-18N)	lat: N44° 3' 34.628" long: W75° 36' 29.269"
-----------------	---

Cemetery:	Lake School Road, Gormley Road
-----------	--------------------------------

Context:	Contiguous
----------	------------

Plot Placement:	In Rows
-----------------	---------

Grade Slope:	Cross Slope
--------------	-------------

Exposure:	Tree Overhang
-----------	---------------

Plot Accessories:	-
-------------------	---

General Comments:	-
-------------------	---

Additional Information:	
-------------------------	--

References:	
-------------	--

CEMETERY INTEREST FORM

(PAGE 2 OF 2)

Marker ID: LSR080



Elta	E
Myers	

PUBLIC WORKS
ENVIRONMENTAL DIVISION
FORT DRUM, NEW YORK





CEMETERY INTEREST FORM

(PAGE 1 OF 2)

PUBLIC WORKS, ENVIRONMENTAL DIVISION
FORT DRUM, NEW YORK

FIRST NAME:	Parker
MIDDLE NAME:	
LAST NAME:	Wyth / Wyeth
MAIDEN NAME:	

BIRTH DATE:

DEATH DATE:

DAY:		DAY:	26
MONTH:		MONTH:	March
YEAR:		YEAR:	1861

AGE:

YEARS:	31	MONTHS:		DAYS:	
--------	----	---------	--	-------	--

GENDER:	M
---------	---

EPITAPH OR SCRIPT:	PARKER WYTH / DIED / March 26, 1861 / AE 31 yrs / Always remembered
--------------------	---

EPITAPH OR SCRIPT (CONT):

MILITARY MARKER	-
-----------------	---

Marker Plot Type:	Single
-------------------	--------

Marker Description	Headstone
--------------------	-----------

Family Plot ID:	-
-----------------	---

Family Plot Name:	
-------------------	--

Associated Markers, IDs: (for this individual)	LSR082
---	--------

Associated Individuals, IDs: (other individuals)	
---	--



Map / Marker ID:	LSR081
------------------	---------------

Individual Plot ID:	LSR081
---------------------	---------------

GPS (wgs84-18N)	lat: N44° 3' 34.219" long: W75° 36' 29.026
-----------------	--

Cemetery:	Lake School Road, Gormley Road
-----------	--------------------------------

Context:	Contiguous
----------	------------

Plot Placement:	In Rows
-----------------	---------

Grade Slope:	Positive
--------------	----------

Exposure:	Open
-----------	------

Plot Accessories:	-
-------------------	---

General Comments:	Possible alternately spelled last name.
-------------------	---

Additional Information:	
-------------------------	--

References:	
-------------	--

CEMETERY INTEREST FORM

(PAGE 2 OF 2)

Marker ID: LSR081



Parker

Wyth / Wyeth

PUBLIC WORKS
ENVIRONMENTAL DIVISION
FORT DRUM, NEW YORK





CEMETERY INTEREST FORM

(PAGE 1 OF 2)

PUBLIC WORKS, ENVIRONMENTAL DIVISION
FORT DRUM, NEW YORK

FIRST NAME:	
MIDDLE NAME:	
LAST NAME:	Wyth / Wyeth
MAIDEN NAME:	

BIRTH DATE:

DEATH DATE:

DAY:

DAY:

MONTH:

MONTH:

YEAR:

YEAR:

AGE:

YEARS: MONTHS: DAYS:

GENDER:

EPITAPH OR SCRIPT: P. W.

EPITAPH OR SCRIPT (CONT):

MILITARY MARKER: -

Marker Plot Type: Single

Marker Description: Footstone

Family Plot ID: -

Family Plot Name:

Associated Markers, IDs: LSR081
(for this individual)

Associated Individuals, IDs:
(other individuals)



Map / Marker ID: LSR082

Individual Plot ID: LSR082

GPS (wgs84-18N) lat: N44° 3' 34.249" long: W75° 36' 28.966

Cemetery: Lake School Road, Gormley Road

Context: Contiguous

Plot Placement: In Rows

Grade Slope: Positive

Exposure: Open

Plot Accessories: -

General Comments: -

Additional Information:

References:

CEMETERY INTEREST FORM

Marker ID: LSR082

(PAGE 2 OF 2)



Wyth / Wyeth	

PUBLIC WORKS
ENVIRONMENTAL DIVISION
FORT DRUM, NEW YORK





CEMETERY INTEREST FORM

(PAGE 1 OF 2)

PUBLIC WORKS, ENVIRONMENTAL DIVISION
FORT DRUM, NEW YORK

FIRST NAME:	Mary
MIDDLE NAME:	M
LAST NAME:	Townsend
MAIDEN NAME:	

BIRTH DATE:

DEATH DATE:

DAY:		DAY:	2
MONTH:		MONTH:	November
YEAR:		YEAR:	1861

AGE:

YEARS:	27	MONTHS:		DAYS:	
--------	----	---------	--	-------	--

GENDER:	F
---------	---

EPITAPH OR SCRIPT:	MARY M, / WIFE OF / CHAS. H. TOWNSEND. / DIED / Nov. 2, 1861, / AE. 27 y'rs.
--------------------	--

EPITAPH OR SCRIPT (CONT):	
---------------------------	--

MILITARY MARKER	-
-----------------	---

Marker Plot Type:	Single
-------------------	--------

Marker Description	Headstone
--------------------	-----------

Family Plot ID:	-
-----------------	---

Family Plot Name:	
-------------------	--

Associated Markers, IDs: (for this individual)	LSR084
---	--------

Associated Individuals, IDs: (other individuals)	LSR226
---	--------



Map / Marker ID:	LSR083
------------------	---------------

Individual Plot ID:	LSR083
---------------------	---------------

GPS (wgs84-18N)	lat: N44° 3' 34.260" long: W75° 36' 29.068
-----------------	--

Cemetery:	Lake School Road, Gormley Road
-----------	--------------------------------

Context:	Contiguous
----------	------------

Plot Placement:	In Rows
-----------------	---------

Grade Slope:	Positive
--------------	----------

Exposure:	Open
-----------	------

Plot Accessories:	-
-------------------	---

General Comments:	-
-------------------	---

Additional Information:	
-------------------------	--

References:	
-------------	--

CEMETERY INTEREST FORM

(PAGE 2 OF 2)

Marker ID: LSR083



Mary	M
Townsend	

PUBLIC WORKS
ENVIRONMENTAL DIVISION
FORT DRUM, NEW YORK





CEMETERY INTEREST FORM

(PAGE 1 OF 2)

PUBLIC WORKS, ENVIRONMENTAL DIVISION
FORT DRUM, NEW YORK

FIRST NAME:

MIDDLE NAME:

LAST NAME: **Townsend**

MAIDEN NAME:

BIRTH DATE: DAY: MONTH: YEAR:

DEATH DATE: DAY: MONTH: YEAR:

AGE: YEARS: MONTHS: DAYS:

GENDER:

EPITAPH OR SCRIPT: **M. M. T.**

EPITAPH OR SCRIPT (CONT):

MILITARY MARKER:

Marker Plot Type: **Single**

Marker Description: **Footstone**

Family Plot ID:

Family Plot Name:

Associated Markers, IDs: **LSR083**

(for this individual)

Associated Individuals, IDs:

(other individuals)



Map / Marker ID: **LSR084**

Individual Plot ID: **LSR084**

GPS (wgs84-18N) lat: **N44° 3' 34.294"** long: **W75° 36' 29.014"**

Cemetery: **Lake School Road, Gormley Road**

Context: **Contiguous**

Plot Placement: **In Rows**

Grade Slope: **Positive**

Exposure: **Open**

Plot Accessories:

General Comments:

Additional Information:

References:

CEMETERY INTEREST FORM

(PAGE 2 OF 2)

Marker ID: LSR084



Townsend	

PUBLIC WORKS
ENVIRONMENTAL DIVISION
FORT DRUM, NEW YORK





CEMETERY INTEREST FORM

(PAGE 1 OF 2)

PUBLIC WORKS, ENVIRONMENTAL DIVISION
FORT DRUM, NEW YORK

FIRST NAME:	Betsey
MIDDLE NAME:	A
LAST NAME:	Coutermout
MAIDEN NAME:	

BIRTH DATE:

DEATH DATE:

DAY:		DAY:	29
MONTH:		MONTH:	August
YEAR:		YEAR:	1857

AGE:

YEARS:	29	MONTHS:		DAYS:	
--------	----	---------	--	-------	--

GENDER:	F
---------	----------

EPITAPH OR SCRIPT:	BETSEY A. / WIFE OF / Wm E. COUTERMOUT, / DIED / Aug. 29, 1857, / AE. 29 y'rs.
--------------------	--

EPITAPH OR SCRIPT (CONT):	
---------------------------	--

MILITARY MARKER	-
-----------------	---

Marker Plot Type:	Single
-------------------	--------

Marker Description	Headstone
--------------------	-----------

Family Plot ID:	-
-----------------	---

Family Plot Name:	
-------------------	--

Associated Markers, IDs: (for this individual)	LSR086
---	--------

Associated Individuals, IDs: (other individuals)	
---	--



Map / Marker ID:	LSR085
------------------	---------------

Individual Plot ID:	LSR085
---------------------	---------------

GPS (wgs84-18N)	lat: N44° 3' 34.283" long: W75° 36' 29.105
-----------------	--

Cemetery:	Lake School Road, Gormley Road
-----------	--------------------------------

Context:	Contiguous
----------	------------

Plot Placement:	In Rows
-----------------	---------

Grade Slope:	Positive
--------------	----------

Exposure:	Open
-----------	------

Plot Accessories:	-
-------------------	---

General Comments:	-
-------------------	---

Additional Information:	
-------------------------	--

References:	
-------------	--

CEMETERY INTEREST FORM

(PAGE 2 OF 2)

Marker ID: LSR085



Betsey	A
Coutermout	

PUBLIC WORKS
ENVIRONMENTAL DIVISION
FORT DRUM, NEW YORK





CEMETERY INTEREST FORM

(PAGE 1 OF 2)

PUBLIC WORKS, ENVIRONMENTAL DIVISION
FORT DRUM, NEW YORK

FIRST NAME:	
MIDDLE NAME:	
LAST NAME:	Coutermout
MAIDEN NAME:	

BIRTH DATE:

DEATH DATE:

DAY:

DAY:

MONTH:

MONTH:

YEAR:

YEAR:

AGE:

YEARS: MONTHS: DAYS:

GENDER:

EPITAPH OR SCRIPT: B. A. C.

EPITAPH OR SCRIPT (CONT):

MILITARY MARKER: -

Marker Plot Type: Single

Marker Description: Footstone

Family Plot ID: -

Family Plot Name:

Associated Markers, IDs: LSR085
(for this individual)

Associated Individuals, IDs:
(other individuals)



Map / Marker ID: **LSR086**

Individual Plot ID: **LSR086**

GPS (wgs84-18N) lat: N44° 3' 34.324" long: W75° 36' 29.049

Cemetery: Lake School Road, Gormley Road

Context: Contiguous

Plot Placement: In Rows

Grade Slope: Positive

Exposure: Open

Plot Accessories: -

General Comments: -

Additional Information:

References:

CEMETERY INTEREST FORM

Marker ID: LSR086

(PAGE 2 OF 2)



Coutermout	

PUBLIC WORKS
ENVIRONMENTAL DIVISION
FORT DRUM, NEW YORK



--	--

--	--



CEMETERY INTEREST FORM

(PAGE 1 OF 2)

PUBLIC WORKS, ENVIRONMENTAL DIVISION
FORT DRUM, NEW YORK

FIRST NAME:	Eliza
MIDDLE NAME:	E.
LAST NAME:	Wyth / Wyeth
MAIDEN NAME:	

BIRTH DATE:

DEATH DATE:

DAY:		DAY:	16
MONTH:		MONTH:	February
YEAR:		YEAR:	1854

AGE:

YEARS:		MONTHS:		DAYS:	
--------	--	---------	--	-------	--

GENDER:	F
---------	----------

EPITAPH OR SCRIPT:	ELIZA E. / WIFE OF / GAD WYETH / DIED / Feb. 16, 1854 / ... (illegible / buried) ...
--------------------	---

EPITAPH OR SCRIPT (CONT):

MILITARY MARKER	-
-----------------	---

Marker Plot Type:	Single
-------------------	---------------

Marker Description	Headstone
--------------------	------------------

Family Plot ID:	-
-----------------	---

Family Plot Name:	
-------------------	--

Associated Markers, IDs: (for this individual)	LSR088
---	---------------

Associated Individuals, IDs: (other individuals)	LSR089
---	---------------



Map / Marker ID:	LSR087
------------------	---------------

Individual Plot ID:	LSR087
---------------------	---------------

GPS (wgs84-18N)	lat: N44° 3' 34.319" long: W75° 36' 29.144
-----------------	--

Cemetery:	Lake School Road, Gormley Road
-----------	---------------------------------------

Context:	Contiguous
----------	-------------------

Plot Placement:	In Rows
-----------------	----------------

Grade Slope:	Positive
--------------	-----------------

Exposure:	Open
-----------	-------------

Plot Accessories:	-
-------------------	---

General Comments:	Possible alternately spelled last name.
-------------------	--

Additional Information:	
-------------------------	--

References:	
-------------	--

CEMETERY INTEREST FORM

(PAGE 2 OF 2)

Marker ID: LSR087



Eliza	E.
Wyth / Wyeth	

PUBLIC WORKS
ENVIRONMENTAL DIVISION
FORT DRUM, NEW YORK





CEMETERY INTEREST FORM

(PAGE 1 OF 2)

PUBLIC WORKS, ENVIRONMENTAL DIVISION
FORT DRUM, NEW YORK

FIRST NAME:

MIDDLE NAME:

LAST NAME: **Wyth / Wyeth**

MAIDEN NAME:

BIRTH DATE:

DEATH DATE:

DAY:	<input type="text"/>	DAY:	<input type="text"/>
MONTH:	<input type="text"/>	MONTH:	<input type="text"/>
YEAR:	<input type="text"/>	YEAR:	<input type="text"/>

AGE:

YEARS: MONTHS: DAYS:

GENDER:

EPITAPH OR SCRIPT: **E. E. W.**

EPITAPH OR SCRIPT (CONT):

MILITARY MARKER: -

Marker Plot Type: **Single**

Marker Description: **Footstone**

Family Plot ID: -

Family Plot Name:

Associated Markers, IDs:
(for this individual) **LSR087**

Associated Individuals, IDs:
(other individuals)



Map / Marker ID: **LSR088**

Individual Plot ID: **LSR088**

GPS (wgs84-18N) lat: **N44° 3' 34.356"** long: **W75° 36' 29.080**

Cemetery: **Lake School Road, Gormley Road**

Context: **Contiguous**

Plot Placement: **In Rows**

Grade Slope: **Positive**

Exposure: **Open**

Plot Accessories: -

General Comments: -

Additional Information:

References:

CEMETERY INTEREST FORM

Marker ID: LSR088

(PAGE 2 OF 2)



Wyth / Wyeth	

PUBLIC WORKS
ENVIRONMENTAL DIVISION
FORT DRUM, NEW YORK





CEMETERY INTEREST FORM

(PAGE 1 OF 2)

PUBLIC WORKS, ENVIRONMENTAL DIVISION
FORT DRUM, NEW YORK

FIRST NAME:	Gad
MIDDLE NAME:	
LAST NAME:	Wyth / Wyeth
MAIDEN NAME:	

BIRTH DATE:

DEATH DATE:

DAY:		DAY:	1
MONTH:		MONTH:	August
YEAR:		YEAR:	1858

AGE:

YEARS:	63	MONTHS:		DAYS:	
--------	----	---------	--	-------	--

GENDER:	M
---------	---

EPITAPH OR SCRIPT:	GAD WYETH / DIED / Aug. 1, 1858, / AE 63 y'rs. / The pilgrim has gone home to his rest
--------------------	--

EPITAPH OR SCRIPT (CONT):

MILITARY MARKER

-

Marker Plot Type:

Single

Marker Description

Headstone

Family Plot ID:

-

Family Plot Name:

Associated Markers, IDs:

LSR094

(for this individual)

Associated Individuals, IDs:

LSR087

(other individuals)



Map / Marker ID:	LSR089
------------------	---------------

Individual Plot ID:	LSR089
---------------------	---------------

GPS (wgs84-18N)	lat: N44° 3' 34.350" long: W75° 36' 29.177
-----------------	--

Cemetery:	Lake School Road, Gormley Road
-----------	--------------------------------

Context:	Contiguous
----------	------------

Plot Placement:	In Rows
-----------------	---------

Grade Slope:	Positive
--------------	----------

Exposure:	Open
-----------	------

Plot Accessories:	-
-------------------	---

General Comments:	Possible alternately spelled last name.
-------------------	---

Additional Information:

References:

CEMETERY INTEREST FORM

(PAGE 2 OF 2)

Marker ID: LSR089



Gad	
Wyth / Wyeth	

PUBLIC WORKS
ENVIRONMENTAL DIVISION
FORT DRUM, NEW YORK





CEMETERY INTEREST FORM

(PAGE 1 OF 2)

PUBLIC WORKS, ENVIRONMENTAL DIVISION
FORT DRUM, NEW YORK

FIRST NAME:	Thaddeus
MIDDLE NAME:	
LAST NAME:	Olds
MAIDEN NAME:	

BIRTH DATE:

DEATH DATE:

DAY:		DAY:	14
MONTH:		MONTH:	April
YEAR:		YEAR:	1870

AGE:

YEARS:	51	MONTHS:	5	DAYS:	29
--------	----	---------	---	-------	----

GENDER:	M
---------	---

EPITAPH OR SCRIPT:	THADDEUS OLDS / DIED / Apr. 14, 1870, / AE. 51 y's 5m's / & 29 d's.
--------------------	---

EPITAPH OR SCRIPT (CONT):

MILITARY MARKER

-

Marker Plot Type:

Single

Marker Description

Headstone

Family Plot ID:

-

Family Plot Name:

Associated Markers, IDs:

-

(for this individual)

Associated Individuals, IDs:

LSR091a, LSR091b

(other individuals)



Map / Marker ID:	LSR090
------------------	---------------

Individual Plot ID:	LSR090
---------------------	---------------

GPS (wgs84-18N)	lat: N44° 3' 34.390" long: W75° 36' 29.219
-----------------	--

Cemetery:	Lake School Road, Gormley Road
-----------	--------------------------------

Context:	Contiguous
----------	------------

Plot Placement:	In Rows
-----------------	---------

Grade Slope:	Positive
--------------	----------

Exposure:	Open
-----------	------

Plot Accessories:	-
-------------------	---

General Comments:	-
-------------------	---

Additional Information:

References:

CEMETERY INTEREST FORM

(PAGE 2 OF 2)

Marker ID: LSR090



Thaddeus

Olds

PUBLIC WORKS
ENVIRONMENTAL DIVISION
FORT DRUM, NEW YORK





CEMETERY INTEREST FORM

(PAGE 1 OF 2)

PUBLIC WORKS, ENVIRONMENTAL DIVISION
FORT DRUM, NEW YORK

FIRST NAME:	Perley
MIDDLE NAME:	D
LAST NAME:	Olds
MAIDEN NAME:	

<i>BIRTH DATE:</i>		<i>DEATH DATE:</i>	
DAY:		DAY:	8
MONTH:		MONTH:	November
YEAR:		YEAR:	1879

<i>AGE:</i>			
YEARS:	3	DAYS:	17
MONTHS:	2		

GENDER:	M
---------	----------

EPITAPH OR SCRIPT:	PERLEY D. / Son of / Thaddius & Marilla / OLDS / Died Nov. 8, 1879, / AE. 3yrs. 2mos. & 17ds. / (Suffered ?) on earth to bloom in hea / ven / INFANT. / Died 1879.
--------------------	--

EPITAPH OR SCRIPT (CONT):	
---------------------------	--

MILITARY MARKER	-
-----------------	---

Marker Plot Type:	Double
-------------------	--------

Marker Description	Headstone
--------------------	-----------

Family Plot ID:	-
-----------------	---

Family Plot Name:	
-------------------	--

Associated Markers, IDs: (for this individual)	LSR092
---	--------

Associated Individuals, IDs: (other individuals)	LSR090, LSR091b
---	-----------------



Map / Marker ID:	LSR091
-------------------------	---------------

Individual Plot ID:	LSR091a
---------------------	----------------

GPS (wgs84-18N)	lat: N44° 3' 34.432" long: W75° 36' 29.265"
-----------------	---

Cemetery:	Lake School Road, Gormley Road
-----------	--------------------------------

Context:	Contiguous
----------	------------

Plot Placement:	In Rows
-----------------	---------

Grade Slope:	Positive
--------------	----------

Exposure:	Open
-----------	------

Plot Accessories:	-
-------------------	---

General Comments:	-
-------------------	---

Additional Information:	
-------------------------	--

References:	
-------------	--

CEMETERY INTEREST FORM

(PAGE 2 OF 2)

Marker ID: LSR091



Perley	D
Olds	

PUBLIC WORKS
ENVIRONMENTAL DIVISION
FORT DRUM, NEW YORK





CEMETERY INTEREST FORM

(PAGE 1 OF 2)

PUBLIC WORKS, ENVIRONMENTAL DIVISION
FORT DRUM, NEW YORK

FIRST NAME:	(Infant)
MIDDLE NAME:	
LAST NAME:	Olds
MAIDEN NAME:	

BIRTH DATE:

DEATH DATE:

DAY:		DAY:	
MONTH:		MONTH:	
YEAR:	1879	YEAR:	1879

AGE:

YEARS:	0	MONTHS:		DAYS:	
--------	---	---------	--	-------	--

GENDER:	
---------	--

EPITAPH OR SCRIPT:	PERLEY D. / Son of / Thaddius & Marilla / OLDS / Died Nov. 8, 1879, / AE. 3yrs. 2mos. & 17ds. / (Suffered ?) on earth to bloom in hea / ven / INFANT. / Died 1879.
--------------------	--

EPITAPH OR SCRIPT (CONT):	
---------------------------	--

MILITARY MARKER	-
-----------------	---

Marker Plot Type:	Double
-------------------	--------

Marker Description	Headstone
--------------------	-----------

Family Plot ID:	-
-----------------	---

Family Plot Name:	
-------------------	--

Associated Markers, IDs: (for this individual)	LSR092
---	--------

Associated Individuals, IDs: (other individuals)	LSR090, LSR091a
---	-----------------



Map / Marker ID:	LSR091
-------------------------	---------------

Individual Plot ID:	LSR091b
---------------------	----------------

GPS (wgs84-18N)	lat: N44° 3' 34.432" long: W75° 36' 29.265"
-----------------	---

Cemetery:	Lake School Road, Gormley Road
-----------	--------------------------------

Context:	Contiguous
----------	------------

Plot Placement:	In Rows
-----------------	---------

Grade Slope:	Positive
--------------	----------

Exposure:	Open
-----------	------

Plot Accessories:	-
-------------------	---

General Comments:	-
-------------------	---

Additional Information:	
-------------------------	--

References:	
-------------	--

CEMETERY INTEREST FORM

(PAGE 2 OF 2)

Marker ID: LSR091



(Infant)	
Olds	

PUBLIC WORKS
ENVIRONMENTAL DIVISION
FORT DRUM, NEW YORK





CEMETERY INTEREST FORM

(PAGE 1 OF 2)

PUBLIC WORKS, ENVIRONMENTAL DIVISION
FORT DRUM, NEW YORK

FIRST NAME:

MIDDLE NAME:

LAST NAME: **Olds**

MAIDEN NAME:

BIRTH DATE:

DEATH DATE:

DAY:

DAY:

MONTH:

MONTH:

YEAR:

YEAR:

AGE:

YEARS: MONTHS: DAYS:

GENDER:

EPITAPH OR SCRIPT: P. D. O.

EPITAPH OR SCRIPT (CONT):

MILITARY MARKER: -

Marker Plot Type: Single

Marker Description: Footstone

Family Plot ID: -

Family Plot Name:

Associated Markers, IDs: LSR091
(for this individual)

Associated Individuals, IDs:
(other individuals)



Map / Marker ID: **LSR092**

Individual Plot ID: **LSR092**

GPS (wgs84-18N) lat: N44° 3' 34.472" long: W75° 36' 29.205

Cemetery: Lake School Road, Gormley Road

Context: Contiguous

Plot Placement: In Rows

Grade Slope: Positive

Exposure: Open

Plot Accessories: -

General Comments: -

Additional Information:

References:

CEMETERY INTEREST FORM

Marker ID: LSR092

(PAGE 2 OF 2)



Olds	

PUBLIC WORKS
ENVIRONMENTAL DIVISION
FORT DRUM, NEW YORK





CEMETERY INTEREST FORM

(PAGE 1 OF 2)

PUBLIC WORKS, ENVIRONMENTAL DIVISION
FORT DRUM, NEW YORK

FIRST NAME:	Rachel
MIDDLE NAME:	
LAST NAME:	Peeler
MAIDEN NAME:	

BIRTH DATE:

DEATH DATE:

DAY:		DAY:	15
MONTH:		MONTH:	April
YEAR:		YEAR:	1897

AGE:

YEARS:	66	MONTHS:		DAYS:	
--------	----	---------	--	-------	--

GENDER:	F
---------	---

EPITAPH OR SCRIPT:	RACHEL / wife of / DAVID PEELER / DIED / April 15, 1897, / AE. 66 years. / Gone but not forgotten
--------------------	---

EPITAPH OR SCRIPT (CONT):

MILITARY MARKER

-

Marker Plot Type:

Single

Marker Description

Headstone

Family Plot ID:

-

Family Plot Name:


Associated Markers, IDs:

-

(for this individual)

Associated Individuals, IDs:

(other individuals)



Map / Marker ID: **LSR093**

Individual Plot ID: **LSR093**

GPS (wgs84-18N) lat: N44° 3' 34.493" long: W75° 36' 29.326

Cemetery: Lake School Road, Gormley Road

Context: Contiguous

Plot Placement: In Rows

Grade Slope: Positive

Exposure: Open

Plot Accessories: -

General Comments: -

Additional Information:

References:

CEMETERY INTEREST FORM

(PAGE 2 OF 2)

Marker ID: LSR093



Rachel

Peeler

PUBLIC WORKS
ENVIRONMENTAL DIVISION
FORT DRUM, NEW YORK





CEMETERY INTEREST FORM

(PAGE 1 OF 2)

PUBLIC WORKS, ENVIRONMENTAL DIVISION
FORT DRUM, NEW YORK

FIRST NAME:

MIDDLE NAME:

LAST NAME: **Wyth / Wyeth**

MAIDEN NAME:

BIRTH DATE: DAY: MONTH: YEAR:

DEATH DATE: DAY: MONTH: YEAR:

AGE: YEARS: MONTHS: DAYS:

GENDER:

EPITAPH OR SCRIPT: (none / illegible)

EPITAPH OR SCRIPT (CONT):

MILITARY MARKER: -

Marker Plot Type: Single

Marker Description: Footstone

Family Plot ID: -

Family Plot Name:

Associated Markers, IDs: LSR089
(for this individual)

Associated Individuals, IDs:
(other individuals)



Map / Marker ID: **LSR094**

Individual Plot ID: **LSR094**

GPS (wgs84-18N) lat: N44° 3' 34.389" long: W75° 36' 29.117

Cemetery: Lake School Road, Gormley Road

Context: Contiguous

Plot Placement: In Rows

Grade Slope: Positive

Exposure: Open

Plot Accessories: -

General Comments: -

Additional Information:

References:

CEMETERY INTEREST FORM

Marker ID: LSR094

(PAGE 2 OF 2)



PUBLIC WORKS
ENVIRONMENTAL DIVISION
FORT DRUM, NEW YORK

Wyth / Wyeth	



CEMETERY INTEREST FORM

(PAGE 1 OF 2)

PUBLIC WORKS, ENVIRONMENTAL DIVISION
FORT DRUM, NEW YORK

FIRST NAME:	Amoret
MIDDLE NAME:	C
LAST NAME:	Shepard
MAIDEN NAME:	

<i>BIRTH DATE:</i>		<i>DEATH DATE:</i>	
DAY:	<input type="text"/>	DAY:	<input type="text"/>
MONTH:	<input type="text"/>	MONTH:	<input type="text"/>
YEAR:	1852	YEAR:	1904

<i>AGE:</i>			
YEARS:	52	MONTHS:	<input type="text"/>
		DAYS:	<input type="text"/>

GENDER:	F
---------	----------

EPITAPH OR SCRIPT:	(NE face) AMBROSE / 1851 (blank) / AMORET C. HIS WIFE / 1852 - 1904 / JESSE W. THEIR SON / 1896 - 1897 / SHEPARD / (SW face) CATHERINE / 1823 (blank)
--------------------	---

EPITAPH OR SCRIPT (CONT):	
---------------------------	--

MILITARY MARKER	-
-----------------	---

Marker Plot Type:	Family
-------------------	--------

Marker Description	Headstone
--------------------	-----------

Family Plot ID:	LSRFP04
-----------------	---------

Family Plot Name:	Shepard
-------------------	---------

Associated Markers, IDs:	LSR096, LSR097, LSR098, LSR099
(for this individual)	

Associated Individuals, IDs:	LSR095a, LSR095c, LSR095d
(other individuals)	



Map / Marker ID:	LSR095
------------------	---------------

Individual Plot ID:	LSR095b
---------------------	----------------

GPS (wgs84-18N)	lat: N44° 3' 34.044" long: W75° 36' 29.058
-----------------	--

Cemetery:	Lake School Road, Gormley Road
-----------	--------------------------------

Context:	Contiguous
----------	------------

Plot Placement:	In Rows
-----------------	---------

Grade Slope:	Cross Slope
--------------	-------------

Exposure:	Tree Overhang
-----------	---------------

Plot Accessories:	Flowers (planted)
-------------------	-------------------

General Comments:	Located 5.5 Meters E of LSR104.
-------------------	---------------------------------

Additional Information:	
-------------------------	--

References:	
-------------	--

CEMETERY INTEREST FORM



Marker ID: LSR095

(PAGE 2 OF 2)



Amoret	C
Shepard	

PUBLIC WORKS
ENVIRONMENTAL DIVISION
FORT DRUM, NEW YORK





CEMETERY INTEREST FORM

(PAGE 1 OF 2)

PUBLIC WORKS, ENVIRONMENTAL DIVISION
FORT DRUM, NEW YORK

FIRST NAME:	Jesse
MIDDLE NAME:	W
LAST NAME:	Shepard
MAIDEN NAME:	

<i>BIRTH DATE:</i>		<i>DEATH DATE:</i>	
DAY:	<input type="text"/>	DAY:	<input type="text"/>
MONTH:	<input type="text"/>	MONTH:	<input type="text"/>
YEAR:	1896	YEAR:	1897

<i>AGE:</i>			
YEARS:	1	MONTHS:	<input type="text"/>
		DAYS:	<input type="text"/>

GENDER:	M
---------	----------

EPITAPH OR SCRIPT:	(NE face) AMBROSE / 1851 (blank) / AMORET C. HIS WIFE / 1852 - 1904 / JESSE W. THEIR SON / 1896 - 1897 / SHEPARD / (SW face) CATHERINE / 1823 (blank)
--------------------	---

EPITAPH OR SCRIPT (CONT):	
---------------------------	--

MILITARY MARKER	-
-----------------	---

Marker Plot Type:	Family
-------------------	--------

Marker Description	Headstone
--------------------	-----------

Family Plot ID:	LSRFP04
-----------------	---------

Family Plot Name:	Shepard
-------------------	---------

Associated Markers, IDs:	LSR096, LSR097, LSR098, LSR099
(for this individual)	

Associated Individuals, IDs:	LSR095a, LSR095b, LSR095d
(other individuals)	



Map / Marker ID:	LSR095
------------------	---------------

Individual Plot ID:	LSR095c
---------------------	----------------

GPS (wgs84-18N)	lat: N44° 3' 34.044" long: W75° 36' 29.058
-----------------	--

Cemetery:	Lake School Road, Gormley Road
-----------	--------------------------------

Context:	Contiguous
----------	------------

Plot Placement:	In Rows
-----------------	---------

Grade Slope:	Cross Slope
--------------	-------------

Exposure:	Tree Overhang
-----------	---------------

Plot Accessories:	Flowers (planted)
-------------------	-------------------

General Comments:	Located 5.5 Meters E of LSR104.
-------------------	---------------------------------

Additional Information:	
-------------------------	--

References:	
-------------	--

CEMETERY INTEREST FORM



Marker ID: LSR095

(PAGE 2 OF 2)



Jesse	W
Shepard	

PUBLIC WORKS
ENVIRONMENTAL DIVISION
FORT DRUM, NEW YORK





CEMETERY INTEREST FORM

(PAGE 1 OF 2)

PUBLIC WORKS, ENVIRONMENTAL DIVISION
FORT DRUM, NEW YORK

FIRST NAME:	Ambrose
MIDDLE NAME:	
LAST NAME:	Shepard
MAIDEN NAME:	

<i>BIRTH DATE:</i>		<i>DEATH DATE:</i>	
DAY:	<input type="text"/>	DAY:	<input type="text"/>
MONTH:	<input type="text"/>	MONTH:	<input type="text"/>
YEAR:	1851	YEAR:	<input type="text"/>

<i>AGE:</i>			
YEARS:	<input type="text"/>	DAYS:	<input type="text"/>
MONTHS:	<input type="text"/>		

GENDER:	M
---------	---

EPITAPH OR SCRIPT:	(NE face) AMBROSE / 1851 (blank) / AMORET C. HIS WIFE / 1852 - 1904 / JESSE W. THEIR SON / 1896 - 1897 / SHEPARD / (SW face) CATHERINE / 1823 (blank)
--------------------	---

EPITAPH OR SCRIPT (CONT):	
---------------------------	--

MILITARY MARKER	-
-----------------	---

Marker Plot Type:	Family
-------------------	--------

Marker Description	Headstone
--------------------	-----------

Family Plot ID:	LSRFP04
-----------------	---------

Family Plot Name:	Shepard
-------------------	---------

Associated Markers, IDs:	LSR096, LSR097, LSR098, LSR099
(for this individual)	

Associated Individuals, IDs:	LSR095b, LSR095c, LSR095d
(other individuals)	



Map / Marker ID:	LSR095
------------------	---------------

Individual Plot ID:	LSR095a
---------------------	----------------

GPS (wgs84-18N)	lat: N44° 3' 34.044" long: W75° 36' 29.058
-----------------	--

Cemetery:	Lake School Road, Gormley Road
-----------	--------------------------------

Context:	Contiguous
----------	------------

Plot Placement:	In Rows
-----------------	---------

Grade Slope:	Cross Slope
--------------	-------------

Exposure:	Tree Overhang
-----------	---------------

Plot Accessories:	Flowers (planted)
-------------------	-------------------

General Comments:	Located 5.5 Meters E of LSR104.
-------------------	---------------------------------

Additional Information:	
-------------------------	--

References:	
-------------	--

CEMETERY INTEREST FORM

Marker ID: LSR095



(PAGE 2 OF 2)



Ambrose

Shepard

PUBLIC WORKS
ENVIRONMENTAL DIVISION
FORT DRUM, NEW YORK





CEMETERY INTEREST FORM

(PAGE 1 OF 2)

PUBLIC WORKS, ENVIRONMENTAL DIVISION
FORT DRUM, NEW YORK

FIRST NAME:	Catherine
MIDDLE NAME:	
LAST NAME:	Shepard
MAIDEN NAME:	

<i>BIRTH DATE:</i>		<i>DEATH DATE:</i>	
DAY:	<input type="text"/>	DAY:	<input type="text"/>
MONTH:	<input type="text"/>	MONTH:	<input type="text"/>
YEAR:	1823	YEAR:	<input type="text"/>

<i>AGE:</i>			
YEARS:	<input type="text"/>	DAYS:	<input type="text"/>
MONTHS:	<input type="text"/>		

GENDER:	F
---------	----------

EPITAPH OR SCRIPT:	(NE face) AMBROSE / 1851 (blank) / AMORET C. HIS WIFE / 1852 - 1904 / JESSE W. THEIR SON / 1896 - 1897 / SHEPARD / (SW face) CATHERINE / 1823 (blank)
--------------------	---

EPITAPH OR SCRIPT (CONT):	
---------------------------	--

MILITARY MARKER	-
-----------------	---

Marker Plot Type:	Family
-------------------	--------

Marker Description	Headstone
--------------------	-----------

Family Plot ID:	LSRFP04
-----------------	---------

Family Plot Name:	Shepard
-------------------	---------

Associated Markers, IDs:	LSR096, LSR097, LSR098, LSR099
(for this individual)	

Associated Individuals, IDs:	LSR095a, LSR095b, LSR095c
(other individuals)	



Map / Marker ID:	LSR095
------------------	---------------

Individual Plot ID:	LSR095d
---------------------	----------------

GPS (wgs84-18N)	lat: N44° 3' 34.044" long: W75° 36' 29.058
-----------------	--

Cemetery:	Lake School Road, Gormley Road
-----------	--------------------------------

Context:	Contiguous
----------	------------

Plot Placement:	In Rows
-----------------	---------

Grade Slope:	Cross Slope
--------------	-------------

Exposure:	Tree Overhang
-----------	---------------

Plot Accessories:	Flowers (planted)
-------------------	-------------------

General Comments:	Located 5.5 Meters E of LSR104.
-------------------	---------------------------------

Additional Information:	
-------------------------	--

References:	
-------------	--

CEMETERY INTEREST FORM

Marker ID: LSR095


(PAGE 2 OF 2)



Catherine

Shepard

PUBLIC WORKS
ENVIRONMENTAL DIVISION
FORT DRUM, NEW YORK





CEMETERY INTEREST FORM

(PAGE 1 OF 2)

PUBLIC WORKS, ENVIRONMENTAL DIVISION
FORT DRUM, NEW YORK

FIRST NAME:

MIDDLE NAME:

LAST NAME: **Shepard**

MAIDEN NAME:

BIRTH DATE: DAY: MONTH: YEAR:

DEATH DATE: DAY: MONTH: YEAR:

AGE: YEARS: MONTHS: DAYS:

GENDER:

EPITAPH OR SCRIPT: **MOTHER**

EPITAPH OR SCRIPT (CONT):

MILITARY MARKER: -

Marker Plot Type: **Single**

Marker Description: **(Unknown)**

Family Plot ID: **LSRFP04**

Family Plot Name: **Shepard**

Associated Markers, IDs: **LSR095**

(for this individual)

Associated Individuals, IDs:

(other individuals)



Map / Marker ID: **LSR096**

Individual Plot ID: **LSR096**

GPS (wgs84-18N) lat: **N44° 3' 34.041"** long: **W75° 36' 29.014**

Cemetery: **Lake School Road, Gormley Road**

Context: **Contiguous**

Plot Placement: **In Rows**

Grade Slope: **Cross Slope**

Exposure: **Tree Overhang**

Plot Accessories: **-**

General Comments: **Located at SE edge of plot (last in line)**

Additional Information:

References:

CEMETERY INTEREST FORM

Marker ID: LSR096

(PAGE 2 OF 2)



Shepard	

PUBLIC WORKS
ENVIRONMENTAL DIVISION
FORT DRUM, NEW YORK





CEMETERY INTEREST FORM

(PAGE 1 OF 2)

PUBLIC WORKS, ENVIRONMENTAL DIVISION
FORT DRUM, NEW YORK

FIRST NAME:	<input type="text"/>
MIDDLE NAME:	<input type="text"/>
LAST NAME:	Shepard
MAIDEN NAME:	<input type="text"/>

<i>BIRTH DATE:</i>		<i>DEATH DATE:</i>	
DAY:	<input type="text"/>	DAY:	<input type="text"/>
MONTH:	<input type="text"/>	MONTH:	<input type="text"/>
YEAR:	<input type="text"/>	YEAR:	<input type="text"/>

<i>AGE:</i>					
YEARS:	<input type="text"/>	MONTHS:	<input type="text"/>	DAYS:	<input type="text"/>

GENDER:	<input type="text"/>
---------	----------------------

EPITAPH OR SCRIPT:	AMBROSE
--------------------	---------

EPITAPH OR SCRIPT (CONT):	<input type="text"/>
---------------------------	----------------------

MILITARY MARKER	-
-----------------	---

Marker Plot Type:	Single
-------------------	--------

Marker Description	(Unknown)
--------------------	-----------

Family Plot ID:	LSRFP04
-----------------	---------

Family Plot Name:	Shepard
-------------------	---------

Associated Markers, IDs:	LSR095
(for this individual)	

Associated Individuals, IDs:	
(other individuals)	



Map / Marker ID:	LSR097
------------------	---------------

Individual Plot ID:	LSR097
---------------------	---------------

GPS (wgs84-18N)	lat: N44° 3' 34.061" long: W75° 36' 29.036
-----------------	--

Cemetery:	Lake School Road, Gormley Road
-----------	--------------------------------

Context:	Contiguous
----------	------------

Plot Placement:	In Rows
-----------------	---------

Grade Slope:	Cross Slope
--------------	-------------

Exposure:	Tree Overhang
-----------	---------------

Plot Accessories:	-
-------------------	---

General Comments:	Located 2nd from SE edge of plot.
-------------------	-----------------------------------

Additional Information:	<input type="text"/>
-------------------------	----------------------

References:	<input type="text"/>
-------------	----------------------

CEMETERY INTEREST FORM

Marker ID: LSR097

(PAGE 2 OF 2)



Shepard	

PUBLIC WORKS
ENVIRONMENTAL DIVISION
FORT DRUM, NEW YORK





CEMETERY INTEREST FORM

(PAGE 1 OF 2)

PUBLIC WORKS, ENVIRONMENTAL DIVISION
FORT DRUM, NEW YORK

FIRST NAME:

MIDDLE NAME:

LAST NAME: **Shepard**

MAIDEN NAME:

BIRTH DATE: DAY: MONTH: YEAR:

DEATH DATE: DAY: MONTH: YEAR:

AGE: YEARS: MONTHS: DAYS:

GENDER:

EPITAPH OR SCRIPT: **AMORET**

EPITAPH OR SCRIPT (CONT):

MILITARY MARKER:

Marker Plot Type: **Single**

Marker Description: **(Unknown)**

Family Plot ID: **LSRFP04**

Family Plot Name: **Shepard**

Associated Markers, IDs: **LSR095**

(for this individual)

Associated Individuals, IDs:

(other individuals)



Map / Marker ID: **LSR098**

Individual Plot ID: **LSR098**

GPS (wgs84-18N) lat: **N44° 3' 34.080"** long: **W75° 36' 29.058**

Cemetery: **Lake School Road, Gormley Road**

Context: **Contiguous**

Plot Placement: **In Rows**

Grade Slope: **Cross Slope**

Exposure: **Tree Overhang**

Plot Accessories:

General Comments: **Located 3rd from SE edge of plot.**

Additional Information:

References:

CEMETERY INTEREST FORM

Marker ID: LSR098

(PAGE 2 OF 2)



Shepard	

PUBLIC WORKS
ENVIRONMENTAL DIVISION
FORT DRUM, NEW YORK





CEMETERY INTEREST FORM

(PAGE 1 OF 2)

PUBLIC WORKS, ENVIRONMENTAL DIVISION
FORT DRUM, NEW YORK

FIRST NAME:

MIDDLE NAME:

LAST NAME: **Shepard**

MAIDEN NAME:

BIRTH DATE: DAY: MONTH: YEAR:

DEATH DATE: DAY: MONTH: YEAR:

AGE: YEARS: MONTHS: DAYS:

GENDER:

EPITAPH OR SCRIPT: **JESSE**

EPITAPH OR SCRIPT (CONT):

MILITARY MARKER: -

Marker Plot Type: **Single**

Marker Description: **(Unknown)**

Family Plot ID: **LSRFP04**

Family Plot Name: **Shepard**

Associated Markers, IDs: **LSR095**

(for this individual)

Associated Individuals, IDs:

(other individuals)



Map / Marker ID: **LSR099**

Individual Plot ID: **LSR099**

GPS (wgs84-18N) lat: **N44° 3' 34.099"** long: **W75° 36' 29.080**

Cemetery: **Lake School Road, Gormley Road**

Context: **Contiguous**

Plot Placement: **In Rows**

Grade Slope: **Cross Slope**

Exposure: **Tree Overhang**

Plot Accessories: -

General Comments: **Located 4th from SE edge of plot (at NW edge of family plot).**

Additional Information:

References:

CEMETERY INTEREST FORM

Marker ID: LSR099

(PAGE 2 OF 2)



Shepard	

PUBLIC WORKS
ENVIRONMENTAL DIVISION
FORT DRUM, NEW YORK



--	--

--	--



CEMETERY INTEREST FORM

(PAGE 1 OF 2)

PUBLIC WORKS, ENVIRONMENTAL DIVISION
FORT DRUM, NEW YORK

FIRST NAME:	Orphana
MIDDLE NAME:	
LAST NAME:	Olds
MAIDEN NAME:	

BIRTH DATE:

DEATH DATE:

DAY:		DAY:	17
MONTH:		MONTH:	September
YEAR:		YEAR:	1879

AGE:

YEARS:	81	MONTHS:	7	DAYS:	23
--------	----	---------	---	-------	----

GENDER:	F
---------	---

EPITAPH OR SCRIPT: ORPHANA, / Wife of / JOHN OLDS / Died / Sept. 17, 1879, / AE. 81 y's. 7m's. 23d's. / We miss the sound of her footsteps / Amid the morning sunbeams fair / And roben comes the evening shadows / And we see her vacant chain.

EPITAPH OR SCRIPT (CONT):

MILITARY MARKER	-
-----------------	---

Marker Plot Type:	Single
-------------------	--------

Marker Description	Headstone
--------------------	-----------

Family Plot ID:	-
-----------------	---

Family Plot Name:	
-------------------	--

Associated Markers, IDs: (for this individual)	LSR101
---	--------

Associated Individuals, IDs: (other individuals)	LSR102
---	--------



Map / Marker ID:	LSR100
------------------	---------------

Individual Plot ID:	LSR100
---------------------	---------------

GPS (wgs84-18N)	lat: N44° 3' 34.309" long: W75° 36' 29.295
-----------------	--

Cemetery:	Lake School Road, Gormley Road
-----------	--------------------------------

Context:	Contiguous
----------	------------

Plot Placement:	In Rows
-----------------	---------

Grade Slope:	Cross Slope
--------------	-------------

Exposure:	Open
-----------	------

Plot Accessories:	-
-------------------	---

General Comments:	-
-------------------	---

Additional Information:	
-------------------------	--

References:	
-------------	--

CEMETERY INTEREST FORM

(PAGE 2 OF 2)

Marker ID: LSR100



Orphana

Olds

PUBLIC WORKS
ENVIRONMENTAL DIVISION
FORT DRUM, NEW YORK





CEMETERY INTEREST FORM

(PAGE 1 OF 2)

PUBLIC WORKS, ENVIRONMENTAL DIVISION
FORT DRUM, NEW YORK

FIRST NAME:

MIDDLE NAME:

LAST NAME: **Olds**

MAIDEN NAME:

BIRTH DATE:

DEATH DATE:

DAY:

DAY:

MONTH:

MONTH:

YEAR:

YEAR:

AGE:

YEARS: MONTHS: DAYS:

GENDER:

EPITAPH OR SCRIPT: **O. O.**

EPITAPH OR SCRIPT (CONT):

MILITARY MARKER: -

Marker Plot Type: **Single**

Marker Description: **Footstone**

Family Plot ID: -

Family Plot Name:

Associated Markers, IDs:
(for this individual) **LSR100**

Associated Individuals, IDs:
(other individuals)



Map / Marker ID: **LSR101**

Individual Plot ID: **LSR101**

GPS (wgs84-18N) lat: **N44° 3' 34.343"** long: **W75° 36' 29.234**

Cemetery: **Lake School Road, Gormley Road**

Context: **Contiguous**

Plot Placement: **In Rows**

Grade Slope: **Cross Slope**

Exposure: **Open**

Plot Accessories: -

General Comments: -

Additional Information:

References:

CEMETERY INTEREST FORM

(PAGE 2 OF 2)

Marker ID: LSR101



Olds	

PUBLIC WORKS
ENVIRONMENTAL DIVISION
FORT DRUM, NEW YORK





CEMETERY INTEREST FORM

(PAGE 1 OF 2)

PUBLIC WORKS, ENVIRONMENTAL DIVISION
FORT DRUM, NEW YORK

FIRST NAME:	John
MIDDLE NAME:	
LAST NAME:	Olds
MAIDEN NAME:	

<i>BIRTH DATE:</i>		<i>DEATH DATE:</i>	
DAY:		DAY:	21
MONTH:		MONTH:	November
YEAR:		YEAR:	1875

<i>AGE:</i>			
YEARS:	82	MONTHS:	
		DAYS:	

GENDER:	M
---------	---

EPITAPH OR SCRIPT:	(Masonic symbol) / JOHN OLDS / Died / Nov. 21, 1875, / AE. 82 y'rs. / Father has gone and left us. / Thy smiling face we see no more. / Wife and children left a weeping. / But hope to meet on the eternal shore.
--------------------	--

EPITAPH OR SCRIPT (CONT):	
MILITARY MARKER	-

Marker Plot Type:	Single
-------------------	--------

Marker Description	Headstone
--------------------	-----------

Family Plot ID:	-
-----------------	---

Family Plot Name:	
-------------------	--

Associated Markers, IDs: (for this individual)	LSR103
---	--------

Associated Individuals, IDs: (other individuals)	LSR100
---	--------



Map / Marker ID:	LSR102
-------------------------	---------------

Individual Plot ID:	LSR102
---------------------	--------

GPS (wgs84-18N)	lat: N44° 3' 34.343" long: W75° 36' 29.334
-----------------	--

Cemetery:	Lake School Road, Gormley Road
-----------	--------------------------------

Context:	Contiguous
----------	------------

Plot Placement:	In Rows
-----------------	---------

Grade Slope:	Cross Slope
--------------	-------------

Exposure:	Open
-----------	------

Plot Accessories:	-
-------------------	---

General Comments:	-
-------------------	---

Additional Information:	
-------------------------	--

References:	
-------------	--

CEMETERY INTEREST FORM

(PAGE 2 OF 2)

Marker ID: LSR102



John	
Olds	

PUBLIC WORKS
ENVIRONMENTAL DIVISION
FORT DRUM, NEW YORK



--	--

--	--



CEMETERY INTEREST FORM

(PAGE 1 OF 2)

PUBLIC WORKS, ENVIRONMENTAL DIVISION
FORT DRUM, NEW YORK

FIRST NAME:

MIDDLE NAME:

LAST NAME: **Olds**

MAIDEN NAME:

BIRTH DATE:

DEATH DATE:

DAY:

DAY:

MONTH:

MONTH:

YEAR:

YEAR:

AGE:

YEARS: MONTHS: DAYS:

GENDER:

EPITAPH OR SCRIPT: **J. O.**

EPITAPH OR SCRIPT (CONT):

MILITARY MARKER: -

Marker Plot Type: **Single**

Marker Description: **Footstone**

Family Plot ID: -

Family Plot Name:

Associated Markers, IDs:
(for this individual) **LSR102**

Associated Individuals, IDs:
(other individuals)



Map / Marker ID: **LSR103**

Individual Plot ID: **LSR103**

GPS (wgs84-18N) lat: **N44° 3' 34.381"** long: **W75° 36' 29.274**

Cemetery: **Lake School Road, Gormley Road**

Context: **Contiguous**

Plot Placement: **In Rows**

Grade Slope: **Cross Slope**

Exposure: **Open**

Plot Accessories: -

General Comments: -

Additional Information:

References:

CEMETERY INTEREST FORM

(PAGE 2 OF 2)

Marker ID: LSR103



Olds	

PUBLIC WORKS
ENVIRONMENTAL DIVISION
FORT DRUM, NEW YORK





CEMETERY INTEREST FORM

(PAGE 1 OF 2)

PUBLIC WORKS, ENVIRONMENTAL DIVISION
FORT DRUM, NEW YORK

FIRST NAME:	Mabel
MIDDLE NAME:	
LAST NAME:	Draper
MAIDEN NAME:	

BIRTH DATE:

DEATH DATE:

DAY:		DAY:	17
MONTH:		MONTH:	November
YEAR:		YEAR:	1895

AGE:

YEARS:	0	MONTHS:	9	DAYS:	
--------	---	---------	---	-------	--

GENDER:	F
---------	---

EPITAPH OR SCRIPT:	MABEL / Daut' of / S. & N.E. DRAPER / Died / Nov. 17'1895 / AE 9. mos.
--------------------	--

EPITAPH OR SCRIPT (CONT):

MILITARY MARKER	-
-----------------	---

Marker Plot Type:	Single
-------------------	--------

Marker Description	Headstone
--------------------	-----------

Family Plot ID:	-
-----------------	---

Family Plot Name:	
-------------------	--

Associated Markers, IDs: (for this individual)	-
---	---

Associated Individuals, IDs: (other individuals)	
---	--



Map / Marker ID:	LSR104
------------------	---------------

Individual Plot ID:	LSR104
---------------------	---------------

GPS (wgs84-18N)	lat: N44° 3' 34.040" long: W75° 36' 29.287
-----------------	--

Cemetery:	Lake School Road, Gormley Road
-----------	--------------------------------

Context:	Isolated
----------	----------

Plot Placement:	Random
-----------------	--------

Grade Slope:	Cross Slope
--------------	-------------

Exposure:	Tree Overhang
-----------	---------------

Plot Accessories:	-
-------------------	---

General Comments:	-
-------------------	---

Additional Information:	
-------------------------	--

References:	
-------------	--

CEMETERY INTEREST FORM

(PAGE 2 OF 2)

Marker ID: LSR104



Mabel	
Draper	

PUBLIC WORKS
ENVIRONMENTAL DIVISION
FORT DRUM, NEW YORK





CEMETERY INTEREST FORM

(PAGE 1 OF 2)

PUBLIC WORKS, ENVIRONMENTAL DIVISION
FORT DRUM, NEW YORK

FIRST NAME:	Elonor
MIDDLE NAME:	
LAST NAME:	Morse
MAIDEN NAME:	

BIRTH DATE:		DEATH DATE:	
DAY:		DAY:	
MONTH:		MONTH:	
YEAR:		YEAR:	

AGE:		
YEARS:	MONTHS:	DAYS:

GENDER:	F
---------	----------

EPITAPH OR SCRIPT:	Wm. F. MORSE / Died / Nov. 2, 1898, / AE. 58 Yrs. / ELONOR, HIS WIFE / (blank)
--------------------	--

EPITAPH OR SCRIPT (CONT):	
---------------------------	--

MILITARY MARKER	-
-----------------	---

Marker Plot Type:	Double
-------------------	--------

Marker Description	Headstone
--------------------	-----------

Family Plot ID:	-
-----------------	---

Family Plot Name:	
-------------------	--

Associated Markers, IDs: (for this individual)	LSR106
---	--------

Associated Individuals, IDs: (other individuals)	LSR105a
---	---------



Map / Marker ID:	LSR105
-------------------------	---------------

Individual Plot ID:	LSR105b
---------------------	----------------

GPS (wgs84-18N)	lat: N44° 3' 34.473" long: W75° 36' 29.598
-----------------	--

Cemetery:	Lake School Road, Gormley Road
-----------	--------------------------------

Context:	Isolated
----------	----------

Plot Placement:	Random
-----------------	--------

Grade Slope:	Negative
--------------	----------

Exposure:	Encroaching Vegetation
-----------	------------------------

Plot Accessories:	-
-------------------	---

General Comments:	-
-------------------	---

Additional Information:	
-------------------------	--

References:	
-------------	--

CEMETERY INTEREST FORM

(PAGE 2 OF 2)

Marker ID: LSR105



Elonor

Morse

PUBLIC WORKS
ENVIRONMENTAL DIVISION
FORT DRUM, NEW YORK





CEMETERY INTEREST FORM

(PAGE 1 OF 2)

PUBLIC WORKS, ENVIRONMENTAL DIVISION
FORT DRUM, NEW YORK

FIRST NAME:	William
MIDDLE NAME:	F
LAST NAME:	Morse
MAIDEN NAME:	

BIRTH DATE:		DEATH DATE:	
DAY:		DAY:	2
MONTH:		MONTH:	November
YEAR:		YEAR:	1898

AGE:			
YEARS:	58	MONTHS:	
		DAYS:	

GENDER:	M
---------	---

EPITAPH OR SCRIPT:	Wm. F. MORSE / Died / Nov. 2, 1898, / AE. 58 Yrs. / ELONOR, HIS WIFE / (blank)
--------------------	--

EPITAPH OR SCRIPT (CONT):	
---------------------------	--

MILITARY MARKER	-
-----------------	---

Marker Plot Type:	Double
-------------------	--------

Marker Description	Headstone
--------------------	-----------

Family Plot ID:	-
-----------------	---

Family Plot Name:	
-------------------	--

Associated Markers, IDs: (for this individual)	LSR106
---	--------

Associated Individuals, IDs: (other individuals)	LSR105b
---	---------



Map / Marker ID:	LSR105
-------------------------	---------------

Individual Plot ID:	LSR105a
---------------------	----------------

GPS (wgs84-18N)	lat: N44° 3' 34.473" long: W75° 36' 29.598
-----------------	--

Cemetery:	Lake School Road, Gormley Road
-----------	--------------------------------

Context:	Isolated
----------	----------

Plot Placement:	Random
-----------------	--------

Grade Slope:	Negative
--------------	----------

Exposure:	Encroaching Vegetation
-----------	------------------------

Plot Accessories:	-
-------------------	---

General Comments:	-
-------------------	---

Additional Information:	
-------------------------	--

References:	
-------------	--

CEMETERY INTEREST FORM

(PAGE 2 OF 2)

Marker ID: LSR105



William	F
Morse	

PUBLIC WORKS
ENVIRONMENTAL DIVISION
FORT DRUM, NEW YORK





CEMETERY INTEREST FORM

(PAGE 1 OF 2)

PUBLIC WORKS, ENVIRONMENTAL DIVISION
FORT DRUM, NEW YORK

FIRST NAME:

MIDDLE NAME:

LAST NAME: **Morse**

MAIDEN NAME:

BIRTH DATE:

DEATH DATE:

DAY:

DAY:

MONTH:

MONTH:

YEAR:

YEAR:

AGE:

YEARS:

MONTHS:

DAYS:

GENDER:

EPITAPH OR SCRIPT: **W. F. M.**

EPITAPH OR SCRIPT (CONT):

MILITARY MARKER:

Marker Plot Type: **Single**

Marker Description: **Footstone**

Family Plot ID:

Family Plot Name:

Associated Markers, IDs:
(for this individual) **LSR105**

Associated Individuals, IDs:
(other individuals)



Map / Marker ID: **LSR106**

Individual Plot ID: **LSR106**

GPS (wgs84-18N) lat: **N44° 3' 34.517"** long: **W75° 36' 29.522**

Cemetery: **Lake School Road, Gormley Road**

Context: **Isolated**

Plot Placement: **Random**

Grade Slope: **Negative**

Exposure: **Encroaching Vegetation**

Plot Accessories:

General Comments:

Additional Information:

References:

CEMETERY INTEREST FORM

(PAGE 2 OF 2)

Marker ID: LSR106



Morse	

PUBLIC WORKS
ENVIRONMENTAL DIVISION
FORT DRUM, NEW YORK





CEMETERY INTEREST FORM

(PAGE 1 OF 2)

PUBLIC WORKS, ENVIRONMENTAL DIVISION
FORT DRUM, NEW YORK

FIRST NAME:	James
MIDDLE NAME:	
LAST NAME:	Brookmire
MAIDEN NAME:	

BIRTH DATE:

DEATH DATE:

DAY:		DAY:	2
MONTH:		MONTH:	June
YEAR:		YEAR:	1891

AGE:

YEARS:	68	MONTHS:		DAYS:	
--------	----	---------	--	-------	--

GENDER:	M
---------	---

EPITAPH OR SCRIPT: JAMES BROOKMIRE / DIED / June, 2, 1891, / AE. 68 y's. / Soldier of / CO. A. 15. N.Y. Cav.

EPITAPH OR SCRIPT (CONT):

MILITARY MARKER CO. A. 15. N.Y. Cav.

Marker Plot Type: Single

Marker Description: Headstone

Family Plot ID: -

Family Plot Name:

Associated Markers, IDs:

(for this individual)

Associated Individuals, IDs:

(other individuals)



Map / Marker ID: *LSR107*

Individual Plot ID: *LSR107*

GPS (wgs84-18N) lat: N44° 3' 34.363" long: W75° 36' 29.679

Cemetery: Lake School Road, Gormley Road

Context: Isolated

Plot Placement: Random

Grade Slope: Negative

Exposure: Open

Plot Accessories: Flag

General Comments: New Veteran Marker placed on 22 May 2012.

Additional Information: BROOKMIRE, JAMES-Age, 38 years. Enlisted, Dec 17, 1863, at Scriba; mustered in as private, Co. G, Dec 20, 1863; captured, Dec 21, 1864, at New Market, Va;trans to GOL G, 2nd Prov Cav. June 17. 1865: prior service Co I. 24th

References: Military Roster (<http://dmna.ny.gov/historic/reghist/reghistindex.htm>)

CEMETERY INTEREST FORM

Marker ID: LSR107

(PAGE 2 OF 2)



James	
Brookmire	

PUBLIC WORKS
ENVIRONMENTAL DIVISION
FORT DRUM, NEW YORK





CEMETERY INTEREST FORM

(PAGE 1 OF 2)

PUBLIC WORKS, ENVIRONMENTAL DIVISION
FORT DRUM, NEW YORK

FIRST NAME:	Alfred
MIDDLE NAME:	E
LAST NAME:	Freeman
MAIDEN NAME:	

<i>BIRTH DATE:</i>		<i>DEATH DATE:</i>	
DAY:	<input type="text"/>	DAY:	<input type="text"/>
MONTH:	<input type="text"/>	MONTH:	<input type="text"/>
YEAR:	<input type="text"/>	YEAR:	<input type="text"/>

<i>AGE:</i>					
YEARS:	<input type="text"/>	MONTHS:	<input type="text"/>	DAYS:	<input type="text"/>

GENDER:	<input type="text"/>
---------	----------------------

EPITAPH OR SCRIPT:	ALFRED E. / FREEMAN
--------------------	----------------------------

EPITAPH OR SCRIPT (CONT):	
---------------------------	--

MILITARY MARKER	(flag)
-----------------	--------

Marker Plot Type:	Single
-------------------	--------

Marker Description	Headstone
--------------------	-----------

Family Plot ID:	-
-----------------	---

Family Plot Name:	
-------------------	--

Associated Markers, IDs:	-
(for this individual)	

Associated Individuals, IDs:	
(other individuals)	



Map / Marker ID:	LSR108
-------------------------	---------------

Individual Plot ID:	LSR108
---------------------	---------------

GPS (wgs84-18N)	lat: N44° 3' 34.343" long: W75° 36' 29.857
-----------------	--

Cemetery:	Lake School Road, Gormley Road
-----------	--------------------------------

Context:	Isolated
----------	----------

Plot Placement:	Random
-----------------	--------

Grade Slope:	Negative
--------------	----------

Exposure:	Encroaching Vegetation
-----------	------------------------

Plot Accessories:	Flag
-------------------	------

General Comments:	-
-------------------	---

Additional Information:	May be one of the founding fathers of Wilna. In 1814 names one of the town's first officers as one of two "Overseers of the Poor" (the other being Henry Lewis).
-------------------------	--

References:	http://freepages.genealogy.rootsweb.ancestry.com/~twigs2000/wilna.html
-------------	---

CEMETERY INTEREST FORM

(PAGE 2 OF 2)

Marker ID: LSR108



Alfred	E
Freeman	

PUBLIC WORKS
ENVIRONMENTAL DIVISION
FORT DRUM, NEW YORK





CEMETERY INTEREST FORM

(PAGE 1 OF 2)

PUBLIC WORKS, ENVIRONMENTAL DIVISION
FORT DRUM, NEW YORK

FIRST NAME:

MIDDLE NAME:

LAST NAME: **McNeil**

MAIDEN NAME:

BIRTH DATE: DAY: MONTH: YEAR:

DEATH DATE: DAY: MONTH: YEAR:

AGE: YEARS: MONTHS: DAYS:

GENDER:

EPITAPH OR SCRIPT: **MOTHER**

EPITAPH OR SCRIPT (CONT):

MILITARY MARKER: -

Marker Plot Type: **Single**

Marker Description: **Headstone**

Family Plot ID: **LSRFP05**

Family Plot Name: **McNeil**

Associated Markers, IDs: **LSR113**

(for this individual)

Associated Individuals, IDs:

(other individuals)



Map / Marker ID: **LSR109**

Individual Plot ID: **LSR109**

GPS (wgs84-18N) lat: **N44° 3' 33.500"** long: **W75° 36' 26.616**

Cemetery: **Lake School Road, Gormley Road**

Context: **Contiguous**

Plot Placement: **In Rows**

Grade Slope: **Cross Slope**

Exposure: **Tree Overhang and Encroaching Vegetation**

Plot Accessories: -

General Comments: -

Additional Information:

References:

CEMETERY INTEREST FORM

(PAGE 2 OF 2)

Marker ID: LSR109



McNeil	

PUBLIC WORKS
ENVIRONMENTAL DIVISION
FORT DRUM, NEW YORK





CEMETERY INTEREST FORM

(PAGE 1 OF 2)

PUBLIC WORKS, ENVIRONMENTAL DIVISION
FORT DRUM, NEW YORK

FIRST NAME:	
MIDDLE NAME:	
LAST NAME:	McNeil
MAIDEN NAME:	

<i>BIRTH DATE:</i>		<i>DEATH DATE:</i>	
DAY:		DAY:	
MONTH:		MONTH:	
YEAR:		YEAR:	

<i>AGE:</i>					
YEARS:		MONTHS:		DAYS:	

GENDER:	
---------	--

EPITAPH OR SCRIPT:	FATHER
--------------------	---------------

EPITAPH OR SCRIPT (CONT):	
---------------------------	--

MILITARY MARKER	-
-----------------	---

Marker Plot Type:	Single
-------------------	--------

Marker Description	Headstone
--------------------	-----------

Family Plot ID:	LSRFP05
-----------------	---------

Family Plot Name:	McNeil
-------------------	--------

Associated Markers, IDs:	LSR113
(for this individual)	

Associated Individuals, IDs:	
(other individuals)	



Map / Marker ID:	LSR110
------------------	---------------

Individual Plot ID:	LSR110
---------------------	---------------

GPS (wgs84-18N)	lat: N44° 3' 33.525" long: W75° 36' 26.645
-----------------	--

Cemetery:	Lake School Road, Gormley Road
-----------	--------------------------------

Context:	Contiguous
----------	------------

Plot Placement:	In Rows
-----------------	---------

Grade Slope:	Cross Slope
--------------	-------------

Exposure:	Tree Overhang
-----------	---------------

Plot Accessories:	-
-------------------	---

General Comments:	-
-------------------	---

Additional Information:	
-------------------------	--

References:	
-------------	--

CEMETERY INTEREST FORM

(PAGE 2 OF 2)

Marker ID: LSR110



McNeil	

PUBLIC WORKS
ENVIRONMENTAL DIVISION
FORT DRUM, NEW YORK





CEMETERY INTEREST FORM

(PAGE 1 OF 2)

PUBLIC WORKS, ENVIRONMENTAL DIVISION
FORT DRUM, NEW YORK

FIRST NAME:	Sarah
MIDDLE NAME:	Ann
LAST NAME:	McNeil
MAIDEN NAME:	Hill

BIRTH DATE:

DEATH DATE:

DAY:		DAY:	17
MONTH:		MONTH:	November
YEAR:		YEAR:	1861

AGE:

YEARS:	28	MONTHS:	3	DAYS:	3
--------	----	---------	---	-------	---

GENDER:	F
---------	---

EPITAPH OR SCRIPT:	SARAH ANN HILL / Wife of / DAVID S. McNEIL. / Died / Nov. 17, 1861, / aged / 28 y's. 3m's. 3d's.
--------------------	--

EPITAPH OR SCRIPT (CONT):	
---------------------------	--

MILITARY MARKER	-
-----------------	---

Marker Plot Type:	Single
-------------------	--------

Marker Description	Headstone
--------------------	-----------

Family Plot ID:	LSRFP05
-----------------	---------

Family Plot Name:	McNeil
-------------------	--------

Associated Markers, IDs:	LSR112
(for this individual)	

Associated Individuals, IDs:	LSR113a
(other individuals)	



Map / Marker ID:	LSR111
------------------	---------------

Individual Plot ID:	LSR111
---------------------	---------------

GPS (wgs84-18N)	lat: N44° 3' 33.555" long: W75° 36' 26.674
-----------------	--

Cemetery:	Lake School Road, Gormley Road
-----------	--------------------------------

Context:	Contiguous
----------	------------

Plot Placement:	In Rows
-----------------	---------

Grade Slope:	Cross Slope
--------------	-------------

Exposure:	Open
-----------	------

Plot Accessories:	-
-------------------	---

General Comments:	-
-------------------	---

Additional Information:	
-------------------------	--

References:	
-------------	--

CEMETERY INTEREST FORM

(PAGE 2 OF 2)

Marker ID: LSR111



Sarah	Ann
McNeil	Hill

PUBLIC WORKS
ENVIRONMENTAL DIVISION
FORT DRUM, NEW YORK





CEMETERY INTEREST FORM

(PAGE 1 OF 2)

PUBLIC WORKS, ENVIRONMENTAL DIVISION
FORT DRUM, NEW YORK

FIRST NAME:

MIDDLE NAME:

LAST NAME: **McNeil**

MAIDEN NAME: **Hill**

BIRTH DATE:

DEATH DATE:

DAY:

DAY:

MONTH:

MONTH:

YEAR:

YEAR:

AGE:

YEARS: MONTHS: DAYS:

GENDER:

EPITAPH OR SCRIPT: **S. M.**

EPITAPH OR SCRIPT (CONT):

MILITARY MARKER: -

Marker Plot Type: **Single**

Marker Description: **Footstone**

Family Plot ID: **LSRFP05**

Family Plot Name: **McNeil**

Associated Markers, IDs:
(for this individual)

LSR111

Associated Individuals, IDs:
(other individuals)



Map / Marker ID: **LSR112**

Individual Plot ID: **LSR112**

GPS (wgs84-18N) lat: **N44° 3' 33.589"** long: **W75° 36' 26.617**

Cemetery: **Lake School Road, Gormley Road**

Context: **Contiguous**

Plot Placement: **In Rows**

Grade Slope: **Cross Slope**

Exposure: **Open**

Plot Accessories: -

General Comments: -

Additional Information:

References:

CEMETERY INTEREST FORM

Marker ID: LSR112

(PAGE 2 OF 2)



McNeil	Hill

PUBLIC WORKS
ENVIRONMENTAL DIVISION
FORT DRUM, NEW YORK





CEMETERY INTEREST FORM

(PAGE 1 OF 2)

PUBLIC WORKS, ENVIRONMENTAL DIVISION
FORT DRUM, NEW YORK

FIRST NAME:	Davis
MIDDLE NAME:	S
LAST NAME:	McNeil
MAIDEN NAME:	

BIRTH DATE:

DEATH DATE:

DAY:		DAY:	28
MONTH:		MONTH:	August
YEAR:		YEAR:	1894

AGE:

YEARS:	52	MONTHS:	6	DAYS:	8
--------	----	---------	---	-------	---

GENDER:	M
---------	---

EPITAPH OR SCRIPT:	(SW face) DAVID S. McNEIL / DIED / AUG. 28, 1894, / AE. 52 Y'rs, 6 Ms. 8D. / CORDELIA M. / HIS WIFE / DIED SEPT. 12, 1905, / AE. 71 Yr's / McNEIL / (SE face) MYRON L. / DIED / AUG. 12, 1907, / AE. 43 Yrs. /
--------------------	--

EPITAPH OR SCRIPT (CONT):	(NE face) DANIEL McNEIL / DIED / June 28, 1865 / SALLY / HIS WIFE DIED / NOV. 13, 1865
---------------------------	--

MILITARY MARKER	-
-----------------	---

Marker Plot Type:	Family
-------------------	--------

Marker Description	Pedestal with Obelisk
--------------------	-----------------------

Family Plot ID:	LSRFP05
-----------------	---------

Family Plot Name:	McNeil
-------------------	--------

Associated Markers, IDs:	LSR109, LSR110, LSR115
(for this individual)	

Associated Individuals, IDs:	LSR111, LSR113b, LSR113c, LSR113d, LSR113e
(other individuals)	



Map / Marker ID:	LSR113
-------------------------	---------------

Individual Plot ID:	LSR113a
---------------------	---------

GPS (wgs84-18N)	lat: N44° 3' 33.582" long: W75° 36' 26.700
-----------------	--

Cemetery:	Lake School Road, Gormley Road
-----------	--------------------------------

Context:	Contiguous
----------	------------

Plot Placement:	In Rows
-----------------	---------

Grade Slope:	Cross Slope
--------------	-------------

Exposure:	Open
-----------	------

Plot Accessories:	-
-------------------	---

General Comments:	-
-------------------	---

Additional Information:	
-------------------------	--

References:	
-------------	--

CEMETERY INTEREST FORM

Marker ID: LSR113

(PAGE 2 OF 2)



Davis	S
McNeil	

PUBLIC WORKS
ENVIRONMENTAL DIVISION
FORT DRUM, NEW YORK





CEMETERY INTEREST FORM

(PAGE 1 OF 2)

PUBLIC WORKS, ENVIRONMENTAL DIVISION
FORT DRUM, NEW YORK

FIRST NAME:	Sally
MIDDLE NAME:	
LAST NAME:	McNeil
MAIDEN NAME:	

BIRTH DATE:

DEATH DATE:

DAY:		DAY:	13
MONTH:		MONTH:	November
YEAR:		YEAR:	1865

AGE:

YEARS:		MONTHS:		DAYS:	
--------	--	---------	--	-------	--

GENDER:	F
---------	---

EPITAPH OR SCRIPT:	(SW face) DAVID S. McNEIL / DIED / AUG. 28, 1894, / AE. 52 Y'rs, 6 Ms. 8D. / CORDELIA M. / HIS WIFE / DIED SEPT. 12, 1905, / AE. 71 Yr's / McNEIL / (SE face) MYRON L. / DIED / AUG. 12, 1907, / AE. 43 Yrs. /
--------------------	--

EPITAPH OR SCRIPT (CONT):	(NE face) DANIEL McNEIL / DIED / June 28, 1865 / SALLY / HIS WIFE DIED / NOV. 13, 1865
MILITARY MARKER	-

Marker Plot Type:	Family
-------------------	--------

Marker Description	Pedestal with Obelisk
--------------------	-----------------------

Family Plot ID:	LSRFP05
-----------------	---------

Family Plot Name:	McNeil
-------------------	--------

Associated Markers, IDs:	LSR109, LSR110, LSR115
(for this individual)	

Associated Individuals, IDs:	LSR113a, LSR113b, LSR113d, LSR113e
(other individuals)	



Map / Marker ID:	LSR113
------------------	--------

Individual Plot ID:	LSR113e
---------------------	---------

GPS (wgs84-18N)	lat: N44° 3' 33.582" long: W75° 36' 26.700
-----------------	--

Cemetery:	Lake School Road, Gormley Road
-----------	--------------------------------

Context:	Contiguous
----------	------------

Plot Placement:	In Rows
-----------------	---------

Grade Slope:	Cross Slope
--------------	-------------

Exposure:	Open
-----------	------

Plot Accessories:	-
-------------------	---

General Comments:	-
-------------------	---

Additional Information:	
-------------------------	--

References:	
-------------	--

CEMETERY INTEREST FORM

Marker ID: LSR113

(PAGE 2 OF 2)



Sally

McNeil

PUBLIC WORKS
ENVIRONMENTAL DIVISION
FORT DRUM, NEW YORK





CEMETERY INTEREST FORM

(PAGE 1 OF 2)

PUBLIC WORKS, ENVIRONMENTAL DIVISION
FORT DRUM, NEW YORK

FIRST NAME:	Daniel
MIDDLE NAME:	
LAST NAME:	McNeil
MAIDEN NAME:	

BIRTH DATE:

DEATH DATE:

DAY:		DAY:	28
MONTH:		MONTH:	June
YEAR:		YEAR:	1865

AGE:

YEARS:		MONTHS:		DAYS:	
--------	--	---------	--	-------	--

GENDER:	M
---------	---

EPITAPH OR SCRIPT:	(SW face) DAVID S. McNEIL / DIED / AUG. 28, 1894, / AE. 52 Y'rs, 6 Ms. 8D. / CORDELIA M. / HIS WIFE / DIED SEPT. 12, 1905, / AE. 71 Yr's / McNEIL / (SE face) MYRON L. / DIED / AUG. 12, 1907, / AE. 43 Yrs. /
--------------------	--

EPITAPH OR SCRIPT (CONT):	(NE face) DANIEL McNEIL / DIED / June 28, 1865 / SALLY / HIS WIFE DIED / NOV. 13, 1865
MILITARY MARKER	-

Marker Plot Type:	Family
-------------------	--------

Marker Description	Pedestal with Obelisk
--------------------	-----------------------

Family Plot ID:	LSRFP05
-----------------	---------

Family Plot Name:	McNeil
-------------------	--------

Associated Markers, IDs:	LSR109, LSR110, LSR115
(for this individual)	

Associated Individuals, IDs:	LSR113a, LSR113b, LSR113c, LSR113e
(other individuals)	



Map / Marker ID:	LSR113
------------------	---------------

Individual Plot ID:	LSR113d
---------------------	----------------

GPS (wgs84-18N)	lat: N44° 3' 33.582" long: W75° 36' 26.700
-----------------	--

Cemetery:	Lake School Road, Gormley Road
-----------	--------------------------------

Context:	Contiguous
----------	------------

Plot Placement:	In Rows
-----------------	---------

Grade Slope:	Cross Slope
--------------	-------------

Exposure:	Open
-----------	------

Plot Accessories:	-
-------------------	---

General Comments:	-
-------------------	---

Additional Information:	
-------------------------	--

References:	
-------------	--

CEMETERY INTEREST FORM

Marker ID: LSR113

(PAGE 2 OF 2)



Daniel

McNeil

PUBLIC WORKS
ENVIRONMENTAL DIVISION
FORT DRUM, NEW YORK





CEMETERY INTEREST FORM

(PAGE 1 OF 2)

PUBLIC WORKS, ENVIRONMENTAL DIVISION
FORT DRUM, NEW YORK

FIRST NAME:	Cordelia
MIDDLE NAME:	M
LAST NAME:	McNeil
MAIDEN NAME:	

BIRTH DATE:

DEATH DATE:

DAY:		DAY:	12
MONTH:		MONTH:	September
YEAR:		YEAR:	1905

AGE:

YEARS:	71	MONTHS:		DAYS:	
--------	----	---------	--	-------	--

GENDER:	F
---------	----------

EPITAPH OR SCRIPT:	(SW face) DAVID S. McNEIL / DIED / AUG. 28, 1894, / AE. 52 Y'rs, 6 Ms. 8D. / CORDELIA M. / HIS WIFE / DIED SEPT. 12, 1905, / AE. 71 Yr's / McNEIL / (SE face) MYRON L. / DIED / AUG. 12, 1907, / AE. 43 Yrs. /
--------------------	--

EPITAPH OR SCRIPT (CONT):	(NE face) DANIEL McNEIL / DIED / June 28, 1865 / SALLY / HIS WIFE DIED / NOV. 13, 1865
MILITARY MARKER	-

Marker Plot Type:	Family
-------------------	--------

Marker Description	Pedestal with Obelisk
--------------------	-----------------------

Family Plot ID:	LSRFP05
-----------------	---------

Family Plot Name:	McNeil
-------------------	--------

Associated Markers, IDs:	LSR109, LSR110, LSR115
(for this individual)	

Associated Individuals, IDs:	LSR113a, LSR113c, LSR113d, LSR113e
(other individuals)	



Map / Marker ID:	LSR113
-------------------------	---------------

Individual Plot ID:	LSR113b
---------------------	----------------

GPS (wgs84-18N)	lat: N44° 3' 33.582" long: W75° 36' 26.700
-----------------	--

Cemetery:	Lake School Road, Gormley Road
-----------	--------------------------------

Context:	Contiguous
----------	------------

Plot Placement:	In Rows
-----------------	---------

Grade Slope:	Cross Slope
--------------	-------------

Exposure:	Open
-----------	------

Plot Accessories:	-
-------------------	---

General Comments:	-
-------------------	---

Additional Information:	
-------------------------	--

References:	
-------------	--

CEMETERY INTEREST FORM

Marker ID: LSR113

(PAGE 2 OF 2)



Cordelia	M
McNeil	

PUBLIC WORKS
ENVIRONMENTAL DIVISION
FORT DRUM, NEW YORK





CEMETERY INTEREST FORM

(PAGE 1 OF 2)

PUBLIC WORKS, ENVIRONMENTAL DIVISION
FORT DRUM, NEW YORK

FIRST NAME:	Myron
MIDDLE NAME:	L
LAST NAME:	McNeil
MAIDEN NAME:	

BIRTH DATE:

DEATH DATE:

DAY:		DAY:	12
MONTH:		MONTH:	August
YEAR:		YEAR:	1907

AGE:

YEARS:	43	MONTHS:		DAYS:	
--------	----	---------	--	-------	--

GENDER:	M
---------	---

EPITAPH OR SCRIPT:	(SW face) DAVID S. McNEIL / DIED / AUG. 28, 1894, / AE. 52 Y'rs, 6 Ms. 8D. / CORDELIA M. / HIS WIFE / DIED SEPT. 12, 1905, / AE. 71 Yr's / McNEIL / (SE face) MYRON L. / DIED / AUG. 12, 1907, / AE. 43 Yrs. /
--------------------	--

EPITAPH OR SCRIPT (CONT):	(NE face) DANIEL McNEIL / DIED / June 28, 1865 / SALLY / HIS WIFE DIED / NOV. 13, 1865
MILITARY MARKER	-

Marker Plot Type:	Family
-------------------	--------

Marker Description	Pedestal with Obelisk
--------------------	-----------------------

Family Plot ID:	LSRFP05
-----------------	---------

Family Plot Name:	McNeil
-------------------	--------

Associated Markers, IDs:	LSR109, LSR110, LSR115
(for this individual)	

Associated Individuals, IDs:	LSR113a, LSR113b, LSR113d, LSR113e
(other individuals)	



Map / Marker ID:	LSR113
------------------	---------------

Individual Plot ID:	LSR113c
---------------------	----------------

GPS (wgs84-18N)	lat: N44° 3' 33.582" long: W75° 36' 26.700
-----------------	--

Cemetery:	Lake School Road, Gormley Road
-----------	--------------------------------

Context:	Contiguous
----------	------------

Plot Placement:	In Rows
-----------------	---------

Grade Slope:	Cross Slope
--------------	-------------

Exposure:	Open
-----------	------

Plot Accessories:	-
-------------------	---

General Comments:	-
-------------------	---

Additional Information:	
-------------------------	--

References:	
-------------	--

CEMETERY INTEREST FORM

Marker ID: LSR113

(PAGE 2 OF 2)



Myron	L
McNeil	

PUBLIC WORKS
ENVIRONMENTAL DIVISION
FORT DRUM, NEW YORK





CEMETERY INTEREST FORM

(PAGE 1 OF 2)

PUBLIC WORKS, ENVIRONMENTAL DIVISION
FORT DRUM, NEW YORK

FIRST NAME:	Solomon
MIDDLE NAME:	
LAST NAME:	Hogle
MAIDEN NAME:	

<i>BIRTH DATE:</i>		<i>DEATH DATE:</i>	
DAY:		DAY:	6
MONTH:		MONTH:	February
YEAR:		YEAR:	1881

<i>AGE:</i>			
YEARS:	76	MONTHS:	
		DAYS:	

GENDER:	M
---------	---

EPITAPH OR SCRIPT:	SOLOMON HOGLE, / DIED / Feb. 6, 1881, / AE. 76 y'rs. / ... (illegible if present) ...
--------------------	---

EPITAPH OR SCRIPT (CONT):	
---------------------------	--

MILITARY MARKER	-
-----------------	---

Marker Plot Type:	Single
-------------------	--------

Marker Description	Headstone
--------------------	-----------

Family Plot ID:	-
-----------------	---

Family Plot Name:	
-------------------	--

Associated Markers, IDs: (for this individual)	-
---	---

Associated Individuals, IDs: (other individuals)	
---	--



Map / Marker ID:	LSR114
------------------	---------------

Individual Plot ID:	LSR114
---------------------	---------------

GPS (wgs84-18N)	lat: N44° 3' 33.604" long: W75° 36' 26.732
-----------------	--

Cemetery:	Lake School Road, Gormley Road
-----------	--------------------------------

Context:	Contiguous
----------	------------

Plot Placement:	In Rows
-----------------	---------

Grade Slope:	Cross Slope
--------------	-------------

Exposure:	Open
-----------	------

Plot Accessories:	-
-------------------	---

General Comments:	Due to extent of erosion, it is difficult to tell if additional epitaph is present.
-------------------	---

Additional Information:	
-------------------------	--

References:	
-------------	--

CEMETERY INTEREST FORM

(PAGE 2 OF 2)

Marker ID: LSR114



Solomon

Hogle

PUBLIC WORKS
ENVIRONMENTAL DIVISION
FORT DRUM, NEW YORK





CEMETERY INTEREST FORM

(PAGE 1 OF 2)

PUBLIC WORKS, ENVIRONMENTAL DIVISION
FORT DRUM, NEW YORK

FIRST NAME:

MIDDLE NAME:

LAST NAME: **McNeil**

MAIDEN NAME:

BIRTH DATE: DAY: MONTH: YEAR:

DEATH DATE: DAY: MONTH: YEAR:

AGE: YEARS: MONTHS: DAYS:

GENDER:

EPITAPH OR SCRIPT: **Myron**

EPITAPH OR SCRIPT (CONT):

MILITARY MARKER:

Marker Plot Type: **Single**

Marker Description: **Headstone**

Family Plot ID: **LSRFP05**

Family Plot Name: **McNeil**

Associated Markers, IDs: **LSR113**

(for this individual)

Associated Individuals, IDs:

(other individuals)



Map / Marker ID: **LSR115**

Individual Plot ID: **LSR115**

GPS (wgs84-18N) lat: **N44° 3' 33.627"** long: **W75° 36' 26.762**

Cemetery: **Lake School Road, Gormley Road**

Context: **Contiguous**

Plot Placement: **In Rows**

Grade Slope: **Cross Slope**

Exposure: **Open**

Plot Accessories:

General Comments:

Additional Information:

References:

CEMETERY INTEREST FORM

(PAGE 2 OF 2)

Marker ID: LSR115



McNeil	

PUBLIC WORKS
ENVIRONMENTAL DIVISION
FORT DRUM, NEW YORK





CEMETERY INTEREST FORM

(PAGE 1 OF 2)

PUBLIC WORKS, ENVIRONMENTAL DIVISION
FORT DRUM, NEW YORK

FIRST NAME:	William
MIDDLE NAME:	
LAST NAME:	Bardieu
MAIDEN NAME:	

<i>BIRTH DATE:</i>		<i>DEATH DATE:</i>	
DAY:		DAY:	3
MONTH:		MONTH:	May
YEAR:		YEAR:	1896

<i>AGE:</i>			
YEARS:	81	MONTHS:	
		DAYS:	

GENDER:	M
---------	---

EPITAPH OR SCRIPT:	WILLIAM BARDIEU / DIED / May, 3, 1896. / AE. 81 ys.
--------------------	---

EPITAPH OR SCRIPT (CONT):

MILITARY MARKER	(Co. E 6th Reg. ?)
-----------------	--------------------

Marker Plot Type:	Single
-------------------	--------

Marker Description	Headstone
--------------------	-----------

Family Plot ID:	-
-----------------	---

Family Plot Name:	
-------------------	--

Associated Markers, IDs:	-
--------------------------	---

(for this individual)

Associated Individuals, IDs:	
------------------------------	--

(other individuals)



Map / Marker ID:	LSR116
------------------	---------------

Individual Plot ID:	LSR116
---------------------	---------------

GPS (wgs84-18N)	lat: N44° 3' 33.656" long: W75° 36' 26.793
-----------------	--

Cemetery:	Lake School Road, Gormley Road
-----------	--------------------------------

Context:	Contiguous
----------	------------

Plot Placement:	In Rows
-----------------	---------

Grade Slope:	Cross Slope
--------------	-------------

Exposure:	Open
-----------	------

Plot Accessories:	-
-------------------	---

General Comments:	Veteran information is not visible. However, the marker is partially buried and veteran information may be buried. Indicated as a veteran by Genweb.com. Marker placed on 22 May 2012.
-------------------	--

Additional Information:

References:

CEMETERY INTEREST FORM



(PAGE 2 OF 2)

Marker ID: LSR116



William	
Bardieu	

PUBLIC WORKS
ENVIRONMENTAL DIVISION
FORT DRUM, NEW YORK





CEMETERY INTEREST FORM

(PAGE 1 OF 2)

PUBLIC WORKS, ENVIRONMENTAL DIVISION
FORT DRUM, NEW YORK

FIRST NAME: **M**

MIDDLE NAME:

LAST NAME: **T**

MAIDEN NAME:

BIRTH DATE:

DEATH DATE:

DAY:

DAY:

MONTH:

MONTH:

YEAR:

YEAR:

AGE:

YEARS: MONTHS: DAYS:

GENDER:

EPITAPH OR SCRIPT: **M. T.**

EPITAPH OR SCRIPT (CONT):

MILITARY MARKER: -

Marker Plot Type: **Single**

Marker Description: **Footstone**

Family Plot ID: -

Family Plot Name:

Associated Markers, IDs:
(for this individual)

Associated Individuals, IDs:
(other individuals)



Map / Marker ID: **LSR117**

Individual Plot ID: **LSR117**

GPS (wgs84-18N) lat: **N44° 3' 33.689"** long: **W75° 36' 26.734"**

Cemetery: **Lake School Road, Gormley Road**

Context: **Contiguous**

Plot Placement: **In Rows**

Grade Slope: **Cross Slope**

Exposure: **Open**

Plot Accessories: -

General Comments: **Located at the foot of LSR116. Possibly misplaced. No individuals with matching initials nearby. Possible coffin collapses seen roughly 3-4 Meters to the East, nearer road (see photos).**

Additional Information:

References:

CEMETERY INTEREST FORM

Marker ID: LSR117

(PAGE 2 OF 2)



M	
T	

PUBLIC WORKS
ENVIRONMENTAL DIVISION
FORT DRUM, NEW YORK





CEMETERY INTEREST FORM

(PAGE 1 OF 2)

PUBLIC WORKS, ENVIRONMENTAL DIVISION
FORT DRUM, NEW YORK

FIRST NAME:	Stephen
MIDDLE NAME:	
LAST NAME:	Lewis
MAIDEN NAME:	

<i>BIRTH DATE:</i>		<i>DEATH DATE:</i>	
DAY:		DAY:	21
MONTH:		MONTH:	November
YEAR:		YEAR:	1856

<i>AGE:</i>			
YEARS:	62	MONTHS:	6
		DAYS:	7

GENDER:	M
---------	---

EPITAPH OR SCRIPT:	STEPHEN LEWIS / ... (illegible) ...
--------------------	-------------------------------------

EPITAPH OR SCRIPT (CONT):	
---------------------------	--

MILITARY MARKER	-
-----------------	---

Marker Plot Type:	Single
-------------------	--------

Marker Description	Headstone
--------------------	-----------

Family Plot ID:	-
-----------------	---

Family Plot Name:	
-------------------	--

Associated Markers, IDs: (for this individual)	LSR119
---	--------

Associated Individuals, IDs: (other individuals)	LSR120
---	--------



Map / Marker ID:	LSR118
-------------------------	---------------

Individual Plot ID:	LSR118
---------------------	--------

GPS (wgs84-18N)	lat: N44° 3' 33.687" long: W75° 36' 26.827
-----------------	--

Cemetery:	Lake School Road, Gormley Road
-----------	--------------------------------

Context:	Contiguous
----------	------------

Plot Placement:	In Rows
-----------------	---------

Grade Slope:	Cross Slope
--------------	-------------

Exposure:	Open
-----------	------

Plot Accessories:	-
-------------------	---

General Comments:	Likely the location of the Stephen Lewis inquired about from personal correspondence on 19 June 1995. Information was added from attached geneological information.
-------------------	---

Additional Information:	
-------------------------	--

References:	
-------------	--

CEMETERY INTEREST FORM

Marker ID: LSR118

(PAGE 2 OF 2)



PUBLIC WORKS
ENVIRONMENTAL DIVISION
FORT DRUM, NEW YORK

Stephen	
Lewis	



LAKE DISTRICT CEMETERY
(continued)
Town of Wilna

Hubbard, Lydia, wife of Cyrus, d. Mar. 10, 1884 age 80 yrs. 5 m. 21 d. - Gormley # 72

Hubbard, Lydia, wife of William, d. June 27, 1885 age 33 yrs. 11 m. 14 d. - Gormley # 72

Hubbard, Herbert d. Nov. 10, 1877 age 8 yrs. 11 m. 10 d. Gormley # 70

Hubbard, Minnie d. Apr. 28, 1880 age 1 yr. 1 m. 8 d. Gormley # 74

Hubbard, Corinne d. May 4, 1880 age 7 yrs. 5 m. 23 d. (children of William & Lydia Hubbard.) Gormley # 75

Kimball, Abigail (See Lewis.) Gormley # 95

Lewis, Myron d. Mar. 2, 1892 age 83 yrs. Gormley # 107

Lewis, Frances, his wife, d. Dec. 5, 1886 age 58 yrs. 3 m. 2 d. Gormley # 108

Lewis, Sanford 1820 - 1882. Gormley # 94

Lewis, Abigail Kimball, his wife, 1822 - 1887. Gormley # 93

Lewis, Stephen d. Nov. 21, 1856 age 82 yrs. 8 m. 7 d. no record

Lewis, Sophia, his wife, d. Mar. 12, 1880 age 85 yrs. 10 m. 21 d.

Mayne, Eber d. June 13, 1883 age 60 yrs. 10 m. 22 d. Gormley # 162

Mayne, Susannah, his wife, d. Mar. 30, 1898 age 61 yrs. 7 m. # 163

McNeil, Daniel d. June 28, 1865 (age gone.) Gormley # 79

McNeil, Sally, his wife, d. Nov. 13, 1865 (Age Gone.) Gormley # 80

McNeil, David S. d. Aug. 26, 1894 age 83 yrs. 8 m. 9 d. Gormley # 77

McNeil, Sarah Ann Hill, his wife, d. Nov. 17, 1861 age 28 yrs. 3 m. 3 d. Gormley # 76 "wife of David S. McNeil"

McNeil, Cordelia M., his wife, d. Sept. 12, 1905 age 71 yrs. Gormley # 73

Mead, Susan W., wife of James S., d. Aug. 18, 1850 age 26 yrs.

Myers, James W. d. Apr. 28, 1891 age 32 yrs. 8 d. Gormley # 22

Myers, James 1830 - 1894. Gormley # 24

Myers, Charlotte 1832 - 1885. Gormley # 23

Myers, Orvis 1860 - 1883. Gormley # 27

Myers, Adelburt 1858 - 1882. Gormley # 25



CEMETERY INTEREST FORM

(PAGE 1 OF 2)

PUBLIC WORKS, ENVIRONMENTAL DIVISION
FORT DRUM, NEW YORK

FIRST NAME:	
MIDDLE NAME:	
LAST NAME:	Lewis
MAIDEN NAME:	

BIRTH DATE:

DEATH DATE:

DAY:		DAY:	
MONTH:		MONTH:	
YEAR:		YEAR:	

AGE:

YEARS:		MONTHS:		DAYS:	
--------	--	---------	--	-------	--

GENDER:	
---------	--

EPITAPH OR SCRIPT:	S. L.
--------------------	-------

EPITAPH OR SCRIPT (CONT):	
---------------------------	--

MILITARY MARKER	-
-----------------	---

Marker Plot Type:	Single
-------------------	--------

Marker Description	Footstone
--------------------	-----------

Family Plot ID:	-
-----------------	---

Family Plot Name:	
-------------------	--

Associated Markers, IDs: (for this individual)	LSR118
---	--------

Associated Individuals, IDs: (other individuals)	
---	--



Map / Marker ID:	LSR119
-------------------------	---------------

Individual Plot ID:	LSR119
---------------------	---------------

GPS (wgs84-18N)	lat: N44° 3' 33.727" long: W75° 36' 26.776
-----------------	--

Cemetery:	Lake School Road, Gormley Road
-----------	--------------------------------

Context:	Contiguous
----------	------------

Plot Placement:	In Rows
-----------------	---------

Grade Slope:	Cross Slope
--------------	-------------

Exposure:	Open
-----------	------

Plot Accessories:	-
-------------------	---

General Comments:	-
-------------------	---

Additional Information:	
-------------------------	--

References:	
-------------	--

CEMETERY INTEREST FORM

(PAGE 2 OF 2)

Marker ID: LSR119



Lewis	

PUBLIC WORKS
ENVIRONMENTAL DIVISION
FORT DRUM, NEW YORK





CEMETERY INTEREST FORM

(PAGE 1 OF 2)

PUBLIC WORKS, ENVIRONMENTAL DIVISION
FORT DRUM, NEW YORK

FIRST NAME:	Sophia
MIDDLE NAME:	
LAST NAME:	Lewis
MAIDEN NAME:	

<i>BIRTH DATE:</i>		<i>DEATH DATE:</i>	
DAY:		DAY:	12
MONTH:		MONTH:	March
YEAR:		YEAR:	1880

<i>AGE:</i>			
YEARS:	85	MONTHS:	10
		DAYS:	21

GENDER:	F
---------	---

EPITAPH OR SCRIPT:	(illegible)
--------------------	-------------

EPITAPH OR SCRIPT (CONT):	
---------------------------	--

MILITARY MARKER	-
-----------------	---

Marker Plot Type:	Single
-------------------	--------

Marker Description	Headstone
--------------------	-----------

Family Plot ID:	-
-----------------	---

Family Plot Name:	
-------------------	--

Associated Markers, IDs: (for this individual)	LSR121
---	--------

Associated Individuals, IDs: (other individuals)	LSR118
---	--------



Map / Marker ID:	LSR120
------------------	---------------

Individual Plot ID:	LSR120
---------------------	---------------

GPS (wgs84-18N)	lat: N44° 3' 33.705" long: W75° 36' 26.852
-----------------	--

Cemetery:	Lake School Road, Gormley Road
-----------	--------------------------------

Context:	Contiguous
----------	------------

Plot Placement:	In Rows
-----------------	---------

Grade Slope:	Negative
--------------	----------

Exposure:	Tree Overhang
-----------	---------------

Plot Accessories:	-
-------------------	---

General Comments:	Likely the location of the Sophia, wife of Stephen Lewis inquired about from personal correspondenc on 19 June 1995 and initials found on associated footstone. Information was added from attached geneological information.
-------------------	---

Additional Information:	
-------------------------	--

References:	
-------------	--

CEMETERY INTEREST FORM

Marker ID: LSR120

(PAGE 2 OF 2)



PUBLIC WORKS
ENVIRONMENTAL DIVISION
FORT DRUM, NEW YORK

Sophia	
Lewis	



LAKE DISTRICT CEMETERY
(continued)
Town of Wilna

Hubbard, Lydia, wife of Cyrus, d. Mar. 10, 1884 age 80 yrs. 5 m. ^{Sheepfold plot 282} Gormley # 72

Hubbard, Lydia, wife of William, d. June 27, 1885 age 33 yrs. 21 m. 14 d. - Gormley # 72

Hubbard, Herbert d. Nov. 10, 1877 age 8 yrs. 11 m. 10 d. Gormley # 70 (71)

Hubbard, Minnie d. Apr. 28, 1880 age 1 yr. 1 m. 8 d. Gormley # 74

Hubbard, Corrinne d. May 4, 1880 age 7 yrs. 5 m. 23 d. (75)
(Children of William & Lydia Hubbard.) Gormley # 75

Kimball, Abigail (See Lewis.) Gormley # 95

Lewis, Myron d. Mar. 2, 1892 age 63 yrs. Gormley # 107

Lewis, Frances, his wife, d. Dec. 5, 1886 age 58 yrs. 3 m. 2 d. Gormley # 108

Lewis, Sanford 1820 - 1882. Gormley # 94

Lewis, Abigail Kimball, his wife, 1822 - 1887. Gormley # 93

Lewis, Stephen d. Nov. 21, 1856 age 82 yrs. 6 m. 7 d. no record

Lewis, Sophia, his wife, d. Mar. 12, 1880 age 85 yrs. 10 m. 21 d.

Myers, Eber d. June 13, 1883 age 60 yrs. 10 m. 22 d. Gormley # 162 ^{Myer}

Myers, Susannah, his wife, d. Mar. 30, 1898 age 61 yrs. 7 m. #163

McNeil, Daniel d. June 28, 1865 (age gone.) Gormley # 79

McNeil, Sally, his wife, d. Nov. 13, 1865 (Age Gone.) Gormley # 80

McNeil, David S. d. Aug. 26, 1894 age 63 yrs. 6 m. 9 d. Gormley # 77

McNeil, Sarah Ann Hill, his wife, d. Nov. 17, 1861 age 28 yrs. 3 m. 3 d. ^(see record?) Gormley # 76 "wife of David S. McNeil"

McNeil, Cordelia M., his wife, d. Sept. 12, 1905 age 71 yrs. Gormley # 78

Mead, Susan M., wife of James S., d. Aug. 18, 1850 age 26 yrs.

Myers, James W. d. Apr. 28, 1891 age 32 yrs. 6 d. Gormley # 102

Myers, James 1830 - 1894. Gormley # 24

Myers, Charlotte 1832 - 1885. Gormley # 23

Myers, Orvis 1860 - 1883. Gormley # 27

Myers, Adelburt 1858 - 1882. Gormley # 25



CEMETERY INTEREST FORM

(PAGE 1 OF 2)

PUBLIC WORKS, ENVIRONMENTAL DIVISION
FORT DRUM, NEW YORK

FIRST NAME:

MIDDLE NAME:

LAST NAME: **L (Lewis ?)**

MAIDEN NAME:

BIRTH DATE:

DEATH DATE:

DAY:

DAY:

MONTH:

MONTH:

YEAR:

YEAR:

AGE:

YEARS: MONTHS: DAYS:

GENDER:

EPITAPH OR SCRIPT: **S. L.**

EPITAPH OR SCRIPT (CONT):

MILITARY MARKER: -

Marker Plot Type: **Single**

Marker Description: **Footstone**

Family Plot ID: -

Family Plot Name:

Associated Markers, IDs: **LSR120**

(for this individual)

Associated Individuals, IDs:

(other individuals)



Map / Marker ID: **LSR121**

Individual Plot ID: **LSR121**

GPS (wgs84-18N) lat: **N44° 3' 33.744"** long: **W75° 36' 26.802**

Cemetery: **Lake School Road, Gormley Road**

Context: **Contiguous**

Plot Placement: **In Rows**

Grade Slope: **Negative**

Exposure: **Tree Overhang**

Plot Accessories: -

General Comments: -

Additional Information:

References:

CEMETERY INTEREST FORM

(PAGE 2 OF 2)

Marker ID: LSR121



L (Lewis ?)	

PUBLIC WORKS
ENVIRONMENTAL DIVISION
FORT DRUM, NEW YORK





CEMETERY INTEREST FORM

(PAGE 1 OF 2)

PUBLIC WORKS, ENVIRONMENTAL DIVISION
FORT DRUM, NEW YORK

FIRST NAME:

MIDDLE NAME:

LAST NAME: **Lewis**

MAIDEN NAME:

BIRTH DATE: DAY: MONTH: YEAR:

DEATH DATE: DAY: MONTH: YEAR:

AGE: YEARS: MONTHS: DAYS:

GENDER:

EPITAPH OR SCRIPT: **FATHER**

EPITAPH OR SCRIPT (CONT):

MILITARY MARKER: -

Marker Plot Type: **Single**

Marker Description: **Footstone**

Family Plot ID: **LSRFP06**

Family Plot Name: **Lewis**

Associated Markers, IDs: **LSR126**
(for this individual)

Associated Individuals, IDs:
(other individuals)



Map / Marker ID: **LSR122**

Individual Plot ID: **LSR122**

GPS (wgs84-18N) lat: **N44° 3' 33.804"** long: **W75° 36' 26.843**

Cemetery: **Lake School Road, Gormley Road**

Context: **Contiguous**

Plot Placement: **In Rows**

Grade Slope: **Negative**

Exposure: **Tree Overhang**

Plot Accessories: -

General Comments: -

Additional Information:

References:

CEMETERY INTEREST FORM

(PAGE 2 OF 2)

Marker ID: LSR122



Lewis	

PUBLIC WORKS
ENVIRONMENTAL DIVISION
FORT DRUM, NEW YORK





CEMETERY INTEREST FORM

(PAGE 1 OF 2)

PUBLIC WORKS, ENVIRONMENTAL DIVISION
FORT DRUM, NEW YORK

FIRST NAME:	Abigail
MIDDLE NAME:	A
LAST NAME:	Lewis
MAIDEN NAME:	Kimball

BIRTH DATE:

DEATH DATE:

DAY:		DAY:	5
MONTH:		MONTH:	March
YEAR:	1822	YEAR:	1867

AGE:

YEARS:	44	MONTHS:	7	DAYS:	8
--------	----	---------	---	-------	---

GENDER:	F
---------	----------

EPITAPH OR SCRIPT:	ABIGAIL A. / WIFE OF / SANFORD LEWIS / DIED / Mar. 5, 1867, / AE. / 44 yr's. 7mo's. / & 8d's.
--------------------	---

EPITAPH OR SCRIPT (CONT):

MILITARY MARKER	-
-----------------	---

Marker Plot Type:	Single
-------------------	--------

Marker Description	Headstone
--------------------	-----------

Family Plot ID:	LSRFP06
-----------------	---------

Family Plot Name:	Lewis
-------------------	-------

Associated Markers, IDs: (for this individual)	LSR124, LSR125, LSR126
---	------------------------

Associated Individuals, IDs: (other individuals)	LSR126, LSR127, LSR128
---	------------------------



Map / Marker ID:	LSR123
------------------	---------------

Individual Plot ID:	LSR123
---------------------	---------------

GPS (wgs84-18N)	lat: N44° 3' 33.782" long: W75° 36' 26.933
-----------------	--

Cemetery:	Lake School Road, Gormley Road
-----------	--------------------------------

Context:	Contiguous
----------	------------

Plot Placement:	In Rows
-----------------	---------

Grade Slope:	Negative
--------------	----------

Exposure:	Tree Overhang
-----------	---------------

Plot Accessories:	-
-------------------	---

General Comments:	Individual also listed on LSR126.
-------------------	-----------------------------------

Additional Information:	
-------------------------	--

References:	
-------------	--

CEMETERY INTEREST FORM

(PAGE 2 OF 2)

Marker ID: LSR123



Abigail	A
Lewis	Kimball

PUBLIC WORKS
ENVIRONMENTAL DIVISION
FORT DRUM, NEW YORK





CEMETERY INTEREST FORM

(PAGE 1 OF 2)

PUBLIC WORKS, ENVIRONMENTAL DIVISION
FORT DRUM, NEW YORK

FIRST NAME:

MIDDLE NAME:

LAST NAME: **Lewis**

MAIDEN NAME:

BIRTH DATE: DAY: MONTH: YEAR:

DEATH DATE: DAY: MONTH: YEAR:

AGE: YEARS: MONTHS: DAYS:

GENDER:

EPITAPH OR SCRIPT: (illegible / buried)

EPITAPH OR SCRIPT (CONT):

MILITARY MARKER: -

Marker Plot Type: Single

Marker Description: Footstone

Family Plot ID: LSRFP06

Family Plot Name: Lewis

Associated Markers, IDs: LSR123, LSR125, LSR126
(for this individual)

Associated Individuals, IDs: (other individuals)



Map / Marker ID: LSR124

Individual Plot ID: LSR124

GPS (wgs84-18N) lat: N44° 3' 33.814" long: W75° 36' 26.884

Cemetery: Lake School Road, Gormley Road

Context: Contiguous

Plot Placement: In Rows

Grade Slope: Negative

Exposure: Tree Overhang

Plot Accessories: -

General Comments: Appears that this was the first footstone for the headstone (LSR123). The other footstone (LSR125) may have been placed at the time of Abigail's husband's (LSR126) death due to similarity in material and stylistic trends.

Additional Information:

References:

CEMETERY INTEREST FORM

(PAGE 2 OF 2)

Marker ID: LSR124



Lewis	

PUBLIC WORKS
ENVIRONMENTAL DIVISION
FORT DRUM, NEW YORK





CEMETERY INTEREST FORM

(PAGE 1 OF 2)

PUBLIC WORKS, ENVIRONMENTAL DIVISION
FORT DRUM, NEW YORK

FIRST NAME:

MIDDLE NAME:

LAST NAME: **Lewis**

MAIDEN NAME:

BIRTH DATE: DAY: MONTH: YEAR:

DEATH DATE: DAY: MONTH: YEAR:

AGE: YEARS: MONTHS: DAYS:

GENDER:

EPITAPH OR SCRIPT: **MOTHER**

EPITAPH OR SCRIPT (CONT):

MILITARY MARKER: -

Marker Plot Type: **Single**

Marker Description: **Footstone**

Family Plot ID: **LSRFP06**

Family Plot Name: **Lewis**

Associated Markers, IDs:
(for this individual)

LSR123, LSR,124, LSR126

Associated Individuals, IDs:
(other individuals)



Map / Marker ID: **LSR125**

Individual Plot ID: **LSR125**

GPS (wgs84-18N) lat: **N44° 3' 33.826"** long: **W75° 36' 26.867"**

Cemetery: **Lake School Road, Gormley Road**

Context: **Contiguous**

Plot Placement: **In Rows**

Grade Slope: **Negative**

Exposure: **Tree Overhang**

Plot Accessories: -

General Comments: **Appears to be a secondary (replacement) footstone for LSR124. This may have been placed at the time of Abigail's husband's (LSR126) death due to similarity in material and stylistic trends.**

Additional Information:

References:

CEMETERY INTEREST FORM

Marker ID: LSR125

(PAGE 2 OF 2)



Lewis	

PUBLIC WORKS
ENVIRONMENTAL DIVISION
FORT DRUM, NEW YORK





CEMETERY INTEREST FORM

(PAGE 1 OF 2)

PUBLIC WORKS, ENVIRONMENTAL DIVISION
FORT DRUM, NEW YORK

FIRST NAME:	Sanford
MIDDLE NAME:	
LAST NAME:	Lewis
MAIDEN NAME:	

<i>BIRTH DATE:</i>		<i>DEATH DATE:</i>	
DAY:		DAY:	
MONTH:		MONTH:	
YEAR:	1820	YEAR:	1892

<i>AGE:</i>			
YEARS:	72	MONTHS:	
		DAYS:	

GENDER:	M
---------	---

EPITAPH OR SCRIPT:	(NE face) SANFORD LEWIS / BORN 1820 DIED 1892 / ABIGAIL KIMBALL / HIS WIFE / BORN 1822 DIED 1867 / LEWIS / (SW face) LEWIS
--------------------	---

EPITAPH OR SCRIPT (CONT):	
---------------------------	--

MILITARY MARKER	-
-----------------	---

Marker Plot Type:	Double
-------------------	--------

Marker Description	Headstone
--------------------	-----------

Family Plot ID:	LSRFP06
-----------------	---------

Family Plot Name:	Lewis
-------------------	-------

Associated Markers, IDs:	LSR122, LSR123, LSR124, LSR125
(for this individual)	

Associated Individuals, IDs:	LSR123, LSR127, LSR128
(other individuals)	



Map / Marker ID:	LSR126
------------------	---------------

Individual Plot ID:	LSR126
---------------------	---------------

GPS (wgs84-18N)	lat: N44° 3' 33.810" long: W75° 36' 26.965"
-----------------	---

Cemetery:	Lake School Road, Gormley Road
-----------	--------------------------------

Context:	Contiguous
----------	------------

Plot Placement:	In Rows
-----------------	---------

Grade Slope:	Negative
--------------	----------

Exposure:	Tree Overhang
-----------	---------------

Plot Accessories:	-
-------------------	---

General Comments:	For additional information on Abigail, see LSR123.
-------------------	--

Additional Information:	
-------------------------	--

References:	
-------------	--

CEMETERY INTEREST FORM


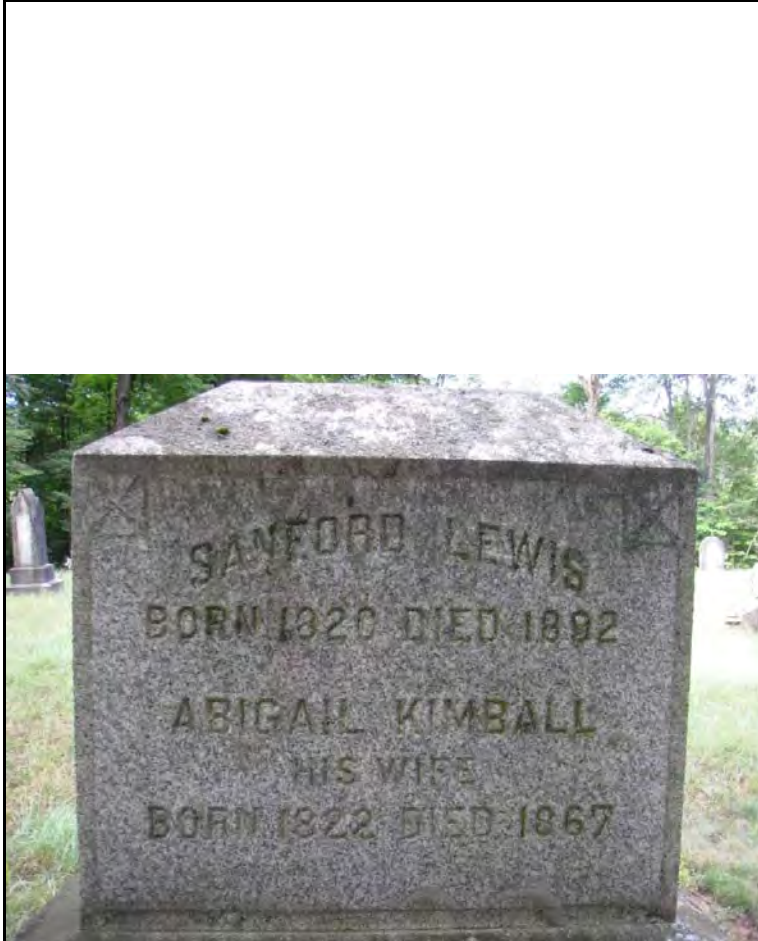
Marker ID: LSR126

(PAGE 2 OF 2)



Sanford	
Lewis	

PUBLIC WORKS
ENVIRONMENTAL DIVISION
FORT DRUM, NEW YORK





CEMETERY INTEREST FORM

(PAGE 1 OF 2)

PUBLIC WORKS, ENVIRONMENTAL DIVISION
FORT DRUM, NEW YORK

FIRST NAME:	Charles
MIDDLE NAME:	S
LAST NAME:	Lewis
MAIDEN NAME:	

<i>BIRTH DATE:</i>		<i>DEATH DATE:</i>	
DAY:		DAY:	
MONTH:		MONTH:	
YEAR:	1849	YEAR:	1850

<i>AGE:</i>			
YEARS:	1	MONTHS:	
		DAYS:	

GENDER:	M
---------	----------

EPITAPH OR SCRIPT:	CHARLES S. (top) / BORN 1849 / DIED 1850
--------------------	---

EPITAPH OR SCRIPT (CONT):	
---------------------------	--

MILITARY MARKER	-
-----------------	---

Marker Plot Type:	Single
-------------------	---------------

Marker Description	Footstone
--------------------	------------------

Family Plot ID:	LSRFP06
-----------------	----------------

Family Plot Name:	Lewis
-------------------	--------------

Associated Markers, IDs:	-
--------------------------	---

(for this individual)

Associated Individuals, IDs:	LSR123, LSR126, LSR128
------------------------------	-------------------------------

(other individuals)



Map / Marker ID:	LSR127
-------------------------	---------------

Individual Plot ID:	LSR127
---------------------	---------------

GPS (wgs84-18N)	lat: N44° 3' 33.851" long: W75° 36' 26.895
-----------------	--

Cemetery:	Lake School Road, Gormley Road
-----------	---------------------------------------

Context:	Contiguous
----------	-------------------

Plot Placement:	In Rows
-----------------	----------------

Grade Slope:	Negative
--------------	-----------------

Exposure:	Tree Overhang
-----------	----------------------

Plot Accessories:	-
-------------------	---

General Comments:	Listed as Lewis, due to similarity in material type, style, and location to other Lewis footstones associated with LSR126.
-------------------	--

Additional Information:	
-------------------------	--

References:	
-------------	--

CEMETERY INTEREST FORM

(PAGE 2 OF 2)

Marker ID: LSR127



Charles	S
Lewis	

PUBLIC WORKS
ENVIRONMENTAL DIVISION
FORT DRUM, NEW YORK





CEMETERY INTEREST FORM

(PAGE 1 OF 2)

PUBLIC WORKS, ENVIRONMENTAL DIVISION
FORT DRUM, NEW YORK

FIRST NAME:	Melvin
MIDDLE NAME:	S
LAST NAME:	Lewis
MAIDEN NAME:	

<i>BIRTH DATE:</i>		<i>DEATH DATE:</i>	
DAY:		DAY:	
MONTH:		MONTH:	
YEAR:	1863	YEAR:	1864

<i>AGE:</i>			
YEARS:	1	MONTHS:	
		DAYS:	

GENDER:	M
---------	---

EPITAPH OR SCRIPT:	MELVIN S. (top) / BORN 1863 / DIED 1864
--------------------	---

EPITAPH OR SCRIPT (CONT):

MILITARY MARKER

-

Marker Plot Type:

Single

Marker Description

Footstone

Family Plot ID:

LSRFP06

Family Plot Name:

Lewis

Associated Markers, IDs:

-

(for this individual)

Associated Individuals, IDs:

LSR123, LSR126, LSR127

(other individuals)



Map / Marker ID: **LSR128**

Individual Plot ID: **LSR128**

GPS (wgs84-18N) lat: N44° 3' 33.876" long: W75° 36' 26.921

Cemetery: Lake School Road, Gormley Road

Context: Contiguous

Plot Placement: In Rows

Grade Slope: Negative

Exposure: Tree Overhang

Plot Accessories: -

General Comments: Listed as Lewis, due to similarity in material type, style, and location to other Lewis footstones associated with LSR126.

Additional Information:

References:

CEMETERY INTEREST FORM

(PAGE 2 OF 2)

Marker ID: LSR128



Melvin	S
Lewis	

PUBLIC WORKS
ENVIRONMENTAL DIVISION
FORT DRUM, NEW YORK





CEMETERY INTEREST FORM

(PAGE 1 OF 2)

PUBLIC WORKS, ENVIRONMENTAL DIVISION
FORT DRUM, NEW YORK

FIRST NAME:	Myron
MIDDLE NAME:	
LAST NAME:	Lewis
MAIDEN NAME:	

<i>BIRTH DATE:</i>		<i>DEATH DATE:</i>	
DAY:		DAY:	12
MONTH:		MONTH:	March
YEAR:		YEAR:	1892

<i>AGE:</i>					
YEARS:	63	MONTHS:	11	DAYS:	18

GENDER:	M
---------	---

EPITAPH OR SCRIPT:	MYRON LEWIS / DIED / MAR. 12, 1892 / 63 Yrs 11 Ms 18 ds / FRANCES / WIFE OF / MYRON LEWIS / DIED / Dec. 5, 1885 / AE 58yrs 3ms 21ds / LEWIS
--------------------	---

EPITAPH OR SCRIPT (CONT):	
MILITARY MARKER	-

Marker Plot Type:	Double
-------------------	--------

Marker Description	Pedestal with Obelisk
--------------------	-----------------------

Family Plot ID:	-
-----------------	---

Family Plot Name:	
-------------------	--

Associated Markers, IDs: (for this individual)	LSR130, LSR131
---	----------------

Associated Individuals, IDs: (other individuals)	LSR129b
---	---------



Map / Marker ID:	LSR129
-------------------------	---------------

Individual Plot ID:	LSR129a
---------------------	----------------

GPS (wgs84-18N)	lat: N44° 3' 33.980" long: W75° 36' 27.118
-----------------	--

Cemetery:	Lake School Road, Gormley Road
-----------	--------------------------------

Context:	Contiguous
----------	------------

Plot Placement:	In Rows
-----------------	---------

Grade Slope:	None
--------------	------

Exposure:	Tree Overhang
-----------	---------------

Plot Accessories:	-
-------------------	---

General Comments:	-
-------------------	---

Additional Information:	
-------------------------	--

References:	
-------------	--

CEMETERY INTEREST FORM

Marker ID: LSR129

(PAGE 2 OF 2)



Myron

Lewis

PUBLIC WORKS
ENVIRONMENTAL DIVISION
FORT DRUM, NEW YORK





CEMETERY INTEREST FORM

(PAGE 1 OF 2)

PUBLIC WORKS, ENVIRONMENTAL DIVISION
FORT DRUM, NEW YORK

FIRST NAME:	Frances
MIDDLE NAME:	
LAST NAME:	Lewis
MAIDEN NAME:	

BIRTH DATE:

DEATH DATE:

DAY:		DAY:	5
MONTH:		MONTH:	December
YEAR:		YEAR:	1885

AGE:

YEARS:	58	MONTHS:	3	DAYS:	21
--------	----	---------	---	-------	----

GENDER:	F
---------	---

EPITAPH OR SCRIPT:	MYRON LEWIS / DIED / MAR. 12, 1892 / 63 Yrs 11 Ms 18 ds / FRANCES / WIFE OF / MYRON LEWIS / DIED / Dec. 5, 1885 / AE 58yrs 3ms 21ds / LEWIS
--------------------	---

EPITAPH OR SCRIPT (CONT):

EPITAPH OR SCRIPT (CONT):	
---------------------------	--

MILITARY MARKER	-
-----------------	---

Marker Plot Type:	Double
-------------------	--------

Marker Description	Pedestal with Obelisk
--------------------	-----------------------

Family Plot ID:	-
-----------------	---

Family Plot Name:	
-------------------	--

Associated Markers, IDs: (for this individual)	LSR130, LSR131
---	----------------

Associated Individuals, IDs: (other individuals)	LSR129a
---	---------



Map / Marker ID:	LSR129
-------------------------	---------------

Individual Plot ID:	LSR129b
---------------------	----------------

GPS (wgs84-18N)	lat: N44° 3' 33.980" long: W75° 36' 27.118
-----------------	--

Cemetery:	Lake School Road, Gormley Road
-----------	--------------------------------

Context:	Contiguous
----------	------------

Plot Placement:	In Rows
-----------------	---------

Grade Slope:	None
--------------	------

Exposure:	Tree Overhang
-----------	---------------

Plot Accessories:	-
-------------------	---

General Comments:	-
-------------------	---

Additional Information:	
-------------------------	--

References:	
-------------	--

CEMETERY INTEREST FORM

Marker ID: LSR129

(PAGE 2 OF 2)



Frances

Lewis

PUBLIC WORKS
ENVIRONMENTAL DIVISION
FORT DRUM, NEW YORK





CEMETERY INTEREST FORM

(PAGE 1 OF 2)

PUBLIC WORKS, ENVIRONMENTAL DIVISION
FORT DRUM, NEW YORK

FIRST NAME:

MIDDLE NAME:

LAST NAME: **Lewis**

MAIDEN NAME:

BIRTH DATE: DAY: MONTH: YEAR:

DEATH DATE: DAY: MONTH: YEAR:

AGE: YEARS: MONTHS: DAYS:

GENDER:

EPITAPH OR SCRIPT: **M. L.**

EPITAPH OR SCRIPT (CONT):

MILITARY MARKER:

Marker Plot Type: **Single**

Marker Description: **Footstone**

Family Plot ID:

Family Plot Name:

Associated Markers, IDs: **LSR129**

(for this individual)

Associated Individuals, IDs:

(other individuals)



Map / Marker ID: **LSR130**

Individual Plot ID: **LSR130**

GPS (wgs84-18N) lat: **N44° 3' 33.999"** long: **W75° 36' 27.016**

Cemetery: **Lake School Road, Gormley Road**

Context: **Contiguous**

Plot Placement: **In Rows**

Grade Slope: **None**

Exposure: **Tree Overhang**

Plot Accessories:

General Comments:

Additional Information:

References:

CEMETERY INTEREST FORM

(PAGE 2 OF 2)

Marker ID: LSR130



Lewis	

PUBLIC WORKS
ENVIRONMENTAL DIVISION
FORT DRUM, NEW YORK





CEMETERY INTEREST FORM

(PAGE 1 OF 2)

PUBLIC WORKS, ENVIRONMENTAL DIVISION
FORT DRUM, NEW YORK

FIRST NAME:

MIDDLE NAME:

LAST NAME: **Lewis**

MAIDEN NAME:

BIRTH DATE:

DEATH DATE:

DAY:

DAY:

MONTH:

MONTH:

YEAR:

YEAR:

AGE:

YEARS:

MONTHS:

DAYS:

GENDER:

EPITAPH OR SCRIPT: M. F. L.

EPITAPH OR SCRIPT (CONT):

MILITARY MARKER: -

Marker Plot Type: Single

Marker Description: Footstone

Family Plot ID: -

Family Plot Name:

Associated Markers, IDs:
(for this individual) LSR129

Associated Individuals, IDs:
(other individuals)



Map / Marker ID: **LSR131**

Individual Plot ID: **LSR131**

GPS (wgs84-18N) lat: N44° 3' 34.054" long: W75° 36' 27.083

Cemetery: Lake School Road, Gormley Road

Context: Contiguous

Plot Placement: In Rows

Grade Slope: None

Exposure: Tree Overhang

Plot Accessories: -

General Comments: -

Additional Information:

References:

CEMETERY INTEREST FORM

Marker ID: LSR131

(PAGE 2 OF 2)



Lewis	

PUBLIC WORKS
ENVIRONMENTAL DIVISION
FORT DRUM, NEW YORK





CEMETERY INTEREST FORM

(PAGE 1 OF 2)

PUBLIC WORKS, ENVIRONMENTAL DIVISION
FORT DRUM, NEW YORK

FIRST NAME:	Corrinne
MIDDLE NAME:	
LAST NAME:	Hubbard
MAIDEN NAME:	

BIRTH DATE:

DEATH DATE:

DAY:		DAY:	4
MONTH:		MONTH:	May
YEAR:		YEAR:	1880

AGE:

YEARS:	7	MONTHS:	5	DAYS:	23
--------	---	---------	---	-------	----

GENDER:	F
---------	---

EPITAPH OR SCRIPT:	Little Corrinne still lies ... (illegible) ... / one ... / CORRINNE / DAU. of / William & Lydia. / HUBBARD. / Died May 4, / 1880, / AE. 7 y's. 5m's / & 23d's.
--------------------	--

EPITAPH OR SCRIPT (CONT):	
---------------------------	--

MILITARY MARKER	-
-----------------	---

Marker Plot Type:	Single
-------------------	--------

Marker Description	Headstone
--------------------	-----------

Family Plot ID:	-
-----------------	---

Family Plot Name:	
-------------------	--

Associated Markers, IDs: (for this individual)	LSR133
---	--------

Associated Individuals, IDs: (other individuals)	LSR034, LSR136, LSR138, LSR140
---	--------------------------------



Map / Marker ID:	LSR132
------------------	---------------

Individual Plot ID:	LSR132
---------------------	---------------

GPS (wgs84-18N)	lat: N44° 3' 33.471" long: W75° 36' 26.712
-----------------	--

Cemetery:	Lake School Road, Gormley Road
-----------	--------------------------------

Context:	Contiguous
----------	------------

Plot Placement:	In Rows
-----------------	---------

Grade Slope:	Negative
--------------	----------

Exposure:	Open
-----------	------

Plot Accessories:	-
-------------------	---

General Comments:	-
-------------------	---

Additional Information:	
-------------------------	--

References:	
-------------	--

CEMETERY INTEREST FORM

Marker ID: LSR132

(PAGE 2 OF 2)



Corrinne

Hubbard

PUBLIC WORKS
ENVIRONMENTAL DIVISION
FORT DRUM, NEW YORK





CEMETERY INTEREST FORM

(PAGE 1 OF 2)

PUBLIC WORKS, ENVIRONMENTAL DIVISION
FORT DRUM, NEW YORK

FIRST NAME:

MIDDLE NAME:

LAST NAME: **Hubbard**

MAIDEN NAME:

BIRTH DATE:

DEATH DATE:

DAY:	<input type="text"/>	DAY:	<input type="text"/>
MONTH:	<input type="text"/>	MONTH:	<input type="text"/>
YEAR:	<input type="text"/>	YEAR:	<input type="text"/>

AGE:

YEARS: MONTHS: DAYS:

GENDER:

EPITAPH OR SCRIPT: C. H.

EPITAPH OR SCRIPT (CONT):

MILITARY MARKER: -

Marker Plot Type: Single

Marker Description: Footstone

Family Plot ID: -

Family Plot Name:

Associated Markers, IDs:
(for this individual) LSR132

Associated Individuals, IDs:
(other individuals)



Map / Marker ID: **LSR133**

Individual Plot ID: **LSR133**

GPS (wgs84-18N) lat: N44° 3' 33.511" long: W75° 36' 26.657

Cemetery: Lake School Road, Gormley Road

Context: Contiguous

Plot Placement: In Rows

Grade Slope: Negative

Exposure: Open

Plot Accessories: -

General Comments: -

Additional Information:

References:

CEMETERY INTEREST FORM

Marker ID: LSR133

(PAGE 2 OF 2)



PUBLIC WORKS
ENVIRONMENTAL DIVISION
FORT DRUM, NEW YORK

Hubbard	





CEMETERY INTEREST FORM

(PAGE 1 OF 2)

PUBLIC WORKS, ENVIRONMENTAL DIVISION
FORT DRUM, NEW YORK

FIRST NAME:	Minnie
MIDDLE NAME:	
LAST NAME:	Hubbard
MAIDEN NAME:	

BIRTH DATE:

DEATH DATE:

DAY:		DAY:	29
MONTH:		MONTH:	April
YEAR:		YEAR:	1880

AGE:

YEARS:	1	MONTHS:	1	DAYS:	3
--------	---	---------	---	-------	---

GENDER:	F
---------	---

EPITAPH OR SCRIPT:	We miss our darling / LITTLE MINNIE / DAU. OF / William & Lydia Hubbard / Died / Apr. 29, 1880, / AE. 1yr. 1mo. 3ds.
--------------------	--

EPITAPH OR SCRIPT (CONT):	
---------------------------	--

MILITARY MARKER	-
-----------------	---

Marker Plot Type:	Single
-------------------	--------

Marker Description	Headstone
--------------------	-----------

Family Plot ID:	-
-----------------	---

Family Plot Name:	
-------------------	--

Associated Markers, IDs: (for this individual)	LSR135
---	--------

Associated Individuals, IDs: (other individuals)	LSR132, LSR136, LSR138, LSR140
---	--------------------------------



Map / Marker ID:	LSR134
------------------	---------------

Individual Plot ID:	LSR134
---------------------	---------------

GPS (wgs84-18N)	lat: N44° 3' 33.490" long: W75° 36' 26.733
-----------------	--

Cemetery:	Lake School Road, Gormley Road
-----------	--------------------------------

Context:	Contiguous
----------	------------

Plot Placement:	In Rows
-----------------	---------

Grade Slope:	Cross Slope
--------------	-------------

Exposure:	Open
-----------	------

Plot Accessories:	-
-------------------	---

General Comments:	-
-------------------	---

Additional Information:	
-------------------------	--

References:	
-------------	--

CEMETERY INTEREST FORM

(PAGE 2 OF 2)

Marker ID: LSR134



Minnie

Hubbard

PUBLIC WORKS
ENVIRONMENTAL DIVISION
FORT DRUM, NEW YORK





CEMETERY INTEREST FORM

(PAGE 1 OF 2)

PUBLIC WORKS, ENVIRONMENTAL DIVISION
FORT DRUM, NEW YORK

FIRST NAME:

MIDDLE NAME: **Hubbard**

LAST NAME:

MAIDEN NAME:

BIRTH DATE:

DEATH DATE:

DAY:

DAY:

MONTH:

MONTH:

YEAR:

YEAR:

AGE:

YEARS: MONTHS: DAYS:

GENDER:

EPITAPH OR SCRIPT: M. H.

EPITAPH OR SCRIPT (CONT):

MILITARY MARKER: -

Marker Plot Type: Single

Marker Description: Footstone

Family Plot ID: -

Family Plot Name:

Associated Markers, IDs: LSR134
(for this individual)

Associated Individuals, IDs:
(other individuals)



Map / Marker ID: **LSR135**

Individual Plot ID: **LSR135**

GPS (wgs84-18N) lat: N44° 3' 33.528" long: W75° 36' 26.676

Cemetery: Lake School Road, Gormley Road

Context: Contiguous

Plot Placement: In Rows

Grade Slope: Cross Slope

Exposure: Open

Plot Accessories: -

General Comments: -

Additional Information:

References:

CEMETERY INTEREST FORM

(PAGE 2 OF 2)

Marker ID: LSR135



Hubbard

PUBLIC WORKS
ENVIRONMENTAL DIVISION
FORT DRUM, NEW YORK





CEMETERY INTEREST FORM

(PAGE 1 OF 2)

PUBLIC WORKS, ENVIRONMENTAL DIVISION
FORT DRUM, NEW YORK

FIRST NAME:	Herbert
MIDDLE NAME:	
LAST NAME:	Hubbard
MAIDEN NAME:	

BIRTH DATE:

DEATH DATE:

DAY:

DAY:

10

MONTH:

MONTH:

November

YEAR:

YEAR:

1877

AGE:

YEARS:

6

MONTHS:

11

DAYS:

10

GENDER: **M**

EPITAPH OR SCRIPT: Our Herby is gone but not forgotten / HERBERT, / son of / William & Lydia / HUBBARD / Died Nov. 10, / 1877 / AE. 6 y's. 11 m's. / & 10 d's.

EPITAPH OR SCRIPT (CONT):

MILITARY MARKER

-

Marker Plot Type: **Single**

Marker Description: **Headstone**

Family Plot ID:

-

Family Plot Name:

Associated Markers, IDs:

LSR137

(for this individual)

Associated Individuals, IDs:

LSR132, LSR134, LSR138, LSR140

(other individuals)



Map / Marker ID: **LSR136**

Individual Plot ID: **LSR136**

GPS (wgs84-18N) lat: N44° 3' 33.506" long: W75° 36' 26.752

Cemetery: **Lake School Road, Gormley Road**

Context: **Contiguous**

Plot Placement: **In Rows**

Grade Slope: **Cross Slope**

Exposure: **Open**

Plot Accessories: **-**

General Comments: **-**

Additional Information:

References:

CEMETERY INTEREST FORM

(PAGE 2 OF 2)

Marker ID: LSR136



Herbert

Hubbard

PUBLIC WORKS
ENVIRONMENTAL DIVISION
FORT DRUM, NEW YORK





CEMETERY INTEREST FORM

(PAGE 1 OF 2)

PUBLIC WORKS, ENVIRONMENTAL DIVISION
FORT DRUM, NEW YORK

FIRST NAME:

MIDDLE NAME:

LAST NAME: **Hubbard**

MAIDEN NAME:

BIRTH DATE:

DEATH DATE:

DAY:

DAY:

MONTH:

MONTH:

YEAR:

YEAR:

AGE:

YEARS: MONTHS: DAYS:

GENDER:

EPITAPH OR SCRIPT: **H. H.**

EPITAPH OR SCRIPT (CONT):

MILITARY MARKER: -

Marker Plot Type: **Single**

Marker Description: **Footstone**

Family Plot ID: -

Family Plot Name:

Associated Markers, IDs:
(for this individual) **LSR136**

Associated Individuals, IDs:
(other individuals)



Map / Marker ID: **LSR137**

Individual Plot ID: **LSR137**

GPS (wgs84-18N) lat: **N44° 3' 33.547"** long: **W75° 36' 26.698**

Cemetery: **Lake School Road, Gormley Road**

Context: **Contiguous**

Plot Placement: **In Rows**

Grade Slope: **Cross Slope**

Exposure: **Open**

Plot Accessories: -

General Comments: -

Additional Information:

References:

CEMETERY INTEREST FORM

(PAGE 2 OF 2)

Marker ID: LSR137



PUBLIC WORKS
ENVIRONMENTAL DIVISION
FORT DRUM, NEW YORK

Hubbard	





CEMETERY INTEREST FORM

(PAGE 1 OF 2)

PUBLIC WORKS, ENVIRONMENTAL DIVISION
FORT DRUM, NEW YORK

FIRST NAME:	Lydia
MIDDLE NAME:	A
LAST NAME:	Hubbard
MAIDEN NAME:	

<i>BIRTH DATE:</i>		<i>DEATH DATE:</i>	
DAY:		DAY:	27
MONTH:		MONTH:	June
YEAR:		YEAR:	1885

<i>AGE:</i>					
YEARS:	33	MONTHS:	11	DAYS:	14

GENDER:	F
---------	----------

EPITAPH OR SCRIPT:	LYDIA A. / WIFE OF / WILLIAM HUBBARD / DIED / June 27, 1885, / AE. 33 yrs. 11 mos. & 14 ds.
--------------------	---

EPITAPH OR SCRIPT (CONT):	
---------------------------	--

MILITARY MARKER	-
-----------------	---

Marker Plot Type:	Single
-------------------	--------

Marker Description	Headstone
--------------------	-----------

Family Plot ID:	-
-----------------	---

Family Plot Name:	
-------------------	--

Associated Markers, IDs: (for this individual)	LSR139
---	--------

Associated Individuals, IDs: (other individuals)	LSR032, LSR134, LSR136, LSR140
---	--------------------------------



Map / Marker ID:	LSR138
-------------------------	---------------

Individual Plot ID:	LSR138
---------------------	---------------

GPS (wgs84-18N)	lat: N44° 3' 33.524" long: W75° 36' 26.771
-----------------	--

Cemetery:	Lake School Road, Gormley Road
-----------	--------------------------------

Context:	Contiguous
----------	------------

Plot Placement:	In Rows
-----------------	---------

Grade Slope:	Cross Slope
--------------	-------------

Exposure:	Open
-----------	------

Plot Accessories:	-
-------------------	---

General Comments:	-
-------------------	---

Additional Information:	
-------------------------	--

References:	
-------------	--

CEMETERY INTEREST FORM

(PAGE 2 OF 2)

Marker ID: LSR138



Lydia	A
Hubbard	

PUBLIC WORKS
ENVIRONMENTAL DIVISION
FORT DRUM, NEW YORK





CEMETERY INTEREST FORM

(PAGE 1 OF 2)

PUBLIC WORKS, ENVIRONMENTAL DIVISION
FORT DRUM, NEW YORK

FIRST NAME:

MIDDLE NAME:

LAST NAME: **Hubbard**

MAIDEN NAME:

BIRTH DATE:

DEATH DATE:

DAY:

DAY:

MONTH:

MONTH:

YEAR:

YEAR:

AGE:

YEARS: MONTHS: DAYS:

GENDER:

EPITAPH OR SCRIPT: **L. A. H.**

EPITAPH OR SCRIPT (CONT):

MILITARY MARKER: -

Marker Plot Type: **Single**

Marker Description: **Footstone**

Family Plot ID: -

Family Plot Name:

Associated Markers, IDs:
(for this individual) **LSR138**

Associated Individuals, IDs:
(other individuals)



Map / Marker ID: **LSR139**

Individual Plot ID: **LSR139**

GPS (wgs84-18N) lat: **N44° 3' 33.565"** long: **W75° 36' 26.721**

Cemetery: **Lake School Road, Gormley Road**

Context: **Contiguous**

Plot Placement: **In Rows**

Grade Slope: **Cross Slope**

Exposure: **Open**

Plot Accessories: -

General Comments: -

Additional Information:

References:

CEMETERY INTEREST FORM

Marker ID: LSR139

(PAGE 2 OF 2)



Hubbard	

PUBLIC WORKS
ENVIRONMENTAL DIVISION
FORT DRUM, NEW YORK





CEMETERY INTEREST FORM

(PAGE 1 OF 2)

PUBLIC WORKS, ENVIRONMENTAL DIVISION
FORT DRUM, NEW YORK

FIRST NAME:	William
MIDDLE NAME:	
LAST NAME:	Hubbard
MAIDEN NAME:	

<i>BIRTH DATE:</i>		<i>DEATH DATE:</i>	
DAY:		DAY:	
MONTH:		MONTH:	
YEAR:	1847	YEAR:	1928

<i>AGE:</i>			
YEARS:	81	MONTHS:	
		DAYS:	

GENDER:	M
---------	---

EPITAPH OR SCRIPT:	WILLIAM HUBBARD / 1847 - 1928
--------------------	-------------------------------

EPITAPH OR SCRIPT (CONT):	
---------------------------	--

MILITARY MARKER	-
-----------------	---

Marker Plot Type:	Single
-------------------	--------

Marker Description	Headstone
--------------------	-----------

Family Plot ID:	-
-----------------	---

Family Plot Name:	
-------------------	--

Associated Markers, IDs: (for this individual)	LSR139
---	--------

Associated Individuals, IDs: (other individuals)	LSR132, LSR134, LSR136, LSR138
---	--------------------------------



Map / Marker ID:	LSR140
------------------	---------------

Individual Plot ID:	LSR140
---------------------	---------------

GPS (wgs84-18N)	lat: N44° 3' 33.554" long: W75° 36' 26.803
-----------------	--

Cemetery:	Lake School Road, Gormley Road
-----------	--------------------------------

Context:	Contiguous
----------	------------

Plot Placement:	In Rows
-----------------	---------

Grade Slope:	Cross Slope
--------------	-------------

Exposure:	Open
-----------	------

Plot Accessories:	-
-------------------	---

General Comments:	-
-------------------	---

Additional Information:	
-------------------------	--

References:	
-------------	--

CEMETERY INTEREST FORM

(PAGE 2 OF 2)

Marker ID: LSR140



William	
Hubbard	

PUBLIC WORKS
ENVIRONMENTAL DIVISION
FORT DRUM, NEW YORK





CEMETERY INTEREST FORM

(PAGE 1 OF 2)

PUBLIC WORKS, ENVIRONMENTAL DIVISION
FORT DRUM, NEW YORK

FIRST NAME:	Philip
MIDDLE NAME:	
LAST NAME:	Covey
MAIDEN NAME:	

BIRTH DATE:

DEATH DATE:

DAY:		DAY:	18
MONTH:		MONTH:	July
YEAR:		YEAR:	1896

AGE:

YEARS:	91	MONTHS:		DAYS:	
--------	----	---------	--	-------	--

GENDER:	M
---------	---

EPITAPH OR SCRIPT: (NE face) PHILIP / COVEY / DIED / July 18, 1896, / AE. 91 Yrs. / MARY J. / His wife / DIED / June 6, 1893, / AE. 81 Yrs. / (SW face) COVEY

EPITAPH OR SCRIPT (CONT):

MILITARY MARKER	-
-----------------	---

Marker Plot Type:	Double
-------------------	--------

Marker Description	Pedestal with Obelisk
--------------------	-----------------------

Family Plot ID:	-
-----------------	---

Family Plot Name:	
-------------------	--

Associated Markers, IDs: (for this individual)	LSR142, LSR143
---	----------------

Associated Individuals, IDs: (other individuals)	LSR141b
---	---------



Map / Marker ID:	LSR141
------------------	---------------

Individual Plot ID:	LSR141a
---------------------	----------------

GPS (wgs84-18N)	lat: N44° 3' 34.252" long: W75° 36' 27.583
-----------------	--

Cemetery:	Lake School Road, Gormley Road
-----------	--------------------------------

Context:	Contiguous
----------	------------

Plot Placement:	In Rows
-----------------	---------

Grade Slope:	Negative
--------------	----------

Exposure:	Open
-----------	------

Plot Accessories:	Flowers (planted)
-------------------	-------------------

General Comments:	-
-------------------	---

Additional Information:	
-------------------------	--

References:	
-------------	--

CEMETERY INTEREST FORM

Marker ID: LSR141

(PAGE 2 OF 2)



Philip

Covey

PUBLIC WORKS
ENVIRONMENTAL DIVISION
FORT DRUM, NEW YORK





CEMETERY INTEREST FORM

(PAGE 1 OF 2)

PUBLIC WORKS, ENVIRONMENTAL DIVISION
FORT DRUM, NEW YORK

FIRST NAME:	Mary
MIDDLE NAME:	J
LAST NAME:	Covey
MAIDEN NAME:	

BIRTH DATE:

DEATH DATE:

DAY:		DAY:	6
MONTH:		MONTH:	June
YEAR:		YEAR:	1893

AGE:

YEARS:	81	MONTHS:		DAYS:	
--------	----	---------	--	-------	--

GENDER:	F
---------	----------

EPITAPH OR SCRIPT: (NE face) PHILIP / COVEY / DIED / July 18, 1896, / AE. 91 Yrs. / MARY J. / His wife / DIED / June 6, 1893, / AE. 81 Yrs. / (SW face) COVEY

EPITAPH OR SCRIPT (CONT):

MILITARY MARKER	-
-----------------	---

Marker Plot Type:	Double
-------------------	--------

Marker Description	Pedestal with Obelisk
--------------------	-----------------------

Family Plot ID:	-
-----------------	---

Family Plot Name:	
-------------------	--

Associated Markers, IDs: (for this individual)	LSR142, LSR143
---	----------------

Associated Individuals, IDs: (other individuals)	LSR141a
---	---------



Map / Marker ID:	LSR141
------------------	---------------

Individual Plot ID:	LSR141b
---------------------	----------------

GPS (wgs84-18N)	lat: N44° 3' 34.252" long: W75° 36' 27.583
-----------------	--

Cemetery:	Lake School Road, Gormley Road
-----------	--------------------------------

Context:	Contiguous
----------	------------

Plot Placement:	In Rows
-----------------	---------

Grade Slope:	Negative
--------------	----------

Exposure:	Open
-----------	------

Plot Accessories:	Flowers (planted)
-------------------	-------------------

General Comments:	-
-------------------	---

Additional Information:	
-------------------------	--

References:	
-------------	--

CEMETERY INTEREST FORM

Marker ID: LSR141

(PAGE 2 OF 2)



Mary	J
Covey	

PUBLIC WORKS
ENVIRONMENTAL DIVISION
FORT DRUM, NEW YORK





CEMETERY INTEREST FORM

(PAGE 1 OF 2)

PUBLIC WORKS, ENVIRONMENTAL DIVISION
FORT DRUM, NEW YORK

FIRST NAME:	<input type="text"/>
MIDDLE NAME:	<input type="text"/>
LAST NAME:	Covey
MAIDEN NAME:	<input type="text"/>

<i>BIRTH DATE:</i>		<i>DEATH DATE:</i>	
DAY:	<input type="text"/>	DAY:	<input type="text"/>
MONTH:	<input type="text"/>	MONTH:	<input type="text"/>
YEAR:	<input type="text"/>	YEAR:	<input type="text"/>

<i>AGE:</i>					
YEARS:	<input type="text"/>	MONTHS:	<input type="text"/>	DAYS:	<input type="text"/>

GENDER:	<input type="text"/>
---------	----------------------

EPITAPH OR SCRIPT:	P. C.
--------------------	-------

EPITAPH OR SCRIPT (CONT):	<input type="text"/>
---------------------------	----------------------

MILITARY MARKER	-
-----------------	---

Marker Plot Type:	Single
-------------------	--------

Marker Description	Footstone
--------------------	-----------

Family Plot ID:	-
-----------------	---

Family Plot Name:	<input type="text"/>
-------------------	----------------------

Associated Markers, IDs: (for this individual)	LSR141
---	--------

Associated Individuals, IDs: (other individuals)	<input type="text"/>
---	----------------------



Map / Marker ID:	LSR142
------------------	---------------

Individual Plot ID:	LSR142
---------------------	---------------

GPS (wgs84-18N)	lat: N44° 3' 34.278" long: W75° 36' 27.497
-----------------	--

Cemetery:	Lake School Road, Gormley Road
-----------	--------------------------------

Context:	Contiguous
----------	------------

Plot Placement:	In Rows
-----------------	---------

Grade Slope:	Negative
--------------	----------

Exposure:	Open
-----------	------

Plot Accessories:	-
-------------------	---

General Comments:	-
-------------------	---

Additional Information:	<input type="text"/>
-------------------------	----------------------

References:	<input type="text"/>
-------------	----------------------

CEMETERY INTEREST FORM

(PAGE 2 OF 2)

Marker ID: LSR142



Covey	

PUBLIC WORKS
ENVIRONMENTAL DIVISION
FORT DRUM, NEW YORK





CEMETERY INTEREST FORM

(PAGE 1 OF 2)

PUBLIC WORKS, ENVIRONMENTAL DIVISION
FORT DRUM, NEW YORK

FIRST NAME:

MIDDLE NAME:

LAST NAME: **Covey**

MAIDEN NAME:

BIRTH DATE: DAY: MONTH: YEAR:

DEATH DATE: DAY: MONTH: YEAR:

AGE: YEARS: MONTHS: DAYS:

GENDER:

EPITAPH OR SCRIPT: **M. J. C.**

EPITAPH OR SCRIPT (CONT):

MILITARY MARKER:

Marker Plot Type: **Single**

Marker Description: **Footstone**

Family Plot ID:

Family Plot Name:

Associated Markers, IDs: **LSR141**

(for this individual)

Associated Individuals, IDs:

(other individuals)



Map / Marker ID: **LSR143**

Individual Plot ID: **LSR143**

GPS (wgs84-18N) lat: **N44° 3' 34.311"** long: **W75° 36' 27.533**

Cemetery: **Lake School Road, Gormley Road**

Context: **Contiguous**

Plot Placement: **In Rows**

Grade Slope: **Negative**

Exposure: **Open**

Plot Accessories: **-**

General Comments: **-**

Additional Information:

References:

CEMETERY INTEREST FORM

(PAGE 2 OF 2)

Marker ID: LSR143



Covey	

PUBLIC WORKS
ENVIRONMENTAL DIVISION
FORT DRUM, NEW YORK





CEMETERY INTEREST FORM

(PAGE 1 OF 2)

PUBLIC WORKS, ENVIRONMENTAL DIVISION
FORT DRUM, NEW YORK

FIRST NAME:	William
MIDDLE NAME:	
LAST NAME:	Covey
MAIDEN NAME:	

<i>BIRTH DATE:</i>		<i>DEATH DATE:</i>	
DAY: 21	MONTH: July	DAY: 5	MONTH: January
YEAR: 1835		YEAR: 1922	

<i>AGE:</i>			
YEARS: 86	MONTHS:	DAYS:	

GENDER:	M
---------	----------

EPITAPH OR SCRIPT:	WILLIAM COVEY / NEW YORK / PVT TRP E 20 REGT NY CAV / CIVIL WAR / JULY 21 1835 JAN 5 1922
--------------------	---

EPITAPH OR SCRIPT (CONT):	
---------------------------	--

MILITARY MARKER	TRP E 20 REGT NY CAV
-----------------	----------------------

Marker Plot Type:	Single
-------------------	--------

Marker Description	Headstone
--------------------	-----------

Family Plot ID:	-
-----------------	---

Family Plot Name:	
-------------------	--

Associated Markers, IDs: (for this individual)	-
---	---

Associated Individuals, IDs: (other individuals)	
---	--



Map / Marker ID:	LSR144
------------------	---------------

Individual Plot ID:	LSR144
---------------------	---------------

GPS (wgs84-18N)	lat: N44° 3' 34.346" long: W75° 36' 27.674
-----------------	--

Cemetery:	Lake School Road, Gormley Road
-----------	--------------------------------

Context:	Contiguous
----------	------------

Plot Placement:	In Rows
-----------------	---------

Grade Slope:	Negative
--------------	----------

Exposure:	Open
-----------	------

Plot Accessories:	Flowers (planted), Flag
-------------------	-------------------------

General Comments:	New Veteran Marker placed on 22 May 2012.
-------------------	---

Additional Information:	William enlisted at age 28, in Carthage, on Sept 3, 1863 and the 20th Cavalry was mustered in on September 30 in Sackett's Harbor, NY. They served with many different divisions. William was mustered out with the company on July 31, 1865 at Fort Monroe, VA.
-------------------------	--

References:	http://dmna.state.ny.us/historic/reghist/civil/calvary/20thCav/20thCavMain.htm
-------------	---

CEMETERY INTEREST FORM

(PAGE 2 OF 2)

Marker ID: LSR144



William	
Covey	

PUBLIC WORKS
ENVIRONMENTAL DIVISION
FORT DRUM, NEW YORK





CEMETERY INTEREST FORM

(PAGE 1 OF 2)

PUBLIC WORKS, ENVIRONMENTAL DIVISION
FORT DRUM, NEW YORK

FIRST NAME:	Archie
MIDDLE NAME:	D
LAST NAME:	Covey
MAIDEN NAME:	

<i>BIRTH DATE:</i>		<i>DEATH DATE:</i>	
DAY:		DAY:	
MONTH:		MONTH:	
YEAR:	1868	YEAR:	1931

<i>AGE:</i>			
YEARS:	43	MONTHS:	
		DAYS:	

GENDER:	M
---------	----------

EPITAPH OR SCRIPT:	ARCHIE D. COVEY / (left side) Feb 10, / 1868 / (right side) Mar 21, / 1931
--------------------	--

EPITAPH OR SCRIPT (CONT):	
---------------------------	--

MILITARY MARKER	-
-----------------	---

Marker Plot Type:	Single
-------------------	--------

Marker Description	Headstone
--------------------	-----------

Family Plot ID:	-
-----------------	---

Family Plot Name:	
-------------------	--

Associated Markers, IDs:	-
--------------------------	---

(for this individual)

Associated Individuals, IDs:	
------------------------------	--

(other individuals)



Map / Marker ID:	LSR145
------------------	---------------

Individual Plot ID:	LSR145
---------------------	---------------

GPS (wgs84-18N)	lat: N44° 3' 34.371" long: W75° 36' 27.710"
-----------------	---

Cemetery:	Lake School Road, Gormley Road
-----------	--------------------------------

Context:	Contiguous
----------	------------

Plot Placement:	In Rows
-----------------	---------

Grade Slope:	Negative
--------------	----------

Exposure:	Open
-----------	------

Plot Accessories:	Flowers (planted)
-------------------	-------------------

General Comments:	-
-------------------	---

Additional Information:	
-------------------------	--

References:	
-------------	--

CEMETERY INTEREST FORM

(PAGE 2 OF 2)

Marker ID: LSR145



Archie	D
Covey	

PUBLIC WORKS
ENVIRONMENTAL DIVISION
FORT DRUM, NEW YORK





CEMETERY INTEREST FORM

(PAGE 1 OF 2)

PUBLIC WORKS, ENVIRONMENTAL DIVISION
FORT DRUM, NEW YORK

FIRST NAME:

MIDDLE NAME:

LAST NAME: **Hubbard**

MAIDEN NAME:

BIRTH DATE:

DEATH DATE:

DAY:

DAY:

MONTH:

MONTH:

YEAR:

YEAR:

AGE:

YEARS:

MONTHS:

DAYS:

GENDER:

EPITAPH OR SCRIPT: **MOTHER**

EPITAPH OR SCRIPT (CONT):

MILITARY MARKER: -

Marker Plot Type: **Single**

Marker Description: **Headstone**

Family Plot ID: **LSRFP07**

Family Plot Name: **Hubbard**

Associated Markers, IDs:
(for this individual)

LSR148

Associated Individuals, IDs:
(other individuals)



Map / Marker ID: **LSR146**

Individual Plot ID: **LSR146**

GPS (wgs84-18N) lat: **N44° 3' 33.433"** long: **W75° 36' 26.868**

Cemetery: **Lake School Road, Gormley Road**

Context: **Contiguous**

Plot Placement: **In Rows**

Grade Slope: **Cross Slope**

Exposure: **Tree Overhang**

Plot Accessories: -

General Comments: -

Additional Information:

References:

CEMETERY INTEREST FORM

(PAGE 2 OF 2)

Marker ID: LSR146



Hubbard	

PUBLIC WORKS
ENVIRONMENTAL DIVISION
FORT DRUM, NEW YORK





CEMETERY INTEREST FORM

(PAGE 1 OF 2)

PUBLIC WORKS, ENVIRONMENTAL DIVISION
FORT DRUM, NEW YORK

FIRST NAME:

MIDDLE NAME:

LAST NAME: **Hubbard**

MAIDEN NAME:

BIRTH DATE: DAY: MONTH: YEAR:

DEATH DATE: DAY: MONTH: YEAR:

AGE: YEARS: MONTHS: DAYS:

GENDER:

EPITAPH OR SCRIPT: **FATHER**

EPITAPH OR SCRIPT (CONT):

MILITARY MARKER: -

Marker Plot Type: **Single**

Marker Description: **Headstone**

Family Plot ID: **LSRFP07**

Family Plot Name: **Hubbard**

Associated Markers, IDs: **LSR148**

(for this individual)

Associated Individuals, IDs:

(other individuals)



Map / Marker ID: **LSR147**

Individual Plot ID: **LSR147**

GPS (wgs84-18N) lat: **N44° 3' 33.480"** long: **W75° 36' 26.909**

Cemetery: **Lake School Road, Gormley Road**

Context: **Contiguous**

Plot Placement: **In Rows**

Grade Slope: **Cross Slope**

Exposure: **Tree Overhang**

Plot Accessories: -

General Comments: -

Additional Information:

References:

CEMETERY INTEREST FORM

(PAGE 2 OF 2)

Marker ID: LSR147



Hubbard	

PUBLIC WORKS
ENVIRONMENTAL DIVISION
FORT DRUM, NEW YORK





CEMETERY INTEREST FORM

(PAGE 1 OF 2)

PUBLIC WORKS, ENVIRONMENTAL DIVISION
FORT DRUM, NEW YORK

FIRST NAME:	Samuel
MIDDLE NAME:	
LAST NAME:	Hubbard
MAIDEN NAME:	

<i>BIRTH DATE:</i>		<i>DEATH DATE:</i>	
DAY:		DAY:	17
MONTH:		MONTH:	March
YEAR:		YEAR:	1889

<i>AGE:</i>					
YEARS:	76	MONTHS:	2	DAYS:	6

GENDER:	M
---------	---

EPITAPH OR SCRIPT:	(SW face) SAMUEL HUBBARD, / DIED / MARCH 17, 1889, / AE 76YS. 2MS. 6DS. / JERUSHA, / his wife / DIED / May 1, 1898, / AE. 69YS. 4MS. / HUBBARD / (SE face) HEBERT, / their son / AE. 5MS. 5DS.
--------------------	--

EPITAPH OR SCRIPT (CONT):	
MILITARY MARKER	-

Marker Plot Type:	Family
-------------------	--------

Marker Description	Pedestal with Obelisk
--------------------	-----------------------

Family Plot ID:	LSRFP07
-----------------	---------

Family Plot Name:	Hubbard
-------------------	---------

Associated Markers, IDs:	LSR146, LSR147
(for this individual)	

Associated Individuals, IDs:	LSR148b, LSR148c
(other individuals)	



Map / Marker ID:	LSR148
-------------------------	---------------

Individual Plot ID:	LSR148a
---------------------	---------

GPS (wgs84-18N)	lat: N44° 3' 33.442" long: W75° 36' 26.913
-----------------	--

Cemetery:	Lake School Road, Gormley Road
-----------	--------------------------------

Context:	Contiguous
----------	------------

Plot Placement:	In Rows
-----------------	---------

Grade Slope:	Cross Slope
--------------	-------------

Exposure:	Tree Overhang
-----------	---------------

Plot Accessories:	-
-------------------	---

General Comments:	-
-------------------	---

Additional Information:	
-------------------------	--

References:	
-------------	--

CEMETERY INTEREST FORM

Marker ID: LSR148

(PAGE 2 OF 2)



Samuel

Hubbard

PUBLIC WORKS
ENVIRONMENTAL DIVISION
FORT DRUM, NEW YORK





CEMETERY INTEREST FORM

(PAGE 1 OF 2)

PUBLIC WORKS, ENVIRONMENTAL DIVISION
FORT DRUM, NEW YORK

FIRST NAME:	Jerusha
MIDDLE NAME:	
LAST NAME:	Hubbard
MAIDEN NAME:	

BIRTH DATE:

DEATH DATE:

DAY:		DAY:	1
MONTH:		MONTH:	May
YEAR:		YEAR:	1898

AGE:

YEARS:	69	MONTHS:	4	DAYS:	
--------	----	---------	---	-------	--

GENDER:	F
---------	---

EPITAPH OR SCRIPT:	(SW face) SAMUEL HUBBARD, / DIED / MARCH 17, 1889, / AE 76YS. 2MS. 6DS. / JERUSHA, / his wife / DIED / May 1, 1898, / AE. 69YS. 4MS. / HUBBARD / (SE face) HEBERT, / their son / AE. 5MS. 5DS.
--------------------	--

EPITAPH OR SCRIPT (CONT):	
MILITARY MARKER	-

Marker Plot Type:	Family
-------------------	--------

Marker Description	Pedestal with Obelisk
--------------------	-----------------------

Family Plot ID:	LSRFP07
-----------------	---------

Family Plot Name:	Hubbard
-------------------	---------

Associated Markers, IDs:	LSR146, LSR147
(for this individual)	

Associated Individuals, IDs:	LSR148a, LSR148c
(other individuals)	



Map / Marker ID:	LSR148
------------------	---------------

Individual Plot ID:	LSR148b
---------------------	----------------

GPS (wgs84-18N)	lat: N44° 3' 33.442" long: W75° 36' 26.913
-----------------	--

Cemetery:	Lake School Road, Gormley Road
-----------	--------------------------------

Context:	Contiguous
----------	------------

Plot Placement:	In Rows
-----------------	---------

Grade Slope:	Cross Slope
--------------	-------------

Exposure:	Tree Overhang
-----------	---------------

Plot Accessories:	-
-------------------	---

General Comments:	-
-------------------	---

Additional Information:	
-------------------------	--

References:	
-------------	--

CEMETERY INTEREST FORM

Marker ID: LSR148

(PAGE 2 OF 2)



Jerusha

Hubbard

PUBLIC WORKS
ENVIRONMENTAL DIVISION
FORT DRUM, NEW YORK





CEMETERY INTEREST FORM

(PAGE 1 OF 2)

PUBLIC WORKS, ENVIRONMENTAL DIVISION
FORT DRUM, NEW YORK

FIRST NAME:	Herbert
MIDDLE NAME:	
LAST NAME:	Hubbard
MAIDEN NAME:	

BIRTH DATE:

DEATH DATE:

DAY:		DAY:	
MONTH:		MONTH:	
YEAR:		YEAR:	

AGE:

YEARS:	0	MONTHS:	5	DAYS:	5
--------	---	---------	---	-------	---

GENDER:	M
---------	---

EPITAPH OR SCRIPT:	(SW face) SAMUEL HUBBARD, / DIED / MARCH 17, 1889, / AE 76YS. 2MS. 6DS. / JERUSHA, / his wife / DIED / May 1, 1898, / AE. 69YS. 4MS. / HUBBARD / (SE face) HEBERT, / their son / AE. 5MS. 5DS.
--------------------	--

EPITAPH OR SCRIPT (CONT):	
MILITARY MARKER	-

Marker Plot Type:	Family
-------------------	--------

Marker Description	Pedestal with Obelisk
--------------------	-----------------------

Family Plot ID:	LSRFP07
-----------------	---------

Family Plot Name:	Hubbard
-------------------	---------

Associated Markers, IDs:	LSR146, LSR147
(for this individual)	

Associated Individuals, IDs:	LSR148a, LSR148b
(other individuals)	



Map / Marker ID:	LSR148
------------------	---------------

Individual Plot ID:	LSR148c
---------------------	----------------

GPS (wgs84-18N)	lat: N44° 3' 33.442" long: W75° 36' 26.913
-----------------	--

Cemetery:	Lake School Road, Gormley Road
-----------	--------------------------------

Context:	Contiguous
----------	------------

Plot Placement:	In Rows
-----------------	---------

Grade Slope:	Cross Slope
--------------	-------------

Exposure:	Tree Overhang
-----------	---------------

Plot Accessories:	-
-------------------	---

General Comments:	-
-------------------	---

Additional Information:	
-------------------------	--

References:	
-------------	--

CEMETERY INTEREST FORM

Marker ID: LSR148

(PAGE 2 OF 2)



Herbert

Hubbard

PUBLIC WORKS
ENVIRONMENTAL DIVISION
FORT DRUM, NEW YORK





CEMETERY INTEREST FORM

(PAGE 1 OF 2)

PUBLIC WORKS, ENVIRONMENTAL DIVISION
FORT DRUM, NEW YORK

FIRST NAME:	Charles
MIDDLE NAME:	P
LAST NAME:	Hendrickson
MAIDEN NAME:	

BIRTH DATE:		DEATH DATE:	
DAY:		DAY:	27
MONTH:		MONTH:	August
YEAR:		YEAR:	1864

AGE:			
YEARS:	8	DAYS:	26
MONTHS:	7		

GENDER:	M
---------	----------

EPITAPH OR SCRIPT:	(left half) CHARLES P. / DIED / Aug. 27, 1864 / AE. 8 y'rs. 7mo's. / & 26 d's / (right half) J. WILLIE / DIED / June 1, 1864, / AE. 11 y'rs. 7mo's. / & 24 d's. / (centered, bottom) Children of / Carman W. & Ellen M. / HENDRICKSON
--------------------	---

EPITAPH OR SCRIPT (CONT):	
MILITARY MARKER	-

Marker Plot Type:	Double
-------------------	--------

Marker Description	Headstone
--------------------	-----------

Family Plot ID:	-
-----------------	---

Family Plot Name:	
-------------------	--

Associated Markers, IDs: (for this individual)	LSR150, LSR151
---	----------------

Associated Individuals, IDs: (other individuals)	LSR149b, LSR152, LSR154
---	-------------------------



Map / Marker ID:	LSR149
-------------------------	---------------

Individual Plot ID:	LSR149a
---------------------	----------------

GPS (wgs84-18N)	lat: N44° 3' 33.816" long: W75° 36' 27.303
-----------------	--

Cemetery:	Lake School Road, Gormley Road
-----------	--------------------------------

Context:	Contiguous
----------	------------

Plot Placement:	In Rows
-----------------	---------

Grade Slope:	Cross Slope
--------------	-------------

Exposure:	Open
-----------	------

Plot Accessories:	-
-------------------	---

General Comments:	-
-------------------	---

Additional Information:	
-------------------------	--

References:	
-------------	--

CEMETERY INTEREST FORM

(PAGE 2 OF 2)

Marker ID: LSR149



Charles	P
Hendrickson	

PUBLIC WORKS
ENVIRONMENTAL DIVISION
FORT DRUM, NEW YORK





CEMETERY INTEREST FORM

(PAGE 1 OF 2)

PUBLIC WORKS, ENVIRONMENTAL DIVISION
FORT DRUM, NEW YORK

FIRST NAME:	J
MIDDLE NAME:	Willie
LAST NAME:	Hendrickson
MAIDEN NAME:	

BIRTH DATE:		DEATH DATE:	
DAY:		DAY:	1
MONTH:		MONTH:	June
YEAR:		YEAR:	1864

AGE:			
YEARS:	11	DAYS:	24
MONTHS:	7		

GENDER:	M
---------	---

EPITAPH OR SCRIPT:	(left half) CHARLES P. / DIED / Aug. 27, 1864 / AE. 8 y'rs. 7mo's. / & 26 d's / (right half) J. WILLIE / DIED / June 1, 1864, / AE. 11 y'rs. 7mo's. / & 24 d's. / (centered, bottom) Children of / Carman W. & Ellen M. / HENDRICKSON
--------------------	---

EPITAPH OR SCRIPT (CONT):	
---------------------------	--

MILITARY MARKER	-
-----------------	---

Marker Plot Type:	Double
-------------------	--------

Marker Description	Headstone
--------------------	-----------

Family Plot ID:	-
-----------------	---

Family Plot Name:	
-------------------	--

Associated Markers, IDs:	LSR150, LSR151
(for this individual)	

Associated Individuals, IDs:	LSR149a, LSR152, LSR154
(other individuals)	



Map / Marker ID:	LSR149
------------------	--------

Individual Plot ID:	LSR149b
---------------------	---------

GPS (wgs84-18N)	lat: N44° 3' 33.816" long: W75° 36' 27.303
-----------------	--

Cemetery:	Lake School Road, Gormley Road
-----------	--------------------------------

Context:	Contiguous
----------	------------

Plot Placement:	In Rows
-----------------	---------

Grade Slope:	Cross Slope
--------------	-------------

Exposure:	Open
-----------	------

Plot Accessories:	-
-------------------	---

General Comments:	-
-------------------	---

Additional Information:	
-------------------------	--

References:	
-------------	--

CEMETERY INTEREST FORM

Marker ID: LSR149

(PAGE 2 OF 2)



J	Willie
Hendrickson	

PUBLIC WORKS
ENVIRONMENTAL DIVISION
FORT DRUM, NEW YORK





CEMETERY INTEREST FORM

(PAGE 1 OF 2)

PUBLIC WORKS, ENVIRONMENTAL DIVISION
FORT DRUM, NEW YORK

FIRST NAME:	<input type="text"/>
MIDDLE NAME:	<input type="text"/>
LAST NAME:	Hendrickson
MAIDEN NAME:	<input type="text"/>

<i>BIRTH DATE:</i>		<i>DEATH DATE:</i>	
DAY:	<input type="text"/>	DAY:	<input type="text"/>
MONTH:	<input type="text"/>	MONTH:	<input type="text"/>
YEAR:	<input type="text"/>	YEAR:	<input type="text"/>

<i>AGE:</i>					
YEARS:	<input type="text"/>	MONTHS:	<input type="text"/>	DAYS:	<input type="text"/>

GENDER:	<input type="text"/>
---------	----------------------

EPITAPH OR SCRIPT:	J. W. H.
--------------------	----------

EPITAPH OR SCRIPT (CONT):	<input type="text"/>
---------------------------	----------------------

MILITARY MARKER	-
-----------------	---

Marker Plot Type:	Single
-------------------	--------

Marker Description	Footstone
--------------------	-----------

Family Plot ID:	-
-----------------	---

Family Plot Name:	<input type="text"/>
-------------------	----------------------

Associated Markers, IDs: (for this individual)	LSR149
---	--------

Associated Individuals, IDs: (other individuals)	<input type="text"/>
---	----------------------



Map / Marker ID:	LSR150
-------------------------	---------------

Individual Plot ID:	LSR150
---------------------	---------------

GPS (wgs84-18N)	lat: N44° 3' 33.840" long: W75° 36' 27.228
-----------------	--

Cemetery:	Lake School Road, Gormley Road
-----------	--------------------------------

Context:	Contiguous
----------	------------

Plot Placement:	In Rows
-----------------	---------

Grade Slope:	Cross Slope
--------------	-------------

Exposure:	Open
-----------	------

Plot Accessories:	-
-------------------	---

General Comments:	-
-------------------	---

Additional Information:	<input type="text"/>
-------------------------	----------------------

References:	<input type="text"/>
-------------	----------------------

CEMETERY INTEREST FORM

Marker ID: LSR150

(PAGE 2 OF 2)



Hendrickson	

PUBLIC WORKS
ENVIRONMENTAL DIVISION
FORT DRUM, NEW YORK



--	--

--	--



CEMETERY INTEREST FORM

(PAGE 1 OF 2)

PUBLIC WORKS, ENVIRONMENTAL DIVISION
FORT DRUM, NEW YORK

FIRST NAME:	
MIDDLE NAME:	
LAST NAME:	Hendrickson
MAIDEN NAME:	

BIRTH DATE:

DEATH DATE:

DAY:		DAY:	
MONTH:		MONTH:	
YEAR:		YEAR:	

AGE:

YEARS:		MONTHS:		DAYS:	
--------	--	---------	--	-------	--

GENDER:	
---------	--

EPITAPH OR SCRIPT:	C. P. H.
--------------------	----------

EPITAPH OR SCRIPT (CONT):	
---------------------------	--

MILITARY MARKER	-
-----------------	---

Marker Plot Type:	Single
-------------------	--------

Marker Description	Footstone
--------------------	-----------

Family Plot ID:	-
-----------------	---

Family Plot Name:	
-------------------	--

Associated Markers, IDs: (for this individual)	LSR149
---	--------

Associated Individuals, IDs: (other individuals)	
---	--



Map / Marker ID:	LSR151
-------------------------	---------------

Individual Plot ID:	LSR151
---------------------	--------

GPS (wgs84-18N)	lat: N44° 3' 33.864" long: W75° 36' 27.253
-----------------	--

Cemetery:	Lake School Road, Gormley Road
-----------	--------------------------------

Context:	Contiguous
----------	------------

Plot Placement:	In Rows
-----------------	---------

Grade Slope:	Cross Slope
--------------	-------------

Exposure:	Open
-----------	------

Plot Accessories:	-
-------------------	---

General Comments:	-
-------------------	---

Additional Information:	
-------------------------	--

References:	
-------------	--

CEMETERY INTEREST FORM

Marker ID: LSR151

(PAGE 2 OF 2)



Hendrickson	

PUBLIC WORKS
ENVIRONMENTAL DIVISION
FORT DRUM, NEW YORK



Empty space for notes or additional information.

Empty space for notes or additional information.



CEMETERY INTEREST FORM

(PAGE 1 OF 2)

PUBLIC WORKS, ENVIRONMENTAL DIVISION
FORT DRUM, NEW YORK

FIRST NAME:	Ellen
MIDDLE NAME:	M
LAST NAME:	Hendrickson
MAIDEN NAME:	

<i>BIRTH DATE:</i>		<i>DEATH DATE:</i>	
DAY:		DAY:	13
MONTH:		MONTH:	July
YEAR:		YEAR:	1874

<i>AGE:</i>					
YEARS:	41	MONTHS:	11	DAYS:	

GENDER:	F
---------	----------

EPITAPH OR SCRIPT:	ELLEN M. / Wife of / Carman W. Hendrickson / DIED / July 13, 1874. / AE 41 y's. 11 m's/ / Gone but not forgotten
--------------------	--

EPITAPH OR SCRIPT (CONT):	
MILITARY MARKER	-

Marker Plot Type:	Single
Marker Description	Headstone
Family Plot ID:	-

Family Plot Name:	
Associated Markers, IDs:	LSR153
(for this individual)	

Associated Individuals, IDs:	LSR149a, LSR149b, LSR154
(other individuals)	



Map / Marker ID:	LSR152
-------------------------	---------------

Individual Plot ID:	LSR152
---------------------	---------------

GPS (wgs84-18N)	lat: N44° 3' 33.850" long: W75° 36' 27.345
-----------------	--

Cemetery:	Lake School Road, Gormley Road
-----------	--------------------------------

Context:	Contiguous
----------	------------

Plot Placement:	In Rows
-----------------	---------

Grade Slope:	Cross Slope
--------------	-------------

Exposure:	Open
-----------	------

Plot Accessories:	-
-------------------	---

General Comments:	-
-------------------	---

Additional Information:	
-------------------------	--

References:	
-------------	--

CEMETERY INTEREST FORM

(PAGE 2 OF 2)

Marker ID: LSR152



Ellen	M
Hendrickson	

PUBLIC WORKS
ENVIRONMENTAL DIVISION
FORT DRUM, NEW YORK





CEMETERY INTEREST FORM

(PAGE 1 OF 2)

PUBLIC WORKS, ENVIRONMENTAL DIVISION
FORT DRUM, NEW YORK

FIRST NAME:	<input type="text"/>
MIDDLE NAME:	<input type="text"/>
LAST NAME:	Hendrickson
MAIDEN NAME:	<input type="text"/>

BIRTH DATE:

DEATH DATE:

DAY:	<input type="text"/>	DAY:	<input type="text"/>
MONTH:	<input type="text"/>	MONTH:	<input type="text"/>
YEAR:	<input type="text"/>	YEAR:	<input type="text"/>

AGE:

YEARS:	<input type="text"/>	MONTHS:	<input type="text"/>	DAYS:	<input type="text"/>
--------	----------------------	---------	----------------------	-------	----------------------

GENDER:	<input type="text"/>
---------	----------------------

EPITAPH OR SCRIPT:	E. M. H.
--------------------	----------

EPITAPH OR SCRIPT (CONT):	<input type="text"/>
---------------------------	----------------------

MILITARY MARKER	-
-----------------	---

Marker Plot Type:	Single
-------------------	--------

Marker Description	Footstone
--------------------	-----------

Family Plot ID:	-
-----------------	---

Family Plot Name:	<input type="text"/>
-------------------	----------------------

Associated Markers, IDs: (for this individual)	LSR152
---	--------

Associated Individuals, IDs: (other individuals)	<input type="text"/>
---	----------------------



Map / Marker ID:	LSR153
-------------------------	---------------

Individual Plot ID:	LSR153
---------------------	---------------

GPS (wgs84-18N)	lat: N44° 3' 33.891" long: W75° 36' 27.288
-----------------	--

Cemetery:	Lake School Road, Gormley Road
-----------	--------------------------------

Context:	Contiguous
----------	------------

Plot Placement:	In Rows
-----------------	---------

Grade Slope:	Cross Slope
--------------	-------------

Exposure:	Open
-----------	------

Plot Accessories:	-
-------------------	---

General Comments:	-
-------------------	---

Additional Information:	<input type="text"/>
-------------------------	----------------------

References:	<input type="text"/>
-------------	----------------------

CEMETERY INTEREST FORM

(PAGE 2 OF 2)

Marker ID: LSR153



PUBLIC WORKS
ENVIRONMENTAL DIVISION
FORT DRUM, NEW YORK

Hendrickson	



CEMETERY INTEREST FORM

(PAGE 1 OF 2)

PUBLIC WORKS, ENVIRONMENTAL DIVISION
FORT DRUM, NEW YORK

FIRST NAME:	Carman
MIDDLE NAME:	W
LAST NAME:	Hendrickson
MAIDEN NAME:	

BIRTH DATE:

DEATH DATE:

DAY:		DAY:	29
MONTH:		MONTH:	August
YEAR:		YEAR:	1864

AGE:

YEARS:	35	MONTHS:	2	DAYS:	9
--------	----	---------	---	-------	---

GENDER:	M
---------	---

EPITAPH OR SCRIPT:	CARMAN W. HENDRICKSON / DIED / Aug. 29, 1864. / AE. 35y's. 2m's. 9d's. / ... (illegible) ... the perfect and the upright man / for the end of that man is peace
--------------------	---

EPITAPH OR SCRIPT (CONT):	
---------------------------	--

MILITARY MARKER	-
-----------------	---

Marker Plot Type:	Single
-------------------	--------

Marker Description	Headstone
--------------------	-----------

Family Plot ID:	-
-----------------	---

Family Plot Name:	
-------------------	--

Associated Markers, IDs: (for this individual)	LSR155
---	--------

Associated Individuals, IDs: (other individuals)	LSR149a, LSR149b, LSR152
---	--------------------------



Map / Marker ID:	LSR154
------------------	---------------

Individual Plot ID:	LSR154
---------------------	---------------

GPS (wgs84-18N)	lat: N44° 3' 33.873" long: W75° 36' 27.372
-----------------	--

Cemetery:	Lake School Road, Gormley Road
-----------	--------------------------------

Context:	Contiguous
----------	------------

Plot Placement:	In Rows
-----------------	---------

Grade Slope:	Cross Slope
--------------	-------------

Exposure:	Open
-----------	------

Plot Accessories:	-
-------------------	---

General Comments:	-
-------------------	---

Additional Information:	
-------------------------	--

References:	
-------------	--

CEMETERY INTEREST FORM

(PAGE 2 OF 2)

Marker ID: LSR154



Carman	W
Hendrickson	

PUBLIC WORKS
ENVIRONMENTAL DIVISION
FORT DRUM, NEW YORK





CEMETERY INTEREST FORM

(PAGE 1 OF 2)

PUBLIC WORKS, ENVIRONMENTAL DIVISION
FORT DRUM, NEW YORK

FIRST NAME:

MIDDLE NAME:

LAST NAME: **Hendrickson**

MAIDEN NAME:

BIRTH DATE:

DEATH DATE:

DAY:

DAY:

MONTH:

MONTH:

YEAR:

YEAR:

AGE:

YEARS: MONTHS: DAYS:

GENDER:

EPITAPH OR SCRIPT: C. W. H.

EPITAPH OR SCRIPT (CONT):

MILITARY MARKER: -

Marker Plot Type: Single

Marker Description: Footstone

Family Plot ID: -

Family Plot Name:

Associated Markers, IDs: LSR154
(for this individual)

Associated Individuals, IDs:
(other individuals)



Map / Marker ID: LSR155

Individual Plot ID: LSR155

GPS (wgs84-18N) lat: N44° 3' 33.916" long: W75° 36' 27.313

Cemetery: Lake School Road, Gormley Road

Context: Contiguous

Plot Placement: In Rows

Grade Slope: Cross Slope

Exposure: Open

Plot Accessories: -

General Comments: -

Additional Information:

References:

CEMETERY INTEREST FORM

Marker ID: LSR155

(PAGE 2 OF 2)



Hendrickson	

PUBLIC WORKS
ENVIRONMENTAL DIVISION
FORT DRUM, NEW YORK





CEMETERY INTEREST FORM

(PAGE 1 OF 2)

PUBLIC WORKS, ENVIRONMENTAL DIVISION
FORT DRUM, NEW YORK

FIRST NAME:	Warren
MIDDLE NAME:	
LAST NAME:	Higby
MAIDEN NAME:	

BIRTH DATE:

DEATH DATE:

DAY:		DAY:	
MONTH:		MONTH:	
YEAR:	1887	YEAR:	1897

AGE:

YEARS:	10	MONTHS:		DAYS:	
--------	----	---------	--	-------	--

GENDER:	M
---------	---

EPITAPH OR SCRIPT:	WARREN SON OF / J.W. & ALICE A. / HIGBY, / 1887 - 1897 (top) / W (in deisgn)
--------------------	--

EPITAPH OR SCRIPT (CONT):

MILITARY MARKER	-
-----------------	---

Marker Plot Type:	Single
-------------------	--------

Marker Description	Headstone
--------------------	-----------

Family Plot ID:	-
-----------------	---

Family Plot Name:	
-------------------	--

Associated Markers, IDs: (for this individual)	-
---	---

Associated Individuals, IDs: (other individuals)	
---	--



Map / Marker ID:	LSR156
------------------	---------------

Individual Plot ID:	LSR156
---------------------	---------------

GPS (wgs84-18N)	lat: N44° 3' 34.031" long: W75° 36' 27.532
-----------------	--

Cemetery:	Lake School Road, Gormley Road
-----------	--------------------------------

Context:	Contiguous
----------	------------

Plot Placement:	In Rows
-----------------	---------

Grade Slope:	Cross Slope
--------------	-------------

Exposure:	Open
-----------	------

Plot Accessories:	-
-------------------	---

General Comments:	-
-------------------	---

Additional Information:	
-------------------------	--

References:	
-------------	--

CEMETERY INTEREST FORM

(PAGE 2 OF 2)

Marker ID: LSR156



Warren

Higby

PUBLIC WORKS
ENVIRONMENTAL DIVISION
FORT DRUM, NEW YORK





CEMETERY INTEREST FORM

(PAGE 1 OF 2)

PUBLIC WORKS, ENVIRONMENTAL DIVISION
FORT DRUM, NEW YORK

FIRST NAME:	Dewitt
MIDDLE NAME:	C
LAST NAME:	Hubbard
MAIDEN NAME:	

BIRTH DATE:

DEATH DATE:

DAY:		DAY:	
MONTH:		MONTH:	
YEAR:	1849	YEAR:	

AGE:

YEARS:		MONTHS:		DAYS:	
--------	--	---------	--	-------	--

GENDER:	M
---------	----------

EPITAPH OR SCRIPT:	(NE face) DEWITT C. HUBBARD / 1849 (blank) / HIS WIVES / ADELIA / 1859 - 1878 / CARRIE M. / 1861 (blank) / HUBBARD / (SW face) WELTON D. 1878 - 1902
--------------------	--

EPITAPH OR SCRIPT (CONT):	
---------------------------	--

MILITARY MARKER	-
-----------------	---

Marker Plot Type:	Family
-------------------	--------

Marker Description	Headstone
--------------------	-----------

Family Plot ID:	LSRFP08
-----------------	---------

Family Plot Name:	Hubbard
-------------------	---------

Associated Markers, IDs: (for this individual)	LSR158, LSR159, LSR160, LSR161
---	--------------------------------

Associated Individuals, IDs: (other individuals)	LSR157b, LSR157c, LSR157d
---	---------------------------



Map / Marker ID:	LSR157
------------------	---------------

Individual Plot ID:	LSR157a
---------------------	----------------

GPS (wgs84-18N)	lat: N44° 3' 33.358" long: W75° 36' 26.960
-----------------	--

Cemetery:	Lake School Road, Gormley Road
-----------	--------------------------------

Context:	Contiguous
----------	------------

Plot Placement:	In Rows
-----------------	---------

Grade Slope:	Cross Slope
--------------	-------------

Exposure:	Tree Overhang and Encroaching Vegetation
-----------	--

Plot Accessories:	-
-------------------	---

General Comments:	-
-------------------	---

Additional Information:	
-------------------------	--

References:	
-------------	--

CEMETERY INTEREST FORM

(PAGE 2 OF 2)

Marker ID: LSR157



Dewitt	C
Hubbard	

PUBLIC WORKS
ENVIRONMENTAL DIVISION
FORT DRUM, NEW YORK





CEMETERY INTEREST FORM

(PAGE 1 OF 2)

PUBLIC WORKS, ENVIRONMENTAL DIVISION
FORT DRUM, NEW YORK

FIRST NAME:	Adelia
MIDDLE NAME:	
LAST NAME:	Hubbard
MAIDEN NAME:	

BIRTH DATE:

DEATH DATE:

DAY:		DAY:	
MONTH:		MONTH:	
YEAR:	1859	YEAR:	1978

AGE:

YEARS:	19	MONTHS:		DAYS:	
--------	----	---------	--	-------	--

GENDER:	F
---------	---

EPITAPH OR SCRIPT:	(NE face) DEWITT C. HUBBARD / 1849 (blank) / HIS WIVES / ADELIA / 1859 - 1878 / CARRIE M. / 1861 (blank) / HUBBARD / (SW face) WELTON D. 1878 - 1902
--------------------	--

EPITAPH OR SCRIPT (CONT):	
---------------------------	--

MILITARY MARKER	-
-----------------	---

Marker Plot Type:	Family
-------------------	--------

Marker Description	Headstone
--------------------	-----------

Family Plot ID:	LSRFP08
-----------------	---------

Family Plot Name:	Hubbard
-------------------	---------

Associated Markers, IDs:	LSR158, LSR159, LSR160, LSR161
(for this individual)	

Associated Individuals, IDs:	LSR157a, LSR157c, LSR157d
(other individuals)	



Map / Marker ID:	LSR157
------------------	---------------

Individual Plot ID:	LSR157b
---------------------	----------------

GPS (wgs84-18N)	lat: N44° 3' 33.358" long: W75° 36' 26.960
-----------------	--

Cemetery:	Lake School Road, Gormley Road
-----------	--------------------------------

Context:	Contiguous
----------	------------

Plot Placement:	In Rows
-----------------	---------

Grade Slope:	Cross Slope
--------------	-------------

Exposure:	Tree Overhang and Encroaching Vegetation
-----------	--

Plot Accessories:	-
-------------------	---

General Comments:	-
-------------------	---

Additional Information:	
-------------------------	--

References:	
-------------	--

CEMETERY INTEREST FORM

Marker ID: LSR157

(PAGE 2 OF 2)



Adelia

Hubbard

PUBLIC WORKS
ENVIRONMENTAL DIVISION
FORT DRUM, NEW YORK





CEMETERY INTEREST FORM

(PAGE 1 OF 2)

PUBLIC WORKS, ENVIRONMENTAL DIVISION
FORT DRUM, NEW YORK

FIRST NAME:	Carrie
MIDDLE NAME:	M
LAST NAME:	Hubbard
MAIDEN NAME:	

BIRTH DATE:

DEATH DATE:

DAY:	<input type="text"/>	DAY:	<input type="text"/>
MONTH:	<input type="text"/>	MONTH:	<input type="text"/>
YEAR:	1861	YEAR:	<input type="text"/>

AGE:

YEARS:	<input type="text"/>	MONTHS:	<input type="text"/>	DAYS:	<input type="text"/>
--------	----------------------	---------	----------------------	-------	----------------------

GENDER:	F
---------	----------

EPITAPH OR SCRIPT:	(NE face) DEWITT C. HUBBARD / 1849 (blank) / HIS WIVES / ADELIA / 1859 - 1878 / CARRIE M. / 1861 (blank) / HUBBARD / (SW face) WELTON D. 1878 - 1902
--------------------	--

EPITAPH OR SCRIPT (CONT):	
---------------------------	--

MILITARY MARKER	-
-----------------	---

Marker Plot Type:	Family
-------------------	--------

Marker Description	Headstone
--------------------	-----------

Family Plot ID:	LSRFP08
-----------------	---------

Family Plot Name:	Hubbard
-------------------	---------

Associated Markers, IDs: (for this individual)	LSR158, LSR159, LSR160, LSR161
---	--------------------------------

Associated Individuals, IDs: (other individuals)	LSR157a, LSR157b, LSR157d
---	---------------------------



Map / Marker ID:	LSR157
------------------	---------------

Individual Plot ID:	LSR157c
---------------------	----------------

GPS (wgs84-18N)	lat: N44° 3' 33.358" long: W75° 36' 26.960
-----------------	--

Cemetery:	Lake School Road, Gormley Road
-----------	--------------------------------

Context:	Contiguous
----------	------------

Plot Placement:	In Rows
-----------------	---------

Grade Slope:	Cross Slope
--------------	-------------

Exposure:	Tree Overhang and Encroaching Vegetation
-----------	--

Plot Accessories:	-
-------------------	---

General Comments:	-
-------------------	---

Additional Information:	
-------------------------	--

References:	
-------------	--

CEMETERY INTEREST FORM

(PAGE 2 OF 2)

Marker ID: LSR157



Carrie	M
Hubbard	

PUBLIC WORKS
ENVIRONMENTAL DIVISION
FORT DRUM, NEW YORK





CEMETERY INTEREST FORM

(PAGE 1 OF 2)

PUBLIC WORKS, ENVIRONMENTAL DIVISION
FORT DRUM, NEW YORK

FIRST NAME:	Welton
MIDDLE NAME:	D
LAST NAME:	Hubbard
MAIDEN NAME:	

BIRTH DATE:

DEATH DATE:

DAY:		DAY:	
MONTH:		MONTH:	
YEAR:	1878	YEAR:	1902

AGE:

YEARS:	4	MONTHS:		DAYS:	
--------	---	---------	--	-------	--

GENDER:	M
---------	----------

EPITAPH OR SCRIPT:	(NE face) DEWITT C. HUBBARD / 1849 (blank) / HIS WIVES / ADELIA / 1859 - 1878 / CARRIE M. / 1861 (blank) / HUBBARD / (SW face) WELTON D. 1878 - 1902
--------------------	--

EPITAPH OR SCRIPT (CONT):	
---------------------------	--

MILITARY MARKER	-
-----------------	---

Marker Plot Type:	Family
-------------------	--------

Marker Description	Headstone
--------------------	-----------

Family Plot ID:	LSRFP08
-----------------	---------

Family Plot Name:	Hubbard
-------------------	---------

Associated Markers, IDs:	LSR158, LSR159, LSR160, LSR161
(for this individual)	

Associated Individuals, IDs:	LSR157a, LSR157b, LSR157c
(other individuals)	



Map / Marker ID:	LSR157
------------------	---------------

Individual Plot ID:	LSR157d
---------------------	----------------

GPS (wgs84-18N)	lat: N44° 3' 33.358" long: W75° 36' 26.960
-----------------	--

Cemetery:	Lake School Road, Gormley Road
-----------	--------------------------------

Context:	Contiguous
----------	------------

Plot Placement:	In Rows
-----------------	---------

Grade Slope:	Cross Slope
--------------	-------------

Exposure:	Tree Overhang and Encroaching Vegetation
-----------	--

Plot Accessories:	-
-------------------	---

General Comments:	-
-------------------	---

Additional Information:	
-------------------------	--

References:	
-------------	--

CEMETERY INTEREST FORM

(PAGE 2 OF 2)

Marker ID: LSR157



Welton	D
Hubbard	

PUBLIC WORKS
ENVIRONMENTAL DIVISION
FORT DRUM, NEW YORK





CEMETERY INTEREST FORM

(PAGE 1 OF 2)

PUBLIC WORKS, ENVIRONMENTAL DIVISION
FORT DRUM, NEW YORK

FIRST NAME:

MIDDLE NAME:

LAST NAME: **Hubbard**

MAIDEN NAME:

BIRTH DATE: DAY: MONTH: YEAR:

DEATH DATE: DAY: MONTH: YEAR:

AGE: YEARS: MONTHS: DAYS:

GENDER:

EPITAPH OR SCRIPT: **MOTHER**

EPITAPH OR SCRIPT (CONT):

MILITARY MARKER: -

Marker Plot Type: **Single**

Marker Description: **Footstone**

Family Plot ID: **LSRFP08**

Family Plot Name: **Hubbard**

Associated Markers, IDs: **LSR157**
(for this individual)

Associated Individuals, IDs:
(other individuals)



Map / Marker ID: **LSR158**

Individual Plot ID: **LSR158**

GPS (wgs84-18N) lat: **N44° 3' 33.379"** long: **W75° 36' 26.868**

Cemetery: **Lake School Road, Gormley Road**

Context: **Contiguous**

Plot Placement: **In Rows**

Grade Slope: **Cross Slope**

Exposure: **Tree Overhang**

Plot Accessories: -

General Comments: Located 2 Meters NE of LSR157. May be Carrie W. or Adelia Hubbard. (This marker and LSR161 both labeled as "MOTHER")

Additional Information:

References:

CEMETERY INTEREST FORM

(PAGE 2 OF 2)

Marker ID: LSR158



Hubbard	

PUBLIC WORKS
ENVIRONMENTAL DIVISION
FORT DRUM, NEW YORK





CEMETERY INTEREST FORM

(PAGE 1 OF 2)

PUBLIC WORKS, ENVIRONMENTAL DIVISION
FORT DRUM, NEW YORK

FIRST NAME:

MIDDLE NAME:

LAST NAME: **Hubbard**

MAIDEN NAME:

BIRTH DATE: DAY: MONTH: YEAR:

DEATH DATE: DAY: MONTH: YEAR:

AGE: YEARS: MONTHS: DAYS:

GENDER:

EPITAPH OR SCRIPT: **FATHER**

EPITAPH OR SCRIPT (CONT):

MILITARY MARKER: -

Marker Plot Type: **Single**

Marker Description: **Footstone**

Family Plot ID: **LSRFP08**

Family Plot Name: **Hubbard**

Associated Markers, IDs: **LSR157**
(for this individual)

Associated Individuals, IDs:
(other individuals)



Map / Marker ID: **LSR159**

Individual Plot ID: **LSR159**

GPS (wgs84-18N) lat: **N44° 3' 33.405"** long: **W75° 36' 26.903**

Cemetery: **Lake School Road, Gormley Road**

Context: **Contiguous**

Plot Placement: **In Rows**

Grade Slope: **Cross Slope**

Exposure: **Tree Overhang**

Plot Accessories: **-**

General Comments: **Located 2 Meters NE of LSR157**

Additional Information:

References:

CEMETERY INTEREST FORM

(PAGE 2 OF 2)

Marker ID: LSR159



Hubbard	

PUBLIC WORKS
ENVIRONMENTAL DIVISION
FORT DRUM, NEW YORK



--

--

--



CEMETERY INTEREST FORM

(PAGE 1 OF 2)

PUBLIC WORKS, ENVIRONMENTAL DIVISION
FORT DRUM, NEW YORK

FIRST NAME:

MIDDLE NAME:

LAST NAME: **Hubbard**

MAIDEN NAME:

BIRTH DATE: DAY: MONTH: YEAR:

DEATH DATE: DAY: MONTH: YEAR:

AGE: YEARS: MONTHS: DAYS:

GENDER:

EPITAPH OR SCRIPT: **WELTON**

EPITAPH OR SCRIPT (CONT):

MILITARY MARKER: -

Marker Plot Type: **Single**

Marker Description: **Footstone**

Family Plot ID: **LSRFP08**

Family Plot Name: **Hubbard**

Associated Markers, IDs: **LSR157**
(for this individual)

Associated Individuals, IDs:
(other individuals)



Map / Marker ID: **LSR160**

Individual Plot ID: **LSR160**

GPS (wgs84-18N) lat: **N44° 3' 33.432"** long: **W75° 36' 26.937"**

Cemetery: **Lake School Road, Gormley Road**

Context: **Contiguous**

Plot Placement: **In Rows**

Grade Slope: **Cross Slope**

Exposure: **Open**

Plot Accessories: -

General Comments: **Located 2.5 Meters N of LSR157**

Additional Information:

References:

CEMETERY INTEREST FORM

(PAGE 2 OF 2)

Marker ID: LSR160



Hubbard	

PUBLIC WORKS
ENVIRONMENTAL DIVISION
FORT DRUM, NEW YORK



--	--



CEMETERY INTEREST FORM

(PAGE 1 OF 2)

PUBLIC WORKS, ENVIRONMENTAL DIVISION
FORT DRUM, NEW YORK

FIRST NAME:

MIDDLE NAME:

LAST NAME: **Hubbard**

MAIDEN NAME:

BIRTH DATE:

DEATH DATE:

DAY:

DAY:

MONTH:

MONTH:

YEAR:

YEAR:

AGE:

YEARS: MONTHS: DAYS:

GENDER:

EPITAPH OR SCRIPT: **MOTHER**

EPITAPH OR SCRIPT (CONT):

MILITARY MARKER: -

Marker Plot Type: **Single**

Marker Description: **Footstone**

Family Plot ID: **LSRFP08**

Family Plot Name: **Hubbard**

Associated Markers, IDs:
(for this individual)

LSR157

Associated Individuals, IDs:
(other individuals)



Map / Marker ID: **LSR161**

Individual Plot ID: **LSR161**

GPS (wgs84-18N) lat: **N44° 3' 33.462"** long: **W75° 36' 26.974**

Cemetery: **Lake School Road, Gormley Road**

Context: **Contiguous**

Plot Placement: **In Rows**

Grade Slope: **Cross Slope**

Exposure: **Open**

Plot Accessories: **-**

General Comments: **Located 3 Meters N of LSR157. May be Carrie W. or Adelia Hubbard. (This marker and LSR158 both labeled as "MOTHER")**

Additional Information:

References:

CEMETERY INTEREST FORM

(PAGE 2 OF 2)

Marker ID: LSR161



Hubbard	

PUBLIC WORKS
ENVIRONMENTAL DIVISION
FORT DRUM, NEW YORK

Blank area for notes or observations.



Blank area for notes or observations.

Blank area for notes or observations.

Blank area for notes or observations.



CEMETERY INTEREST FORM

(PAGE 1 OF 2)

PUBLIC WORKS, ENVIRONMENTAL DIVISION
FORT DRUM, NEW YORK

FIRST NAME:	Delia
MIDDLE NAME:	R
LAST NAME:	Clark
MAIDEN NAME:	

BIRTH DATE:		DEATH DATE:	
DAY:		DAY:	13
MONTH:		MONTH:	September
YEAR:		YEAR:	1856

AGE:					
YEARS:	23	MONTHS:	5	DAYS:	23

GENDER:	F
---------	----------

EPITAPH OR SCRIPT:	DELIA R. / WIFE OF / Taber W. Clark / DIED / Sept. 13, 1856; / AE. 23 y'rs. 5m's. 23d's.
--------------------	--

EPITAPH OR SCRIPT (CONT):	
---------------------------	--

MILITARY MARKER	-
-----------------	---

Marker Plot Type:	Single
-------------------	--------

Marker Description	Headstone
--------------------	-----------

Family Plot ID:	-
-----------------	---

Family Plot Name:	
-------------------	--

Associated Markers, IDs: (for this individual)	LSR163
---	--------

Associated Individuals, IDs: (other individuals)	
---	--



Map / Marker ID:	LSR162
-------------------------	---------------

Individual Plot ID:	LSR162
---------------------	---------------

GPS (wgs84-18N)	lat: N44° 3' 33.462" long: W75° 36' 27.091
-----------------	--

Cemetery:	Lake School Road, Gormley Road
-----------	--------------------------------

Context:	Contiguous
----------	------------

Plot Placement:	In Rows
-----------------	---------

Grade Slope:	Cross Slope
--------------	-------------

Exposure:	Open
-----------	------

Plot Accessories:	-
-------------------	---

General Comments:	-
-------------------	---

Additional Information:	
-------------------------	--

References:	
-------------	--

CEMETERY INTEREST FORM



(PAGE 2 OF 2)

Marker ID: LSR162



Delia	R
Clark	

PUBLIC WORKS
ENVIRONMENTAL DIVISION
FORT DRUM, NEW YORK





CEMETERY INTEREST FORM

(PAGE 1 OF 2)

PUBLIC WORKS, ENVIRONMENTAL DIVISION
FORT DRUM, NEW YORK

FIRST NAME:

MIDDLE NAME:

LAST NAME: **Clark**

MAIDEN NAME:

BIRTH DATE:

DEATH DATE:

DAY:	<input type="text"/>	DAY:	<input type="text"/>
MONTH:	<input type="text"/>	MONTH:	<input type="text"/>
YEAR:	<input type="text"/>	YEAR:	<input type="text"/>

AGE:

YEARS: MONTHS: DAYS:

GENDER:

EPITAPH OR SCRIPT: **D. R. C.**

EPITAPH OR SCRIPT (CONT):

MILITARY MARKER: -

Marker Plot Type: **Single**

Marker Description: **Footstone**

Family Plot ID: -

Family Plot Name:

Associated Markers, IDs:
(for this individual) **LSR162**

Associated Individuals, IDs:
(other individuals)



Map / Marker ID: **LSR163**

Individual Plot ID: **LSR163**

GPS (wgs84-18N) lat: **N44° 3' 33.509"** long: **W75° 36' 27.022**

Cemetery: **Lake School Road, Gormley Road**

Context: **Contiguous**

Plot Placement: **In Rows**

Grade Slope: **Cross Slope**

Exposure: **Open**

Plot Accessories: -

General Comments: -

Additional Information:

References:

CEMETERY INTEREST FORM

(PAGE 2 OF 2)

Marker ID: LSR163



Clark	

PUBLIC WORKS
ENVIRONMENTAL DIVISION
FORT DRUM, NEW YORK



--

--



CEMETERY INTEREST FORM

(PAGE 1 OF 2)

PUBLIC WORKS, ENVIRONMENTAL DIVISION
FORT DRUM, NEW YORK

FIRST NAME:	Caroline
MIDDLE NAME:	
LAST NAME:	Grieve / Greive
MAIDEN NAME:	

BIRTH DATE:

DEATH DATE:

DAY:		DAY:	
MONTH:		MONTH:	
YEAR:	1827	YEAR:	1908

AGE:

YEARS:	76	MONTHS:		DAYS:	
--------	----	---------	--	-------	--

GENDER:	F
---------	---

EPITAPH OR SCRIPT:	(SW face) WM. GREIVE / 1821 - 1896 / CAROLINE, / HIS WIFE / 1827 - 1908 / GREIVE / (NW face) MARIA M. / GREIVE, / WIFE OF / C. H. TOWNSEND / 1844 - 1916 / (SE face) Be ye therefore ready / also: for the Son of / man cometh at an ho- / ur when ye think not
--------------------	---

EPITAPH OR SCRIPT (CONT):

MILITARY MARKER	(Flag)
-----------------	--------

Marker Plot Type:	Family
-------------------	--------

Marker Description	Pedestal with Obelisk
--------------------	-----------------------

Family Plot ID:	LSRFP09
-----------------	---------

Family Plot Name:	Grieve / Greive
-------------------	-----------------

Associated Markers, IDs:	-
(for this individual)	

Associated Individuals, IDs:	LSR164a, LSR164c, LSR165, LSR167, LSR169
(other individuals)	



Map / Marker ID:	LSR164
------------------	---------------

Individual Plot ID:	LSR164b
---------------------	----------------

GPS (wgs84-18N)	lat: N44° 3' 33.571" long: W75° 36' 27.215
-----------------	--

Cemetery:	Lake School Road, Gormley Road
-----------	--------------------------------

Context:	Contiguous
----------	------------

Plot Placement:	In Rows
-----------------	---------

Grade Slope:	Cross Slope
--------------	-------------

Exposure:	Open
-----------	------

Plot Accessories:	Flag
-------------------	------

General Comments:	-
-------------------	---

Additional Information:	
-------------------------	--

References:	
-------------	--

CEMETERY INTEREST FORM

Marker ID: LSR164

(PAGE 2 OF 2)



Caroline

Grieve / Greive

PUBLIC WORKS
ENVIRONMENTAL DIVISION
FORT DRUM, NEW YORK





CEMETERY INTEREST FORM

(PAGE 1 OF 2)

PUBLIC WORKS, ENVIRONMENTAL DIVISION
FORT DRUM, NEW YORK

FIRST NAME:	Maria
MIDDLE NAME:	M.
LAST NAME:	Townsend
MAIDEN NAME:	Grieve / Greive

BIRTH DATE:

DEATH DATE:

DAY:

DAY:

MONTH:

MONTH:

YEAR: 1844

YEAR: 1916

AGE:

YEARS: 72 MONTHS: DAYS:

GENDER: **F**

EPITAPH OR SCRIPT: (SW face) WM. GREIVE / 1821 - 1896 / CAROLINE, / HIS WIFE / 1827 - 1908 / GREIVE / (NW face) MARIA M. / GREIVE, / WIFE OF / C. H. TOWNSEND / 1844 - 1916 / (SE face) Be ye therefore ready / also: for the Son of / man cometh at an ho- / ur when ye think not

EPITAPH OR SCRIPT (CONT):

MILITARY MARKER (Flag)

Marker Plot Type: Family

Marker Description: Pedestal with Obelisk

Family Plot ID: LSRFP09

Family Plot Name: Grieve / Greive

Associated Markers, IDs: -

(for this individual)

Associated Individuals, IDs: LSR164a, LSR164b, LSR226

(other individuals)



Map / Marker ID: **LSR164**

Individual Plot ID: **LSR164c**

GPS (wgs84-18N) lat: N44° 3' 33.571" long: W75° 36' 27.215

Cemetery: Lake School Road, Gormley Road

Context: Contiguous

Plot Placement: In Rows

Grade Slope: Cross Slope

Exposure: Open

Plot Accessories: Flag

General Comments: -

Additional Information:

References:

CEMETERY INTEREST FORM

Marker ID: LSR164

(PAGE 2 OF 2)



Maria	M.
Townsend	Grieve / Greive

PUBLIC WORKS
ENVIRONMENTAL DIVISION
FORT DRUM, NEW YORK





CEMETERY INTEREST FORM

(PAGE 1 OF 2)

PUBLIC WORKS, ENVIRONMENTAL DIVISION
FORT DRUM, NEW YORK

FIRST NAME:	William
MIDDLE NAME:	
LAST NAME:	Grieve / Greive
MAIDEN NAME:	

BIRTH DATE:

DEATH DATE:

DAY:		DAY:	
MONTH:		MONTH:	
YEAR:	1821	YEAR:	1896

AGE:

YEARS:	75	MONTHS:		DAYS:	
--------	----	---------	--	-------	--

GENDER:	M
---------	----------

EPITAPH OR SCRIPT:	(SW face) WM. GREIVE / 1821 - 1896 / CAROLINE, / HIS WIFE / 1827 - 1908 / GREIVE / (NW face) MARIA M. / GREIVE, / WIFE OF / C. H. TOWNSEND / 1844 - 1916 / (SE face) Be ye therefore ready / also: for the Son of / man cometh at an ho- / ur when ye think not
--------------------	---

EPITAPH OR SCRIPT (CONT):	
---------------------------	--

MILITARY MARKER	Veteran / 1861 / 1865
-----------------	------------------------------

Marker Plot Type:	Family
-------------------	---------------

Marker Description	Pedestal with Obelisk
--------------------	------------------------------

Family Plot ID:	LSRFP09
-----------------	----------------

Family Plot Name:	Grieve / Greive
-------------------	------------------------

Associated Markers, IDs:	-
(for this individual)	

Associated Individuals, IDs:	LSR164b, LSR164c, LSR165, LSR167, LSR169
(other individuals)	



Map / Marker ID:	LSR164
------------------	---------------

Individual Plot ID:	LSR164a
---------------------	----------------

GPS (wgs84-18N)	lat: N44° 3' 33.571" long: W75° 36' 27.215
-----------------	--

Cemetery:	Lake School Road, Gormley Road
-----------	---------------------------------------

Context:	Contiguous
----------	-------------------

Plot Placement:	In Rows
-----------------	----------------

Grade Slope:	Cross Slope
--------------	--------------------

Exposure:	Open
-----------	-------------

Plot Accessories:	Flag
-------------------	-------------

General Comments:	New Veteran Marker placed on 22 May 2012.
-------------------	--

Additional Information:	
-------------------------	--

References:	
-------------	--

CEMETERY INTEREST FORM

Marker ID: LSR164

(PAGE 2 OF 2)



William

Grieve / Greive

PUBLIC WORKS
ENVIRONMENTAL DIVISION
FORT DRUM, NEW YORK





CEMETERY INTEREST FORM

(PAGE 1 OF 2)

PUBLIC WORKS, ENVIRONMENTAL DIVISION
FORT DRUM, NEW YORK

FIRST NAME:	Amos
MIDDLE NAME:	H
LAST NAME:	Grieve / Greive
MAIDEN NAME:	

BIRTH DATE:

DEATH DATE:

DAY:		DAY:	29
MONTH:		MONTH:	October
YEAR:		YEAR:	1864

AGE:

YEARS:	2	MONTHS:	5	DAYS:	9
--------	---	---------	---	-------	---

GENDER:	M
---------	----------

EPITAPH OR SCRIPT:	AMOS H. / SON OF / William & Caroline / GRIEVE / Died Oct. 29, / 1864 / AE. 2 y'rs. 5m's. / & 9 d's.
--------------------	--

EPITAPH OR SCRIPT (CONT):	
---------------------------	--

MILITARY MARKER	-
-----------------	---

Marker Plot Type:	Single
-------------------	--------

Marker Description	Headstone
--------------------	-----------

Family Plot ID:	-
-----------------	---

Family Plot Name:	
-------------------	--

Associated Markers, IDs: (for this individual)	LSR166
---	--------

Associated Individuals, IDs: (other individuals)	LSR164a, LSR164b, LSR164c, LSR167, LSR169
---	---



Map / Marker ID:	LSR165
-------------------------	---------------

Individual Plot ID:	LSR165
---------------------	---------------

GPS (wgs84-18N)	lat: N44° 3' 33.739" long: W75° 36' 27.386
-----------------	--

Cemetery:	Lake School Road, Gormley Road
-----------	--------------------------------

Context:	Contiguous
----------	------------

Plot Placement:	In Rows
-----------------	---------

Grade Slope:	Cross Slope
--------------	-------------

Exposure:	Open
-----------	------

Plot Accessories:	-
-------------------	---

General Comments:	-
-------------------	---

Additional Information:	
-------------------------	--

References:	
-------------	--

CEMETERY INTEREST FORM

(PAGE 2 OF 2)

Marker ID: LSR165



Amos	H
Grieve / Greive	

PUBLIC WORKS
ENVIRONMENTAL DIVISION
FORT DRUM, NEW YORK





CEMETERY INTEREST FORM

(PAGE 1 OF 2)

PUBLIC WORKS, ENVIRONMENTAL DIVISION
FORT DRUM, NEW YORK

FIRST NAME:

MIDDLE NAME:

LAST NAME: **Grieve / Greive**

MAIDEN NAME:

BIRTH DATE:

DEATH DATE:

DAY:

DAY:

MONTH:

MONTH:

YEAR:

YEAR:

AGE:

YEARS: MONTHS: DAYS:

GENDER:

EPITAPH OR SCRIPT: **A. H. G.**

EPITAPH OR SCRIPT (CONT):

MILITARY MARKER: -

Marker Plot Type: **Single**

Marker Description: **Footstone**

Family Plot ID: -

Family Plot Name:

Associated Markers, IDs: **LSR165**
(for this individual)

Associated Individuals, IDs:
(other individuals)



Map / Marker ID: **LSR166**

Individual Plot ID: **LSR166**

GPS (wgs84-18N) lat: **N44° 3' 33.781"** long: **W75° 36' 27.317**

Cemetery: **Lake School Road, Gormley Road**

Context: **Contiguous**

Plot Placement: **In Rows**

Grade Slope: **Cross Slope**

Exposure: **Open**

Plot Accessories: -

General Comments: -

Additional Information:

References:

CEMETERY INTEREST FORM

Marker ID: LSR166

(PAGE 2 OF 2)



Grieve / Greive	

PUBLIC WORKS
ENVIRONMENTAL DIVISION
FORT DRUM, NEW YORK



--

--



CEMETERY INTEREST FORM

(PAGE 1 OF 2)

PUBLIC WORKS, ENVIRONMENTAL DIVISION
FORT DRUM, NEW YORK

FIRST NAME: **Byron**

MIDDLE NAME:

LAST NAME: **Grieve / Greive**

MAIDEN NAME:

BIRTH DATE:

DEATH DATE:

DAY:

DAY:

MONTH:

MONTH:

YEAR:

YEAR:

AGE:

YEARS: MONTHS: DAYS:

GENDER:

EPITAPH OR SCRIPT: **BYRON, / SON OF / William & Caroline / GRIEVE / DIED / Apr. 27, 1866, / AE 6 y'rs. 6mo's. / & 18 d's.**

EPITAPH OR SCRIPT (CONT):

MILITARY MARKER:

Marker Plot Type:

Marker Description:

Family Plot ID:

Family Plot Name:

Associated Markers, IDs:
(for this individual)

Associated Individuals, IDs:
(other individuals)



Map / Marker ID:

Individual Plot ID:

GPS (wgs84-18N) lat: long:

Cemetery:

Context:

Plot Placement:

Grade Slope:

Exposure:

Plot Accessories:

General Comments:

Additional Information:

References:

CEMETERY INTEREST FORM

(PAGE 2 OF 2)

Marker ID: LSR167



Byron

Grieve / Greive

PUBLIC WORKS
ENVIRONMENTAL DIVISION
FORT DRUM, NEW YORK





CEMETERY INTEREST FORM

(PAGE 1 OF 2)

PUBLIC WORKS, ENVIRONMENTAL DIVISION
FORT DRUM, NEW YORK

FIRST NAME:

MIDDLE NAME:

LAST NAME: **Grieve / Greive**

MAIDEN NAME:

BIRTH DATE:

DEATH DATE:

DAY:	<input type="text"/>	DAY:	<input type="text"/>
MONTH:	<input type="text"/>	MONTH:	<input type="text"/>
YEAR:	<input type="text"/>	YEAR:	<input type="text"/>

AGE:

YEARS: MONTHS: DAYS:

GENDER:

EPITAPH OR SCRIPT: **B. G.**

EPITAPH OR SCRIPT (CONT):

MILITARY MARKER: -

Marker Plot Type: **Single**

Marker Description: **Footstone**

Family Plot ID: -

Family Plot Name:

Associated Markers, IDs:
(for this individual) **LSR167**

Associated Individuals, IDs:
(other individuals)



Map / Marker ID: **LSR168**

Individual Plot ID: **LSR168**

GPS (wgs84-18N) lat: **N44° 3' 33.810"** long: **W75° 36' 27.352**

Cemetery: **Lake School Road, Gormley Road**

Context: **Contiguous**

Plot Placement: **In Rows**

Grade Slope: **Positive**

Exposure: **Open**

Plot Accessories: -

General Comments: -

Additional Information:

References:

CEMETERY INTEREST FORM

Marker ID: LSR168

(PAGE 2 OF 2)



Grieve / Greive	

PUBLIC WORKS
ENVIRONMENTAL DIVISION
FORT DRUM, NEW YORK



--

--



CEMETERY INTEREST FORM

(PAGE 1 OF 2)

PUBLIC WORKS, ENVIRONMENTAL DIVISION
FORT DRUM, NEW YORK

FIRST NAME:	Carrie
MIDDLE NAME:	E
LAST NAME:	Grieve / Greive
MAIDEN NAME:	

<i>BIRTH DATE:</i>		<i>DEATH DATE:</i>	
DAY:		DAY:	21
MONTH:		MONTH:	October
YEAR:		YEAR:	1872

<i>AGE:</i>			
YEARS:	8	DAYS:	27
MONTHS:	4		

GENDER:	F
---------	----------

EPITAPH OR SCRIPT:	CARRIE E. / DAU'R OF / Wm. & Caroline / GREIVE / DIED / Oct. 21, 1872, / AE. 8 y's. 4m's & 27 d's.
--------------------	--

EPITAPH OR SCRIPT (CONT):	
---------------------------	--

MILITARY MARKER	-
-----------------	---

Marker Plot Type:	Single
-------------------	--------

Marker Description	Headstone
--------------------	-----------

Family Plot ID:	-
-----------------	---

Family Plot Name:	
-------------------	--

Associated Markers, IDs: (for this individual)	LSR170
---	--------

Associated Individuals, IDs: (other individuals)	LSR164a, LSR164b, LSR164c, LSR165, LSR167
---	---



Map / Marker ID:	LSR169
------------------	---------------

Individual Plot ID:	LSR169
---------------------	---------------

GPS (wgs84-18N)	lat: N44° 3' 33.792" long: W75° 36' 27.448
-----------------	--

Cemetery:	Lake School Road, Gormley Road
-----------	--------------------------------

Context:	Contiguous
----------	------------

Plot Placement:	In Rows
-----------------	---------

Grade Slope:	Positive
--------------	----------

Exposure:	Open
-----------	------

Plot Accessories:	-
-------------------	---

General Comments:	-
-------------------	---

Additional Information:	
-------------------------	--

References:	
-------------	--

CEMETERY INTEREST FORM

(PAGE 2 OF 2)

Marker ID: LSR169



Carrie	E
Grieve / Greive	

PUBLIC WORKS
ENVIRONMENTAL DIVISION
FORT DRUM, NEW YORK





CEMETERY INTEREST FORM

(PAGE 1 OF 2)

PUBLIC WORKS, ENVIRONMENTAL DIVISION
FORT DRUM, NEW YORK

FIRST NAME:

MIDDLE NAME:

LAST NAME: **Grieve / Greive**

MAIDEN NAME:

BIRTH DATE:

DEATH DATE:

DAY:

DAY:

MONTH:

MONTH:

YEAR:

YEAR:

AGE:

YEARS: MONTHS: DAYS:

GENDER:

EPITAPH OR SCRIPT: **C. E. G.**

EPITAPH OR SCRIPT (CONT):

MILITARY MARKER: -

Marker Plot Type: **Single**

Marker Description: **Footstone**

Family Plot ID: -

Family Plot Name:

Associated Markers, IDs:
(for this individual) **LSR169**

Associated Individuals, IDs:
(other individuals)



Map / Marker ID: **LSR170**

Individual Plot ID: **LSR170**

GPS (wgs84-18N) lat: **N44° 3' 33.838"** long: **W75° 36' 27.387"**

Cemetery: **Lake School Road, Gormley Road**

Context: **Contiguous**

Plot Placement: **In Rows**

Grade Slope: **Positive**

Exposure: **Open**

Plot Accessories: -

General Comments: -

Additional Information:

References:

CEMETERY INTEREST FORM

Marker ID: LSR170

(PAGE 2 OF 2)



Grieve / Greive	

PUBLIC WORKS
ENVIRONMENTAL DIVISION
FORT DRUM, NEW YORK





CEMETERY INTEREST FORM

(PAGE 1 OF 2)

PUBLIC WORKS, ENVIRONMENTAL DIVISION
FORT DRUM, NEW YORK

FIRST NAME:	Nathaniel
MIDDLE NAME:	
LAST NAME:	Pennington
MAIDEN NAME:	

BIRTH DATE:

DEATH DATE:

DAY:		DAY:	
MONTH:		MONTH:	
YEAR:		YEAR:	

AGE:

YEARS:	75	MONTHS:		DAYS:	
--------	----	---------	--	-------	--

GENDER:	M
---------	---

EPITAPH OR SCRIPT:	NATHANIEL PENNINGTON / DIED / ... (illegible) ... / AE. 75 y'r ...
--------------------	--

EPITAPH OR SCRIPT (CONT):	
---------------------------	--

MILITARY MARKER	-
-----------------	---

Marker Plot Type:	Single
-------------------	--------

Marker Description	Headstone
--------------------	-----------

Family Plot ID:	-
-----------------	---

Family Plot Name:	
-------------------	--

Associated Markers, IDs:	-
--------------------------	---

(for this individual)

Associated Individuals, IDs:	LSR172
------------------------------	--------

(other individuals)



Map / Marker ID:	LSR171
------------------	---------------

Individual Plot ID:	LSR171
---------------------	---------------

GPS (wgs84-18N)	lat: N44° 3' 33.881" long: W75° 36' 27.511
-----------------	--

Cemetery:	Lake School Road, Gormley Road
-----------	--------------------------------

Context:	Contiguous
----------	------------

Plot Placement:	In Rows
-----------------	---------

Grade Slope:	Cross Slope
--------------	-------------

Exposure:	Open
-----------	------

Plot Accessories:	-
-------------------	---

General Comments:	-
-------------------	---

Additional Information:	
-------------------------	--

References:	
-------------	--

CEMETERY INTEREST FORM

(PAGE 2 OF 2)

Marker ID: LSR171



Nathaniel

Pennington

PUBLIC WORKS
ENVIRONMENTAL DIVISION
FORT DRUM, NEW YORK





CEMETERY INTEREST FORM

(PAGE 1 OF 2)

PUBLIC WORKS, ENVIRONMENTAL DIVISION
FORT DRUM, NEW YORK

FIRST NAME:	Ruth
MIDDLE NAME:	
LAST NAME:	Pennington
MAIDEN NAME:	

BIRTH DATE:

DEATH DATE:

DAY:		DAY:	7
MONTH:		MONTH:	September
YEAR:		YEAR:	1858

AGE:

YEARS:	68	MONTHS:	6	DAYS:	
--------	----	---------	---	-------	--

GENDER:	F
---------	---

EPITAPH OR SCRIPT:	RUTH, / WIFE OF / NATHANIEL PENNINGTON / DIED / Sept. 7th, 1858 / AGED / 68 y'rs & 6mo's.
--------------------	---

EPITAPH OR SCRIPT (CONT):	
MILITARY MARKER	-

Marker Plot Type:	Single
-------------------	--------

Marker Description	Headstone
--------------------	-----------

Family Plot ID:	-
-----------------	---

Family Plot Name:	
-------------------	--

Associated Markers, IDs: (for this individual)	LSR173
---	--------

Associated Individuals, IDs: (other individuals)	LSR171
---	--------



Map / Marker ID:	LSR172
-------------------------	---------------

Individual Plot ID:	LSR172
---------------------	--------

GPS (wgs84-18N)	lat: N44° 3' 33.904" long: W75° 36' 27.542
-----------------	--

Cemetery:	Lake School Road, Gormley Road
-----------	--------------------------------

Context:	Contiguous
----------	------------

Plot Placement:	In Rows
-----------------	---------

Grade Slope:	Cross Slope
--------------	-------------

Exposure:	Open
-----------	------

Plot Accessories:	-
-------------------	---

General Comments:	-
-------------------	---

Additional Information:	
-------------------------	--

References:	
-------------	--

CEMETERY INTEREST FORM

(PAGE 2 OF 2)

Marker ID: LSR172



Ruth	
Pennington	

PUBLIC WORKS
ENVIRONMENTAL DIVISION
FORT DRUM, NEW YORK





CEMETERY INTEREST FORM

(PAGE 1 OF 2)

PUBLIC WORKS, ENVIRONMENTAL DIVISION
FORT DRUM, NEW YORK

FIRST NAME:

MIDDLE NAME:

LAST NAME: **Pennington**

MAIDEN NAME:

BIRTH DATE: DAY: MONTH: YEAR:

DEATH DATE: DAY: MONTH: YEAR:

AGE: YEARS: MONTHS: DAYS:

GENDER:

EPITAPH OR SCRIPT: R. P.

EPITAPH OR SCRIPT (CONT):

MILITARY MARKER: -

Marker Plot Type: Single

Marker Description: Footstone

Family Plot ID: -

Family Plot Name:

Associated Markers, IDs: LSR172
(for this individual)

Associated Individuals, IDs:
(other individuals)



Map / Marker ID: LSR173

Individual Plot ID: LSR173

GPS (wgs84-18N) lat: N44° 3' 33.943" long: W75° 36' 27.491

Cemetery: Lake School Road, Gormley Road

Context: Contiguous

Plot Placement: In Rows

Grade Slope: Cross Slope

Exposure: Open

Plot Accessories: -

General Comments: -

Additional Information:

References:

CEMETERY INTEREST FORM

Marker ID: LSR173

(PAGE 2 OF 2)



Pennington	

PUBLIC WORKS
ENVIRONMENTAL DIVISION
FORT DRUM, NEW YORK

--



--

--

--



CEMETERY INTEREST FORM

(PAGE 1 OF 2)

PUBLIC WORKS, ENVIRONMENTAL DIVISION
FORT DRUM, NEW YORK

FIRST NAME:	John
MIDDLE NAME:	M
LAST NAME:	Pennington
MAIDEN NAME:	

BIRTH DATE:

DEATH DATE:

DAY:		DAY:	18
MONTH:		MONTH:	October
YEAR:		YEAR:	1877

AGE:

YEARS:	67	MONTHS:	8	DAYS:	11
--------	----	---------	---	-------	----

GENDER:	M
---------	---

EPITAPH OR SCRIPT:	JOHN M. PENNINGTON / DIED / Oct. 18, 1877, / Aged / 67 y's. 8m's. 11d's. / Gone but not forgotten
--------------------	---

EPITAPH OR SCRIPT (CONT):	
---------------------------	--

MILITARY MARKER	-
-----------------	---

Marker Plot Type:	Single
-------------------	--------

Marker Description	Headstone
--------------------	-----------

Family Plot ID:	-
-----------------	---

Family Plot Name:	
-------------------	--

Associated Markers, IDs: (for this individual)	LSR175
---	--------

Associated Individuals, IDs: (other individuals)	LSR176
---	--------



Map / Marker ID:	LSR174
------------------	---------------

Individual Plot ID:	LSR174
---------------------	---------------

GPS (wgs84-18N)	lat: N44° 3' 33.929" long: W75° 36' 27.574
-----------------	--

Cemetery:	Lake School Road, Gormley Road
-----------	--------------------------------

Context:	Contiguous
----------	------------

Plot Placement:	In Rows
-----------------	---------

Grade Slope:	Cross Slope
--------------	-------------

Exposure:	Open
-----------	------

Plot Accessories:	-
-------------------	---

General Comments:	-
-------------------	---

Additional Information:	
-------------------------	--

References:	
-------------	--

CEMETERY INTEREST FORM



(PAGE 2 OF 2)

Marker ID: LSR174



John	M
Pennington	

PUBLIC WORKS
ENVIRONMENTAL DIVISION
FORT DRUM, NEW YORK





CEMETERY INTEREST FORM

(PAGE 1 OF 2)

PUBLIC WORKS, ENVIRONMENTAL DIVISION
FORT DRUM, NEW YORK

FIRST NAME:

MIDDLE NAME:

LAST NAME: **Pennington**

MAIDEN NAME:

BIRTH DATE:

DEATH DATE:

DAY:

DAY:

MONTH:

MONTH:

YEAR:

YEAR:

AGE:

YEARS:

MONTHS:

DAYS:

GENDER:

EPITAPH OR SCRIPT: (illegible / none)

EPITAPH OR SCRIPT (CONT):

MILITARY MARKER: -

Marker Plot Type: Single

Marker Description: Footstone

Family Plot ID: -

Family Plot Name:

Associated Markers, IDs: LSR174
(for this individual)

Associated Individuals, IDs:
(other individuals)



Map / Marker ID: **LSR175**

Individual Plot ID: **LSR175**

GPS (wgs84-18N) lat: N44° 3' 33.966" long: W75° 36' 27.525

Cemetery: Lake School Road, Gormley Road

Context: Contiguous

Plot Placement: In Rows

Grade Slope: Cross Slope

Exposure: Open

Plot Accessories: -

General Comments: -

Additional Information:

References:

CEMETERY INTEREST FORM

Marker ID: LSR175

(PAGE 2 OF 2)



PUBLIC WORKS
ENVIRONMENTAL DIVISION
FORT DRUM, NEW YORK

Pennington	



CEMETERY INTEREST FORM

(PAGE 1 OF 2)

PUBLIC WORKS, ENVIRONMENTAL DIVISION
FORT DRUM, NEW YORK

FIRST NAME:	Susan
MIDDLE NAME:	
LAST NAME:	Pennington
MAIDEN NAME:	

BIRTH DATE:

DEATH DATE:

DAY:		DAY:	1
MONTH:		MONTH:	February
YEAR:		YEAR:	1890

AGE:

YEARS:	77	MONTHS:		DAYS:	
--------	----	---------	--	-------	--

GENDER:	F
---------	---

EPITAPH OR SCRIPT: SUSAN, / wife of / JOHN M. PENNINGTON / DIED / Feb. 1, 1890, / AE. 77 Y's.

EPITAPH OR SCRIPT (CONT):

MILITARY MARKER	-
-----------------	---

Marker Plot Type:	Single
-------------------	--------

Marker Description	Headstone
--------------------	-----------

Family Plot ID:	-
-----------------	---

Family Plot Name:	
-------------------	--

Associated Markers, IDs: (for this individual)	LSR177
---	--------

Associated Individuals, IDs: (other individuals)	LSR174
---	--------



Map / Marker ID:	LSR176
-------------------------	---------------

Individual Plot ID:	LSR176
---------------------	---------------

GPS (wgs84-18N)	lat: N44° 3' 33.958" long: W75° 36' 27.611
-----------------	--

Cemetery:	Lake School Road, Gormley Road
-----------	--------------------------------

Context:	Contiguous
----------	------------

Plot Placement:	In Rows
-----------------	---------

Grade Slope:	Cross Slope
--------------	-------------

Exposure:	Open
-----------	------

Plot Accessories:	-
-------------------	---

General Comments:	-
-------------------	---

Additional Information:	
-------------------------	--

References:	
-------------	--

CEMETERY INTEREST FORM

(PAGE 2 OF 2)

Marker ID: LSR176



Susan	
Pennington	

PUBLIC WORKS
ENVIRONMENTAL DIVISION
FORT DRUM, NEW YORK





CEMETERY INTEREST FORM

(PAGE 1 OF 2)

PUBLIC WORKS, ENVIRONMENTAL DIVISION
FORT DRUM, NEW YORK

FIRST NAME:

MIDDLE NAME:

LAST NAME: **Pennington**

MAIDEN NAME:

BIRTH DATE:

DEATH DATE:

DAY:

DAY:

MONTH:

MONTH:

YEAR:

YEAR:

AGE:

YEARS: MONTHS: DAYS:

GENDER:

EPITAPH OR SCRIPT: (none)

EPITAPH OR SCRIPT (CONT):

MILITARY MARKER: -

Marker Plot Type: Single

Marker Description: Footstone

Family Plot ID: -

Family Plot Name:

Associated Markers, IDs: LSR176
(for this individual)

Associated Individuals, IDs:
(other individuals)



Map / Marker ID: **LSR177**

Individual Plot ID: **LSR177**

GPS (wgs84-18N) lat: N44° 3' 33.996" long: W75° 36' 27.560

Cemetery: Lake School Road, Gormley Road

Context: Contiguous

Plot Placement: In Rows

Grade Slope: Cross Slope

Exposure: Open

Plot Accessories: -

General Comments: -

Additional Information:

References:

CEMETERY INTEREST FORM

Marker ID: LSR177

(PAGE 2 OF 2)



Pennington	

PUBLIC WORKS
ENVIRONMENTAL DIVISION
FORT DRUM, NEW YORK





CEMETERY INTEREST FORM

(PAGE 1 OF 2)

PUBLIC WORKS, ENVIRONMENTAL DIVISION
FORT DRUM, NEW YORK

FIRST NAME:	John
MIDDLE NAME:	
LAST NAME:	Bezer
MAIDEN NAME:	

BIRTH DATE:

DEATH DATE:

DAY:		DAY:	16
MONTH:		MONTH:	August
YEAR:		YEAR:	1897

AGE:

YEARS:	68	MONTHS:		DAYS:	
--------	----	---------	--	-------	--

GENDER:	M
---------	---

EPITAPH OR SCRIPT: JOHN / BEZER / DIED / AUG. 16, 1897, / AE 68 yrs.

EPITAPH OR SCRIPT (CONT):

MILITARY MARKER	-
-----------------	---

Marker Plot Type:	Single
-------------------	--------

Marker Description	Headstone
--------------------	-----------

Family Plot ID:	-
-----------------	---

Family Plot Name:	
-------------------	--

Associated Markers, IDs: (for this individual)	LSR179
---	--------

Associated Individuals, IDs: (other individuals)	LSR180
---	--------



Map / Marker ID:	LSR178
------------------	--------

Individual Plot ID:	LSR178
---------------------	--------

GPS (wgs84-18N)	lat: N44° 3' 34.114" long: W75° 36' 27.800
-----------------	--

Cemetery:	Lake School Road, Gormley Road
-----------	--------------------------------

Context:	Contiguous
----------	------------

Plot Placement:	In Rows
-----------------	---------

Grade Slope:	Cross Slope
--------------	-------------

Exposure:	Open
-----------	------

Plot Accessories:	-
-------------------	---

General Comments:	-
-------------------	---

Additional Information:	
-------------------------	--

References:	
-------------	--

CEMETERY INTEREST FORM

(PAGE 2 OF 2)

Marker ID: LSR178



John	
Bezer	

PUBLIC WORKS
ENVIRONMENTAL DIVISION
FORT DRUM, NEW YORK





CEMETERY INTEREST FORM

(PAGE 1 OF 2)

PUBLIC WORKS, ENVIRONMENTAL DIVISION
FORT DRUM, NEW YORK

FIRST NAME:

MIDDLE NAME:

LAST NAME: **Bezer**

MAIDEN NAME:

BIRTH DATE:

DEATH DATE:

DAY:

DAY:

MONTH:

MONTH:

YEAR:

YEAR:

AGE:

YEARS: MONTHS: DAYS:

GENDER:

EPITAPH OR SCRIPT: J. B.

EPITAPH OR SCRIPT (CONT):

MILITARY MARKER: -

Marker Plot Type: Single

Marker Description: Footstone

Family Plot ID: -

Family Plot Name:

Associated Markers, IDs: LSR178
(for this individual)

Associated Individuals, IDs:
(other individuals)



Map / Marker ID: **LSR179**

Individual Plot ID: **LSR179**

GPS (wgs84-18N) lat: N44° 3' 34.154" long: W75° 36' 27.745

Cemetery: Lake School Road, Gormley Road

Context: Contiguous

Plot Placement: In Rows

Grade Slope: Cross Slope

Exposure: Open

Plot Accessories: -

General Comments: -

Additional Information:

References:

CEMETERY INTEREST FORM

Marker ID: LSR179

(PAGE 2 OF 2)



PUBLIC WORKS
ENVIRONMENTAL DIVISION
FORT DRUM, NEW YORK

Bezer	



--	--

--

--



CEMETERY INTEREST FORM

(PAGE 1 OF 2)

PUBLIC WORKS, ENVIRONMENTAL DIVISION
FORT DRUM, NEW YORK

FIRST NAME:	Lucinda
MIDDLE NAME:	
LAST NAME:	Bezer
MAIDEN NAME:	

BIRTH DATE:

DEATH DATE:

DAY:		DAY:	9
MONTH:		MONTH:	August
YEAR:		YEAR:	1867

AGE:

YEARS:	25	MONTHS:	6	DAYS:	19
--------	----	---------	---	-------	----

GENDER:	F
---------	---

EPITAPH OR SCRIPT:	LUCINDA, / WIFE OF / John Bezer, / DIED / Aug. 9, 1867, / AE. 25 y's 6m's & 19d's. / The eye is dim, the loving eye, / That beamed so fondly on us here. / No more bedews it with a tear.
--------------------	---

EPITAPH OR SCRIPT (CONT):	
---------------------------	--

MILITARY MARKER	-
-----------------	---

Marker Plot Type:	Single
-------------------	--------

Marker Description	Headstone
--------------------	-----------

Family Plot ID:	-
-----------------	---

Family Plot Name:	
-------------------	--

Associated Markers, IDs: (for this individual)	LSR181
---	--------

Associated Individuals, IDs: (other individuals)	LSR178
---	--------



Map / Marker ID:	LSR180
------------------	---------------

Individual Plot ID:	LSR180
---------------------	---------------

GPS (wgs84-18N)	lat: N44° 3' 34.144" long: W75° 36' 27.837
-----------------	--

Cemetery:	Lake School Road, Gormley Road
-----------	--------------------------------

Context:	Contiguous
----------	------------

Plot Placement:	In Rows
-----------------	---------

Grade Slope:	Cross Slope
--------------	-------------

Exposure:	Open
-----------	------

Plot Accessories:	-
-------------------	---

General Comments:	-
-------------------	---

Additional Information:	
-------------------------	--

References:	
-------------	--

CEMETERY INTEREST FORM

(PAGE 2 OF 2)

Marker ID: LSR180



Lucinda	
Bezer	

PUBLIC WORKS
ENVIRONMENTAL DIVISION
FORT DRUM, NEW YORK





CEMETERY INTEREST FORM

(PAGE 1 OF 2)

PUBLIC WORKS, ENVIRONMENTAL DIVISION
FORT DRUM, NEW YORK

FIRST NAME:

MIDDLE NAME:

LAST NAME: **Bezer**

MAIDEN NAME:

BIRTH DATE:

DEATH DATE:

DAY:

DAY:

MONTH:

MONTH:

YEAR:

YEAR:

AGE:

YEARS: MONTHS: DAYS:

GENDER:

EPITAPH OR SCRIPT: **L. B.**

EPITAPH OR SCRIPT (CONT):

MILITARY MARKER: -

Marker Plot Type: **Single**

Marker Description: **Footstone**

Family Plot ID: -

Family Plot Name:

Associated Markers, IDs:
(for this individual) **LSR180**

Associated Individuals, IDs:
(other individuals)



Map / Marker ID: **LSR181**

Individual Plot ID: **LSR181**

GPS (wgs84-18N) lat: **N44° 3' 34.182"** long: **W75° 36' 27.778**

Cemetery: **Lake School Road, Gormley Road**

Context: **Contiguous**

Plot Placement: **In Rows**

Grade Slope: **Cross Slope**

Exposure: **Open**

Plot Accessories: -

General Comments: -

Additional Information:

References:

CEMETERY INTEREST FORM

(PAGE 2 OF 2)

Marker ID: LSR181



PUBLIC WORKS
ENVIRONMENTAL DIVISION
FORT DRUM, NEW YORK

Bezer	



--	--

--

--



CEMETERY INTEREST FORM

(PAGE 1 OF 2)

PUBLIC WORKS, ENVIRONMENTAL DIVISION
FORT DRUM, NEW YORK

FIRST NAME:	<input type="text"/>
MIDDLE NAME:	<input type="text"/>
LAST NAME:	Flander
MAIDEN NAME:	<input type="text"/>

<i>BIRTH DATE:</i>		<i>DEATH DATE:</i>	
DAY:	<input type="text"/>	DAY:	<input type="text"/>
MONTH:	<input type="text"/>	MONTH:	<input type="text"/>
YEAR:	<input type="text"/>	YEAR:	<input type="text"/>

<i>AGE:</i>					
YEARS:	<input type="text"/>	MONTHS:	<input type="text"/>	DAYS:	<input type="text"/>

GENDER:	<input type="text"/>
---------	----------------------

EPITAPH OR SCRIPT:	R. F. (SW face of SW corners, and NE face of NE corners)
--------------------	--

EPITAPH OR SCRIPT (CONT):	<input type="text"/>
---------------------------	----------------------

MILITARY MARKER	-
-----------------	---

Marker Plot Type:	Family
-------------------	--------

Marker Description	Enclosure
--------------------	-----------

Family Plot ID:	LSRFP10
-----------------	---------

Family Plot Name:	Flander
-------------------	---------

Associated Markers, IDs: (for this individual)	LSR183, LSR184, LSR185, LSR186, LSR187, LSR188, LSR189, LSR190, LSR191, LSR192, LSR193
---	--

Associated Individuals, IDs: (other individuals)	<input type="text"/>
---	----------------------



Map / Marker ID:	LSR182
-------------------------	---------------

Individual Plot ID:	LSR182
---------------------	--------

GPS (wgs84-18N)	lat: N44° 3' 34.325" long: W75° 36' 27.896
-----------------	--

Cemetery:	Lake School Road, Gormley Road
-----------	--------------------------------

Context:	Contiguous
----------	------------

Plot Placement:	In Rows
-----------------	---------

Grade Slope:	Cross Slope
--------------	-------------

Exposure:	Open
-----------	------

Plot Accessories:	-
-------------------	---

General Comments:	-
-------------------	---

Additional Information:	<input type="text"/>
-------------------------	----------------------

References:	<input type="text"/>
-------------	----------------------

CEMETERY INTEREST FORM

Marker ID: LSR182

(PAGE 2 OF 2)



Flander	

PUBLIC WORKS
ENVIRONMENTAL DIVISION
FORT DRUM, NEW YORK





CEMETERY INTEREST FORM

(PAGE 1 OF 2)

PUBLIC WORKS, ENVIRONMENTAL DIVISION
FORT DRUM, NEW YORK

FIRST NAME:

MIDDLE NAME:

LAST NAME:

MAIDEN NAME:

BIRTH DATE:

DEATH DATE:

DAY:	<input type="text"/>	DAY:	<input type="text"/>
MONTH:	<input type="text"/>	MONTH:	<input type="text"/>
YEAR:	<input type="text"/>	YEAR:	<input type="text"/>

AGE:

YEARS: MONTHS: DAYS:

GENDER:

EPITAPH OR SCRIPT:

EPITAPH OR SCRIPT (CONT):

MILITARY MARKER:

Marker Plot Type:

Marker Description:

Family Plot ID:

Family Plot Name:

Associated Markers, IDs:

(for this individual)

Associated Individuals, IDs:

(other individuals)



Map / Marker ID:

Individual Plot ID:

GPS (wgs84-18N) lat: long:

Cemetery:

Context:

Plot Placement:

Grade Slope:

Exposure:

Plot Accessories:

General Comments:

Additional Information:

References:

CEMETERY INTEREST FORM

(PAGE 2 OF 2)

Marker ID: LSR183



J	
Flander	

PUBLIC WORKS
ENVIRONMENTAL DIVISION
FORT DRUM, NEW YORK



--	--

--	--



CEMETERY INTEREST FORM

(PAGE 1 OF 2)

PUBLIC WORKS, ENVIRONMENTAL DIVISION
FORT DRUM, NEW YORK

FIRST NAME:	Fannie
MIDDLE NAME:	
LAST NAME:	Flander
MAIDEN NAME:	

BIRTH DATE:

DEATH DATE:

DAY:		DAY:	25
MONTH:		MONTH:	April
YEAR:		YEAR:	1877

AGE:

YEARS:	6	MONTHS:	1	DAYS:	4
--------	---	---------	---	-------	---

GENDER:	F
---------	---

EPITAPH OR SCRIPT:	FANNIE, / Daughter of / Reuben & Sarah / FLANDER / Died April 25, / 1877 / Aged 6 y's. 1 m'o. / & 4 d's. / A flower to rare for mortal / eyes to see.
--------------------	---

EPITAPH OR SCRIPT (CONT):

EPITAPH OR SCRIPT (CONT):	
---------------------------	--

MILITARY MARKER	-
-----------------	---

Marker Plot Type:	Single
-------------------	--------

Marker Description	Headstone
--------------------	-----------

Family Plot ID:	LSRFP10
-----------------	---------

Family Plot Name:	Flander
-------------------	---------

Associated Markers, IDs:	LSR185, LSR182
(for this individual)	

Associated Individuals, IDs:	LSR183, LSR186, LSR188, LSR190, LSR192
(other individuals)	



Map / Marker ID:	LSR184
------------------	---------------

Individual Plot ID:	LSR184
---------------------	---------------

GPS (wgs84-18N)	lat: N44° 3' 34.249" long: W75° 36' 27.948
-----------------	--

Cemetery:	Lake School Road, Gormley Road
-----------	--------------------------------

Context:	Contiguous
----------	------------

Plot Placement:	In Rows
-----------------	---------

Grade Slope:	Cross Slope
--------------	-------------

Exposure:	Open
-----------	------

Plot Accessories:	-
-------------------	---

General Comments:	-
-------------------	---

Additional Information:	
-------------------------	--

References:	
-------------	--

CEMETERY INTEREST FORM

(PAGE 2 OF 2)

Marker ID: LSR184



Fannie

Flander

PUBLIC WORKS
ENVIRONMENTAL DIVISION
FORT DRUM, NEW YORK





CEMETERY INTEREST FORM

(PAGE 1 OF 2)

PUBLIC WORKS, ENVIRONMENTAL DIVISION
FORT DRUM, NEW YORK

FIRST NAME:	<input type="text"/>
MIDDLE NAME:	<input type="text"/>
LAST NAME:	Flander
MAIDEN NAME:	<input type="text"/>

BIRTH DATE:

DEATH DATE:

DAY:	<input type="text"/>	DAY:	<input type="text"/>
MONTH:	<input type="text"/>	MONTH:	<input type="text"/>
YEAR:	<input type="text"/>	YEAR:	<input type="text"/>

AGE:

YEARS:	<input type="text"/>	MONTHS:	<input type="text"/>	DAYS:	<input type="text"/>
--------	----------------------	---------	----------------------	-------	----------------------

GENDER:	<input type="text"/>
---------	----------------------

EPITAPH OR SCRIPT:	F. F.
--------------------	-------

EPITAPH OR SCRIPT (CONT):	<input type="text"/>
---------------------------	----------------------

MILITARY MARKER	-
-----------------	---

Marker Plot Type:	Single
-------------------	--------

Marker Description	Footstone
--------------------	-----------

Family Plot ID:	LSRFP10
-----------------	---------

Family Plot Name:	Flander
-------------------	---------

Associated Markers, IDs: (for this individual)	LSR184, LSR182
---	----------------

Associated Individuals, IDs: (other individuals)	<input type="text"/>
---	----------------------



Map / Marker ID:	LSR185
-------------------------	---------------

Individual Plot ID:	LSR185
---------------------	---------------

GPS (wgs84-18N)	lat: N44° 3' 34.276" long: W75° 36' 27.909"
-----------------	---

Cemetery:	Lake School Road, Gormley Road
-----------	--------------------------------

Context:	Contiguous
----------	------------

Plot Placement:	In Rows
-----------------	---------

Grade Slope:	Cross Slope
--------------	-------------

Exposure:	Open
-----------	------

Plot Accessories:	-
-------------------	---

General Comments:	-
-------------------	---

<input type="text"/>	<input type="text"/>
----------------------	----------------------

Additional Information:	<input type="text"/>
-------------------------	----------------------

References:	<input type="text"/>
-------------	----------------------

CEMETERY INTEREST FORM

(PAGE 2 OF 2)

Marker ID: LSR185



Flander	

PUBLIC WORKS
ENVIRONMENTAL DIVISION
FORT DRUM, NEW YORK





CEMETERY INTEREST FORM

(PAGE 1 OF 2)

PUBLIC WORKS, ENVIRONMENTAL DIVISION
FORT DRUM, NEW YORK

FIRST NAME:	Dellie
MIDDLE NAME:	
LAST NAME:	Flander
MAIDEN NAME:	

BIRTH DATE:

DEATH DATE:

DAY:		DAY:	29
MONTH:		MONTH:	April
YEAR:		YEAR:	1877

AGE:

YEARS:	7	MONTHS:	9	DAYS:	26
--------	---	---------	---	-------	----

GENDER:	M
---------	---

EPITAPH OR SCRIPT:	DELLIE, / Son of / Reuben & Sarah / FLANDER / Died April 29, / 1877 / Aged 7 y's. 9m's. / & 26d's. / Another gone to (?)eck the / Savior's ... / ... (illegible) ...
--------------------	---

EPITAPH OR SCRIPT (CONT):	
---------------------------	--

MILITARY MARKER	-
-----------------	---

Marker Plot Type:	Single
-------------------	--------

Marker Description	Headstone
--------------------	-----------

Family Plot ID:	LSRFP10
-----------------	---------

Family Plot Name:	Flander
-------------------	---------

Associated Markers, IDs:	LSR187, LSR182
(for this individual)	

Associated Individuals, IDs:	LSR183, LSR184, LSR188, LSR190, LSR192
(other individuals)	



Map / Marker ID:	LSR186
------------------	---------------

Individual Plot ID:	LSR186
---------------------	---------------

GPS (wgs84-18N)	lat: N44° 3' 34.276" long: W75° 36' 27.979
-----------------	--

Cemetery:	Lake School Road, Gormley Road
-----------	--------------------------------

Context:	Contiguous
----------	------------

Plot Placement:	In Rows
-----------------	---------

Grade Slope:	Cross Slope
--------------	-------------

Exposure:	Open
-----------	------

Plot Accessories:	-
-------------------	---

General Comments:	One piece of "clam" shell found at the head and one piece found at the foot.
-------------------	--

Additional Information:	
-------------------------	--

References:	
-------------	--

CEMETERY INTEREST FORM

(PAGE 2 OF 2)

Marker ID: LSR186



Dellie	
Flander	

PUBLIC WORKS
ENVIRONMENTAL DIVISION
FORT DRUM, NEW YORK





CEMETERY INTEREST FORM

(PAGE 1 OF 2)

PUBLIC WORKS, ENVIRONMENTAL DIVISION
FORT DRUM, NEW YORK

FIRST NAME:	<input type="text"/>
MIDDLE NAME:	<input type="text"/>
LAST NAME:	Flander
MAIDEN NAME:	<input type="text"/>

<i>BIRTH DATE:</i>		<i>DEATH DATE:</i>	
DAY:	<input type="text"/>	DAY:	<input type="text"/>
MONTH:	<input type="text"/>	MONTH:	<input type="text"/>
YEAR:	<input type="text"/>	YEAR:	<input type="text"/>

<i>AGE:</i>					
YEARS:	<input type="text"/>	MONTHS:	<input type="text"/>	DAYS:	<input type="text"/>

GENDER:	<input type="text"/>
---------	----------------------

EPITAPH OR SCRIPT:	D. F.
--------------------	-------

EPITAPH OR SCRIPT (CONT):	<input type="text"/>
---------------------------	----------------------

MILITARY MARKER	-
-----------------	---

Marker Plot Type:	Single
-------------------	--------

Marker Description	Footstone
--------------------	-----------

Family Plot ID:	LSRFP10
-----------------	---------

Family Plot Name:	Flander
-------------------	---------

Associated Markers, IDs:	LSR186, LSR182
(for this individual)	

Associated Individuals, IDs:	
(other individuals)	



Map / Marker ID:	LSR187
------------------	---------------

Individual Plot ID:	LSR187
---------------------	---------------

GPS (wgs84-18N)	lat: N44° 3' 34.303" long: W75° 36' 27.936
-----------------	--

Cemetery:	Lake School Road, Gormley Road
-----------	--------------------------------

Context:	Contiguous
----------	------------

Plot Placement:	In Rows
-----------------	---------

Grade Slope:	Cross Slope
--------------	-------------

Exposure:	Open
-----------	------

Plot Accessories:	-
-------------------	---

General Comments:	-
-------------------	---

Additional Information:	
-------------------------	--

References:	
-------------	--

CEMETERY INTEREST FORM

Marker ID: LSR187

(PAGE 2 OF 2)



Flander	

PUBLIC WORKS
ENVIRONMENTAL DIVISION
FORT DRUM, NEW YORK





CEMETERY INTEREST FORM

(PAGE 1 OF 2)

PUBLIC WORKS, ENVIRONMENTAL DIVISION
FORT DRUM, NEW YORK

FIRST NAME:	Wellie
MIDDLE NAME:	
LAST NAME:	Flander
MAIDEN NAME:	

<i>BIRTH DATE:</i>		<i>DEATH DATE:</i>	
DAY:		DAY:	2
MONTH:		MONTH:	May
YEAR:		YEAR:	1877

<i>AGE:</i>			
YEARS:	8	DAYS:	9
MONTHS:	11		

GENDER:	M
---------	---

EPITAPH OR SCRIPT:	WELLIE, / Son of / Reuben & Sarah / FLANDER / Died May 2, / 1877 / 8 y's. 11 m's. / & 9d's. / No sin of death or sorrow felt / or known.
--------------------	--

EPITAPH OR SCRIPT (CONT):	
MILITARY MARKER	-

Marker Plot Type:	Single
-------------------	--------

Marker Description	Headstone
--------------------	-----------

Family Plot ID:	LSRFP10
-----------------	---------

Family Plot Name:	Flander
-------------------	---------

Associated Markers, IDs:	LSR189, LSR182
(for this individual)	

Associated Individuals, IDs:	LSR183, LSR184, LSR186, LSR190, LSR192
(other individuals)	



Map / Marker ID:	LSR188
-------------------------	---------------

Individual Plot ID:	LSR188
---------------------	--------

GPS (wgs84-18N)	lat: N44° 3' 34.304" long: W75° 36' 28.014
-----------------	--

Cemetery:	Lake School Road, Gormley Road
-----------	--------------------------------

Context:	Contiguous
----------	------------

Plot Placement:	In Rows
-----------------	---------

Grade Slope:	Cross Slope
--------------	-------------

Exposure:	Open
-----------	------

Plot Accessories:	-
-------------------	---

General Comments:	Located between LSR186 and LSR190
-------------------	-----------------------------------

Additional Information:	
-------------------------	--

References:	
-------------	--

CEMETERY INTEREST FORM

(PAGE 2 OF 2)

Marker ID: LSR188



Wellie	
Flander	

PUBLIC WORKS
ENVIRONMENTAL DIVISION
FORT DRUM, NEW YORK





CEMETERY INTEREST FORM

(PAGE 1 OF 2)

PUBLIC WORKS, ENVIRONMENTAL DIVISION
FORT DRUM, NEW YORK

FIRST NAME:

MIDDLE NAME:

LAST NAME: **Flander**

MAIDEN NAME:

BIRTH DATE:

DEATH DATE:

DAY:

DAY:

MONTH:

MONTH:

YEAR:

YEAR:

AGE:

YEARS: MONTHS: DAYS:

GENDER:

EPITAPH OR SCRIPT: **W. F.**

EPITAPH OR SCRIPT (CONT):

MILITARY MARKER: -

Marker Plot Type: **Single**

Marker Description: **Footstone**

Family Plot ID: **LSRFP10**

Family Plot Name: **Flander**

Associated Markers, IDs:
(for this individual) **LSR188, LSR182**

Associated Individuals, IDs:
(other individuals)



Map / Marker ID: **LSR189**

Individual Plot ID: **LSR189**

GPS (wgs84-18N) lat: **N44° 3' 34.333"** long: **W75° 36' 27.974**

Cemetery: **Lake School Road, Gormley Road**

Context: **Contiguous**

Plot Placement: **In Rows**

Grade Slope: **Cross Slope**

Exposure: **Open**

Plot Accessories: -

General Comments: -

Additional Information:

References:

CEMETERY INTEREST FORM

Marker ID: LSR189

(PAGE 2 OF 2)



Flander	

PUBLIC WORKS
ENVIRONMENTAL DIVISION
FORT DRUM, NEW YORK





CEMETERY INTEREST FORM

(PAGE 1 OF 2)

PUBLIC WORKS, ENVIRONMENTAL DIVISION
FORT DRUM, NEW YORK

FIRST NAME:	Mabel
MIDDLE NAME:	
LAST NAME:	Flander
MAIDEN NAME:	

BIRTH DATE:

DEATH DATE:

DAY:		DAY:	9
MONTH:		MONTH:	September
YEAR:		YEAR:	1879

AGE:

YEARS:	0	MONTHS:	7	DAYS:	16
--------	---	---------	---	-------	----

GENDER:	F
---------	---

EPITAPH OR SCRIPT:	Safe in the _arms of Jesus / MABEL / DAU OF / Reuben & Sarah Flander / Died Sept. 9, 1879, / Aged 7 m's. 16 d's.
--------------------	--

EPITAPH OR SCRIPT (CONT):	
---------------------------	--

MILITARY MARKER	-
-----------------	---

Marker Plot Type:	Single
-------------------	--------

Marker Description	Headstone
--------------------	-----------

Family Plot ID:	LSRFP10
-----------------	---------

Family Plot Name:	Flander
-------------------	---------

Associated Markers, IDs:	LSR191, LSR182
(for this individual)	

Associated Individuals, IDs:	LSR183, LSR184, LSR186, LSR188, LSR192
(other individuals)	



Map / Marker ID:	LSR190
------------------	---------------

Individual Plot ID:	LSR190
---------------------	---------------

GPS (wgs84-18N)	lat: N44° 3' 34.329" long: W75° 36' 28.043
-----------------	--

Cemetery:	Lake School Road, Gormley Road
-----------	--------------------------------

Context:	Contiguous
----------	------------

Plot Placement:	In Rows
-----------------	---------

Grade Slope:	Cross Slope
--------------	-------------

Exposure:	Open
-----------	------

Plot Accessories:	-
-------------------	---

General Comments:	-
-------------------	---

Additional Information:	
-------------------------	--

References:	
-------------	--

CEMETERY INTEREST FORM

(PAGE 2 OF 2)

Marker ID: LSR190



Mabel	
Flander	

PUBLIC WORKS
ENVIRONMENTAL DIVISION
FORT DRUM, NEW YORK





CEMETERY INTEREST FORM

(PAGE 1 OF 2)

PUBLIC WORKS, ENVIRONMENTAL DIVISION
FORT DRUM, NEW YORK

FIRST NAME:

MIDDLE NAME:

LAST NAME: **Flander**

MAIDEN NAME:

BIRTH DATE:

DEATH DATE:

DAY:

DAY:

MONTH:

MONTH:

YEAR:

YEAR:

AGE:

YEARS:

MONTHS:

DAYS:

GENDER:

EPITAPH OR SCRIPT: M. F.

EPITAPH OR SCRIPT (CONT):

MILITARY MARKER: -

Marker Plot Type: Single

Marker Description: Footstone

Family Plot ID: LSRFP10

Family Plot Name: Flander

Associated Markers, IDs:
(for this individual) LSR190, LSR182

Associated Individuals, IDs:
(other individuals)



Map / Marker ID: **LSR191**

Individual Plot ID: **LSR191**

GPS (wgs84-18N) lat: N44° 3' 34.357" long: W75° 36' 27.999

Cemetery: Lake School Road, Gormley Road

Context: Contiguous

Plot Placement: In Rows

Grade Slope: Cross Slope

Exposure: Open

Plot Accessories: -

General Comments: -

Additional Information:

References:

CEMETERY INTEREST FORM

Marker ID: LSR191

(PAGE 2 OF 2)



Flander	

PUBLIC WORKS
ENVIRONMENTAL DIVISION
FORT DRUM, NEW YORK





CEMETERY INTEREST FORM

(PAGE 1 OF 2)

PUBLIC WORKS, ENVIRONMENTAL DIVISION
FORT DRUM, NEW YORK

FIRST NAME:	Jessee
MIDDLE NAME:	
LAST NAME:	Flander
MAIDEN NAME:	

<i>BIRTH DATE:</i>		<i>DEATH DATE:</i>	
DAY:		DAY:	17
MONTH:		MONTH:	September
YEAR:		YEAR:	1881

<i>AGE:</i>			
YEARS:	0	DAYS:	11
MONTHS:	7		

GENDER:	M
---------	---

EPITAPH OR SCRIPT:	Sweetly sleep _ our darling / LITTLE JESSEE / SON OF / Reuben & Sarah Flander / Died / Sept. 17, 1881, / Aged. 7m's. 11d's.
--------------------	---

EPITAPH OR SCRIPT (CONT):	
---------------------------	--

MILITARY MARKER	-
-----------------	---

Marker Plot Type:	Single
-------------------	--------

Marker Description	Headstone
--------------------	-----------

Family Plot ID:	LSRFP10
-----------------	---------

Family Plot Name:	Flander
-------------------	---------

Associated Markers, IDs:	LSR193, LSR182
(for this individual)	

Associated Individuals, IDs:	LSR183, LSR184, LSR186, LSR188, LSR190
(other individuals)	



Map / Marker ID:	LSR192
------------------	---------------

Individual Plot ID:	LSR192
---------------------	---------------

GPS (wgs84-18N)	lat: N44° 3' 34.378" long: W75° 36' 27.962
-----------------	--

Cemetery:	Lake School Road, Gormley Road
-----------	--------------------------------

Context:	Contiguous
----------	------------

Plot Placement:	In Rows
-----------------	---------

Grade Slope:	Cross Slope
--------------	-------------

Exposure:	Open
-----------	------

Plot Accessories:	-
-------------------	---

General Comments:	-
-------------------	---

Additional Information:	
-------------------------	--

References:	
-------------	--

CEMETERY INTEREST FORM

(PAGE 2 OF 2)

Marker ID: LSR192



Jessee	
Flander	

PUBLIC WORKS
ENVIRONMENTAL DIVISION
FORT DRUM, NEW YORK





CEMETERY INTEREST FORM

(PAGE 1 OF 2)

PUBLIC WORKS, ENVIRONMENTAL DIVISION
FORT DRUM, NEW YORK

FIRST NAME:

MIDDLE NAME:

LAST NAME: **Flander**

MAIDEN NAME:

BIRTH DATE:

DEATH DATE:

DAY:

DAY:

MONTH:

MONTH:

YEAR:

YEAR:

AGE:

YEARS: MONTHS: DAYS:

GENDER:

EPITAPH OR SCRIPT: **J. F.**

EPITAPH OR SCRIPT (CONT):

MILITARY MARKER: -

Marker Plot Type: **Single**

Marker Description: **Footstone**

Family Plot ID: **LSRFP10**

Family Plot Name: **Flander**

Associated Markers, IDs:
(for this individual) **LSR192, LSR182**

Associated Individuals, IDs:
(other individuals)



Map / Marker ID: **LSR193**

Individual Plot ID: **LSR193**

GPS (wgs84-18N) lat: **N44° 3' 34.431"** long: **W75° 36' 27.879**

Cemetery: **Lake School Road, Gormley Road**

Context: **Contiguous**

Plot Placement: **In Rows**

Grade Slope: **Cross Slope**

Exposure: **Open**

Plot Accessories: -

General Comments: -

Additional Information:

References:

CEMETERY INTEREST FORM

Marker ID: LSR193

(PAGE 2 OF 2)



Flander	

PUBLIC WORKS
ENVIRONMENTAL DIVISION
FORT DRUM, NEW YORK





CEMETERY INTEREST FORM

(PAGE 1 OF 2)

PUBLIC WORKS, ENVIRONMENTAL DIVISION
FORT DRUM, NEW YORK

FIRST NAME:	Ida
MIDDLE NAME:	L
LAST NAME:	Hubbard
MAIDEN NAME:	

BIRTH DATE:

DEATH DATE:

DAY:		DAY:	10
MONTH:		MONTH:	March
YEAR:		YEAR:	1884

AGE:

YEARS:	20	MONTHS:	5	DAYS:	2
--------	----	---------	---	-------	---

GENDER:	F
---------	---

EPITAPH OR SCRIPT:	IDA L. / WIFE OF / CYRUS HUBBARD / DIED / Mar. 10, 1884, / AE. 20 yrs. 5 mos. / 2d. / Our Mother / In God's ... (Illegible) ... / ...
--------------------	---

EPITAPH OR SCRIPT (CONT):

EPITAPH OR SCRIPT (CONT):	
---------------------------	--

MILITARY MARKER	-
-----------------	---

Marker Plot Type:	Single
-------------------	--------

Marker Description	Headstone
--------------------	-----------

Family Plot ID:	-
-----------------	---

Family Plot Name:	
-------------------	--

Associated Markers, IDs: (for this individual)	LSR195
---	--------

Associated Individuals, IDs: (other individuals)	
---	--



Map / Marker ID:	LSR194
------------------	--------

Individual Plot ID:	LSR194
---------------------	--------

GPS (wgs84-18N)	lat: N44° 3' 33.342" long: W75° 36' 27.118
-----------------	--

Cemetery:	Lake School Road, Gormley Road
-----------	--------------------------------

Context:	Isolated
----------	----------

Plot Placement:	Random
-----------------	--------

Grade Slope:	Cross Slope
--------------	-------------

Exposure:	Tree Overhang
-----------	---------------

Plot Accessories:	-
-------------------	---

General Comments:	-
-------------------	---

Additional Information:	
-------------------------	--

References:	
-------------	--

CEMETERY INTEREST FORM

(PAGE 2 OF 2)

Marker ID: LSR194



Ida	L
Hubbard	

PUBLIC WORKS
ENVIRONMENTAL DIVISION
FORT DRUM, NEW YORK





CEMETERY INTEREST FORM

(PAGE 1 OF 2)

PUBLIC WORKS, ENVIRONMENTAL DIVISION
FORT DRUM, NEW YORK

FIRST NAME:

MIDDLE NAME:

LAST NAME: **Hubbard**

MAIDEN NAME:

BIRTH DATE: DAY: MONTH: YEAR:

DEATH DATE: DAY: MONTH: YEAR:

AGE: YEARS: MONTHS: DAYS:

GENDER:

EPITAPH OR SCRIPT: **I. L. H.**

EPITAPH OR SCRIPT (CONT):

MILITARY MARKER:

Marker Plot Type: **Single**

Marker Description: **Footstone**

Family Plot ID:

Family Plot Name:

Associated Markers, IDs: **LSR194**

(for this individual)

Associated Individuals, IDs:

(other individuals)



Map / Marker ID: **LSR195**

Individual Plot ID: **LSR195**

GPS (wgs84-18N) lat: **N44° 3' 33.381"** long: **W75° 36' 27.058**

Cemetery: **Lake School Road, Gormley Road**

Context: **Isolated**

Plot Placement: **Random**

Grade Slope: **Cross Slope**

Exposure: **Tree Overhang**

Plot Accessories:

General Comments:

Additional Information:

References:

CEMETERY INTEREST FORM

(PAGE 2 OF 2)

Marker ID: LSR195



Hubbard	

PUBLIC WORKS
ENVIRONMENTAL DIVISION
FORT DRUM, NEW YORK





CEMETERY INTEREST FORM

(PAGE 1 OF 2)

PUBLIC WORKS, ENVIRONMENTAL DIVISION
FORT DRUM, NEW YORK

FIRST NAME:	(Unknown)
MIDDLE NAME:	
LAST NAME:	(Unknown)
MAIDEN NAME:	

BIRTH DATE:

DEATH DATE:

DAY:		DAY:	
MONTH:		MONTH:	
YEAR:		YEAR:	

AGE:

YEARS:		MONTHS:		DAYS:	
--------	--	---------	--	-------	--

GENDER:	
---------	--

EPITAPH OR SCRIPT:	(none)
--------------------	--------

EPITAPH OR SCRIPT (CONT):	
---------------------------	--

MILITARY MARKER	-
-----------------	---

Marker Plot Type:	(Unknown)
-------------------	-----------

Marker Description	(Unknown)
--------------------	-----------

Family Plot ID:	-
-----------------	---

Family Plot Name:	
-------------------	--

Associated Markers, IDs: (for this individual)	-
---	---

Associated Individuals, IDs: (other individuals)	
---	--



Map / Marker ID:	LSR196
------------------	--------

Individual Plot ID:	LSR196
---------------------	--------

GPS (wgs84-18N)	lat: N44° 3' 33.820" long: W75° 36' 27.595"
-----------------	---

Cemetery:	Lake School Road, Gormley Road
-----------	--------------------------------

Context:	Contiguous
----------	------------

Plot Placement:	Random
-----------------	--------

Grade Slope:	Cross Slope
--------------	-------------

Exposure:	Open
-----------	------

Plot Accessories:	-
-------------------	---

General Comments:	Located 2.1 Meters SSW of LSR171.
-------------------	-----------------------------------

Additional Information:	
-------------------------	--

References:	
-------------	--

CEMETERY INTEREST FORM

Marker ID: LSR196

(PAGE 2 OF 2)



(Unknown)

(Unknown)

PUBLIC WORKS
ENVIRONMENTAL DIVISION
FORT DRUM, NEW YORK





CEMETERY INTEREST FORM

(PAGE 1 OF 2)

PUBLIC WORKS, ENVIRONMENTAL DIVISION
FORT DRUM, NEW YORK

FIRST NAME:	Alonzo
MIDDLE NAME:	A
LAST NAME:	Ford
MAIDEN NAME:	

<i>BIRTH DATE:</i>		<i>DEATH DATE:</i>	
DAY:		DAY:	28
MONTH:		MONTH:	March
YEAR:	1847	YEAR:	1885

<i>AGE:</i>			
YEARS:	38	MONTHS:	
		DAYS:	

GENDER:	M
---------	---

EPITAPH OR SCRIPT:	ALONZO A. FORD / ... (illegible) ... / Mar. 28, 1885, / ...
--------------------	---

EPITAPH OR SCRIPT (CONT):	
---------------------------	--

MILITARY MARKER	(flag)
-----------------	--------

Marker Plot Type:	Single
-------------------	--------

Marker Description	Headstone
--------------------	-----------

Family Plot ID:	-
-----------------	---

Family Plot Name:	
-------------------	--

Associated Markers, IDs: (for this individual)	LSR198, LSR200
---	----------------

Associated Individuals, IDs: (other individuals)	LSR198
---	--------



Map / Marker ID:	LSR197
-------------------------	---------------

Individual Plot ID:	LSR197
---------------------	--------

GPS (wgs84-18N)	lat: N44° 3' 33.929" long: W75° 36' 27.767
-----------------	--

Cemetery:	Lake School Road, Gormley Road
-----------	--------------------------------

Context:	Contiguous
----------	------------

Plot Placement:	In Rows
-----------------	---------

Grade Slope:	Cross Slope
--------------	-------------

Exposure:	Open
-----------	------

Plot Accessories:	-
-------------------	---

General Comments:	See LSR198 for additional information (may be replacement). Alonzo may also have been a Veteran, as there is a flag emblem on this headstone similar to those found only on other veterans.
-------------------	---

Additional Information:	
-------------------------	--

References:	
-------------	--

CEMETERY INTEREST FORM

(PAGE 2 OF 2)

Marker ID: LSR197



Alonzo	A
Ford	

PUBLIC WORKS
ENVIRONMENTAL DIVISION
FORT DRUM, NEW YORK





CEMETERY INTEREST FORM

(PAGE 1 OF 2)

PUBLIC WORKS, ENVIRONMENTAL DIVISION
FORT DRUM, NEW YORK

FIRST NAME:	Jennie
MIDDLE NAME:	D
LAST NAME:	Ford
MAIDEN NAME:	

BIRTH DATE:

DEATH DATE:

DAY:		DAY:	
MONTH:		MONTH:	
YEAR:	1849	YEAR:	1907

AGE:

YEARS:	58	MONTHS:		DAYS:	
--------	----	---------	--	-------	--

GENDER:	F
---------	----------

EPITAPH OR SCRIPT:	FORD / ALONZO A. FORD / 1847 - 1885 / JENNIE D. / CLINTSMAN / HIS WIFE / 1849 - 1907
--------------------	--

EPITAPH OR SCRIPT (CONT):

MILITARY MARKER	-
-----------------	---

Marker Plot Type:	Double
-------------------	--------

Marker Description	Headstone
--------------------	-----------

Family Plot ID:	-
-----------------	---

Family Plot Name:	
-------------------	--

Associated Markers, IDs: (for this individual)	LSR197, LSR199, LSR200
---	------------------------

Associated Individuals, IDs: (other individuals)	LSR197
---	--------



Map / Marker ID:	LSR198
-------------------------	---------------

Individual Plot ID:	LSR198
---------------------	---------------

GPS (wgs84-18N)	lat: N44° 3' 33.948" long: W75° 36' 27.776
-----------------	--

Cemetery:	Lake School Road, Gormley Road
-----------	--------------------------------

Context:	Contiguous
----------	------------

Plot Placement:	In Rows
-----------------	---------

Grade Slope:	Cross Slope
--------------	-------------

Exposure:	Open
-----------	------

Plot Accessories:	-
-------------------	---

General Comments:	For more information on Alonzo A. Ford, see LSR197.
-------------------	---

Additional Information:	
-------------------------	--

References:	
-------------	--

CEMETERY INTEREST FORM

(PAGE 2 OF 2)

Marker ID: LSR198



Jennie	D
Ford	

PUBLIC WORKS
ENVIRONMENTAL DIVISION
FORT DRUM, NEW YORK





CEMETERY INTEREST FORM

(PAGE 1 OF 2)

PUBLIC WORKS, ENVIRONMENTAL DIVISION
FORT DRUM, NEW YORK

FIRST NAME:

MIDDLE NAME:

LAST NAME: **Ford**

MAIDEN NAME:

BIRTH DATE: DAY: MONTH: YEAR:

DEATH DATE: DAY: MONTH: YEAR:

AGE: YEARS: MONTHS: DAYS:

GENDER:

EPITAPH OR SCRIPT: **MOTHER**

EPITAPH OR SCRIPT (CONT):

MILITARY MARKER: -

Marker Plot Type: **Single**

Marker Description: **Footstone**

Family Plot ID: -

Family Plot Name:

Associated Markers, IDs: **LSR198**
(for this individual)

Associated Individuals, IDs:
(other individuals)



Map / Marker ID: **LSR199**

Individual Plot ID: **LSR199**

GPS (wgs84-18N) lat: **N44° 3' 33.968"** long: **W75° 36' 27.709**

Cemetery: **Lake School Road, Gormley Road**

Context: **Contiguous**

Plot Placement: **In Rows**

Grade Slope: **Cross Slope**

Exposure: **Open**

Plot Accessories: -

General Comments: -

Additional Information:

References:

CEMETERY INTEREST FORM

(PAGE 2 OF 2)

Marker ID: LSR199



Ford	

PUBLIC WORKS
ENVIRONMENTAL DIVISION
FORT DRUM, NEW YORK





CEMETERY INTEREST FORM

(PAGE 1 OF 2)

PUBLIC WORKS, ENVIRONMENTAL DIVISION
FORT DRUM, NEW YORK

FIRST NAME:

MIDDLE NAME:

LAST NAME: **Ford**

MAIDEN NAME:

BIRTH DATE: DAY: MONTH: YEAR:

DEATH DATE: DAY: MONTH: YEAR:

AGE: YEARS: MONTHS: DAYS:

GENDER:

EPITAPH OR SCRIPT: **FATHER**

EPITAPH OR SCRIPT (CONT):

MILITARY MARKER: -

Marker Plot Type: **Single**

Marker Description: **Footstone**

Family Plot ID: -

Family Plot Name:

Associated Markers, IDs: **LSR198, LSR197**

(for this individual)

Associated Individuals, IDs:

(other individuals)



Map / Marker ID: **LSR200**

Individual Plot ID: **LSR200**

GPS (wgs84-18N) lat: **N44° 3' 33.992"** long: **W75° 36' 27.734**

Cemetery: **Lake School Road, Gormley Road**

Context: **Contiguous**

Plot Placement: **In Rows**

Grade Slope: **Cross Slope**

Exposure: **Open**

Plot Accessories: -

General Comments: -

Additional Information:

References:

CEMETERY INTEREST FORM

(PAGE 2 OF 2)

Marker ID: LSR200



Ford	

PUBLIC WORKS
ENVIRONMENTAL DIVISION
FORT DRUM, NEW YORK





CEMETERY INTEREST FORM

(PAGE 1 OF 2)

PUBLIC WORKS, ENVIRONMENTAL DIVISION
FORT DRUM, NEW YORK

FIRST NAME:	(Unknown)
MIDDLE NAME:	
LAST NAME:	(Unknown)
MAIDEN NAME:	

<i>BIRTH DATE:</i>		<i>DEATH DATE:</i>	
DAY:		DAY:	
MONTH:		MONTH:	
YEAR:		YEAR:	

<i>AGE:</i>					
YEARS:		MONTHS:		DAYS:	

GENDER:	
---------	--

EPITAPH OR SCRIPT:	(none)
--------------------	--------

EPITAPH OR SCRIPT (CONT):	
---------------------------	--

MILITARY MARKER	-
-----------------	---

Marker Plot Type:	Single
-------------------	--------

Marker Description	Headstone
--------------------	-----------

Family Plot ID:	-
-----------------	---

Family Plot Name:	
-------------------	--

Associated Markers, IDs: (for this individual)	LSR202
---	--------

Associated Individuals, IDs: (other individuals)	
---	--



Map / Marker ID:	LSR201
------------------	--------

Individual Plot ID:	LSR201
---------------------	--------

GPS (wgs84-18N)	lat: N44° 3' 33.981" long: W75° 36' 27.818
-----------------	--

Cemetery:	Lake School Road, Gormley Road
-----------	--------------------------------

Context:	Contiguous
----------	------------

Plot Placement:	In Rows
-----------------	---------

Grade Slope:	Cross Slope
--------------	-------------

Exposure:	Open
-----------	------

Plot Accessories:	-
-------------------	---

General Comments:	Headstone due to relationship to other headstones.
-------------------	--

Additional Information:	
-------------------------	--

References:	
-------------	--

CEMETERY INTEREST FORM

(PAGE 2 OF 2)

Marker ID: LSR201



(Unknown)	
(Unknown)	

PUBLIC WORKS
ENVIRONMENTAL DIVISION
FORT DRUM, NEW YORK



Empty space for notes or additional information.

Empty space for notes or additional information.



CEMETERY INTEREST FORM

(PAGE 1 OF 2)

PUBLIC WORKS, ENVIRONMENTAL DIVISION
FORT DRUM, NEW YORK

FIRST NAME:	
MIDDLE NAME:	
LAST NAME:	(Unknown)
MAIDEN NAME:	

BIRTH DATE:

DEATH DATE:

DAY:		DAY:	
MONTH:		MONTH:	
YEAR:		YEAR:	

AGE:

YEARS:		MONTHS:		DAYS:	
--------	--	---------	--	-------	--

GENDER:	
---------	--

EPITAPH OR SCRIPT:	(none)
--------------------	--------

EPITAPH OR SCRIPT (CONT):	
---------------------------	--

MILITARY MARKER	-
-----------------	---

Marker Plot Type:	Single
-------------------	--------

Marker Description	Footstone
--------------------	-----------

Family Plot ID:	-
-----------------	---

Family Plot Name:	
-------------------	--

Associated Markers, IDs:	LSR201
(for this individual)	

Associated Individuals, IDs:	
(other individuals)	



Map / Marker ID:	LSR202
------------------	---------------

Individual Plot ID:	LSR202
---------------------	---------------

GPS (wgs84-18N)	lat: N44° 3' 34.021" long: W75° 36' 27.761
-----------------	--

Cemetery:	Lake School Road, Gormley Road
-----------	--------------------------------

Context:	Contiguous
----------	------------

Plot Placement:	In Rows
-----------------	---------

Grade Slope:	Cross Slope
--------------	-------------

Exposure:	Open
-----------	------

Plot Accessories:	-
-------------------	---

General Comments:	Footstone due to relationship to other footstones.
-------------------	--

Additional Information:	
-------------------------	--

References:	
-------------	--

CEMETERY INTEREST FORM

Marker ID: LSR202

(PAGE 2 OF 2)



(Unknown)	

PUBLIC WORKS
ENVIRONMENTAL DIVISION
FORT DRUM, NEW YORK





CEMETERY INTEREST FORM

(PAGE 1 OF 2)

PUBLIC WORKS, ENVIRONMENTAL DIVISION
FORT DRUM, NEW YORK

FIRST NAME:	Stephen
MIDDLE NAME:	
LAST NAME:	Shew
MAIDEN NAME:	

BIRTH DATE:

DEATH DATE:

DAY:		DAY:	
MONTH:		MONTH:	March
YEAR:		YEAR:	

AGE:

YEARS:		MONTHS:		DAYS:	
--------	--	---------	--	-------	--

GENDER:	M
---------	---

EPITAPH OR SCRIPT:	STEPHEN SHEW / DIED / Mar. 2(7?), 18(44?) / AE. (77?) Y'rs.
--------------------	---

EPITAPH OR SCRIPT (CONT):

MILITARY MARKER	(flag)
-----------------	--------

Marker Plot Type:	Single
-------------------	--------

Marker Description	Headstone
--------------------	-----------

Family Plot ID:	-
-----------------	---

Family Plot Name:	
-------------------	--

Associated Markers, IDs: (for this individual)	LSR204
---	--------

Associated Individuals, IDs: (other individuals)	LSR185
---	--------



Map / Marker ID:	LSR203
------------------	---------------

Individual Plot ID:	LSR203
---------------------	---------------

GPS (wgs84-18N)	lat: N44° 3' 34.012" long: W75° 36' 27.858
-----------------	--

Cemetery:	Lake School Road, Gormley Road
-----------	--------------------------------

Context:	Contiguous
----------	------------

Plot Placement:	In Rows
-----------------	---------

Grade Slope:	Cross Slope
--------------	-------------

Exposure:	Open
-----------	------

Plot Accessories:	-
-------------------	---

General Comments:	-
-------------------	---

Additional Information:	
-------------------------	--

References:	
-------------	--

CEMETERY INTEREST FORM

Marker ID: LSR203

(PAGE 2 OF 2)



Stephen

Shew

PUBLIC WORKS
ENVIRONMENTAL DIVISION
FORT DRUM, NEW YORK





CEMETERY INTEREST FORM

(PAGE 1 OF 2)

PUBLIC WORKS, ENVIRONMENTAL DIVISION
FORT DRUM, NEW YORK

FIRST NAME:

MIDDLE NAME:

LAST NAME: **Shew**

MAIDEN NAME:

BIRTH DATE:

DEATH DATE:

DAY:	<input type="text"/>	DAY:	<input type="text"/>
MONTH:	<input type="text"/>	MONTH:	<input type="text"/>
YEAR:	<input type="text"/>	YEAR:	<input type="text"/>

AGE:

YEARS: MONTHS: DAYS:

GENDER:

EPITAPH OR SCRIPT: (none / illegible)

EPITAPH OR SCRIPT (CONT):

MILITARY MARKER: -

Marker Plot Type: Single

Marker Description: Footstone

Family Plot ID: -

Family Plot Name:

Associated Markers, IDs: LSR203
(for this individual)

Associated Individuals, IDs:
(other individuals)



Map / Marker ID: LSR204

Individual Plot ID: LSR204

GPS (wgs84-18N) lat: N44° 3' 34.060" long: W75° 36' 27.797

Cemetery: Lake School Road, Gormley Road

Context: Contiguous

Plot Placement: In Rows

Grade Slope: Cross Slope

Exposure: Open

Plot Accessories: -

General Comments: -

Additional Information:

References:

CEMETERY INTEREST FORM

(PAGE 2 OF 2)

Marker ID: LSR204



Shew	

PUBLIC WORKS
ENVIRONMENTAL DIVISION
FORT DRUM, NEW YORK





CEMETERY INTEREST FORM

(PAGE 1 OF 2)

PUBLIC WORKS, ENVIRONMENTAL DIVISION
FORT DRUM, NEW YORK

FIRST NAME:	Susannah
MIDDLE NAME:	
LAST NAME:	Shew
MAIDEN NAME:	

BIRTH DATE:

DEATH DATE:

DAY:		DAY:	13
MONTH:		MONTH:	January
YEAR:		YEAR:	1858

AGE:

YEARS:	80	MONTHS:		DAYS:	
--------	----	---------	--	-------	--

GENDER:	F
---------	---

EPITAPH OR SCRIPT:	SUSANNAH, / wife of / STEPHEN SHEW, / DIED / Jan. 13, 1858 / AE. 80 y/rs.
--------------------	---

EPITAPH OR SCRIPT (CONT):

MILITARY MARKER	-
-----------------	---

Marker Plot Type:	Single
-------------------	--------

Marker Description	Headstone
--------------------	-----------

Family Plot ID:	-
-----------------	---

Family Plot Name:	
-------------------	--

Associated Markers, IDs: (for this individual)	LSR206
---	--------

Associated Individuals, IDs: (other individuals)	LSR183
---	--------



Map / Marker ID:	LSR205
------------------	---------------

Individual Plot ID:	LSR205
---------------------	---------------

GPS (wgs84-18N)	lat: N44° 3' 34.042" long: W75° 36' 27.897
-----------------	--

Cemetery:	Lake School Road, Gormley Road
-----------	--------------------------------

Context:	Contiguous
----------	------------

Plot Placement:	In Rows
-----------------	---------

Grade Slope:	Cross Slope
--------------	-------------

Exposure:	Open
-----------	------

Plot Accessories:	-
-------------------	---

General Comments:	-
-------------------	---

Additional Information:	
-------------------------	--

References:	
-------------	--

CEMETERY INTEREST FORM

(PAGE 2 OF 2)

Marker ID: LSR205



Susannah

Shew

PUBLIC WORKS
ENVIRONMENTAL DIVISION
FORT DRUM, NEW YORK





CEMETERY INTEREST FORM

(PAGE 1 OF 2)

PUBLIC WORKS, ENVIRONMENTAL DIVISION
FORT DRUM, NEW YORK

FIRST NAME:

MIDDLE NAME:

LAST NAME: **Shew**

MAIDEN NAME:

BIRTH DATE:

DEATH DATE:

DAY:

DAY:

MONTH:

MONTH:

YEAR:

YEAR:

AGE:

YEARS:

MONTHS:

DAYS:

GENDER:

EPITAPH OR SCRIPT: (none / illegible)

EPITAPH OR SCRIPT (CONT):

MILITARY MARKER: -

Marker Plot Type: Single

Marker Description: Footstone

Family Plot ID: -

Family Plot Name:

Associated Markers, IDs: LSR205
(for this individual)

Associated Individuals, IDs:
(other individuals)



Map / Marker ID: **LSR206**

Individual Plot ID: **LSR206**

GPS (wgs84-18N) lat: N44° 3' 34.088" long: W75° 36' 27.826

Cemetery: Lake School Road, Gormley Road

Context: Contiguous

Plot Placement: In Rows

Grade Slope: Cross Slope

Exposure: Open

Plot Accessories: -

General Comments: -

Additional Information:

References:

CEMETERY INTEREST FORM

Marker ID: LSR206

(PAGE 2 OF 2)



Shew	

PUBLIC WORKS
ENVIRONMENTAL DIVISION
FORT DRUM, NEW YORK





CEMETERY INTEREST FORM

(PAGE 1 OF 2)

PUBLIC WORKS, ENVIRONMENTAL DIVISION
FORT DRUM, NEW YORK

FIRST NAME:	Phillip
MIDDLE NAME:	
LAST NAME:	Ford
MAIDEN NAME:	

BIRTH DATE:

DEATH DATE:

DAY:		DAY:	30
MONTH:		MONTH:	October
YEAR:		YEAR:	1848

AGE:

YEARS:	53	MONTHS:		DAYS:	
--------	----	---------	--	-------	--

GENDER:	M
---------	---

EPITAPH OR SCRIPT:	PHILLIP FORD / DIED / Oct. 30, 1849 / AE 53 y'rs.
--------------------	---

EPITAPH OR SCRIPT (CONT):

MILITARY MARKER	-
-----------------	---

Marker Plot Type:	Single
-------------------	--------

Marker Description	Headstone
--------------------	-----------

Family Plot ID:	-
-----------------	---

Family Plot Name:	
-------------------	--

Associated Markers, IDs: (for this individual)	LSR208
---	--------

Associated Individuals, IDs: (other individuals)	LSR209
---	--------



Map / Marker ID:	LSR207
-------------------------	---------------

Individual Plot ID:	LSR207
---------------------	--------

GPS (wgs84-18N)	lat: N44° 3' 34.073" long: W75° 36' 27.926
-----------------	--

Cemetery:	Lake School Road, Gormley Road
-----------	--------------------------------

Context:	Contiguous
----------	------------

Plot Placement:	In Rows
-----------------	---------

Grade Slope:	Cross Slope
--------------	-------------

Exposure:	Open
-----------	------

Plot Accessories:	-
-------------------	---

General Comments:	-
-------------------	---

Additional Information:	
-------------------------	--

References:	
-------------	--

CEMETERY INTEREST FORM

(PAGE 2 OF 2)

Marker ID: LSR207



Phillip

Ford

PUBLIC WORKS
ENVIRONMENTAL DIVISION
FORT DRUM, NEW YORK





CEMETERY INTEREST FORM

(PAGE 1 OF 2)

PUBLIC WORKS, ENVIRONMENTAL DIVISION
FORT DRUM, NEW YORK

FIRST NAME:

MIDDLE NAME:

LAST NAME: **Ford**

MAIDEN NAME:

BIRTH DATE:

DEATH DATE:

DAY:	<input type="text"/>	DAY:	<input type="text"/>
MONTH:	<input type="text"/>	MONTH:	<input type="text"/>
YEAR:	<input type="text"/>	YEAR:	<input type="text"/>

AGE:

YEARS: MONTHS: DAYS:

GENDER:

EPITAPH OR SCRIPT: P. F.

EPITAPH OR SCRIPT (CONT):

MILITARY MARKER: -

Marker Plot Type: Single

Marker Description: Footstone

Family Plot ID: -

Family Plot Name:

Associated Markers, IDs:
(for this individual) LSR207

Associated Individuals, IDs:
(other individuals)



Map / Marker ID: **LSR208**

Individual Plot ID: **LSR208**

GPS (wgs84-18N) lat: N44° 3' 34.113" long: W75° 36' 27.861

Cemetery: Lake School Road, Gormley Road

Context: Contiguous

Plot Placement: In Rows

Grade Slope: Cross Slope

Exposure: Open

Plot Accessories: -

General Comments: -

Additional Information:

References:

CEMETERY INTEREST FORM

Marker ID: LSR208

(PAGE 2 OF 2)



Ford	

PUBLIC WORKS
ENVIRONMENTAL DIVISION
FORT DRUM, NEW YORK





CEMETERY INTEREST FORM

(PAGE 1 OF 2)

PUBLIC WORKS, ENVIRONMENTAL DIVISION
FORT DRUM, NEW YORK

FIRST NAME:	Mary
MIDDLE NAME:	
LAST NAME:	Ford
MAIDEN NAME:	

BIRTH DATE:

DEATH DATE:

DAY:		DAY:	30
MONTH:		MONTH:	August
YEAR:		YEAR:	1875

AGE:

YEARS:	72	MONTHS:	7	DAYS:	2
--------	----	---------	---	-------	---

GENDER:	F
---------	---

EPITAPH OR SCRIPT:	OUR MOTHER / MARY, / Wife of / PHILIP FORD / Died / Aug. 30, 1875, / Aged / 72 y's. 7m's. 2d's. / Mothers hands are folded, farewell our mother / dear, / May thy spirit guide thy Children while / we tarry here, / And when our hands are folded and /
--------------------	--

EPITAPH OR SCRIPT (CONT):	to Heaven's gate we come, / There greet us with a welcome a welcome / a welcome home.
---------------------------	---

MILITARY MARKER	-
-----------------	---

Marker Plot Type:	Single
-------------------	--------

Marker Description	Headstone
--------------------	-----------

Family Plot ID:	-
-----------------	---

Family Plot Name:	
-------------------	--

Associated Markers, IDs: (for this individual)	LSR210
---	--------

Associated Individuals, IDs: (other individuals)	LSR187
---	--------



Map / Marker ID:	LSR209
------------------	--------

Individual Plot ID:	LSR209
---------------------	--------

GPS (wgs84-18N)	lat: N44° 3' 34.111" long: W75° 36' 27.962
-----------------	--

Cemetery:	Lake School Road, Gormley Road
-----------	--------------------------------

Context:	Contiguous
----------	------------

Plot Placement:	In Rows
-----------------	---------

Grade Slope:	Cross Slope
--------------	-------------

Exposure:	Open
-----------	------

Plot Accessories:	-
-------------------	---

General Comments:	-
-------------------	---

Additional Information:	
-------------------------	--

References:	
-------------	--

CEMETERY INTEREST FORM

(PAGE 2 OF 2)

Marker ID: LSR209



Mary	
Ford	

PUBLIC WORKS
ENVIRONMENTAL DIVISION
FORT DRUM, NEW YORK





CEMETERY INTEREST FORM

(PAGE 1 OF 2)

PUBLIC WORKS, ENVIRONMENTAL DIVISION
FORT DRUM, NEW YORK

FIRST NAME:

MIDDLE NAME:

LAST NAME: **Ford**

MAIDEN NAME:

BIRTH DATE:

DEATH DATE:

DAY:

DAY:

MONTH:

MONTH:

YEAR:

YEAR:

AGE:

YEARS: MONTHS: DAYS:

GENDER:

EPITAPH OR SCRIPT: M. F.

EPITAPH OR SCRIPT (CONT):

MILITARY MARKER: -

Marker Plot Type: Single

Marker Description: Footstone

Family Plot ID: -

Family Plot Name:

Associated Markers, IDs:
(for this individual) LSR209

Associated Individuals, IDs:
(other individuals)



Map / Marker ID: **LSR210**

Individual Plot ID: **LSR210**

GPS (wgs84-18N) lat: N44° 3' 34.145" long: W75° 36' 27.899

Cemetery: Lake School Road, Gormley Road

Context: Contiguous

Plot Placement: In Rows

Grade Slope: Cross Slope

Exposure: Open

Plot Accessories: -

General Comments: -

Additional Information:

References:

CEMETERY INTEREST FORM

(PAGE 2 OF 2)

Marker ID: LSR210



Ford	

PUBLIC WORKS
ENVIRONMENTAL DIVISION
FORT DRUM, NEW YORK





CEMETERY INTEREST FORM

(PAGE 1 OF 2)

PUBLIC WORKS, ENVIRONMENTAL DIVISION
FORT DRUM, NEW YORK

FIRST NAME:	Philip
MIDDLE NAME:	
LAST NAME:	Ford
MAIDEN NAME:	

BIRTH DATE:

DEATH DATE:

DAY:		DAY:	13
MONTH:		MONTH:	November
YEAR:		YEAR:	1888

AGE:

YEARS:	54	MONTHS:	4	DAYS:	10
--------	----	---------	---	-------	----

GENDER:	M
---------	---

EPITAPH OR SCRIPT:	PHILIP FORD, / DIED, Nov. 13, 1888, / AGED / 54 YR'S. 4M'S. 10D'S. / ... (illegible) ... / ... / ... / ... / ...
--------------------	--

EPITAPH OR SCRIPT (CONT):

MILITARY MARKER	-
-----------------	---

Marker Plot Type:	Single
-------------------	--------

Marker Description	Headstone
--------------------	-----------

Family Plot ID:	-
-----------------	---

Family Plot Name:	
-------------------	--

Associated Markers, IDs: (for this individual)	LSR212
---	--------

Associated Individuals, IDs: (other individuals)	LSR213, LSR215
---	----------------



Map / Marker ID:	LSR211
------------------	---------------

Individual Plot ID:	LSR211
---------------------	---------------

GPS (wgs84-18N)	lat: N44° 3' 34.140" long: W75° 36' 27.996"
-----------------	---

Cemetery:	Lake School Road, Gormley Road
-----------	--------------------------------

Context:	Contiguous
----------	------------

Plot Placement:	In Rows
-----------------	---------

Grade Slope:	Cross Slope
--------------	-------------

Exposure:	Open
-----------	------

Plot Accessories:	-
-------------------	---

General Comments:	-
-------------------	---

Additional Information:	
-------------------------	--

References:	
-------------	--

CEMETERY INTEREST FORM

(PAGE 2 OF 2)

Marker ID: LSR211



Philip	
Ford	

PUBLIC WORKS
ENVIRONMENTAL DIVISION
FORT DRUM, NEW YORK





CEMETERY INTEREST FORM

(PAGE 1 OF 2)

PUBLIC WORKS, ENVIRONMENTAL DIVISION
FORT DRUM, NEW YORK

FIRST NAME:

MIDDLE NAME:

LAST NAME: **Ford**

MAIDEN NAME:

BIRTH DATE:

DEATH DATE:

DAY:

DAY:

MONTH:

MONTH:

YEAR:

YEAR:

AGE:

YEARS: MONTHS: DAYS:

GENDER:

EPITAPH OR SCRIPT: (none / illegible)

EPITAPH OR SCRIPT (CONT):

MILITARY MARKER: -

Marker Plot Type: Single

Marker Description: Footstone

Family Plot ID: -

Family Plot Name:

Associated Markers, IDs: LSR211
(for this individual)

Associated Individuals, IDs:
(other individuals)



Map / Marker ID: **LSR212**

Individual Plot ID: **LSR212**

GPS (wgs84-18N) lat: N44° 3' 34.173" long: W75° 36' 27.932

Cemetery: Lake School Road, Gormley Road

Context: Contiguous

Plot Placement: In Rows

Grade Slope: Cross Slope

Exposure: Open

Plot Accessories: -

General Comments: -

Additional Information:

References:

CEMETERY INTEREST FORM

(PAGE 2 OF 2)

Marker ID: LSR212



Ford	

PUBLIC WORKS
ENVIRONMENTAL DIVISION
FORT DRUM, NEW YORK





CEMETERY INTEREST FORM

(PAGE 1 OF 2)

PUBLIC WORKS, ENVIRONMENTAL DIVISION
FORT DRUM, NEW YORK

FIRST NAME:	Mary
MIDDLE NAME:	Ann
LAST NAME:	Ford
MAIDEN NAME:	Ridsdale

BIRTH DATE:

DEATH DATE:

DAY:

DAY:

MONTH:

MONTH:

YEAR:

YEAR:

AGE:

YEARS: MONTHS: DAYS:

GENDER:

EPITAPH OR SCRIPT: MARY ANN (top) / WIFE OF / PHILIP FORD, / DIED / JULY 28, 1888, / AE 53 YRS. 5MS. & 6DS. / All pain and sorrow past / The last lie (?)iven / Eternal rest at last / A home in heaven.

EPITAPH OR SCRIPT (CONT):

MILITARY MARKER:

Marker Plot Type:

Marker Description:

Family Plot ID:

Family Plot Name:

Associated Markers, IDs:
(for this individual)

Associated Individuals, IDs:
(other individuals)



Map / Marker ID: **LSR213**

Individual Plot ID: **LSR213**

GPS (wgs84-18N) lat: long:

Cemetery:

Context:

Plot Placement:

Grade Slope:

Exposure:

Plot Accessories:

General Comments:

Additional Information:

References:

CEMETERY INTEREST FORM




(PAGE 2 OF 2)

Marker ID: LSR213



Mary	Ann
Ford	Ridsdale

PUBLIC WORKS
ENVIRONMENTAL DIVISION
FORT DRUM, NEW YORK





CEMETERY INTEREST FORM

(PAGE 1 OF 2)

PUBLIC WORKS, ENVIRONMENTAL DIVISION
FORT DRUM, NEW YORK

FIRST NAME:

MIDDLE NAME:

LAST NAME: **Ford**

MAIDEN NAME:

BIRTH DATE:

DEATH DATE:

DAY:	<input type="text"/>	DAY:	<input type="text"/>
MONTH:	<input type="text"/>	MONTH:	<input type="text"/>
YEAR:	<input type="text"/>	YEAR:	<input type="text"/>

AGE:

YEARS: MONTHS: DAYS:

GENDER:

EPITAPH OR SCRIPT: (none)

EPITAPH OR SCRIPT (CONT):

MILITARY MARKER: -

Marker Plot Type: Single

Marker Description: Footstone

Family Plot ID: -

Family Plot Name:

Associated Markers, IDs: LSR213
(for this individual)

Associated Individuals, IDs:
(other individuals)



Map / Marker ID: **LSR214**

Individual Plot ID: **LSR214**

GPS (wgs84-18N) lat: N44° 3' 34.207" long: W75° 36' 27.980

Cemetery: Lake School Road, Gormley Road

Context: Contiguous

Plot Placement: In Rows

Grade Slope: Cross Slope

Exposure: Open

Plot Accessories: -

General Comments: -

Additional Information:

References:

CEMETERY INTEREST FORM

(PAGE 2 OF 2)

Marker ID: LSR214



Ford	

PUBLIC WORKS
ENVIRONMENTAL DIVISION
FORT DRUM, NEW YORK





CEMETERY INTEREST FORM

(PAGE 1 OF 2)

PUBLIC WORKS, ENVIRONMENTAL DIVISION
FORT DRUM, NEW YORK

FIRST NAME:	Sarah
MIDDLE NAME:	D
LAST NAME:	Ford
MAIDEN NAME:	

BIRTH DATE:

DEATH DATE:

DAY:		DAY:	29
MONTH:		MONTH:	July
YEAR:		YEAR:	1877

AGE:

YEARS:	3	MONTHS:	8	DAYS:	27
--------	---	---------	---	-------	----

GENDER:	F
---------	----------

EPITAPH OR SCRIPT:	SARAH D. / Dau. of / Philip & Mary A. / FORD / Died July 29 / 1877 / AE 3 y's. 8mo's. & 27d's. / We lay thee in the silent tomb. / Sweet blossom of a day; / We just began to view thy bloom / And thou art called (away?).
--------------------	---

EPITAPH OR SCRIPT (CONT):

MILITARY MARKER	-
-----------------	---

Marker Plot Type:	Single
-------------------	--------

Marker Description	Headstone
--------------------	-----------

Family Plot ID:	-
-----------------	---

Family Plot Name:	
-------------------	--

Associated Markers, IDs: (for this individual)	LSR216
---	--------

Associated Individuals, IDs: (other individuals)	LSR211, LSR213
---	----------------



Map / Marker ID:	LSR215
------------------	---------------

Individual Plot ID:	LSR215
---------------------	---------------

GPS (wgs84-18N)	lat: N44° 3' 34.187" long: W75° 36' 28.048
-----------------	--

Cemetery:	Lake School Road, Gormley Road
-----------	--------------------------------

Context:	Contiguous
----------	------------

Plot Placement:	In Rows
-----------------	---------

Grade Slope:	Cross Slope
--------------	-------------

Exposure:	Open
-----------	------

Plot Accessories:	-
-------------------	---

General Comments:	-
-------------------	---

Additional Information:	
-------------------------	--

References:	
-------------	--

CEMETERY INTEREST FORM

(PAGE 2 OF 2)

Marker ID: LSR215



Sarah	D
Ford	

PUBLIC WORKS
ENVIRONMENTAL DIVISION
FORT DRUM, NEW YORK





CEMETERY INTEREST FORM

(PAGE 1 OF 2)

PUBLIC WORKS, ENVIRONMENTAL DIVISION
FORT DRUM, NEW YORK

FIRST NAME:

MIDDLE NAME:

LAST NAME: **Ford**

MAIDEN NAME:

BIRTH DATE:

DEATH DATE:

DAY:	<input type="text"/>	DAY:	<input type="text"/>
MONTH:	<input type="text"/>	MONTH:	<input type="text"/>
YEAR:	<input type="text"/>	YEAR:	<input type="text"/>

AGE:

YEARS: MONTHS: DAYS:

GENDER:

EPITAPH OR SCRIPT: S. D. F.

EPITAPH OR SCRIPT (CONT):

MILITARY MARKER: -

Marker Plot Type: Single

Marker Description: Footstone

Family Plot ID: -

Family Plot Name:

Associated Markers, IDs:
(for this individual) LSR215

Associated Individuals, IDs:
(other individuals)



Map / Marker ID: LSR216

Individual Plot ID: LSR216

GPS (wgs84-18N) lat: N44° 3' 34.222" long: W75° 36' 27.996

Cemetery: Lake School Road, Gormley Road

Context: Contiguous

Plot Placement: In Rows

Grade Slope: Cross Slope

Exposure: Open

Plot Accessories: -

General Comments: -

Additional Information:

References:

CEMETERY INTEREST FORM

(PAGE 2 OF 2)

Marker ID: LSR216



Ford	

PUBLIC WORKS
ENVIRONMENTAL DIVISION
FORT DRUM, NEW YORK



--	--

--	--



CEMETERY INTEREST FORM

(PAGE 1 OF 2)

PUBLIC WORKS, ENVIRONMENTAL DIVISION
FORT DRUM, NEW YORK

FIRST NAME:	Henry
MIDDLE NAME:	A
LAST NAME:	Ford
MAIDEN NAME:	

<i>BIRTH DATE:</i>		<i>DEATH DATE:</i>	
DAY: 4	MONTH: January	DAY: 12	MONTH: September
YEAR: 1861		YEAR: 1916	

<i>AGE:</i>			
YEARS: 55	MONTHS:	DAYS:	

GENDER:	M
---------	---

EPITAPH OR SCRIPT:	HENRY A. / FORD / JAN. 4, 1861, / SEPT. 12, 1916.
--------------------	---

EPITAPH OR SCRIPT (CONT):	
---------------------------	--

MILITARY MARKER	-
-----------------	---

Marker Plot Type:	Single
-------------------	--------

Marker Description	Headstone
--------------------	-----------

Family Plot ID:	-
-----------------	---

Family Plot Name:	
-------------------	--

Associated Markers, IDs: (for this individual)	-
---	---

Associated Individuals, IDs: (other individuals)	
---	--



Map / Marker ID:	LSR217
-------------------------	---------------

Individual Plot ID:	LSR217
---------------------	--------

GPS (wgs84-18N)	lat: N44° 3' 34.218" long: W75° 36' 28.087
-----------------	--

Cemetery:	Lake School Road, Gormley Road
-----------	--------------------------------

Context:	Contiguous
----------	------------

Plot Placement:	In Rows
-----------------	---------

Grade Slope:	Cross Slope
--------------	-------------

Exposure:	Open
-----------	------

Plot Accessories:	-
-------------------	---

General Comments:	-
-------------------	---

Additional Information:	
-------------------------	--

References:	
-------------	--

CEMETERY INTEREST FORM

(PAGE 2 OF 2)

Marker ID: LSR217



Henry	A
Ford	

PUBLIC WORKS
ENVIRONMENTAL DIVISION
FORT DRUM, NEW YORK





CEMETERY INTEREST FORM

(PAGE 1 OF 2)

PUBLIC WORKS, ENVIRONMENTAL DIVISION
FORT DRUM, NEW YORK

FIRST NAME: **(Unknown)**

MIDDLE NAME:

LAST NAME: **(Unknown)**

MAIDEN NAME:

BIRTH DATE: DAY: MONTH: YEAR:

DEATH DATE: DAY: MONTH: YEAR:

AGE: YEARS: MONTHS: DAYS:

GENDER:

EPITAPH OR SCRIPT: (none)

EPITAPH OR SCRIPT (CONT):

MILITARY MARKER: -

Marker Plot Type: **(Unknown)**

Marker Description: Headstone

Family Plot ID: -

Family Plot Name:

Associated Markers, IDs: -
(for this individual)

Associated Individuals, IDs:
(other individuals)



Map / Marker ID: **LSR218**

Individual Plot ID: **LSR218**

GPS (wgs84-18N) lat: N44° 3' 34.284" long: W75° 36' 28.161

Cemetery: Lake School Road, Gormley Road

Context: Contiguous

Plot Placement: In Rows

Grade Slope: Cross Slope

Exposure: Open

Plot Accessories: -

General Comments: Headstone due to relationship to other headstones.

Additional Information:

References:

CEMETERY INTEREST FORM

Marker ID: LSR218

(PAGE 2 OF 2)



(Unknown)

(Unknown)

PUBLIC WORKS
ENVIRONMENTAL DIVISION
FORT DRUM, NEW YORK





CEMETERY INTEREST FORM

(PAGE 1 OF 2)

PUBLIC WORKS, ENVIRONMENTAL DIVISION
FORT DRUM, NEW YORK

FIRST NAME: **(Unknown)**

MIDDLE NAME:

LAST NAME: **(Unknown)**

MAIDEN NAME:

BIRTH DATE:

DEATH DATE:

DAY:

DAY:

MONTH:

MONTH:

YEAR:

YEAR:

AGE:

YEARS: MONTHS: DAYS:

GENDER:

EPITAPH OR SCRIPT: (none)

EPITAPH OR SCRIPT (CONT):

MILITARY MARKER: -

Marker Plot Type: **(Unknown)**

Marker Description: Headstone

Family Plot ID: -

Family Plot Name:

Associated Markers, IDs:
(for this individual)

Associated Individuals, IDs:
(other individuals)



Map / Marker ID: **LSR219**

Individual Plot ID: **LSR219**

GPS (wgs84-18N) lat: N44° 3' 34.307" long: W75° 36' 28.188

Cemetery: Lake School Road, Gormley Road

Context: Contiguous

Plot Placement: In Rows

Grade Slope: Cross Slope

Exposure: Open

Plot Accessories: -

General Comments: Headstone due to relationship to other headstones.

Additional Information:

References:

CEMETERY INTEREST FORM

(PAGE 2 OF 2)

Marker ID: LSR219



(Unknown)

(Unknown)

PUBLIC WORKS
ENVIRONMENTAL DIVISION
FORT DRUM, NEW YORK





CEMETERY INTEREST FORM

(PAGE 1 OF 2)

PUBLIC WORKS, ENVIRONMENTAL DIVISION
FORT DRUM, NEW YORK

FIRST NAME:	Homer
MIDDLE NAME:	A
LAST NAME:	Barnes
MAIDEN NAME:	

<i>BIRTH DATE:</i>		<i>DEATH DATE:</i>	
DAY:		DAY:	18
MONTH:		MONTH:	April
YEAR:		YEAR:	1885

<i>AGE:</i>			
YEARS:	37	MONTHS:	
		DAYS:	

GENDER:	M
---------	----------

EPITAPH OR SCRIPT:	HOMER A. BARNES / Died / Apr. 18, 1885, / AE. 37 y's. / Soldier of / (C?) ... (illegible) ... (B?)
--------------------	--

EPITAPH OR SCRIPT (CONT):	
---------------------------	--

MILITARY MARKER	Veteran / 1861 - 1865
-----------------	-----------------------

Marker Plot Type:	Single
-------------------	--------

Marker Description	Headstone
--------------------	-----------

Family Plot ID:	-
-----------------	---

Family Plot Name:	
-------------------	--

Associated Markers, IDs:	-
(for this individual)	

Associated Individuals, IDs:	
(other individuals)	



Map / Marker ID:	LSR220
------------------	---------------

Individual Plot ID:	LSR220
---------------------	---------------

GPS (wgs84-18N)	lat: N44° 3' 33.579" long: W75° 36' 27.482
-----------------	--

Cemetery:	Lake School Road, Gormley Road
-----------	--------------------------------

Context:	Isolated
----------	----------

Plot Placement:	In Rows
-----------------	---------

Grade Slope:	Positive
--------------	----------

Exposure:	Open
-----------	------

Plot Accessories:	Flag
-------------------	------

General Comments:	New Veteran Marker placed on 22 May 2012.
-------------------	---

Additional Information:	
-------------------------	--

References:	
-------------	--

CEMETERY INTEREST FORM

(PAGE 2 OF 2)

Marker ID: LSR220



Homer	A
Barnes	

PUBLIC WORKS
ENVIRONMENTAL DIVISION
FORT DRUM, NEW YORK





CEMETERY INTEREST FORM

(PAGE 1 OF 2)

PUBLIC WORKS, ENVIRONMENTAL DIVISION
FORT DRUM, NEW YORK

FIRST NAME:	Harvey
MIDDLE NAME:	
LAST NAME:	Barnes
MAIDEN NAME:	

<i>BIRTH DATE:</i>		<i>DEATH DATE:</i>	
DAY:	<input type="text"/>	DAY:	<input type="text"/>
MONTH:	<input type="text"/>	MONTH:	<input type="text"/>
YEAR:	<input type="text"/>	YEAR:	<input type="text"/>

<i>AGE:</i>					
YEARS:	<input type="text"/>	MONTHS:	<input type="text"/>	DAYS:	<input type="text"/>

GENDER:	M
---------	---

EPITAPH OR SCRIPT:	HARVEY BARNES / CO. H. / 2D N.Y. H.A.
--------------------	---------------------------------------

EPITAPH OR SCRIPT (CONT):	
---------------------------	--

MILITARY MARKER	CO. H. 2D N.Y. H.A.
-----------------	---------------------

Marker Plot Type:	Single
-------------------	--------

Marker Description	Headstone
--------------------	-----------

Family Plot ID:	-
-----------------	---

Family Plot Name:	
-------------------	--

Associated Markers, IDs:	-
--------------------------	---

(for this individual)

Associated Individuals, IDs:	
------------------------------	--

(other individuals)



Map / Marker ID:	LSR221
------------------	--------

Individual Plot ID:	LSR221
---------------------	--------

GPS (wgs84-18N)	lat: N44° 3' 33.635" long: W75° 36' 27.557
-----------------	--

Cemetery:	Lake School Road, Gormley Road
-----------	--------------------------------

Context:	Isolated
----------	----------

Plot Placement:	In Rows
-----------------	---------

Grade Slope:	Positive
--------------	----------

Exposure:	Open
-----------	------

Plot Accessories:	Flag
-------------------	------

General Comments:	New Veteran Marker placed on 22 May 2012.
-------------------	---

Additional Information:	BARNES, HARVEY.—Age, 26 years. Enlisted, February 28, 1862 alt Westmoreland, N. Y. ; mustered in as private, Co. H, February 28, 1862, to serve three years; re-enlisted, February 29, 1861; died, of 'disease, November 22, 1861, at Wilna, N. Y.
-------------------------	--

References:	Military Roster (http://dmna.ny.gov/historic/reghist/reghistindex.htm)
-------------	---

CEMETERY INTEREST FORM

(PAGE 2 OF 2)

Marker ID: LSR221



Harvey

Barnes

PUBLIC WORKS
ENVIRONMENTAL DIVISION
FORT DRUM, NEW YORK





CEMETERY INTEREST FORM

(PAGE 1 OF 2)

PUBLIC WORKS, ENVIRONMENTAL DIVISION
FORT DRUM, NEW YORK

FIRST NAME:	J
MIDDLE NAME:	Manson
LAST NAME:	Switzer
MAIDEN NAME:	

BIRTH DATE:

DEATH DATE:

DAY:		DAY:	2
MONTH:		MONTH:	April
YEAR:		YEAR:	1880

AGE:

YEARS:	21	MONTHS:	2	DAYS:	3
--------	----	---------	---	-------	---

GENDER:	M
---------	---

EPITAPH OR SCRIPT:	J. MANSON / Son of / Joseph & Adelaide Switzer / Died / Apr. 2, 1880 / AE 21 y's. 2m's. / & 3d's
--------------------	--

EPITAPH OR SCRIPT (CONT):

MILITARY MARKER	-
-----------------	---

Marker Plot Type:	Single
-------------------	--------

Marker Description	Headstone
--------------------	-----------

Family Plot ID:	-
-----------------	---

Family Plot Name:	
-------------------	--

Associated Markers, IDs: (for this individual)	LSR223
---	--------

Associated Individuals, IDs: (other individuals)	LSR224
---	--------



Map / Marker ID:	LSR222
------------------	--------

Individual Plot ID:	LSR222
---------------------	--------

GPS (wgs84-18N)	lat: N44° 3' 33.743" long: W75° 36' 27.711
-----------------	--

Cemetery:	Lake School Road, Gormley Road
-----------	--------------------------------

Context:	Contiguous
----------	------------

Plot Placement:	In Rows
-----------------	---------

Grade Slope:	Positive
--------------	----------

Exposure:	Open
-----------	------

Plot Accessories:	-
-------------------	---

General Comments:	-
-------------------	---

Additional Information:	
-------------------------	--

References:	
-------------	--

CEMETERY INTEREST FORM



(PAGE 2 OF 2)

Marker ID: LSR222



J	Manson
Switzer	

PUBLIC WORKS
ENVIRONMENTAL DIVISION
FORT DRUM, NEW YORK





CEMETERY INTEREST FORM

(PAGE 1 OF 2)

PUBLIC WORKS, ENVIRONMENTAL DIVISION
FORT DRUM, NEW YORK

FIRST NAME:

MIDDLE NAME:

LAST NAME: **Switzer**

MAIDEN NAME:

BIRTH DATE:

DEATH DATE:

DAY:

DAY:

MONTH:

MONTH:

YEAR:

YEAR:

AGE:

YEARS:

MONTHS:

DAYS:

GENDER:

EPITAPH OR SCRIPT: (illegible / none)

EPITAPH OR SCRIPT (CONT):

MILITARY MARKER: -

Marker Plot Type: Single

Marker Description: Footstone

Family Plot ID: -

Family Plot Name:

Associated Markers, IDs: LSR222
(for this individual)

Associated Individuals, IDs:
(other individuals)



Map / Marker ID: **LSR223**

Individual Plot ID: **LSR223**

GPS (wgs84-18N) lat: N44° 3' 33.788" long: W75° 36' 27.644

Cemetery: Lake School Road, Gormley Road

Context: Contiguous

Plot Placement: In Rows

Grade Slope: Positive

Exposure: Open

Plot Accessories: -

General Comments: -

Additional Information:

References:

CEMETERY INTEREST FORM

Marker ID: LSR223

(PAGE 2 OF 2)



Switzer	

PUBLIC WORKS
ENVIRONMENTAL DIVISION
FORT DRUM, NEW YORK





CEMETERY INTEREST FORM

(PAGE 1 OF 2)

PUBLIC WORKS, ENVIRONMENTAL DIVISION
FORT DRUM, NEW YORK

FIRST NAME:	Adda
MIDDLE NAME:	H
LAST NAME:	Switzer
MAIDEN NAME:	

<i>BIRTH DATE:</i>		<i>DEATH DATE:</i>	
DAY:		DAY:	19
MONTH:		MONTH:	March
YEAR:		YEAR:	1878

<i>AGE:</i>					
YEARS:	13	MONTHS:	9	DAYS:	15

GENDER:	F
---------	----------

EPITAPH OR SCRIPT:	ADDA H. / Dau. of / J. & ADELAIDE SWITZER / DIED / Mar. 19, 1878 / Aged / 13 y's. 9m's. & 15d's.
--------------------	--

EPITAPH OR SCRIPT (CONT):	
---------------------------	--

MILITARY MARKER	-
-----------------	---

Marker Plot Type:	Single
-------------------	--------

Marker Description	Headstone
--------------------	-----------

Family Plot ID:	-
-----------------	---

Family Plot Name:	
-------------------	--

Associated Markers, IDs: (for this individual)	LSR225
---	--------

Associated Individuals, IDs: (other individuals)	LSR222
---	--------



Map / Marker ID:	LSR224
------------------	---------------

Individual Plot ID:	LSR224
---------------------	---------------

GPS (wgs84-18N)	lat: N44° 3' 33.765" long: W75° 36' 27.739"
-----------------	---

Cemetery:	Lake School Road, Gormley Road
-----------	--------------------------------

Context:	Contiguous
----------	------------

Plot Placement:	In Rows
-----------------	---------

Grade Slope:	Positive
--------------	----------

Exposure:	Open
-----------	------

Plot Accessories:	-
-------------------	---

General Comments:	-
-------------------	---

Additional Information:	
-------------------------	--

References:	
-------------	--

CEMETERY INTEREST FORM

(PAGE 2 OF 2)

Marker ID: LSR224



Adda	H
Switzer	

PUBLIC WORKS
ENVIRONMENTAL DIVISION
FORT DRUM, NEW YORK





CEMETERY INTEREST FORM

(PAGE 1 OF 2)

PUBLIC WORKS, ENVIRONMENTAL DIVISION
FORT DRUM, NEW YORK

FIRST NAME:

MIDDLE NAME:

LAST NAME: **Switzer**

MAIDEN NAME:

BIRTH DATE:

DEATH DATE:

DAY:

DAY:

MONTH:

MONTH:

YEAR:

YEAR:

AGE:

YEARS:

MONTHS:

DAYS:

GENDER:

EPITAPH OR SCRIPT: **A. H. S.**

EPITAPH OR SCRIPT (CONT):

MILITARY MARKER: -

Marker Plot Type: **Single**

Marker Description: **Footstone**

Family Plot ID: -

Family Plot Name:

Associated Markers, IDs: **LSR224**

(for this individual)

Associated Individuals, IDs:

(other individuals)



Map / Marker ID: **LSR225**

Individual Plot ID: **LSR225**

GPS (wgs84-18N) lat: **N44° 3' 33.812"** long: **W75° 36' 27.673**

Cemetery: **Lake School Road, Gormley Road**

Context: **Contiguous**

Plot Placement: **In Rows**

Grade Slope: **Positive**

Exposure: **Open**

Plot Accessories: -

General Comments: -

Additional Information:

References:

CEMETERY INTEREST FORM

(PAGE 2 OF 2)

Marker ID: LSR225



Switzer	

PUBLIC WORKS
ENVIRONMENTAL DIVISION
FORT DRUM, NEW YORK



--

--



CEMETERY INTEREST FORM

(PAGE 1 OF 2)

PUBLIC WORKS, ENVIRONMENTAL DIVISION
FORT DRUM, NEW YORK

FIRST NAME:	Charles
MIDDLE NAME:	H
LAST NAME:	Townsend
MAIDEN NAME:	

BIRTH DATE:

DEATH DATE:

DAY:		DAY:	21
MONTH:		MONTH:	June
YEAR:		YEAR:	1897

AGE:

YEARS:	67	MONTHS:		DAYS:	
--------	----	---------	--	-------	--

GENDER:	M
---------	---

EPITAPH OR SCRIPT:	CHARLES H. TOWNSEND / DIED / June. 21, 1897, / AE. 67 y's. / Soldier of / Co. D. 10. N.Y H. Art.
--------------------	--

EPITAPH OR SCRIPT (CONT):

MILITARY MARKER	Co. D. 10. N.Y H. Art.
-----------------	------------------------

Marker Plot Type:	Single
-------------------	--------

Marker Description	Headstone
--------------------	-----------

Family Plot ID:	-
-----------------	---

Family Plot Name:	
-------------------	--

Associated Markers, IDs: (for this individual)	-
---	---

Associated Individuals, IDs: (other individuals)	LSR083, LSR164, LSR227, LSR229
---	--------------------------------



Map / Marker ID:	LSR226
------------------	---------------

Individual Plot ID:	LSR226
---------------------	---------------

GPS (wgs84-18N)	lat: N44° 3' 33.893" long: W75° 36' 27.899
-----------------	--

Cemetery:	Lake School Road, Gormley Road
-----------	--------------------------------

Context:	Contiguous
----------	------------

Plot Placement:	In Rows
-----------------	---------

Grade Slope:	Positive
--------------	----------

Exposure:	Open
-----------	------

Plot Accessories:	-
-------------------	---

General Comments:	New Veteran Marker placed on 22 May 2012.
-------------------	---

Additional Information:	TOWNSEND, C CHARLES H.-Age, 32 years. Enlisted, Aug 20, 1862, at Champion; mustered in as private, Co. B, 1st Battalion, Black River Artillery (later Co. D, 10th Artillery), Sept 11. 1862: mustered out with company.
-------------------------	---

References:	Military Roster (http://dmna.ny.gov/historic/reghist/reghistindex.htm)
-------------	---

CEMETERY INTEREST FORM

Marker ID: LSR226

(PAGE 2 OF 2)



Charles	H
Townsend	

PUBLIC WORKS
ENVIRONMENTAL DIVISION
FORT DRUM, NEW YORK





CEMETERY INTEREST FORM

(PAGE 1 OF 2)

PUBLIC WORKS, ENVIRONMENTAL DIVISION
FORT DRUM, NEW YORK

FIRST NAME:	Mary
MIDDLE NAME:	E
LAST NAME:	Townsend
MAIDEN NAME:	Ford

BIRTH DATE:

DEATH DATE:

DAY:		DAY:	30
MONTH:		MONTH:	October
YEAR:		YEAR:	1886

AGE:

YEARS:	49	MONTHS:	5	DAYS:	6
--------	----	---------	---	-------	---

GENDER:	F
---------	----------

EPITAPH OR SCRIPT:	MARY E. FORD / Wife of / CHAS. H. TOWNSEND / DIED / Oct. 30, 1886, / Aged / 49 ys. 5ms. 6ds. / I stand in the light of God. / His image stamps my brow.
--------------------	---

EPITAPH OR SCRIPT (CONT):	
---------------------------	--

MILITARY MARKER	-
-----------------	---

Marker Plot Type:	Single
-------------------	--------

Marker Description	Headstone
--------------------	-----------

Family Plot ID:	-
-----------------	---

Family Plot Name:	
-------------------	--

Associated Markers, IDs: (for this individual)	LSR228
---	--------

Associated Individuals, IDs: (other individuals)	LSR226, LSR229
---	----------------



Map / Marker ID:	LSR227
------------------	---------------

Individual Plot ID:	LSR227
---------------------	---------------

GPS (wgs84-18N)	lat: N44° 3' 33.914" long: W75° 36' 27.925
-----------------	--

Cemetery:	Lake School Road, Gormley Road
-----------	--------------------------------

Context:	Contiguous
----------	------------

Plot Placement:	In Rows
-----------------	---------

Grade Slope:	Positive
--------------	----------

Exposure:	Open
-----------	------

Plot Accessories:	-
-------------------	---

General Comments:	-
-------------------	---

Additional Information:	
-------------------------	--

References:	
-------------	--

CEMETERY INTEREST FORM

(PAGE 2 OF 2)

Marker ID: LSR227



Mary	E
Townsend	Ford

PUBLIC WORKS
ENVIRONMENTAL DIVISION
FORT DRUM, NEW YORK





CEMETERY INTEREST FORM

(PAGE 1 OF 2)

PUBLIC WORKS, ENVIRONMENTAL DIVISION
FORT DRUM, NEW YORK

FIRST NAME:	
MIDDLE NAME:	
LAST NAME:	Townsend
MAIDEN NAME:	Ford

BIRTH DATE:

DEATH DATE:

DAY:

DAY:

MONTH:

MONTH:

YEAR:

YEAR:

AGE:

YEARS: MONTHS: DAYS:

GENDER:

EPITAPH OR SCRIPT: M. T.

EPITAPH OR SCRIPT (CONT):

MILITARY MARKER: -

Marker Plot Type: Single

Marker Description: Footstone

Family Plot ID: -

Family Plot Name:

Associated Markers, IDs: LSR227
(for this individual)

Associated Individuals, IDs:
(other individuals)



Map / Marker ID: LSR228

Individual Plot ID: LSR228

GPS (wgs84-18N) lat: N44° 3' 33.961" long: W75° 36' 27.860

Cemetery: Lake School Road, Gormley Road

Context: Contiguous

Plot Placement: In Rows

Grade Slope: Positive

Exposure: Open

Plot Accessories: -

General Comments: -

Additional Information:

References:

CEMETERY INTEREST FORM

(PAGE 2 OF 2)

Marker ID: LSR228



Townsend	Ford

PUBLIC WORKS
ENVIRONMENTAL DIVISION
FORT DRUM, NEW YORK





CEMETERY INTEREST FORM

(PAGE 1 OF 2)

PUBLIC WORKS, ENVIRONMENTAL DIVISION
FORT DRUM, NEW YORK

FIRST NAME:	Albert
MIDDLE NAME:	Alonzo
LAST NAME:	Townsend
MAIDEN NAME:	

BIRTH DATE:		DEATH DATE:	
DAY:		DAY:	4
MONTH:		MONTH:	November
YEAR:		YEAR:	1867

AGE:			
YEARS:	1	DAYS:	8
MONTHS:	1		

GENDER:	M
---------	---

EPITAPH OR SCRIPT:	ALBERT ALONZO / Son of / C.H. & M.E. TOWNSEND / DIED / Nov. 4, 1867, / Aged 1yr. 1mo. & 8 / days / Suffer little / Children and forbid them / not to come with me for / of such is the kingdom of Heaven.
--------------------	---

EPITAPH OR SCRIPT (CONT):	
MILITARY MARKER	-
Marker Plot Type:	Single
Marker Description	Headstone
Family Plot ID:	-
Family Plot Name:	

Associated Markers, IDs:	LSR230
(for this individual)	

Associated Individuals, IDs:	LSR226, LSR227
(other individuals)	



Map / Marker ID:	LSR229
-------------------------	---------------

Individual Plot ID:	LSR229
----------------------------	---------------

GPS (wgs84-18N)	lat: N44° 3' 33.935" long: W75° 36' 27.953
------------------------	--

Cemetery:	Lake School Road, Gormley Road
------------------	--------------------------------

Context:	Contiguous
-----------------	------------

Plot Placement:	In Rows
------------------------	---------

Grade Slope:	Positive
---------------------	----------

Exposure:	Open
------------------	------

Plot Accessories:	-
--------------------------	---

General Comments:	-
--------------------------	---

Additional Information:	
--------------------------------	--

References:	
--------------------	--

CEMETERY INTEREST FORM

(PAGE 2 OF 2)

Marker ID: LSR229



Albert	Alonzo
Townsend	

PUBLIC WORKS
ENVIRONMENTAL DIVISION
FORT DRUM, NEW YORK





CEMETERY INTEREST FORM

(PAGE 1 OF 2)

PUBLIC WORKS, ENVIRONMENTAL DIVISION
FORT DRUM, NEW YORK

FIRST NAME:

MIDDLE NAME:

LAST NAME: **Townsend**

MAIDEN NAME:

BIRTH DATE:

DEATH DATE:

DAY:

DAY:

MONTH:

MONTH:

YEAR:

YEAR:

AGE:

YEARS: MONTHS: DAYS:

GENDER:

EPITAPH OR SCRIPT: **A. A. T.**

EPITAPH OR SCRIPT (CONT):

MILITARY MARKER: -

Marker Plot Type: **Single**

Marker Description: **Footstone**

Family Plot ID: -

Family Plot Name:

Associated Markers, IDs: **LSR229**

(for this individual)

Associated Individuals, IDs:

(other individuals)



Map / Marker ID: **LSR230**

Individual Plot ID: **LSR230**

GPS (wgs84-18N) lat: **N44° 3' 33.981"** long: **W75° 36' 27.891**

Cemetery: **Lake School Road, Gormley Road**

Context: **Contiguous**

Plot Placement: **In Rows**

Grade Slope: **Positive**

Exposure: **Open**

Plot Accessories: -

General Comments: -

Additional Information:

References:

CEMETERY INTEREST FORM

(PAGE 2 OF 2)

Marker ID: LSR230



Townsend	

PUBLIC WORKS
ENVIRONMENTAL DIVISION
FORT DRUM, NEW YORK





CEMETERY INTEREST FORM

(PAGE 1 OF 2)

PUBLIC WORKS, ENVIRONMENTAL DIVISION
FORT DRUM, NEW YORK

FIRST NAME:	Salley
MIDDLE NAME:	
LAST NAME:	Stacy
MAIDEN NAME:	

BIRTH DATE:

DEATH DATE:

DAY:		DAY:	28
MONTH:		MONTH:	April
YEAR:		YEAR:	1889

AGE:

YEARS:	76	MONTHS:		DAYS:	
--------	----	---------	--	-------	--

GENDER:	F
---------	---

EPITAPH OR SCRIPT: SALLEY, / WIFE OF / LEWIS STACY / DIED / APR. 28, 1889 / AE. 76 Y's.

EPITAPH OR SCRIPT (CONT):

MILITARY MARKER	-
-----------------	---

Marker Plot Type:	Single
-------------------	--------

Marker Description	Headstone
--------------------	-----------

Family Plot ID:	-
-----------------	---

Family Plot Name:	
-------------------	--

Associated Markers, IDs:	-
--------------------------	---

(for this individual)

Associated Individuals, IDs:	LSR232
------------------------------	--------

(other individuals)



Map / Marker ID:	LSR231
------------------	---------------

Individual Plot ID:	LSR231
---------------------	---------------

GPS (wgs84-18N)	lat: N44° 3' 34.043" long: W75° 36' 28.061
-----------------	--

Cemetery:	Lake School Road, Gormley Road
-----------	--------------------------------

Context:	Contiguous
----------	------------

Plot Placement:	In Rows
-----------------	---------

Grade Slope:	Positive
--------------	----------

Exposure:	Open
-----------	------

Plot Accessories:	-
-------------------	---

General Comments:	-
-------------------	---

Additional Information:	
-------------------------	--

References:	
-------------	--

CEMETERY INTEREST FORM

(PAGE 2 OF 2)

Marker ID: LSR231



Salley	
Stacy	

PUBLIC WORKS
ENVIRONMENTAL DIVISION
FORT DRUM, NEW YORK





CEMETERY INTEREST FORM

(PAGE 1 OF 2)

PUBLIC WORKS, ENVIRONMENTAL DIVISION
FORT DRUM, NEW YORK

FIRST NAME:	Lewis
MIDDLE NAME:	A
LAST NAME:	Stacy
MAIDEN NAME:	

BIRTH DATE:

DEATH DATE:

DAY:		DAY:	2
MONTH:		MONTH:	November
YEAR:		YEAR:	1855

AGE:

YEARS:	40	MONTHS:		DAYS:	
--------	----	---------	--	-------	--

GENDER:	M
---------	----------

EPITAPH OR SCRIPT:	LEWIS A. STACY / DIED / Nov. 2, 1855, / AE. 40 y'rs.
--------------------	--

EPITAPH OR SCRIPT (CONT):

MILITARY MARKER

-

Marker Plot Type:

Single

Marker Description

Headstone

Family Plot ID:

-

Family Plot Name:

Associated Markers, IDs:

-

(for this individual)

Associated Individuals, IDs:

LSR231

(other individuals)



Map / Marker ID: **LSR232**

Individual Plot ID: **LSR232**

GPS (wgs84-18N) lat: N44° 3' 34.074" long: W75° 36' 28.100

Cemetery: Lake School Road, Gormley Road

Context: Contiguous

Plot Placement: In Rows

Grade Slope: Positive

Exposure: Open

Plot Accessories: -

General Comments: -

Additional Information:

References:

CEMETERY INTEREST FORM

(PAGE 2 OF 2)

Marker ID: LSR232



Lewis	A
Stacy	

PUBLIC WORKS
ENVIRONMENTAL DIVISION
FORT DRUM, NEW YORK





CEMETERY INTEREST FORM

(PAGE 1 OF 2)

PUBLIC WORKS, ENVIRONMENTAL DIVISION
FORT DRUM, NEW YORK

FIRST NAME:

MIDDLE NAME:

LAST NAME: **(Unknown)**

MAIDEN NAME:

BIRTH DATE:

DEATH DATE:

DAY:	<input type="text"/>	DAY:	<input type="text"/>
MONTH:	<input type="text"/>	MONTH:	<input type="text"/>
YEAR:	<input type="text"/>	YEAR:	<input type="text"/>

AGE:

YEARS: MONTHS: DAYS:

GENDER:

EPITAPH OR SCRIPT:

EPITAPH OR SCRIPT (CONT):

MILITARY MARKER:

Marker Plot Type: **(Unknown)**

Marker Description: **(Unknown)**

Family Plot ID:

Family Plot Name:

Associated Markers, IDs:
(for this individual)

Associated Individuals, IDs:
(other individuals)



Map / Marker ID: **LSR233**

Individual Plot ID: **LSR233**

GPS (wgs84-18N) lat: N44° 3' 34.130" long: W75° 36' 28.105

Cemetery: Lake School Road, Gormley Road

Context: Contiguous

Plot Placement: In Rows

Grade Slope: Cross Slope

Exposure: Open

Plot Accessories: -

General Comments: Located 1.5 Meters N of LSR232.

Additional Information:

References:

CEMETERY INTEREST FORM

(PAGE 2 OF 2)

Marker ID: LSR233



(Unknown)	

PUBLIC WORKS
ENVIRONMENTAL DIVISION
FORT DRUM, NEW YORK





CEMETERY INTEREST FORM

(PAGE 1 OF 2)

PUBLIC WORKS, ENVIRONMENTAL DIVISION
FORT DRUM, NEW YORK

FIRST NAME: **(Unknown)**

MIDDLE NAME:

LAST NAME: **(Unknown)**

MAIDEN NAME:

BIRTH DATE:

DEATH DATE:

DAY:

DAY:

MONTH:

MONTH:

YEAR:

YEAR:

AGE:

YEARS: MONTHS: DAYS:

GENDER:

EPITAPH OR SCRIPT: (none)

EPITAPH OR SCRIPT (CONT):

MILITARY MARKER: -

Marker Plot Type: **(Unknown)**

Marker Description: **(Unknown)**

Family Plot ID: -

Family Plot Name:

Associated Markers, IDs:
(for this individual)

Associated Individuals, IDs:
(other individuals)



Map / Marker ID: **LSR234**

Individual Plot ID: **LSR234**

GPS (wgs84-18N) lat: N44° 3' 34.150" long: W75° 36' 28.130

Cemetery: Lake School Road, Gormley Road

Context: Contiguous

Plot Placement: In Rows

Grade Slope: Cross Slope

Exposure: Open

Plot Accessories: -

General Comments: Located 2.1 Meters S of LSR256.

Additional Information:

References:

CEMETERY INTEREST FORM

Marker ID: LSR234

(PAGE 2 OF 2)



(Unknown)

(Unknown)

PUBLIC WORKS
ENVIRONMENTAL DIVISION
FORT DRUM, NEW YORK





CEMETERY INTEREST FORM

(PAGE 1 OF 2)

PUBLIC WORKS, ENVIRONMENTAL DIVISION
FORT DRUM, NEW YORK

FIRST NAME:	Lucy
MIDDLE NAME:	
LAST NAME:	Flint
MAIDEN NAME:	

BIRTH DATE:

DEATH DATE:

DAY:		DAY:	10
MONTH:		MONTH:	May
YEAR:		YEAR:	1842

AGE:

YEARS:	75	MONTHS:		DAYS:	
--------	----	---------	--	-------	--

GENDER:	F
---------	---

EPITAPH OR SCRIPT:	LUCY, / wife of / Benjamin Flint / died / May. 10, 1842, / In the 75 Year / of her age. / I have fought the good fight. I have / finished my course. I have kept the / faith. Henceforth there is laid up / for me a crown of righteousness.
--------------------	--

EPITAPH OR SCRIPT (CONT):	
---------------------------	--

MILITARY MARKER	-
-----------------	---

Marker Plot Type:	Single
-------------------	--------

Marker Description	Headstone
--------------------	-----------

Family Plot ID:	-
-----------------	---

Family Plot Name:	
-------------------	--

Associated Markers, IDs: (for this individual)	LSR236
---	--------

Associated Individuals, IDs: (other individuals)	
---	--



Map / Marker ID:	LSR235
------------------	---------------

Individual Plot ID:	LSR235
---------------------	---------------

GPS (wgs84-18N)	lat: N44° 3' 34.277" long: W75° 36' 28.292
-----------------	--

Cemetery:	Lake School Road, Gormley Road
-----------	--------------------------------

Context:	Contiguous
----------	------------

Plot Placement:	In Rows
-----------------	---------

Grade Slope:	Positive
--------------	----------

Exposure:	Open
-----------	------

Plot Accessories:	-
-------------------	---

General Comments:	-
-------------------	---

Additional Information:	
-------------------------	--

References:	
-------------	--

CEMETERY INTEREST FORM

(PAGE 2 OF 2)

Marker ID: LSR235



Lucy	
Flint	

PUBLIC WORKS
ENVIRONMENTAL DIVISION
FORT DRUM, NEW YORK





CEMETERY INTEREST FORM

(PAGE 1 OF 2)

PUBLIC WORKS, ENVIRONMENTAL DIVISION
FORT DRUM, NEW YORK

FIRST NAME:

MIDDLE NAME:

LAST NAME: **Flint**

MAIDEN NAME:

BIRTH DATE:

DEATH DATE:

DAY:

DAY:

MONTH:

MONTH:

YEAR:

YEAR:

AGE:

YEARS: MONTHS: DAYS:

GENDER:

EPITAPH OR SCRIPT: **L. F.**

EPITAPH OR SCRIPT (CONT):

MILITARY MARKER: -

Marker Plot Type: **Single**

Marker Description: **Footstone**

Family Plot ID: -

Family Plot Name:

Associated Markers, IDs: **LSR235**

(for this individual)

Associated Individuals, IDs:

(other individuals)



Map / Marker ID: **LSR236**

Individual Plot ID: **LSR236**

GPS (wgs84-18N) lat: **N44° 3' 34.317"** long: **W75° 36' 28.226**

Cemetery: **Lake School Road, Gormley Road**

Context: **Contiguous**

Plot Placement: **In Rows**

Grade Slope: **Positive**

Exposure: **Open**

Plot Accessories: -

General Comments: -

Additional Information:

References:

CEMETERY INTEREST FORM

Marker ID: LSR236

(PAGE 2 OF 2)



Flint	

PUBLIC WORKS
ENVIRONMENTAL DIVISION
FORT DRUM, NEW YORK



--

--



CEMETERY INTEREST FORM

(PAGE 1 OF 2)

PUBLIC WORKS, ENVIRONMENTAL DIVISION
FORT DRUM, NEW YORK

FIRST NAME:	Cecil
MIDDLE NAME:	E
LAST NAME:	Austin
MAIDEN NAME:	

BIRTH DATE:

DEATH DATE:

DAY:		DAY:	23
MONTH:		MONTH:	August
YEAR:		YEAR:	1884

AGE:

YEARS:	0	MONTHS:	8	DAYS:	
--------	---	---------	---	-------	--

GENDER:	M
---------	---

EPITAPH OR SCRIPT:	CECIL E. / Son of (V?)aron D. & Sarah / AUSTIN. / DIED / Aug. 23, 1884, / AE. 8 mos. & 1(?) / Days. / AUSTIN
--------------------	--

EPITAPH OR SCRIPT (CONT):

MILITARY MARKER

-

Marker Plot Type:

Family

Marker Description

Pedestal with Obelisk

Family Plot ID:

LSRFP13

Family Plot Name:

Austin

Associated Markers, IDs:

LSR238

(for this individual)

Associated Individuals, IDs:

(other individuals)



Map / Marker ID: **LSR237**

Individual Plot ID: **LSR237**

GPS (wgs84-18N) lat: N44° 3' 33.224" long: W75° 36' 27.124

Cemetery: Lake School Road, Gormley Road

Context: Isolated

Plot Placement: In Rows

Grade Slope: Positive

Exposure: Tree Overhang

Plot Accessories: -

General Comments: -

Additional Information:

References:

CEMETERY INTEREST FORM

(PAGE 2 OF 2)

Marker ID: LSR237



Cecil	E
Austin	

PUBLIC WORKS
ENVIRONMENTAL DIVISION
FORT DRUM, NEW YORK





CEMETERY INTEREST FORM

(PAGE 1 OF 2)

PUBLIC WORKS, ENVIRONMENTAL DIVISION
FORT DRUM, NEW YORK

FIRST NAME:	<input type="text"/>
MIDDLE NAME:	<input type="text"/>
LAST NAME:	Austin
MAIDEN NAME:	<input type="text"/>

<i>BIRTH DATE:</i>		<i>DEATH DATE:</i>	
DAY:	<input type="text"/>	DAY:	<input type="text"/>
MONTH:	<input type="text"/>	MONTH:	<input type="text"/>
YEAR:	<input type="text"/>	YEAR:	<input type="text"/>

<i>AGE:</i>					
YEARS:	<input type="text"/>	MONTHS:	<input type="text"/>	DAYS:	<input type="text"/>

GENDER:	<input type="text"/>
---------	----------------------

EPITAPH OR SCRIPT:	CECIL E. (top) / ... (illegible) ... / ... / ... / ...
--------------------	--

EPITAPH OR SCRIPT (CONT):	<input type="text"/>
---------------------------	----------------------

MILITARY MARKER	-
-----------------	---

Marker Plot Type:	Single
-------------------	--------

Marker Description	Headstone
--------------------	-----------

Family Plot ID:	LSRFP13
-----------------	---------

Family Plot Name:	Austin
-------------------	--------

Associated Markers, IDs:	LSR237
(for this individual)	

Associated Individuals, IDs:	
(other individuals)	



Map / Marker ID:	LSR238
------------------	---------------

Individual Plot ID:	LSR238
---------------------	---------------

GPS (wgs84-18N)	lat: N44° 3' 33.244" long: W75° 36' 27.155"
-----------------	---

Cemetery:	Lake School Road, Gormley Road
-----------	--------------------------------

Context:	Isolated
----------	----------

Plot Placement:	In Rows
-----------------	---------

Grade Slope:	Positive
--------------	----------

Exposure:	Tree Overhang
-----------	---------------

Plot Accessories:	-
-------------------	---

General Comments:	-
-------------------	---

Additional Information:	<input type="text"/>
-------------------------	----------------------

References:	<input type="text"/>
-------------	----------------------

CEMETERY INTEREST FORM


Marker ID: LSR238

(PAGE 2 OF 2)



Austin	

PUBLIC WORKS
ENVIRONMENTAL DIVISION
FORT DRUM, NEW YORK



--	--



CEMETERY INTEREST FORM

(PAGE 1 OF 2)

PUBLIC WORKS, ENVIRONMENTAL DIVISION
FORT DRUM, NEW YORK

FIRST NAME:	Lewis
MIDDLE NAME:	
LAST NAME:	LaMont / Lamonk ?
MAIDEN NAME:	

BIRTH DATE:

DEATH DATE:

DAY:		DAY:	
MONTH:		MONTH:	
YEAR:	1845	YEAR:	

AGE:

YEARS:		MONTHS:		DAYS:	
--------	--	---------	--	-------	--

GENDER:	M
---------	----------

EPITAPH OR SCRIPT:	LEWIS / LAMONT / 1845 (blank) / Co. A. 20 N.Y. / CAV. / Julia N. / His Wife / 1838 - 1906 / LAMONT
--------------------	---

EPITAPH OR SCRIPT (CONT):

MILITARY MARKER	Veteran / 1861 - 1865
-----------------	------------------------------

Marker Plot Type:	Double
-------------------	---------------

Marker Description	Pedestal with Obelisk
--------------------	------------------------------

Family Plot ID:	-
-----------------	----------

Family Plot Name:	
-------------------	--

Associated Markers, IDs: (for this individual)	LSR240, LSR241
---	-----------------------

Associated Individuals, IDs: (other individuals)	LSR239b
---	----------------



Map / Marker ID:	LSR239
------------------	---------------

Individual Plot ID:	LSR239a
---------------------	----------------

GPS (wgs84-18N)	lat: N44° 3' 33.318" long: W75° 36' 27.340"
-----------------	---

Cemetery:	Lake School Road, Gormley Road
-----------	---------------------------------------

Context:	Isolated
----------	-----------------

Plot Placement:	In Rows
-----------------	----------------

Grade Slope:	Cross Slope
--------------	--------------------

Exposure:	Open
-----------	-------------

Plot Accessories:	Flag
-------------------	-------------

General Comments:	The 1894 Annual Report / Roll-Call of the 20th Calvary lists Lewis as "LEWIS LAMONK". New Veteran Marker placed on 22 May 2012.
-------------------	--

Additional Information:	William enlisted at age 19, at Denmark, on August 6, 1863 and the 20th Cavalry was mustered in on September 3 in Sackett's Harbor, NY. They served with many different divisions. William was mustered out with the company on July 31, 1865 near Manchester VA.
-------------------------	---

References:	http://dmna.state.ny.us/historic/reghist/civil/calvary/20thCav/20thCavMain.htm
-------------	--

CEMETERY INTEREST FORM

Marker ID: LSR239

(PAGE 2 OF 2)



Lewis	
LaMont / Lamont ?	

PUBLIC WORKS
ENVIRONMENTAL DIVISION
FORT DRUM, NEW YORK





CEMETERY INTEREST FORM

(PAGE 1 OF 2)

PUBLIC WORKS, ENVIRONMENTAL DIVISION
FORT DRUM, NEW YORK

FIRST NAME:	Julia
MIDDLE NAME:	N
LAST NAME:	LaMont
MAIDEN NAME:	

BIRTH DATE:		DEATH DATE:	
DAY:		DAY:	
MONTH:		MONTH:	
YEAR:	1838	YEAR:	1906

AGE:			
YEARS:	68	MONTHS:	
		DAYS:	

GENDER:	F
---------	----------

EPITAPH OR SCRIPT:	LEWIS / LAMONT / 1845 (blank) / Co. A. 20 N.Y. / CAV. / Julia N. / His Wife / 1838 - 1906 / LAMONT
--------------------	--

EPITAPH OR SCRIPT (CONT):

MILITARY MARKER	(Flag)
-----------------	--------

Marker Plot Type:	Double
-------------------	--------

Marker Description	Pedestal with Obelisk
--------------------	-----------------------

Family Plot ID:	-
-----------------	---

Family Plot Name:	
-------------------	--

Associated Markers, IDs:	LSR240, LSR241
(for this individual)	

Associated Individuals, IDs:	LSR239a
(other individuals)	



Map / Marker ID:	LSR239
-------------------------	---------------

Individual Plot ID:	LSR239b
---------------------	----------------

GPS (wgs84-18N)	lat: N44° 3' 33.318" long: W75° 36' 27.340
-----------------	--

Cemetery:	Lake School Road, Gormley Road
-----------	--------------------------------

Context:	Isolated
----------	----------

Plot Placement:	In Rows
-----------------	---------

Grade Slope:	Cross Slope
--------------	-------------

Exposure:	Open
-----------	------

Plot Accessories:	Flag
-------------------	------

General Comments:	-
-------------------	---

Additional Information:	
-------------------------	--

References:	
-------------	--

CEMETERY INTEREST FORM

Marker ID: LSR239

(PAGE 2 OF 2)



Julia	N
LaMont	

PUBLIC WORKS
ENVIRONMENTAL DIVISION
FORT DRUM, NEW YORK





CEMETERY INTEREST FORM

(PAGE 1 OF 2)

PUBLIC WORKS, ENVIRONMENTAL DIVISION
FORT DRUM, NEW YORK

FIRST NAME:

MIDDLE NAME:

LAST NAME: **LaMont**

MAIDEN NAME:

BIRTH DATE: DAY: MONTH: YEAR:

DEATH DATE: DAY: MONTH: YEAR:

AGE: YEARS: MONTHS: DAYS:

GENDER:

EPITAPH OR SCRIPT: **MOTHER**

EPITAPH OR SCRIPT (CONT):

MILITARY MARKER: -

Marker Plot Type: **Single**

Marker Description: **Footstone**

Family Plot ID: -

Family Plot Name:

Associated Markers, IDs: **LSR239**
(for this individual)

Associated Individuals, IDs:
(other individuals)



Map / Marker ID: **LSR240**

Individual Plot ID: **LSR240**

GPS (wgs84-18N) lat: **N44° 3' 33.377"** long: **W75° 36' 27.276**

Cemetery: **Lake School Road, Gormley Road**

Context: **Isolated**

Plot Placement: **In Rows**

Grade Slope: **Cross Slope**

Exposure: **Open**

Plot Accessories: -

General Comments: -

Additional Information:

References:

CEMETERY INTEREST FORM

(PAGE 2 OF 2)

Marker ID: LSR240



LaMont	

PUBLIC WORKS
ENVIRONMENTAL DIVISION
FORT DRUM, NEW YORK

Empty rectangular area for notes or additional information.



Empty rectangular area for notes or additional information.

Empty rectangular area for notes or additional information.

Empty rectangular area for notes or additional information.



CEMETERY INTEREST FORM

(PAGE 1 OF 2)

PUBLIC WORKS, ENVIRONMENTAL DIVISION
FORT DRUM, NEW YORK

FIRST NAME:

MIDDLE NAME:

LAST NAME: **LaMont**

MAIDEN NAME:

BIRTH DATE: DAY: MONTH: YEAR:

DEATH DATE: DAY: MONTH: YEAR:

AGE: YEARS: MONTHS: DAYS:

GENDER:

EPITAPH OR SCRIPT: **FATHER**

EPITAPH OR SCRIPT (CONT):

MILITARY MARKER: -

Marker Plot Type: **Single**

Marker Description: **Footstone**

Family Plot ID: -

Family Plot Name:

Associated Markers, IDs: **LSR239**
(for this individual)

Associated Individuals, IDs:
(other individuals)



Map / Marker ID: **LSR241**

Individual Plot ID: **LSR241**

GPS (wgs84-18N) lat: **N44° 3' 33.345"** long: **W75° 36' 27.236**

Cemetery: **Lake School Road, Gormley Road**

Context: **Isolated**

Plot Placement: **In Rows**

Grade Slope: **Cross Slope**

Exposure: **Open**

Plot Accessories: -

General Comments: -

Additional Information:

References:

CEMETERY INTEREST FORM

(PAGE 2 OF 2)

Marker ID: LSR241



LaMont	

PUBLIC WORKS
ENVIRONMENTAL DIVISION
FORT DRUM, NEW YORK





CEMETERY INTEREST FORM

(PAGE 1 OF 2)

PUBLIC WORKS, ENVIRONMENTAL DIVISION
FORT DRUM, NEW YORK

FIRST NAME:	Myron
MIDDLE NAME:	
LAST NAME:	Owen
MAIDEN NAME:	

BIRTH DATE:

DEATH DATE:

DAY:		DAY:	
MONTH:		MONTH:	
YEAR:		YEAR:	

AGE:

YEARS:		MONTHS:		DAYS:	
--------	--	---------	--	-------	--

GENDER:	M
---------	----------

EPITAPH OR SCRIPT:	(SW face) MYRON OWEN / (blank) / CYNTHIS / HIS WIFE DIED / Jan. 26, 1892, / AE. 50 Y's. & 6Mo. / OWEN / (SW face) The Lord is my sh / pherd. I shall not (stray?) / I will dwell in the ho / me of the Lord for / ever.
--------------------	---

EPITAPH OR SCRIPT (CONT):	
MILITARY MARKER	-

Marker Plot Type:	Double
-------------------	--------

Marker Description	Pedestal with Obelisk
--------------------	-----------------------

Family Plot ID:	-
-----------------	---

Family Plot Name:	
-------------------	--

Associated Markers, IDs: (for this individual)	-
---	---

Associated Individuals, IDs: (other individuals)	LSR242b
---	---------



Map / Marker ID:	LSR242
------------------	---------------

Individual Plot ID:	LSR242a
---------------------	----------------

GPS (wgs84-18N)	lat: N44° 3' 33.438" long: W75° 36' 27.538
-----------------	--

Cemetery:	Lake School Road, Gormley Road
-----------	--------------------------------

Context:	Isolated
----------	----------

Plot Placement:	In Rows
-----------------	---------

Grade Slope:	Cross Slope
--------------	-------------

Exposure:	Open
-----------	------

Plot Accessories:	-
-------------------	---

General Comments:	-
-------------------	---

Additional Information:	
-------------------------	--

References:	
-------------	--

CEMETERY INTEREST FORM

Marker ID: LSR242

(PAGE 2 OF 2)



Myron

Owen

PUBLIC WORKS
ENVIRONMENTAL DIVISION
FORT DRUM, NEW YORK





CEMETERY INTEREST FORM

(PAGE 1 OF 2)

PUBLIC WORKS, ENVIRONMENTAL DIVISION
FORT DRUM, NEW YORK

FIRST NAME:	Cynthia
MIDDLE NAME:	
LAST NAME:	Owen
MAIDEN NAME:	

BIRTH DATE:

DEATH DATE:

DAY:		DAY:	26
MONTH:		MONTH:	January
YEAR:		YEAR:	1892

AGE:

YEARS:	50	MONTHS:	6	DAYS:	
--------	----	---------	---	-------	--

GENDER:	F
---------	---

EPITAPH OR SCRIPT:	(SW face) MYRON OWEN / (blank) / CYNTHIS / HIS WIFE DIED / Jan. 26, 1892, / AE. 50 Y's. & 6Mo. / OWEN / (SW face) The Lord is my sh / pherd. I shall not (stray?) / I will dwell in the ho / me of the Lord for / ever.
--------------------	---

EPITAPH OR SCRIPT (CONT):	
MILITARY MARKER	-

Marker Plot Type:	Double
-------------------	--------

Marker Description	Pedestal with Obelisk
--------------------	-----------------------

Family Plot ID:	-
-----------------	---

Family Plot Name:	
-------------------	--

Associated Markers, IDs: (for this individual)	-
---	---

Associated Individuals, IDs: (other individuals)	LSR242a
---	---------



Map / Marker ID:	LSR242
-------------------------	---------------

Individual Plot ID:	LSR242b
---------------------	----------------

GPS (wgs84-18N)	lat: N44° 3' 33.438" long: W75° 36' 27.538
-----------------	--

Cemetery:	Lake School Road, Gormley Road
-----------	--------------------------------

Context:	Isolated
----------	----------

Plot Placement:	In Rows
-----------------	---------

Grade Slope:	Cross Slope
--------------	-------------

Exposure:	Open
-----------	------

Plot Accessories:	-
-------------------	---

General Comments:	-
-------------------	---

Additional Information:	
-------------------------	--

References:	
-------------	--

CEMETERY INTEREST FORM

Marker ID: LSR242

(PAGE 2 OF 2)



Cynthia	
Owen	

PUBLIC WORKS
ENVIRONMENTAL DIVISION
FORT DRUM, NEW YORK





CEMETERY INTEREST FORM

(PAGE 1 OF 2)

PUBLIC WORKS, ENVIRONMENTAL DIVISION
FORT DRUM, NEW YORK

FIRST NAME:	George
MIDDLE NAME:	W
LAST NAME:	Owen
MAIDEN NAME:	

BIRTH DATE:		DEATH DATE:	
DAY:		DAY:	10
MONTH:		MONTH:	January
YEAR:		YEAR:	1878

AGE:					
YEARS:	68	MONTHS:	2	DAYS:	7

GENDER:	M
---------	---

EPITAPH OR SCRIPT:	GEORGE W. OWEN / DIED / Jan. 10, 1878, / Aged / 68 y's. 2m's. 7d's.
--------------------	---

EPITAPH OR SCRIPT (CONT):	
---------------------------	--

MILITARY MARKER	-
-----------------	---

Marker Plot Type:	Single
-------------------	--------

Marker Description	Headstone
--------------------	-----------

Family Plot ID:	-
-----------------	---

Family Plot Name:	
-------------------	--

Associated Markers, IDs: (for this individual)	-
---	---

Associated Individuals, IDs: (other individuals)	
---	--



Map / Marker ID:	LSR243
-------------------------	---------------

Individual Plot ID:	LSR243
---------------------	--------

GPS (wgs84-18N)	lat: N44° 3' 33.629" long: W75° 36' 27.763
-----------------	--

Cemetery:	Lake School Road, Gormley Road
-----------	--------------------------------

Context:	Contiguous
----------	------------

Plot Placement:	In Rows
-----------------	---------

Grade Slope:	Positive
--------------	----------

Exposure:	Open
-----------	------

Plot Accessories:	-
-------------------	---

General Comments:	-
-------------------	---

Additional Information:	
-------------------------	--

References:	
-------------	--

CEMETERY INTEREST FORM

(PAGE 2 OF 2)

Marker ID: LSR243



George	W
Owen	

PUBLIC WORKS
ENVIRONMENTAL DIVISION
FORT DRUM, NEW YORK





CEMETERY INTEREST FORM

(PAGE 1 OF 2)

PUBLIC WORKS, ENVIRONMENTAL DIVISION
FORT DRUM, NEW YORK

FIRST NAME:	Levi
MIDDLE NAME:	C
LAST NAME:	Clintzman
MAIDEN NAME:	

BIRTH DATE:

DEATH DATE:

DAY:		DAY:	
MONTH:		MONTH:	
YEAR:	1837	YEAR:	1904

AGE:

YEARS:	67	MONTHS:		DAYS:	
--------	----	---------	--	-------	--

GENDER:	M
---------	----------

EPITAPH OR SCRIPT: **LEVI C. / CLINTSMAN / 1837 - 1904 / Co. D. 10. N.Y. H.A.**

EPITAPH OR SCRIPT (CONT):

MILITARY MARKER **Co. D. 10. N.Y. H.A.**

Marker Plot Type: **Single**

Marker Description **Headstone**

Family Plot ID: **-**

Family Plot Name:

Associated Markers, IDs:

(for this individual)

Associated Individuals, IDs:

(other individuals)



Map / Marker ID: **LSR244**

Individual Plot ID: **LSR244**

GPS (wgs84-18N) lat: N44° 3' 33.709" long: W75° 36' 27.852

Cemetery: Lake School Road, Gormley Road

Context: Contiguous

Plot Placement: In Rows

Grade Slope: Positive

Exposure: Open

Plot Accessories: Flag

General Comments: New Veteran Marker placed on 22 May 2012.

Additional Information: CLINTSMAN, LEVI C—Age, 24 years. Enlisted, Aug 20, 1862, at Wilna; mustered in as private, Co. B, 1st Battalion, Black River Artillery (later Co. D, 10th Art), Sept 11. 1862. 3 years: mustered out with

References: Military Roster (<http://dmna.ny.gov/historic/reghist/reghistindex.htm>)

CEMETERY INTEREST FORM

(PAGE 2 OF 2)

Marker ID: LSR244



Levi	C
Clintsman	

PUBLIC WORKS
ENVIRONMENTAL DIVISION
FORT DRUM, NEW YORK





CEMETERY INTEREST FORM

(PAGE 1 OF 2)

PUBLIC WORKS, ENVIRONMENTAL DIVISION
FORT DRUM, NEW YORK

FIRST NAME:	Peter
MIDDLE NAME:	
LAST NAME:	Clintsman
MAIDEN NAME:	

BIRTH DATE:

DEATH DATE:

DAY:		DAY:	18
MONTH:		MONTH:	May
YEAR:		YEAR:	1873

AGE:

YEARS:	72	MONTHS:		DAYS:	
--------	----	---------	--	-------	--

GENDER:	M
---------	---

EPITAPH OR SCRIPT:	PETER CLINTSMAN / Died / May. 18, 1873, / AE 72 yrs. / ADALINE / his wife died / Sep. 12, 1884, / AE 76 yrs.
--------------------	--

EPITAPH OR SCRIPT (CONT):

MILITARY MARKER

-

Marker Plot Type:

Double

Marker Description

Headstone

Family Plot ID:

-

Family Plot Name:

Associated Markers, IDs:

LSR246, LSR247

(for this individual)

Associated Individuals, IDs:

LSR245b

(other individuals)



Map / Marker ID: LSR245

Individual Plot ID: LSR245a

GPS (wgs84-18N) lat: N44° 3' 33.749" long: W75° 36' 27.904

Cemetery: Lake School Road, Gormley Road

Context: Contiguous

Plot Placement: In Rows

Grade Slope: Positive

Exposure: Open

Plot Accessories: -

General Comments: -

Additional Information:

References:

CEMETERY INTEREST FORM

(PAGE 2 OF 2)

Marker ID: LSR245



Peter	
Clintsman	

PUBLIC WORKS
ENVIRONMENTAL DIVISION
FORT DRUM, NEW YORK





CEMETERY INTEREST FORM

(PAGE 1 OF 2)

PUBLIC WORKS, ENVIRONMENTAL DIVISION
FORT DRUM, NEW YORK

FIRST NAME:	Adaline
MIDDLE NAME:	
LAST NAME:	Clintsman
MAIDEN NAME:	

BIRTH DATE:

DEATH DATE:

DAY:		DAY:	12
MONTH:		MONTH:	September
YEAR:		YEAR:	1884

AGE:

YEARS:	76	MONTHS:		DAYS:	
--------	----	---------	--	-------	--

GENDER:	F
---------	---

EPITAPH OR SCRIPT:	PETER CLINTSMAN / Died / May. 18, 1873, / AE 72 yrs. / ADALINE / his wife died / Sep. 12, 1884, / AE 76 yrs.
--------------------	--

EPITAPH OR SCRIPT (CONT):

EPITAPH OR SCRIPT (CONT):	
---------------------------	--

MILITARY MARKER	-
-----------------	---

Marker Plot Type:	Double
-------------------	--------

Marker Description	Headstone
--------------------	-----------

Family Plot ID:	-
-----------------	---

Family Plot Name:	
-------------------	--

Associated Markers, IDs: (for this individual)	LSR246, LSR247
---	----------------

Associated Individuals, IDs: (other individuals)	LSR245a
---	---------



Map / Marker ID:	LSR245
------------------	---------------

Individual Plot ID:	LSR245b
---------------------	----------------

GPS (wgs84-18N)	lat: N44° 3' 33.749" long: W75° 36' 27.904
-----------------	--

Cemetery:	Lake School Road, Gormley Road
-----------	--------------------------------

Context:	Contiguous
----------	------------

Plot Placement:	In Rows
-----------------	---------

Grade Slope:	Positive
--------------	----------

Exposure:	Open
-----------	------

Plot Accessories:	-
-------------------	---

General Comments:	-
-------------------	---

Additional Information:	
-------------------------	--

References:	
-------------	--

CEMETERY INTEREST FORM

(PAGE 2 OF 2)

Marker ID: LSR245



Adaline

Clintsman

PUBLIC WORKS
ENVIRONMENTAL DIVISION
FORT DRUM, NEW YORK





CEMETERY INTEREST FORM

(PAGE 1 OF 2)

PUBLIC WORKS, ENVIRONMENTAL DIVISION
FORT DRUM, NEW YORK

FIRST NAME:

MIDDLE NAME:

LAST NAME: **Clintsman**

MAIDEN NAME:

BIRTH DATE:

DEATH DATE:

DAY:	<input type="text"/>	DAY:	<input type="text"/>
MONTH:	<input type="text"/>	MONTH:	<input type="text"/>
YEAR:	<input type="text"/>	YEAR:	<input type="text"/>

AGE:

YEARS: MONTHS: DAYS:

GENDER:

EPITAPH OR SCRIPT: P. C.

EPITAPH OR SCRIPT (CONT):

MILITARY MARKER: -

Marker Plot Type: Single

Marker Description: Footstone

Family Plot ID: -

Family Plot Name:

Associated Markers, IDs:
(for this individual) LSR245

Associated Individuals, IDs:
(other individuals)



Map / Marker ID: **LSR246**

Individual Plot ID: **LSR246**

GPS (wgs84-18N) lat: N44° 3' 33.775" long: W75° 36' 27.826

Cemetery: Lake School Road, Gormley Road

Context: Contiguous

Plot Placement: In Rows

Grade Slope: Positive

Exposure: Open

Plot Accessories: -

General Comments: -

Additional Information:

References:

CEMETERY INTEREST FORM

(PAGE 2 OF 2)

Marker ID: LSR246



Clintsman	

PUBLIC WORKS
ENVIRONMENTAL DIVISION
FORT DRUM, NEW YORK





CEMETERY INTEREST FORM

(PAGE 1 OF 2)

PUBLIC WORKS, ENVIRONMENTAL DIVISION
FORT DRUM, NEW YORK

FIRST NAME:

MIDDLE NAME:

LAST NAME: **Clintsman**

MAIDEN NAME:

BIRTH DATE:

DEATH DATE:

DAY:

DAY:

MONTH:

MONTH:

YEAR:

YEAR:

AGE:

YEARS: MONTHS: DAYS:

GENDER:

EPITAPH OR SCRIPT: **A. C.**

EPITAPH OR SCRIPT (CONT):

MILITARY MARKER: -

Marker Plot Type: **Single**

Marker Description: **Footstone**

Family Plot ID: -

Family Plot Name:

Associated Markers, IDs: **LSR245**
(for this individual)

Associated Individuals, IDs:
(other individuals)



Map / Marker ID: **LSR247**

Individual Plot ID: **LSR247**

GPS (wgs84-18N) lat: **N44° 3' 33.802"** long: **W75° 36' 27.860**

Cemetery: **Lake School Road, Gormley Road**

Context: **Contiguous**

Plot Placement: **In Rows**

Grade Slope: **Positive**

Exposure: **Open**

Plot Accessories: -

General Comments: -

Additional Information:

References:

CEMETERY INTEREST FORM

Marker ID: LSR247

(PAGE 2 OF 2)



Clintsman	

PUBLIC WORKS
ENVIRONMENTAL DIVISION
FORT DRUM, NEW YORK





CEMETERY INTEREST FORM

(PAGE 1 OF 2)

PUBLIC WORKS, ENVIRONMENTAL DIVISION
FORT DRUM, NEW YORK

FIRST NAME:	
MIDDLE NAME:	
LAST NAME:	Loomis
MAIDEN NAME:	

<i>BIRTH DATE:</i>		<i>DEATH DATE:</i>	
DAY:		DAY:	
MONTH:		MONTH:	
YEAR:		YEAR:	

<i>AGE:</i>					
YEARS:		MONTHS:		DAYS:	

GENDER:	
---------	--

EPITAPH OR SCRIPT:	(none)
--------------------	--------

EPITAPH OR SCRIPT (CONT):	
---------------------------	--

MILITARY MARKER	-
-----------------	---

Marker Plot Type:	Family
-------------------	--------

Marker Description	Enclosure
--------------------	-----------

Family Plot ID:	LSRFP11
-----------------	---------

Family Plot Name:	Loomis / Dunham
-------------------	-----------------

Associated Markers, IDs:	LSR249, LSR250, LSR251, LSR252
(for this individual)	

Associated Individuals, IDs:	
(other individuals)	



Map / Marker ID:	LSR248
-------------------------	---------------

Individual Plot ID:	LSR248
---------------------	---------------

GPS (wgs84-18N)	lat: N44° 3' 33.877" long: W75° 36' 27.985
-----------------	--

Cemetery:	Lake School Road, Gormley Road
-----------	--------------------------------

Context:	Contiguous
----------	------------

Plot Placement:	In Rows
-----------------	---------

Grade Slope:	Positive
--------------	----------

Exposure:	Open
-----------	------

Plot Accessories:	-
-------------------	---

General Comments:	-
-------------------	---

Additional Information:	
-------------------------	--

References:	
-------------	--

CEMETERY INTEREST FORM




Marker ID: LSR248

(PAGE 2 OF 2)



Loomis	

PUBLIC WORKS
ENVIRONMENTAL DIVISION
FORT DRUM, NEW YORK





CEMETERY INTEREST FORM

(PAGE 1 OF 2)

PUBLIC WORKS, ENVIRONMENTAL DIVISION
FORT DRUM, NEW YORK

FIRST NAME:

MIDDLE NAME:

LAST NAME: **Loomis**

MAIDEN NAME:

BIRTH DATE:

DEATH DATE:

DAY:

DAY:

MONTH:

MONTH:

YEAR:

YEAR:

AGE:

YEARS:

MONTHS:

DAYS:

GENDER:

EPITAPH OR SCRIPT: **EBER**

EPITAPH OR SCRIPT (CONT):

MILITARY MARKER: -

Marker Plot Type: **Single**

Marker Description: **Headstone**

Family Plot ID: **LSRFP11**

Family Plot Name: **Loomis / Dunham**

Associated Markers, IDs:
(for this individual)

LSR248, LSR250

Associated Individuals, IDs:
(other individuals)



Map / Marker ID: **LSR249**

Individual Plot ID: **LSR249**

GPS (wgs84-18N) lat: **N44° 3' 33.820"** long: **W75° 36' 27.970"**

Cemetery: **Lake School Road, Gormley Road**

Context: **Contiguous**

Plot Placement: **In Rows**

Grade Slope: **Positive**

Exposure: **Open**

Plot Accessories: -

General Comments: -

Additional Information:

References:

CEMETERY INTEREST FORM

(PAGE 2 OF 2)

Marker ID: LSR249



PUBLIC WORKS
ENVIRONMENTAL DIVISION
FORT DRUM, NEW YORK

Loomis	





CEMETERY INTEREST FORM

(PAGE 1 OF 2)

PUBLIC WORKS, ENVIRONMENTAL DIVISION
FORT DRUM, NEW YORK

FIRST NAME:	Eber
MIDDLE NAME:	
LAST NAME:	Loomis
MAIDEN NAME:	

<i>BIRTH DATE:</i>		<i>DEATH DATE:</i>	
DAY: 29	MONTH: September	DAY: 19	MONTH: April
YEAR: 1816		YEAR: 1898	

<i>AGE:</i>			
YEARS: 81	MONTHS:	DAYS:	

GENDER:	M
---------	----------

EPITAPH OR SCRIPT:	(SW face) EBER LOOMIS / BORN / SEPT. 29, 1816, / DIED / Apr. 19, 1898, / SALLY S. / HIS WIFE / BORN / SEPT. 3, 1820, / DIED / SEPT. 15, 1890, / LOOMIS / (NW face) MARIETTE E. / DUNHAM / BORN / MAR. 20, 1849, / DIED / OCT. 2, 1894.
--------------------	--

EPITAPH OR SCRIPT (CONT):	
MILITARY MARKER	-

Marker Plot Type:	Family
-------------------	--------


Marker Description	Pedestal with Obelisk
--------------------	-----------------------

Family Plot ID:	LSRFP11
-----------------	---------

Family Plot Name:	Loomis / Dunham
-------------------	-----------------

Associated Markers, IDs:	LSR248, LSR249, LSR251, LSR252
(for this individual)	

Associated Individuals, IDs:	LSR250b, LSR250c
(other individuals)	



Map / Marker ID:	LSR250
------------------	---------------

Individual Plot ID:	LSR250a
---------------------	----------------

GPS (wgs84-18N)	lat: N44° 3' 33.846" long: W75° 36' 28.002
-----------------	--

Cemetery:	Lake School Road, Gormley Road
-----------	--------------------------------

Context:	Contiguous
----------	------------

Plot Placement:	In Rows
-----------------	---------

Grade Slope:	Positive
--------------	----------

Exposure:	Open
-----------	------

Plot Accessories:	-
-------------------	---

General Comments:	-
-------------------	---

Additional Information:	
-------------------------	--

References:	
-------------	--

CEMETERY INTEREST FORM

Marker ID: LSR250

(PAGE 2 OF 2)



Eber	
Loomis	

PUBLIC WORKS
ENVIRONMENTAL DIVISION
FORT DRUM, NEW YORK





CEMETERY INTEREST FORM

(PAGE 1 OF 2)

PUBLIC WORKS, ENVIRONMENTAL DIVISION
FORT DRUM, NEW YORK

FIRST NAME:	Mariette
MIDDLE NAME:	E
LAST NAME:	Dunham
MAIDEN NAME:	

BIRTH DATE:

DEATH DATE:

DAY:	20	DAY:	2
MONTH:	March	MONTH:	October
YEAR:	1849	YEAR:	1894

AGE:

YEARS:	45	MONTHS:		DAYS:	
--------	----	---------	--	-------	--

GENDER:	F
---------	----------

EPITAPH OR SCRIPT:	(SW face) EBER LOOMIS / BORN / SEPT. 29, 1816, / DIED / Apr. 19, 1898, / SALLY S. / HIS WIFE / BORN / SEPT. 3, 1820, / DIED / SEPT. 15, 1890, / LOOMIS / (NW face) MARIETTE E. / DUNHAM / BORN / MAR. 20, 1849, / DIED / OCT. 2, 1894.
--------------------	--

EPITAPH OR SCRIPT (CONT):	
---------------------------	--

MILITARY MARKER	-
-----------------	---

Marker Plot Type:	Family
-------------------	--------

Marker Description	Pedestal with Obelisk
--------------------	-----------------------

Family Plot ID:	LSRFP11
-----------------	---------

Family Plot Name:	Loomis / Dunham
-------------------	-----------------

Associated Markers, IDs:	LSR248, LSR249, LSR251, LSR252
(for this individual)	

Associated Individuals, IDs:	LSR250a, LSR250b
(other individuals)	



Map / Marker ID:	LSR250
-------------------------	---------------

Individual Plot ID:	LSR250c
---------------------	----------------

GPS (wgs84-18N)	lat: N44° 3' 33.846" long: W75° 36' 28.002
-----------------	--

Cemetery:	Lake School Road, Gormley Road
-----------	--------------------------------

Context:	Contiguous
----------	------------

Plot Placement:	In Rows
-----------------	---------

Grade Slope:	Positive
--------------	----------

Exposure:	Open
-----------	------

Plot Accessories:	-
-------------------	---

General Comments:	-
-------------------	---

Additional Information:	
-------------------------	--

References:	
-------------	--

CEMETERY INTEREST FORM

Marker ID: LSR250

(PAGE 2 OF 2)



Mariette	E
Dunham	

PUBLIC WORKS
ENVIRONMENTAL DIVISION
FORT DRUM, NEW YORK





CEMETERY INTEREST FORM

(PAGE 1 OF 2)

PUBLIC WORKS, ENVIRONMENTAL DIVISION
FORT DRUM, NEW YORK

FIRST NAME:	Sally
MIDDLE NAME:	S
LAST NAME:	Loomis
MAIDEN NAME:	

<i>BIRTH DATE:</i>		<i>DEATH DATE:</i>	
DAY: 3	MONTH: September	DAY: 15	MONTH: September
YEAR: 1820		YEAR: 1890	

<i>AGE:</i>			
YEARS: 70	MONTHS:	DAYS:	

GENDER:	F
---------	---

EPITAPH OR SCRIPT:	(SW face) EBER LOOMIS / BORN / SEPT. 29, 1816, / DIED / Apr. 19, 1898, / SALLY S. / HIS WIFE / BORN / SEPT. 3, 1820, / DIED / SEPT. 15, 1890, / LOOMIS / (NW face) MARIETTE E. / DUNHAM / BORN / MAR. 20, 1849, / DIED / OCT. 2, 1894.
--------------------	--

EPITAPH OR SCRIPT (CONT):	
MILITARY MARKER	-

Marker Plot Type:	Family
-------------------	--------

Marker Description	Pedestal with Obelisk
--------------------	-----------------------

Family Plot ID:	LSRFP11
-----------------	---------

Family Plot Name:	Loomis / Dunham
-------------------	-----------------

Associated Markers, IDs:	LSR248, LSR249, LSR251, LSR252
(for this individual)	

Associated Individuals, IDs:	LSR250a, LSR250c
(other individuals)	



Map / Marker ID:	LSR250
------------------	--------

Individual Plot ID:	LSR250b
---------------------	---------

GPS (wgs84-18N)	lat: N44° 3' 33.846" long: W75° 36' 28.002
-----------------	--

Cemetery:	Lake School Road, Gormley Road
-----------	--------------------------------

Context:	Contiguous
----------	------------

Plot Placement:	In Rows
-----------------	---------

Grade Slope:	Positive
--------------	----------

Exposure:	Open
-----------	------

Plot Accessories:	-
-------------------	---

General Comments:	-
-------------------	---

Additional Information:	
-------------------------	--

References:	
-------------	--

CEMETERY INTEREST FORM

Marker ID: LSR250

(PAGE 2 OF 2)



Sally	S
Loomis	

PUBLIC WORKS
ENVIRONMENTAL DIVISION
FORT DRUM, NEW YORK





CEMETERY INTEREST FORM

(PAGE 1 OF 2)

PUBLIC WORKS, ENVIRONMENTAL DIVISION
FORT DRUM, NEW YORK

FIRST NAME:

MIDDLE NAME:

LAST NAME: **Loomis**

MAIDEN NAME:

BIRTH DATE: DAY: MONTH: YEAR:

DEATH DATE: DAY: MONTH: YEAR:

AGE: YEARS: MONTHS: DAYS:

GENDER:

EPITAPH OR SCRIPT: **SALLY S.**

EPITAPH OR SCRIPT (CONT):

MILITARY MARKER: -

Marker Plot Type: **Single**

Marker Description: **Headstone**

Family Plot ID: **LSRFP11**

Family Plot Name: **Loomis / Dunham**

Associated Markers, IDs: **LSR248, LSR250**

(for this individual)

Associated Individuals, IDs:

(other individuals)



Map / Marker ID: **LSR251**

Individual Plot ID: **LSR251**

GPS (wgs84-18N) lat: **N44° 3' 33.867"** long: **W75° 36' 28.026**

Cemetery: **Lake School Road, Gormley Road**

Context: **Contiguous**

Plot Placement: **In Rows**

Grade Slope: **Positive**

Exposure: **Open**

Plot Accessories: -

General Comments: -

Additional Information:

References:

CEMETERY INTEREST FORM

(PAGE 2 OF 2)

Marker ID: LSR251



Loomis	

PUBLIC WORKS
ENVIRONMENTAL DIVISION
FORT DRUM, NEW YORK





CEMETERY INTEREST FORM

(PAGE 1 OF 2)

PUBLIC WORKS, ENVIRONMENTAL DIVISION
FORT DRUM, NEW YORK

FIRST NAME:

MIDDLE NAME:

LAST NAME: **Dunham**

MAIDEN NAME:

BIRTH DATE: DAY: MONTH: YEAR:

DEATH DATE: DAY: MONTH: YEAR:

AGE: YEARS: MONTHS: DAYS:

GENDER:

EPITAPH OR SCRIPT: M. E. D.

EPITAPH OR SCRIPT (CONT):

MILITARY MARKER: -

Marker Plot Type: Single

Marker Description: Headstone

Family Plot ID: LSRFP11

Family Plot Name: Loomis / Dunham

Associated Markers, IDs: LSR248, LSR250
(for this individual)

Associated Individuals, IDs:
(other individuals)



Map / Marker ID: LSR252

Individual Plot ID: LSR252

GPS (wgs84-18N) lat: N44° 3' 33.884" long: W75° 36' 28.047

Cemetery: Lake School Road, Gormley Road

Context: Contiguous

Plot Placement: In Rows

Grade Slope: Positive

Exposure: Open

Plot Accessories: -

General Comments: -

Additional Information:

References:

CEMETERY INTEREST FORM

(PAGE 2 OF 2)

Marker ID: LSR252



Dunham	

PUBLIC WORKS
ENVIRONMENTAL DIVISION
FORT DRUM, NEW YORK





CEMETERY INTEREST FORM

(PAGE 1 OF 2)

PUBLIC WORKS, ENVIRONMENTAL DIVISION
FORT DRUM, NEW YORK

FIRST NAME:	John
MIDDLE NAME:	
LAST NAME:	Roberts
MAIDEN NAME:	

<i>BIRTH DATE:</i>		<i>DEATH DATE:</i>	
DAY:		DAY:	16
MONTH:		MONTH:	February
YEAR:		YEAR:	1863

<i>AGE:</i>					
YEARS:		MONTHS:		DAYS:	

GENDER:	M
---------	---

EPITAPH OR SCRIPT:	JOHN ROBERTS / DIED / Feb. 16. 1863. / (AE ?) ... (illegible) ... s
--------------------	---

EPITAPH OR SCRIPT (CONT):	
---------------------------	--

MILITARY MARKER	-
-----------------	---

Marker Plot Type:	Single
-------------------	--------

Marker Description	Headstone
--------------------	-----------

Family Plot ID:	-
-----------------	---

Family Plot Name:	
-------------------	--

Associated Markers, IDs: (for this individual)	LSR248, LSR250
---	----------------

Associated Individuals, IDs: (other individuals)	
---	--



Map / Marker ID:	LSR253
-------------------------	---------------

Individual Plot ID:	LSR253
---------------------	---------------

GPS (wgs84-18N)	lat: N44° 3' 33.937" long: W75° 36' 28.114
-----------------	--

Cemetery:	Lake School Road, Gormley Road
-----------	--------------------------------

Context:	Contiguous
----------	------------

Plot Placement:	In Rows
-----------------	---------

Grade Slope:	Cross Slope
--------------	-------------

Exposure:	Open
-----------	------

Plot Accessories:	-
-------------------	---

General Comments:	-
-------------------	---

Additional Information:	
-------------------------	--

References:	
-------------	--

CEMETERY INTEREST FORM

(PAGE 2 OF 2)

Marker ID: LSR253



John	
Roberts	

PUBLIC WORKS
ENVIRONMENTAL DIVISION
FORT DRUM, NEW YORK





CEMETERY INTEREST FORM

(PAGE 1 OF 2)

PUBLIC WORKS, ENVIRONMENTAL DIVISION
FORT DRUM, NEW YORK

FIRST NAME:	F
MIDDLE NAME:	B
LAST NAME:	Townsend
MAIDEN NAME:	

<i>BIRTH DATE:</i>		<i>DEATH DATE:</i>	
DAY:	<input type="text"/>	DAY:	<input type="text"/>
MONTH:	<input type="text"/>	MONTH:	March
YEAR:	<input type="text"/>	YEAR:	1881

<i>AGE:</i>					
YEARS:	<input type="text"/>	MONTHS:	<input type="text"/>	DAYS:	<input type="text"/>

GENDER:	M
---------	----------

EPITAPH OR SCRIPT:	FR(???) (?). (?????)END / DIED / (?)ar. 1(?) 1881. / ... (illegible) ...
--------------------	---

EPITAPH OR SCRIPT (CONT):	
---------------------------	--

MILITARY MARKER	Veteran / 1861 - 1865
-----------------	-----------------------

Marker Plot Type:	Single
-------------------	--------

Marker Description	Headstone
--------------------	-----------

Family Plot ID:	-
-----------------	---

Family Plot Name:	
-------------------	--

Associated Markers, IDs: (for this individual)	-
---	---

Associated Individuals, IDs: (other individuals)	
---	--



Map / Marker ID:	LSR254
------------------	---------------

Individual Plot ID:	LSR254
---------------------	---------------

GPS (wgs84-18N)	lat: N44° 3' 34.003" long: W75° 36' 28.194
-----------------	--

Cemetery:	Lake School Road, Gormley Road
-----------	--------------------------------

Context:	Isolated
----------	----------

Plot Placement:	In Rows
-----------------	---------

Grade Slope:	Cross Slope
--------------	-------------

Exposure:	Open
-----------	------

Plot Accessories:	Flag
-------------------	------

General Comments:	Name (F.B. Townsend) derived from previous survey information. New Veteran Marker placed on 22 May 2012.
-------------------	--

Additional Information:	
-------------------------	--

References:	
-------------	--

CEMETERY INTEREST FORM


Marker ID: LSR254

(PAGE 2 OF 2)



F	B
Townsend	

PUBLIC WORKS
ENVIRONMENTAL DIVISION
FORT DRUM, NEW YORK





CEMETERY INTEREST FORM

(PAGE 1 OF 2)

PUBLIC WORKS, ENVIRONMENTAL DIVISION
FORT DRUM, NEW YORK

FIRST NAME:	Alida
MIDDLE NAME:	L
LAST NAME:	Flint
MAIDEN NAME:	

BIRTH DATE:

DEATH DATE:

DAY:		DAY:	
MONTH:		MONTH:	
YEAR:	1863	YEAR:	1884

AGE:

YEARS:	21	MONTHS:		DAYS:	
--------	----	---------	--	-------	--

GENDER:	F
---------	----------

EPITAPH OR SCRIPT:	HENRY FLINT / 1830 - 1903. / SALLY S. / HIS WIFE / 1829 - 1891. / MILTON R. / 1859-1867. / ALIDA L. / 1863 - 1887. / FLINT
--------------------	--

EPITAPH OR SCRIPT (CONT):	
---------------------------	--

MILITARY MARKER	-
-----------------	---

Marker Plot Type:	Family
-------------------	--------

Marker Description	Pedestal with Obelisk
--------------------	-----------------------

Family Plot ID:	LSRFP12
-----------------	---------

Family Plot Name:	Flint
-------------------	-------

Associated Markers, IDs:	LSR256, LSR257, LSR258, LSR259
(for this individual)	

Associated Individuals, IDs:	LSR255a, LSR255b, LSR255c
(other individuals)	



Map / Marker ID:	LSR255
------------------	---------------

Individual Plot ID:	LSR255d
---------------------	----------------

GPS (wgs84-18N)	lat: N44° 3' 34.159" long: W75° 36' 28.369"
-----------------	---

Cemetery:	Lake School Road, Gormley Road
-----------	--------------------------------

Context:	Isolated
----------	----------

Plot Placement:	In Rows
-----------------	---------

Grade Slope:	Cross Slope
--------------	-------------

Exposure:	Open
-----------	------

Plot Accessories:	-
-------------------	---

General Comments:	Polished Granite
-------------------	------------------

Additional Information:	
-------------------------	--

References:	
-------------	--

CEMETERY INTEREST FORM

(PAGE 2 OF 2)

Marker ID: LSR255



Alida	L
Flint	

PUBLIC WORKS
ENVIRONMENTAL DIVISION
FORT DRUM, NEW YORK





CEMETERY INTEREST FORM

(PAGE 1 OF 2)

PUBLIC WORKS, ENVIRONMENTAL DIVISION
FORT DRUM, NEW YORK

FIRST NAME:	Henry
MIDDLE NAME:	
LAST NAME:	Flint
MAIDEN NAME:	

BIRTH DATE:

DEATH DATE:

DAY:		DAY:	
MONTH:		MONTH:	
YEAR:	1830	YEAR:	1903

AGE:

YEARS:	73	MONTHS:		DAYS:	
--------	----	---------	--	-------	--

GENDER:	M
---------	---

EPITAPH OR SCRIPT:	HENRY FLINT / 1830 - 1903. / SALLY S. / HIS WIFE / 1829 - 1891. / MILTON R. / 1859-1867. / ALIDA L. / 1863 - 1887. / FLINT
--------------------	--

EPITAPH OR SCRIPT (CONT):	
---------------------------	--

MILITARY MARKER	-
-----------------	---

Marker Plot Type:	Family
-------------------	--------

Marker Description	Pedestal with Obelisk
--------------------	-----------------------

Family Plot ID:	LSRFP12
-----------------	---------

Family Plot Name:	Flint
-------------------	-------

Associated Markers, IDs:	LSR256, LSR257, LSR258, LSR259
(for this individual)	

Associated Individuals, IDs:	LSR255b, LSR255c, LSR255d
(other individuals)	



Map / Marker ID:	LSR255
------------------	---------------

Individual Plot ID:	LSR255a
---------------------	----------------

GPS (wgs84-18N)	lat: N44° 3' 34.159" long: W75° 36' 28.369"
-----------------	---

Cemetery:	Lake School Road, Gormley Road
-----------	--------------------------------

Context:	Isolated
----------	----------

Plot Placement:	In Rows
-----------------	---------

Grade Slope:	Cross Slope
--------------	-------------

Exposure:	Open
-----------	------

Plot Accessories:	-
-------------------	---

General Comments:	Polished Granite
-------------------	------------------

Additional Information:	
-------------------------	--

References:	
-------------	--

CEMETERY INTEREST FORM



(PAGE 2 OF 2)

Marker ID: LSR255



Henry	
Flint	

PUBLIC WORKS
ENVIRONMENTAL DIVISION
FORT DRUM, NEW YORK





CEMETERY INTEREST FORM

(PAGE 1 OF 2)

PUBLIC WORKS, ENVIRONMENTAL DIVISION
FORT DRUM, NEW YORK

FIRST NAME:	Sally
MIDDLE NAME:	S
LAST NAME:	Flint
MAIDEN NAME:	

BIRTH DATE:

DEATH DATE:

DAY:		DAY:	
MONTH:		MONTH:	
YEAR:	1829	YEAR:	1891

AGE:

YEARS:	62	MONTHS:		DAYS:	
--------	----	---------	--	-------	--

GENDER:	F
---------	----------

EPITAPH OR SCRIPT:	HENRY FLINT / 1830 - 1903. / SALLY S. / HIS WIFE / 1829 - 1891. / MILTON R. / 1859-1867. / ALIDA L. / 1863 - 1887. / FLINT
--------------------	--

EPITAPH OR SCRIPT (CONT):	
---------------------------	--

MILITARY MARKER	-
-----------------	---

Marker Plot Type:	Family
-------------------	--------

Marker Description	Pedestal with Obelisk
--------------------	-----------------------

Family Plot ID:	LSRFP12
-----------------	---------

Family Plot Name:	Flint
-------------------	-------

Associated Markers, IDs:	LSR256, LSR257, LSR258, LSR259
(for this individual)	

Associated Individuals, IDs:	LSR255a, LSR255c, LSR255d
(other individuals)	



Map / Marker ID:	LSR255
------------------	---------------

Individual Plot ID:	LSR255b
---------------------	----------------

GPS (wgs84-18N)	lat: N44° 3' 34.159" long: W75° 36' 28.369"
-----------------	---

Cemetery:	Lake School Road, Gormley Road
-----------	--------------------------------

Context:	Isolated
----------	----------

Plot Placement:	In Rows
-----------------	---------

Grade Slope:	Cross Slope
--------------	-------------

Exposure:	Open
-----------	------

Plot Accessories:	-
-------------------	---

General Comments:	Polished Granite
-------------------	------------------

Additional Information:	
-------------------------	--

References:	
-------------	--

CEMETERY INTEREST FORM

(PAGE 2 OF 2)

Marker ID: LSR255



Sally	S
Flint	

PUBLIC WORKS
ENVIRONMENTAL DIVISION
FORT DRUM, NEW YORK





CEMETERY INTEREST FORM

(PAGE 1 OF 2)

PUBLIC WORKS, ENVIRONMENTAL DIVISION
FORT DRUM, NEW YORK

FIRST NAME:	Milton
MIDDLE NAME:	R
LAST NAME:	Flint
MAIDEN NAME:	

BIRTH DATE:

DEATH DATE:

DAY:		DAY:	
MONTH:		MONTH:	
YEAR:	1859	YEAR:	1867

AGE:

YEARS:	8	MONTHS:		DAYS:	
--------	---	---------	--	-------	--

GENDER:	M
---------	----------

EPITAPH OR SCRIPT:	HENRY FLINT / 1830 - 1903. / SALLY S. / HIS WIFE / 1829 - 1891. / MILTON R. / 1859-1867. / ALIDA L. / 1863 - 1887. / FLINT
--------------------	--

EPITAPH OR SCRIPT (CONT):	
---------------------------	--

MILITARY MARKER	-
-----------------	---

Marker Plot Type:	Family
-------------------	--------

Marker Description	Pedestal with Obelisk
--------------------	-----------------------

Family Plot ID:	LSRFP12
-----------------	---------

Family Plot Name:	Flint
-------------------	-------

Associated Markers, IDs:	LSR256, LSR257, LSR258, LSR259
(for this individual)	

Associated Individuals, IDs:	LSR255a, LSR255b, LSR255d
(other individuals)	



Map / Marker ID:	LSR255
------------------	---------------

Individual Plot ID:	LSR255c
---------------------	----------------

GPS (wgs84-18N)	lat: N44° 3' 34.159" long: W75° 36' 28.369"
-----------------	---

Cemetery:	Lake School Road, Gormley Road
-----------	--------------------------------

Context:	Isolated
----------	----------

Plot Placement:	In Rows
-----------------	---------

Grade Slope:	Cross Slope
--------------	-------------

Exposure:	Open
-----------	------

Plot Accessories:	-
-------------------	---

General Comments:	Polished Granite
-------------------	------------------

Additional Information:	
-------------------------	--

References:	
-------------	--

CEMETERY INTEREST FORM



(PAGE 2 OF 2)

Marker ID: LSR255



Milton	R
Flint	

PUBLIC WORKS
ENVIRONMENTAL DIVISION
FORT DRUM, NEW YORK





CEMETERY INTEREST FORM

(PAGE 1 OF 2)

PUBLIC WORKS, ENVIRONMENTAL DIVISION
FORT DRUM, NEW YORK

FIRST NAME:

MIDDLE NAME:

LAST NAME: **Flint**

MAIDEN NAME:

BIRTH DATE:

DEATH DATE:

DAY:

DAY:

MONTH:

MONTH:

YEAR:

YEAR:

AGE:

YEARS: MONTHS: DAYS:

GENDER:

EPITAPH OR SCRIPT: **BROTHER**

EPITAPH OR SCRIPT (CONT):

MILITARY MARKER: -

Marker Plot Type: **Single**

Marker Description: **Footstone**

Family Plot ID: **LSRFP12**

Family Plot Name: **Flint**

Associated Markers, IDs:
(for this individual) **LSR255**

Associated Individuals, IDs:
(other individuals)



Map / Marker ID: **LSR256**

Individual Plot ID: **LSR256**

GPS (wgs84-18N) lat: **N44° 3' 34.164"** long: **W75° 36' 28.218**

Cemetery: **Lake School Road, Gormley Road**

Context: **Contiguous**

Plot Placement: **In Rows**

Grade Slope: **Cross Slope**

Exposure: **Open**

Plot Accessories: -

General Comments: -

Additional Information:

References:

CEMETERY INTEREST FORM

Marker ID: LSR256

(PAGE 2 OF 2)



Flint	

PUBLIC WORKS
ENVIRONMENTAL DIVISION
FORT DRUM, NEW YORK



--	--

--	--



CEMETERY INTEREST FORM

(PAGE 1 OF 2)

PUBLIC WORKS, ENVIRONMENTAL DIVISION
FORT DRUM, NEW YORK

FIRST NAME:

MIDDLE NAME:

LAST NAME: **Flint**

MAIDEN NAME:

BIRTH DATE:

DEATH DATE:

DAY:

DAY:

MONTH:

MONTH:

YEAR:

YEAR:

AGE:

YEARS:

MONTHS:

DAYS:

GENDER:

EPITAPH OR SCRIPT: **FATHER**

EPITAPH OR SCRIPT (CONT):

MILITARY MARKER: -

Marker Plot Type: **Single**

Marker Description: **Footstone**

Family Plot ID: **LSRFP12**

Family Plot Name: **Flint**

Associated Markers, IDs:
(for this individual) **LSR255**

Associated Individuals, IDs:
(other individuals)



Map / Marker ID: **LSR257**

Individual Plot ID: **LSR257**

GPS (wgs84-18N) lat: **N44° 3' 34.195"** long: **W75° 36' 28.259**

Cemetery: **Lake School Road, Gormley Road**

Context: **Contiguous**

Plot Placement: **In Rows**

Grade Slope: **Cross Slope**

Exposure: **Open**

Plot Accessories: -

General Comments: -

Additional Information:

References:

CEMETERY INTEREST FORM

Marker ID: LSR257

(PAGE 2 OF 2)



Flint	

PUBLIC WORKS
ENVIRONMENTAL DIVISION
FORT DRUM, NEW YORK





CEMETERY INTEREST FORM

(PAGE 1 OF 2)

PUBLIC WORKS, ENVIRONMENTAL DIVISION
FORT DRUM, NEW YORK

FIRST NAME:	<input type="text"/>
MIDDLE NAME:	<input type="text"/>
LAST NAME:	Flint
MAIDEN NAME:	<input type="text"/>

BIRTH DATE:

DEATH DATE:

DAY:	<input type="text"/>	DAY:	<input type="text"/>
MONTH:	<input type="text"/>	MONTH:	<input type="text"/>
YEAR:	<input type="text"/>	YEAR:	<input type="text"/>

AGE:

YEARS:	<input type="text"/>	MONTHS:	<input type="text"/>	DAYS:	<input type="text"/>
--------	----------------------	---------	----------------------	-------	----------------------

GENDER:	<input type="text"/>
---------	----------------------

EPITAPH OR SCRIPT:	MOTHER
--------------------	--------

EPITAPH OR SCRIPT (CONT):	<input type="text"/>
---------------------------	----------------------

MILITARY MARKER	-
-----------------	---

Marker Plot Type:	Single
-------------------	--------

Marker Description	Footstone
--------------------	-----------

Family Plot ID:	LSRFP12
-----------------	---------

Family Plot Name:	Flint
-------------------	-------

Associated Markers, IDs: (for this individual)	LSR255
---	--------

Associated Individuals, IDs: (other individuals)	<input type="text"/>
---	----------------------



Map / Marker ID:	LSR258
-------------------------	---------------

Individual Plot ID:	LSR258
---------------------	---------------

GPS (wgs84-18N)	lat: N44° 3' 34.224" long: W75° 36' 28.300
-----------------	--

Cemetery:	Lake School Road, Gormley Road
-----------	--------------------------------

Context:	Contiguous
----------	------------

Plot Placement:	In Rows
-----------------	---------

Grade Slope:	Cross Slope
--------------	-------------

Exposure:	Open
-----------	------

Plot Accessories:	-
-------------------	---

General Comments:	-
-------------------	---

Additional Information:	<input type="text"/>
-------------------------	----------------------

References:	<input type="text"/>
-------------	----------------------

CEMETERY INTEREST FORM

Marker ID: LSR258

(PAGE 2 OF 2)



Flint	

PUBLIC WORKS
ENVIRONMENTAL DIVISION
FORT DRUM, NEW YORK





CEMETERY INTEREST FORM

(PAGE 1 OF 2)

PUBLIC WORKS, ENVIRONMENTAL DIVISION
FORT DRUM, NEW YORK

FIRST NAME:

MIDDLE NAME:

LAST NAME: **Flint**

MAIDEN NAME:

BIRTH DATE:

DEATH DATE:

DAY:

DAY:

MONTH:

MONTH:

YEAR:

YEAR:

AGE:

YEARS: MONTHS: DAYS:

GENDER:

EPITAPH OR SCRIPT: **SISTER**

EPITAPH OR SCRIPT (CONT):

MILITARY MARKER: -

Marker Plot Type: **Single**

Marker Description: **Footstone**

Family Plot ID: **LSRFP12**

Family Plot Name: **Flint**

Associated Markers, IDs:
(for this individual) **LSR255**

Associated Individuals, IDs:
(other individuals)



Map / Marker ID: **LSR259**

Individual Plot ID: **LSR259**

GPS (wgs84-18N) lat: **N44° 3' 34.252"** long: **W75° 36' 28.336**

Cemetery: **Lake School Road, Gormley Road**

Context: **Contiguous**

Plot Placement: **In Rows**

Grade Slope: **Cross Slope**

Exposure: **Open**

Plot Accessories: -

General Comments: -

Additional Information:

References:

CEMETERY INTEREST FORM

Marker ID: LSR259

(PAGE 2 OF 2)



Flint	

PUBLIC WORKS
ENVIRONMENTAL DIVISION
FORT DRUM, NEW YORK





CEMETERY INTEREST FORM

(PAGE 1 OF 2)

PUBLIC WORKS, ENVIRONMENTAL DIVISION
FORT DRUM, NEW YORK

FIRST NAME:	Susan
MIDDLE NAME:	
LAST NAME:	DeFriend
MAIDEN NAME:	

BIRTH DATE:

DEATH DATE:

DAY:		DAY:	25
MONTH:		MONTH:	July
YEAR:		YEAR:	1875

AGE:

YEARS:	76	MONTHS:		DAYS:	
--------	----	---------	--	-------	--

GENDER:	F
---------	---

EPITAPH OR SCRIPT:	MOTHER / SUSAN, / Wife of / Andrew DeFriend. / DIED / July. 25, 1875, / AE. 76. y'rs. / Gone but not forgotten
--------------------	--

EPITAPH OR SCRIPT (CONT):

EPITAPH OR SCRIPT (CONT):	
---------------------------	--

MILITARY MARKER	-
-----------------	---

Marker Plot Type:	Single
-------------------	--------

Marker Description	Headstone
--------------------	-----------

Family Plot ID:	-
-----------------	---

Family Plot Name:	
-------------------	--

Associated Markers, IDs: (for this individual)	LSR261
---	--------

Associated Individuals, IDs: (other individuals)	
---	--



Map / Marker ID:	LSR260
------------------	---------------

Individual Plot ID:	LSR260
---------------------	---------------

GPS (wgs84-18N)	lat: N44° 3' 33.751" long: W75° 36' 28.184
-----------------	--

Cemetery:	Lake School Road, Gormley Road
-----------	--------------------------------

Context:	Contiguous
----------	------------

Plot Placement:	In Rows
-----------------	---------

Grade Slope:	Cross Slope
--------------	-------------

Exposure:	Open
-----------	------

Plot Accessories:	-
-------------------	---

General Comments:	-
-------------------	---

Additional Information:	
-------------------------	--

References:	
-------------	--

CEMETERY INTEREST FORM

Marker ID: LSR260

(PAGE 2 OF 2)



Susan	
DeFriend	

PUBLIC WORKS
ENVIRONMENTAL DIVISION
FORT DRUM, NEW YORK





CEMETERY INTEREST FORM

(PAGE 1 OF 2)

PUBLIC WORKS, ENVIRONMENTAL DIVISION
FORT DRUM, NEW YORK

FIRST NAME:

MIDDLE NAME:

LAST NAME: **DeFriend**

MAIDEN NAME:

BIRTH DATE:

DEATH DATE:

DAY:

DAY:

MONTH:

MONTH:

YEAR:

YEAR:

AGE:

YEARS: MONTHS: DAYS:

GENDER:

EPITAPH OR SCRIPT: **S. D.**

EPITAPH OR SCRIPT (CONT):

MILITARY MARKER: -

Marker Plot Type: **Single**

Marker Description: **Footstone**

Family Plot ID: -

Family Plot Name:

Associated Markers, IDs: **LSR260**

(for this individual)

Associated Individuals, IDs:

(other individuals)



Map / Marker ID: **LSR261**

Individual Plot ID: **LSR261**

GPS (wgs84-18N) lat: **N44° 3' 33.807"** long: **W75° 36' 28.077**

Cemetery: **Lake School Road, Gormley Road**

Context: **Contiguous**

Plot Placement: **In Rows**

Grade Slope: **Cross Slope**

Exposure: **Open**

Plot Accessories: -

General Comments: -

Additional Information:

References:

CEMETERY INTEREST FORM

Marker ID: LSR261

(PAGE 2 OF 2)



DeFriend	

PUBLIC WORKS
ENVIRONMENTAL DIVISION
FORT DRUM, NEW YORK



--	--

--	--



CEMETERY INTEREST FORM

(PAGE 1 OF 2)

PUBLIC WORKS, ENVIRONMENTAL DIVISION
FORT DRUM, NEW YORK

FIRST NAME: **Charles**

MIDDLE NAME:

LAST NAME: **Gibbs**

MAIDEN NAME:

BIRTH DATE:

DEATH DATE:

DAY:	<input type="text"/>	DAY:	<input type="text"/>
MONTH:	<input type="text"/>	MONTH:	<input type="text"/>
YEAR:	1823	YEAR:	1885

AGE:

YEARS: 62 MONTHS: DAYS:

GENDER: **M**

EPITAPH OR SCRIPT: CHARLES / BORN. 1823. / DIED. 1885 / MARY / HIS WIFE / BORN. 1831. / DIED. 1905. / GIBBS

EPITAPH OR SCRIPT (CONT):

MILITARY MARKER: -

Marker Plot Type: Double

Marker Description: Pedestal with Obelisk

Family Plot ID: -

Family Plot Name:

Associated Markers, IDs: -

(for this individual)

Associated Individuals, IDs: LSR262b

(other individuals)



Map / Marker ID: **LSR262**

Individual Plot ID: **LSR262a**

GPS (wgs84-18N) lat: N44° 3' 34.115" long: W75° 36' 28.481

Cemetery: Lake School Road, Gormley Road

Context: Contiguous

Plot Placement: In Rows

Grade Slope: Negative

Exposure: Open

Plot Accessories: -

General Comments: -

Additional Information:

References:

CEMETERY INTEREST FORM

Marker ID: LSR262

(PAGE 2 OF 2)



Charles	
Gibbs	

PUBLIC WORKS
ENVIRONMENTAL DIVISION
FORT DRUM, NEW YORK





CEMETERY INTEREST FORM

(PAGE 1 OF 2)

PUBLIC WORKS, ENVIRONMENTAL DIVISION
FORT DRUM, NEW YORK

FIRST NAME:	Mary
MIDDLE NAME:	
LAST NAME:	Gibbs
MAIDEN NAME:	

BIRTH DATE:

DEATH DATE:

DAY:		DAY:	
MONTH:		MONTH:	
YEAR:	1831	YEAR:	1905

AGE:

YEARS:	74	MONTHS:		DAYS:	
--------	----	---------	--	-------	--

GENDER:	F
---------	---

EPITAPH OR SCRIPT:	CHARLES / BORN. 1823. / DIED. 1885 / MARY / HIS WIFE / BORN. 1831. / DIED. 1905. / GIBBS
--------------------	--

EPITAPH OR SCRIPT (CONT):	
---------------------------	--

MILITARY MARKER	-
-----------------	---

Marker Plot Type:	Double
-------------------	--------

Marker Description	Pedestal with Obelisk
--------------------	-----------------------

Family Plot ID:	-
-----------------	---

Family Plot Name:	
-------------------	--

Associated Markers, IDs: (for this individual)	-
---	---

Associated Individuals, IDs: (other individuals)	LSR262a
---	---------



Map / Marker ID:	LSR262
-------------------------	---------------

Individual Plot ID:	LSR262b
---------------------	----------------

GPS (wgs84-18N)	lat: N44° 3' 34.115" long: W75° 36' 28.481
-----------------	--

Cemetery:	Lake School Road, Gormley Road
-----------	--------------------------------

Context:	Contiguous
----------	------------

Plot Placement:	In Rows
-----------------	---------

Grade Slope:	Negative
--------------	----------

Exposure:	Open
-----------	------

Plot Accessories:	-
-------------------	---

General Comments:	-
-------------------	---

Additional Information:	
-------------------------	--

References:	
-------------	--

CEMETERY INTEREST FORM

Marker ID: LSR262

(PAGE 2 OF 2)



Mary	
Gibbs	

PUBLIC WORKS
ENVIRONMENTAL DIVISION
FORT DRUM, NEW YORK





CEMETERY INTEREST FORM

(PAGE 1 OF 2)

PUBLIC WORKS, ENVIRONMENTAL DIVISION
FORT DRUM, NEW YORK

FIRST NAME:	Zenus
MIDDLE NAME:	M
LAST NAME:	Rounds
MAIDEN NAME:	

BIRTH DATE:

DEATH DATE:

DAY:		DAY:	18
MONTH:		MONTH:	May
YEAR:		YEAR:	1902

AGE:

YEARS:	56	MONTHS:		DAYS:	
--------	----	---------	--	-------	--

GENDER:	M
---------	----------

EPITAPH OR SCRIPT:	ZENUS M. / ROUNDS / Co. H. / 193 N.Y. Vol. / DIED / May 18, 1902. / AE. 56 YRS.
--------------------	---

EPITAPH OR SCRIPT (CONT):

MILITARY MARKER	Veteran / 1861 - 1865
-----------------	-----------------------

Marker Plot Type:	Single
-------------------	--------

Marker Description	Headstone
--------------------	-----------

Family Plot ID:	-
-----------------	---

Family Plot Name:	
-------------------	--

Associated Markers, IDs:	-
--------------------------	---

(for this individual)

Associated Individuals, IDs:	
------------------------------	--

(other individuals)



Map / Marker ID:	LSR263
------------------	---------------

Individual Plot ID:	LSR263
---------------------	---------------

GPS (wgs84-18N)	lat: N44° 3' 33.421" long: W75° 36' 27.959"
-----------------	---

Cemetery:	Lake School Road, Gormley Road
-----------	--------------------------------

Context:	Isolated
----------	----------

Plot Placement:	In Rows
-----------------	---------

Grade Slope:	Negative
--------------	----------

Exposure:	Open
-----------	------

Plot Accessories:	Flag
-------------------	------

General Comments:	New Veteran Marker placed on 22 May 2012.
-------------------	---

Additional Information:	ROUNDS, ZENAS M.—Age, 17 years. Enlisted at Watertown, to serve one year, and mustered in as private, Co. H, March 28, 1865; discharged, September 14, 1865, at Albany, N. Y.
-------------------------	---

References:	Military Roster (http://dmna.ny.gov/historic/reghist/reghistindex.htm)
-------------	---

CEMETERY INTEREST FORM

(PAGE 2 OF 2)

Marker ID: LSR263



Zenus	M
Rounds	

PUBLIC WORKS
ENVIRONMENTAL DIVISION
FORT DRUM, NEW YORK





CEMETERY INTEREST FORM

(PAGE 1 OF 2)

PUBLIC WORKS, ENVIRONMENTAL DIVISION
FORT DRUM, NEW YORK

FIRST NAME:	Martha
MIDDLE NAME:	
LAST NAME:	Harrison
MAIDEN NAME:	

<i>BIRTH DATE:</i>		<i>DEATH DATE:</i>	
DAY:		DAY:	14
MONTH:		MONTH:	February
YEAR:		YEAR:	1875

<i>AGE:</i>			
YEARS:	74	DAYS:	14
MONTHS:	10		

GENDER:	F
---------	---

EPITAPH OR SCRIPT:	MARTHA HARRISON / WIFE OF / Philarmon Robertson / DIED / FEB. 14, 1875, / AE. 74y's 10m's & 14d's
--------------------	---

EPITAPH OR SCRIPT (CONT):	
MILITARY MARKER	-

Marker Plot Type:	Single
Marker Description	Headstone
Family Plot ID:	-

Family Plot Name:	
Associated Markers, IDs:	LSR265
(for this individual)	

Associated Individuals, IDs:	LSR266
(other individuals)	



Map / Marker ID:	LSR264
-------------------------	---------------

Individual Plot ID:	LSR264
---------------------	--------

GPS (wgs84-18N)	lat: N44° 3' 33.684" long: W75° 36' 28.293
-----------------	--

Cemetery:	Lake School Road, Gormley Road
-----------	--------------------------------

Context:	Contiguous
----------	------------

Plot Placement:	In Rows
-----------------	---------

Grade Slope:	Cross Slope
--------------	-------------

Exposure:	Open
-----------	------

Plot Accessories:	-
-------------------	---

General Comments:	-
-------------------	---

Additional Information:	
-------------------------	--

References:	
-------------	--

CEMETERY INTEREST FORM

(PAGE 2 OF 2)

Marker ID: LSR264



Martha

Harrison

PUBLIC WORKS
ENVIRONMENTAL DIVISION
FORT DRUM, NEW YORK





CEMETERY INTEREST FORM

(PAGE 1 OF 2)

PUBLIC WORKS, ENVIRONMENTAL DIVISION
FORT DRUM, NEW YORK

FIRST NAME:

MIDDLE NAME:

LAST NAME: **Harrison**

MAIDEN NAME:

BIRTH DATE:

DEATH DATE:

DAY:

DAY:

MONTH:

MONTH:

YEAR:

YEAR:

AGE:

YEARS:

MONTHS:

DAYS:

GENDER:

EPITAPH OR SCRIPT: **M. H. R.**

EPITAPH OR SCRIPT (CONT):

MILITARY MARKER:

Marker Plot Type: **Single**

Marker Description: **Footstone**

Family Plot ID:

Family Plot Name:

Associated Markers, IDs:
(for this individual) **LSR264**

Associated Individuals, IDs:
(other individuals)



Map / Marker ID: **LSR265**

Individual Plot ID: **LSR265**

GPS (wgs84-18N) lat: **N44° 3' 33.721"** long: **W75° 36' 28.224"**

Cemetery: **Lake School Road, Gormley Road**

Context: **Contiguous**

Plot Placement: **In Rows**

Grade Slope: **Cross Slope**

Exposure: **Open**

Plot Accessories:

General Comments:

Additional Information:

References:

CEMETERY INTEREST FORM

(PAGE 2 OF 2)

Marker ID: LSR265



Harrison	

PUBLIC WORKS
ENVIRONMENTAL DIVISION
FORT DRUM, NEW YORK



--	--

--	--



CEMETERY INTEREST FORM

(PAGE 1 OF 2)

PUBLIC WORKS, ENVIRONMENTAL DIVISION
FORT DRUM, NEW YORK

FIRST NAME:	Philarmon
MIDDLE NAME:	
LAST NAME:	Robertson
MAIDEN NAME:	

<i>BIRTH DATE:</i>		<i>DEATH DATE:</i>	
DAY:		DAY:	28
MONTH:		MONTH:	November
YEAR:		YEAR:	1875

<i>AGE:</i>			
YEARS:	75	DAYS:	5
MONTHS:	8		

GENDER:	M
---------	---

EPITAPH OR SCRIPT:	PHILARMON ROBERTSON / DIED / NOV. 28, 1875, / AE. 75y's. 8m's. & 5d's.
--------------------	--

EPITAPH OR SCRIPT (CONT):	
---------------------------	--

MILITARY MARKER	-
-----------------	---

Marker Plot Type:	Single
-------------------	--------

Marker Description	Headstone
--------------------	-----------

Family Plot ID:	-
-----------------	---

Family Plot Name:	
-------------------	--

Associated Markers, IDs: (for this individual)	LSR267
---	--------

Associated Individuals, IDs: (other individuals)	LSR264
---	--------



Map / Marker ID:	LSR266
-------------------------	---------------

Individual Plot ID:	LSR266
---------------------	---------------

GPS (wgs84-18N)	lat: N44° 3' 33.713" long: W75° 36' 28.326
-----------------	--

Cemetery:	Lake School Road, Gormley Road
-----------	--------------------------------

Context:	Contiguous
----------	------------

Plot Placement:	In Rows
-----------------	---------

Grade Slope:	Cross Slope
--------------	-------------

Exposure:	Open
-----------	------

Plot Accessories:	-
-------------------	---

General Comments:	-
-------------------	---

Additional Information:	
-------------------------	--

References:	
-------------	--

CEMETERY INTEREST FORM

Marker ID: LSR266

(PAGE 2 OF 2)



Philarmon

Robertson

PUBLIC WORKS
ENVIRONMENTAL DIVISION
FORT DRUM, NEW YORK





CEMETERY INTEREST FORM

(PAGE 1 OF 2)

PUBLIC WORKS, ENVIRONMENTAL DIVISION
FORT DRUM, NEW YORK

FIRST NAME:

MIDDLE NAME:

LAST NAME: **Robertson**

MAIDEN NAME:

BIRTH DATE:

DEATH DATE:

DAY:

DAY:

MONTH:

MONTH:

YEAR:

YEAR:

AGE:

YEARS:

MONTHS:

DAYS:

GENDER:

EPITAPH OR SCRIPT: P. R.

EPITAPH OR SCRIPT (CONT):

MILITARY MARKER: -

Marker Plot Type: Single

Marker Description: Footstone

Family Plot ID: -

Family Plot Name:

Associated Markers, IDs:
(for this individual) LSR266

Associated Individuals, IDs:
(other individuals)



Map / Marker ID: **LSR267**

Individual Plot ID: **LSR267**

GPS (wgs84-18N) lat: N44° 3' 33.749" long: W75° 36' 28.256

Cemetery: Lake School Road, Gormley Road

Context: Contiguous

Plot Placement: In Rows

Grade Slope: Cross Slope

Exposure: Open

Plot Accessories: -

General Comments: -

Additional Information:

References:

CEMETERY INTEREST FORM

Marker ID: LSR267

(PAGE 2 OF 2)



Robertson	

PUBLIC WORKS
ENVIRONMENTAL DIVISION
FORT DRUM, NEW YORK

Empty rectangular box for notes or additional information.



Empty rectangular box for notes or additional information.

Empty rectangular box for notes or additional information.

Empty rectangular box for notes or additional information.



CEMETERY INTEREST FORM

(PAGE 1 OF 2)

PUBLIC WORKS, ENVIRONMENTAL DIVISION
FORT DRUM, NEW YORK

FIRST NAME:	Michael
MIDDLE NAME:	G
LAST NAME:	Freeman
MAIDEN NAME:	

BIRTH DATE:

DEATH DATE:

DAY:		DAY:	29
MONTH:		MONTH:	October
YEAR:		YEAR:	1891

AGE:

YEARS:	77	MONTHS:	3	DAYS:	11
--------	----	---------	---	-------	----

GENDER:	M
---------	---

EPITAPH OR SCRIPT:	MICHAEL G. / FREEMAN / Died Oct. 29, 1891, / AE. 77Yr's. 3Mo. / 11Dys. / MARY / His wife / Died Nov. 2, 1891, / AE. 72 Yrs. 5Mo. / 25Dys. / FREEMAN
--------------------	---

EPITAPH OR SCRIPT (CONT):	
---------------------------	--

MILITARY MARKER	-
-----------------	---

Marker Plot Type:	Double
-------------------	--------

Marker Description	Pedestal with Obelisk
--------------------	-----------------------

Family Plot ID:	LSRFP14
-----------------	---------

Family Plot Name:	Freeman
-------------------	---------

Associated Markers, IDs:	LSR269
(for this individual)	

Associated Individuals, IDs:	LSR268b
(other individuals)	



Map / Marker ID:	LSR268
------------------	---------------

Individual Plot ID:	LSR268a
---------------------	----------------

GPS (wgs84-18N)	lat: N44° 3' 33.991" long: W75° 36' 28.665
-----------------	--

Cemetery:	Lake School Road, Gormley Road
-----------	--------------------------------

Context:	Contiguous
----------	------------

Plot Placement:	In Rows
-----------------	---------

Grade Slope:	Negative
--------------	----------

Exposure:	Open
-----------	------

Plot Accessories:	-
-------------------	---

General Comments:	-
-------------------	---

Additional Information:	
-------------------------	--

References:	
-------------	--

CEMETERY INTEREST FORM

Marker ID: LSR268

(PAGE 2 OF 2)



Michael	G
Freeman	

PUBLIC WORKS
ENVIRONMENTAL DIVISION
FORT DRUM, NEW YORK





CEMETERY INTEREST FORM

(PAGE 1 OF 2)

PUBLIC WORKS, ENVIRONMENTAL DIVISION
FORT DRUM, NEW YORK

FIRST NAME:	Mary
MIDDLE NAME:	
LAST NAME:	Freeman
MAIDEN NAME:	

BIRTH DATE:

DEATH DATE:

DAY:		DAY:	2
MONTH:		MONTH:	November
YEAR:		YEAR:	1891

AGE:

YEARS:	72	MONTHS:	5	DAYS:	25
--------	----	---------	---	-------	----

GENDER:	F
---------	---

EPITAPH OR SCRIPT:	MICHAEL G. / FREEMAN / Died Oct. 29, 1891, / AE. 77Yr's. 3Mo. / 11Dys. / MARY / His wife / Died Nov. 2, 1891, / AE. 72 Yrs. 5Mo. / 25Dys. / FREEMAN
--------------------	---

EPITAPH OR SCRIPT (CONT):	
---------------------------	--

MILITARY MARKER	-
-----------------	---

Marker Plot Type:	Double
-------------------	--------

Marker Description	Pedestal with Obelisk
--------------------	-----------------------

Family Plot ID:	LSRFP14
-----------------	---------

Family Plot Name:	Freeman
-------------------	---------

Associated Markers, IDs:	LSR269
(for this individual)	

Associated Individuals, IDs:	LSR268a
(other individuals)	



Map / Marker ID:	LSR268
-------------------------	---------------

Individual Plot ID:	LSR268b
---------------------	----------------

GPS (wgs84-18N)	lat: N44° 3' 33.991" long: W75° 36' 28.665
-----------------	--

Cemetery:	Lake School Road, Gormley Road
-----------	--------------------------------

Context:	Contiguous
----------	------------

Plot Placement:	In Rows
-----------------	---------

Grade Slope:	Negative
--------------	----------

Exposure:	Open
-----------	------

Plot Accessories:	-
-------------------	---

General Comments:	-
-------------------	---

Additional Information:	
-------------------------	--

References:	
-------------	--

CEMETERY INTEREST FORM


Marker ID: LSR268

(PAGE 2 OF 2)



Mary	
Freeman	

PUBLIC WORKS
ENVIRONMENTAL DIVISION
FORT DRUM, NEW YORK





CEMETERY INTEREST FORM

(PAGE 1 OF 2)

PUBLIC WORKS, ENVIRONMENTAL DIVISION
FORT DRUM, NEW YORK

FIRST NAME:

MIDDLE NAME:

LAST NAME: **Freeman**

MAIDEN NAME:

BIRTH DATE: DAY: MONTH: YEAR:

DEATH DATE: DAY: MONTH: YEAR:

AGE: YEARS: MONTHS: DAYS:

GENDER:

EPITAPH OR SCRIPT: **FATHER**

EPITAPH OR SCRIPT (CONT):

MILITARY MARKER: -

Marker Plot Type: **Single**

Marker Description: **Headstone**

Family Plot ID: **LSRFP14**

Family Plot Name: **Freeman**

Associated Markers, IDs: **LSR269**
(for this individual)

Associated Individuals, IDs:
(other individuals)



Map / Marker ID: **LSR269**

Individual Plot ID: **LSR2690**

GPS (wgs84-18N) lat: **N44° 3' 34.014"** long: **W75° 36' 28.669"**

Cemetery: **Lake School Road, Gormley Road**

Context: **Contiguous**

Plot Placement: **In Rows**

Grade Slope: **Negative**

Exposure: **Open**

Plot Accessories: -

General Comments: -

Additional Information:

References:

CEMETERY INTEREST FORM

(PAGE 2 OF 2)

Marker ID: LSR269



Freeman	

PUBLIC WORKS
ENVIRONMENTAL DIVISION
FORT DRUM, NEW YORK





CEMETERY INTEREST FORM

(PAGE 1 OF 2)

PUBLIC WORKS, ENVIRONMENTAL DIVISION
FORT DRUM, NEW YORK

FIRST NAME:	Jennie
MIDDLE NAME:	
LAST NAME:	Mitchell
MAIDEN NAME:	

BIRTH DATE:

DEATH DATE:

DAY:		DAY:	9
MONTH:		MONTH:	December
YEAR:		YEAR:	1893

AGE:

YEARS:	18	MONTHS:	6	DAYS:	4
--------	----	---------	---	-------	---

GENDER:	F
---------	---

EPITAPH OR SCRIPT:	JENNIE / Dau. of CHESTER & JULIA / MITCHELL / DIED / Dec. 9, 1893 / AGED / 18 y's. 6m's. 3d's.
--------------------	--

EPITAPH OR SCRIPT (CONT):

MILITARY MARKER

-

Marker Plot Type:

Single

Marker Description

Headstone

Family Plot ID:

-

Family Plot Name:

Associated Markers, IDs:

-

(for this individual)

Associated Individuals, IDs:

(other individuals)



Map / Marker ID:	LSR270
------------------	---------------

Individual Plot ID:	LSR270
---------------------	---------------

GPS (wgs84-18N)	lat: N44° 3' 33.967" long: W75° 36' 28.773
-----------------	--

Cemetery:	Lake School Road, Gormley Road
-----------	--------------------------------

Context:	Isolated
----------	----------

Plot Placement:	In Rows
-----------------	---------

Grade Slope:	Negative
--------------	----------

Exposure:	Open
-----------	------

Plot Accessories:	-
-------------------	---

General Comments:	-
-------------------	---

Additional Information:

References:

CEMETERY INTEREST FORM

(PAGE 2 OF 2)

Marker ID: LSR270



PUBLIC WORKS
ENVIRONMENTAL DIVISION
FORT DRUM, NEW YORK

Jennie	
Micthell	





CEMETERY INTEREST FORM

(PAGE 1 OF 2)

PUBLIC WORKS, ENVIRONMENTAL DIVISION
FORT DRUM, NEW YORK

FIRST NAME:	(Unknown)
MIDDLE NAME:	
LAST NAME:	(Unknown)
MAIDEN NAME:	

BIRTH DATE:

DEATH DATE:

DAY:		DAY:	
MONTH:		MONTH:	
YEAR:		YEAR:	

AGE:

YEARS:		MONTHS:		DAYS:	
--------	--	---------	--	-------	--

GENDER:	
---------	--

EPITAPH OR SCRIPT:	(none)
--------------------	--------

EPITAPH OR SCRIPT (CONT):	
---------------------------	--

MILITARY MARKER	-
-----------------	---

Marker Plot Type:	(Unknown)
-------------------	-----------

Marker Description	Headstone
--------------------	-----------

Family Plot ID:	-
-----------------	---

Family Plot Name:	
-------------------	--

Associated Markers, IDs: (for this individual)	-
---	---

Associated Individuals, IDs: (other individuals)	
---	--



Map / Marker ID:	LSR271
------------------	--------

Individual Plot ID:	LSR271
---------------------	--------

GPS (wgs84-18N)	lat: N44° 3' 33.580" long: W75° 36' 28.406
-----------------	--

Cemetery:	Lake School Road, Gormley Road
-----------	--------------------------------

Context:	Isolated
----------	----------

Plot Placement:	In Rows
-----------------	---------

Grade Slope:	Negative
--------------	----------

Exposure:	Open
-----------	------

Plot Accessories:	-
-------------------	---

General Comments:	Labeled as headstone due to dimensions. No sign of inscription or design on any face. The top is heavily disaggregated.
-------------------	---

Additional Information:	
-------------------------	--

References:	
-------------	--

CEMETERY INTEREST FORM

Marker ID: LSR271

(PAGE 2 OF 2)



(Unknown)

(Unknown)

PUBLIC WORKS
ENVIRONMENTAL DIVISION
FORT DRUM, NEW YORK





CEMETERY INTEREST FORM

(PAGE 1 OF 2)

PUBLIC WORKS, ENVIRONMENTAL DIVISION
FORT DRUM, NEW YORK

FIRST NAME:	Kate
MIDDLE NAME:	M
LAST NAME:	Stafford
MAIDEN NAME:	

<i>BIRTH DATE:</i>		<i>DEATH DATE:</i>	
DAY:	<input type="text"/>	DAY:	<input type="text"/>
MONTH:	<input type="text"/>	MONTH:	<input type="text"/>
YEAR:	1842	YEAR:	1915

<i>AGE:</i>			
YEARS:	73	MONTHS:	<input type="text"/>
		DAYS:	<input type="text"/>

GENDER:	F
---------	----------

EPITAPH OR SCRIPT:	COLLINS A. / 1827 - 1901 / KATE M. / His wife / 1842 - 1915 / STAFFORD / (SE face) ADELBERT C. / Their Son / 1881 - 1907 / MELVIN / 1874 - 1921
--------------------	---

EPITAPH OR SCRIPT (CONT):	
---------------------------	--

MILITARY MARKER	(Flag)
-----------------	--------

Marker Plot Type:	Family
-------------------	--------


Marker Description	Pedestal with Obelisk
--------------------	-----------------------

Family Plot ID:	LSRFP15
-----------------	---------

Family Plot Name:	Stafford
-------------------	----------

Associated Markers, IDs:	LSR273, LSR274, LSR275
(for this individual)	

Associated Individuals, IDs:	LSR272a, LSR272c, LSR272d
(other individuals)	



Map / Marker ID:	LSR272
-------------------------	---------------

Individual Plot ID:	LSR272b
---------------------	----------------

GPS (wgs84-18N)	lat: N44° 3' 33.743" long: W75° 36' 28.689
-----------------	--

Cemetery:	Lake School Road, Gormley Road
-----------	--------------------------------

Context:	Contiguous
----------	------------

Plot Placement:	In Rows
-----------------	---------

Grade Slope:	Negative
--------------	----------

Exposure:	Open
-----------	------

Plot Accessories:	Flag
-------------------	------

General Comments:	-
-------------------	---

Additional Information:	
-------------------------	--

References:	
-------------	--

CEMETERY INTEREST FORM

Marker ID: LSR272

(PAGE 2 OF 2)



Kate	M
Stafford	

PUBLIC WORKS
ENVIRONMENTAL DIVISION
FORT DRUM, NEW YORK





CEMETERY INTEREST FORM

(PAGE 1 OF 2)

PUBLIC WORKS, ENVIRONMENTAL DIVISION
FORT DRUM, NEW YORK

FIRST NAME:	Adelbert
MIDDLE NAME:	C
LAST NAME:	Stafford
MAIDEN NAME:	

BIRTH DATE:

DEATH DATE:

DAY:	<input type="text"/>	DAY:	<input type="text"/>
MONTH:	<input type="text"/>	MONTH:	<input type="text"/>
YEAR:	1881	YEAR:	1907

AGE:

YEARS:	26	MONTHS:	<input type="text"/>	DAYS:	<input type="text"/>
--------	----	---------	----------------------	-------	----------------------

GENDER:	M
---------	----------

EPITAPH OR SCRIPT:	COLLINS A. / 1827 - 1901 / KATE M. / His wife / 1842 - 1915 / STAFFORD / (SE face) ADELBERT C. / Their Son / 1881 - 1907 / MELVIN / 1874 - 1921
--------------------	---

EPITAPH OR SCRIPT (CONT):	
---------------------------	--

MILITARY MARKER	(Flag)
-----------------	--------

Marker Plot Type:	Family
-------------------	--------

Marker Description	Pedestal with Obelisk
--------------------	-----------------------

Family Plot ID:	LSRFP15
-----------------	---------

Family Plot Name:	Stafford
-------------------	----------

Associated Markers, IDs:	LSR273, LSR274, LSR275
(for this individual)	

Associated Individuals, IDs:	LSR272a, LSR272b, LSR272d
(other individuals)	



Map / Marker ID:	LSR272
------------------	---------------

Individual Plot ID:	LSR272c
---------------------	----------------

GPS (wgs84-18N)	lat: N44° 3' 33.743" long: W75° 36' 28.689
-----------------	--

Cemetery:	Lake School Road, Gormley Road
-----------	--------------------------------

Context:	Contiguous
----------	------------

Plot Placement:	In Rows
-----------------	---------

Grade Slope:	Negative
--------------	----------

Exposure:	Open
-----------	------

Plot Accessories:	Flag
-------------------	------

General Comments:	-
-------------------	---

Additional Information:	
-------------------------	--

References:	
-------------	--

CEMETERY INTEREST FORM



Marker ID: LSR272

(PAGE 2 OF 2)



Adelbert	C
Stafford	

PUBLIC WORKS
ENVIRONMENTAL DIVISION
FORT DRUM, NEW YORK





CEMETERY INTEREST FORM

(PAGE 1 OF 2)

PUBLIC WORKS, ENVIRONMENTAL DIVISION
FORT DRUM, NEW YORK

FIRST NAME:	Collins
MIDDLE NAME:	A
LAST NAME:	Stafford
MAIDEN NAME:	

BIRTH DATE:

DEATH DATE:

DAY:	<input type="text"/>	DAY:	<input type="text"/>
MONTH:	<input type="text"/>	MONTH:	<input type="text"/>
YEAR:	1827	YEAR:	1901

AGE:

YEARS:	74	MONTHS:	<input type="text"/>	DAYS:	<input type="text"/>
--------	----	---------	----------------------	-------	----------------------

GENDER:	M
---------	---

EPITAPH OR SCRIPT:	COLLINS A. / 1827 - 1901 / KATE M. / His wife / 1842 - 1915 / STAFFORD / (SE face) ADELBERT C. / Their Son / 1881 - 1907 / MELVIN / 1874 - 1921
--------------------	---

EPITAPH OR SCRIPT (CONT):	
---------------------------	--

MILITARY MARKER	Veteran / 1861 - 1865
-----------------	-----------------------

Marker Plot Type:	Family
-------------------	--------

Marker Description	Pedestal with Obelisk
--------------------	-----------------------

Family Plot ID:	LSRFP15
-----------------	---------

Family Plot Name:	Stafford
-------------------	----------

Associated Markers, IDs: (for this individual)	LSR273, LSR274, LSR275
---	------------------------

Associated Individuals, IDs: (other individuals)	LSR272b, LSR272c, LSR272d
---	---------------------------



Map / Marker ID:	LSR272
------------------	---------------

Individual Plot ID:	LSR272a
---------------------	----------------

GPS (wgs84-18N)	lat: N44° 3' 33.743" long: W75° 36' 28.689
-----------------	--

Cemetery:	Lake School Road, Gormley Road
-----------	--------------------------------

Context:	Contiguous
----------	------------

Plot Placement:	In Rows
-----------------	---------

Grade Slope:	Negative
--------------	----------

Exposure:	Open
-----------	------

Plot Accessories:	Flag
-------------------	------

General Comments:	New Veteran Marker placed on 22 May 2012.
-------------------	---

Additional Information:	
-------------------------	--

References:	
-------------	--

CEMETERY INTEREST FORM

Marker ID: LSR272

(PAGE 2 OF 2)



Collins	A
Stafford	

PUBLIC WORKS
ENVIRONMENTAL DIVISION
FORT DRUM, NEW YORK





CEMETERY INTEREST FORM

(PAGE 1 OF 2)

PUBLIC WORKS, ENVIRONMENTAL DIVISION
FORT DRUM, NEW YORK

FIRST NAME:	Melvin
MIDDLE NAME:	
LAST NAME:	Stafford
MAIDEN NAME:	

BIRTH DATE:

DEATH DATE:

DAY:		DAY:	
MONTH:		MONTH:	
YEAR:	1874	YEAR:	1921

AGE:

YEARS:	47	MONTHS:		DAYS:	
--------	----	---------	--	-------	--

GENDER:	M
---------	---

EPITAPH OR SCRIPT:	COLLINS A. / 1827 - 1901 / KATE M. / His wife / 1842 - 1915 / STAFFORD / (SE face) ADELBERT C. / Their Son / 1881 - 1907 / MELVIN / 1874 - 1921
--------------------	---

EPITAPH OR SCRIPT (CONT):	
---------------------------	--

MILITARY MARKER	(Flag)
-----------------	--------

Marker Plot Type:	Family
-------------------	--------

Marker Description	Pedestal with Obelisk
--------------------	-----------------------

Family Plot ID:	LSRFP15
-----------------	---------

Family Plot Name:	Stafford
-------------------	----------

Associated Markers, IDs:	LSR273, LSR274, LSR275
(for this individual)	

Associated Individuals, IDs:	LSR272a, LSR272b, LSR272c
(other individuals)	



Map / Marker ID:	LSR272
------------------	---------------

Individual Plot ID:	LSR272d
---------------------	----------------

GPS (wgs84-18N)	lat: N44° 3' 33.743" long: W75° 36' 28.689
-----------------	--

Cemetery:	Lake School Road, Gormley Road
-----------	--------------------------------

Context:	Contiguous
----------	------------

Plot Placement:	In Rows
-----------------	---------

Grade Slope:	Negative
--------------	----------

Exposure:	Open
-----------	------

Plot Accessories:	Flag
-------------------	------

General Comments:	-
-------------------	---

Additional Information:	
-------------------------	--

References:	
-------------	--

CEMETERY INTEREST FORM

Marker ID: LSR272

(PAGE 2 OF 2)



Melvin

Stafford

PUBLIC WORKS
ENVIRONMENTAL DIVISION
FORT DRUM, NEW YORK





CEMETERY INTEREST FORM

(PAGE 1 OF 2)

PUBLIC WORKS, ENVIRONMENTAL DIVISION
FORT DRUM, NEW YORK

FIRST NAME:

MIDDLE NAME:

LAST NAME: **Stafford**

MAIDEN NAME:

BIRTH DATE: DAY: MONTH: YEAR:

DEATH DATE: DAY: MONTH: YEAR:

AGE: YEARS: MONTHS: DAYS:

GENDER:

EPITAPH OR SCRIPT: **MOTHER**

EPITAPH OR SCRIPT (CONT):

MILITARY MARKER: -

Marker Plot Type: **Single**

Marker Description: **Footstone**

Family Plot ID: **LSRFP15**

Family Plot Name: **Stafford**

Associated Markers, IDs: **LSR272**

(for this individual)

Associated Individuals, IDs:

(other individuals)



Map / Marker ID: **LSR273**

Individual Plot ID: **LSR273**

GPS (wgs84-18N) lat: **N44° 3' 33.787"** long: **W75° 36' 28.604"**

Cemetery: **Lake School Road, Gormley Road**

Context: **Contiguous**

Plot Placement: **In Rows**

Grade Slope: **Negative**

Exposure: **Open**

Plot Accessories: -

General Comments: -

Additional Information:

References:

CEMETERY INTEREST FORM

(PAGE 2 OF 2)

Marker ID: LSR273



Stafford	

PUBLIC WORKS
ENVIRONMENTAL DIVISION
FORT DRUM, NEW YORK





CEMETERY INTEREST FORM

(PAGE 1 OF 2)

PUBLIC WORKS, ENVIRONMENTAL DIVISION
FORT DRUM, NEW YORK

FIRST NAME:

MIDDLE NAME:

LAST NAME: **Stafford**

MAIDEN NAME:

BIRTH DATE: DAY: MONTH: YEAR:

DEATH DATE: DAY: MONTH: YEAR:

AGE: YEARS: MONTHS: DAYS:

GENDER:

EPITAPH OR SCRIPT: FATHER (top) / Co. E. / 20 N.Y. CAV.

EPITAPH OR SCRIPT (CONT):

MILITARY MARKER: -

Marker Plot Type: Single

Marker Description: Footstone

Family Plot ID: LSRFP15

Family Plot Name: Stafford

Associated Markers, IDs: LSR272
(for this individual)

Associated Individuals, IDs: (other individuals)



Map / Marker ID: **LSR274**

Individual Plot ID: **LSR274**

GPS (wgs84-18N) lat: N44° 3' 33.817" long: W75° 36' 28.647

Cemetery: Lake School Road, Gormley Road

Context: Contiguous

Plot Placement: In Rows

Grade Slope: Negative

Exposure: Open

Plot Accessories: -

General Comments: -

Additional Information:

References:

CEMETERY INTEREST FORM

(PAGE 2 OF 2)

Marker ID: LSR274



PUBLIC WORKS
ENVIRONMENTAL DIVISION
FORT DRUM, NEW YORK

Stafford	





CEMETERY INTEREST FORM

(PAGE 1 OF 2)

PUBLIC WORKS, ENVIRONMENTAL DIVISION
FORT DRUM, NEW YORK

FIRST NAME:	<input type="text"/>
MIDDLE NAME:	<input type="text"/>
LAST NAME:	Stafford
MAIDEN NAME:	<input type="text"/>

<i>BIRTH DATE:</i>		<i>DEATH DATE:</i>	
DAY:	<input type="text"/>	DAY:	<input type="text"/>
MONTH:	<input type="text"/>	MONTH:	<input type="text"/>
YEAR:	<input type="text"/>	YEAR:	<input type="text"/>

<i>AGE:</i>					
YEARS:	<input type="text"/>	MONTHS:	<input type="text"/>	DAYS:	<input type="text"/>

GENDER:	<input type="text"/>
---------	----------------------

EPITAPH OR SCRIPT:	... (Illegible) ...
--------------------	---------------------

EPITAPH OR SCRIPT (CONT):	<input type="text"/>
---------------------------	----------------------

MILITARY MARKER	-
-----------------	---

Marker Plot Type:	Single
-------------------	--------

Marker Description	Footstone
--------------------	-----------

Family Plot ID:	LSRFP15
-----------------	---------

Family Plot Name:	Stafford
-------------------	----------

Associated Markers, IDs:	LSR273
(for this individual)	

Associated Individuals, IDs:	
(other individuals)	



Map / Marker ID:	LSR275
------------------	---------------

Individual Plot ID:	LSR275
---------------------	---------------

GPS (wgs84-18N)	lat: N44° 3' 33.842" long: W75° 36' 28.683
-----------------	--

Cemetery:	Lake School Road, Gormley Road
-----------	--------------------------------

Context:	Contiguous
----------	------------

Plot Placement:	In Rows
-----------------	---------

Grade Slope:	Negative
--------------	----------

Exposure:	Open
-----------	------

Plot Accessories:	-
-------------------	---

General Comments:	-
-------------------	---

Additional Information:	<input type="text"/>
-------------------------	----------------------

References:	<input type="text"/>
-------------	----------------------

CEMETERY INTEREST FORM

Marker ID: LSR275

(PAGE 2 OF 2)



Stafford	

PUBLIC WORKS
ENVIRONMENTAL DIVISION
FORT DRUM, NEW YORK





CEMETERY INTEREST FORM

(PAGE 1 OF 2)

PUBLIC WORKS, ENVIRONMENTAL DIVISION
FORT DRUM, NEW YORK

FIRST NAME:	Eugene
MIDDLE NAME:	O
LAST NAME:	Stafford
MAIDEN NAME:	

BIRTH DATE:

DEATH DATE:

DAY:	<input type="text"/>	DAY:	<input type="text"/>
MONTH:	<input type="text"/>	MONTH:	<input type="text"/>
YEAR:	<input type="text"/>	YEAR:	<input type="text"/>

AGE:

YEARS:	<input type="text"/>	MONTHS:	<input type="text"/>	DAYS:	<input type="text"/>
--------	----------------------	---------	----------------------	-------	----------------------

GENDER:	M
---------	----------

EPITAPH OR SCRIPT:	EUGENE O. / MOSHER / (blank) / MINNIE. / HIS WIFE / DIED APR. 22. 1897 / AE 33 YRS. / GRACE / THEIR DAUT. / DIED FEB. 17. 1896 / AE. 7 mo. / MOSHER
--------------------	--

EPITAPH OR SCRIPT (CONT):

MILITARY MARKER	-
-----------------	----------

Marker Plot Type:	Family
-------------------	---------------

Marker Description	Pedestal with Obelisk
--------------------	------------------------------

Family Plot ID:	LSRFP16
-----------------	----------------

Family Plot Name:	Stafford
-------------------	-----------------

Associated Markers, IDs:	LSR277, LSR278
(for this individual)	

Associated Individuals, IDs:	LSR276b, LSR276c
(other individuals)	



Map / Marker ID:	LSR276
------------------	---------------

Individual Plot ID:	LSR276a
---------------------	----------------

GPS (wgs84-18N)	lat: N44° 3' 33.850" long: W75° 36' 28.822
-----------------	--

Cemetery:	Lake School Road, Gormley Road
-----------	---------------------------------------

Context:	Contiguous
----------	-------------------

Plot Placement:	In Rows
-----------------	----------------

Grade Slope:	Negative
--------------	-----------------

Exposure:	Open
-----------	-------------

Plot Accessories:	-
-------------------	----------

General Comments:	-
-------------------	----------

Additional Information:	
-------------------------	--

References:	
-------------	--

CEMETERY INTEREST FORM

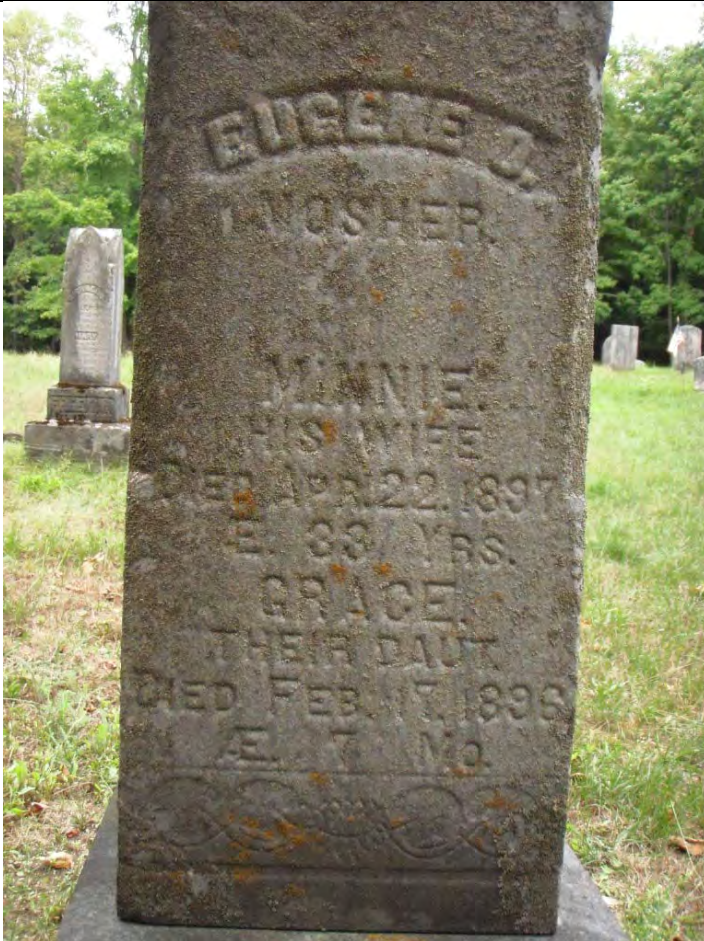
Marker ID: LSR276

(PAGE 2 OF 2)



Eugene	0
Stafford	

PUBLIC WORKS
ENVIRONMENTAL DIVISION
FORT DRUM, NEW YORK





CEMETERY INTEREST FORM

(PAGE 1 OF 2)

PUBLIC WORKS, ENVIRONMENTAL DIVISION
FORT DRUM, NEW YORK

FIRST NAME:	Minnie
MIDDLE NAME:	
LAST NAME:	Stafford
MAIDEN NAME:	

<i>BIRTH DATE:</i>		<i>DEATH DATE:</i>	
DAY:		DAY:	22
MONTH:		MONTH:	April
YEAR:		YEAR:	1897

<i>AGE:</i>			
YEARS:	33	MONTHS:	
		DAYS:	

GENDER:	F
---------	---

EPITAPH OR SCRIPT:	EUGENE O. / MOSHER / (blank) / MINNIE. / HIS WIFE / DIED APR. 22. 1897 / AE 33 YRS. / GRACE / THEIR DAUT. / DIED FEB. 17. 1896 / AE. 7 mo. / MOSHER
--------------------	---

EPITAPH OR SCRIPT (CONT):	
MILITARY MARKER	-

Marker Plot Type:	Family
-------------------	--------

Marker Description	Pedestal with Obelisk
--------------------	-----------------------

Family Plot ID:	LSRFP16
-----------------	---------

Family Plot Name:	Stafford
-------------------	----------

Associated Markers, IDs:	LSR277, LSR278
(for this individual)	

Associated Individuals, IDs:	LSR276a, LSR276c
(other individuals)	



Map / Marker ID:	LSR276
------------------	---------------

Individual Plot ID:	LSR276b
---------------------	----------------

GPS (wgs84-18N)	lat: N44° 3' 33.850" long: W75° 36' 28.822
-----------------	--

Cemetery:	Lake School Road, Gormley Road
-----------	--------------------------------

Context:	Contiguous
----------	------------

Plot Placement:	In Rows
-----------------	---------

Grade Slope:	Negative
--------------	----------

Exposure:	Open
-----------	------

Plot Accessories:	-
-------------------	---

General Comments:	-
-------------------	---

Additional Information:	
-------------------------	--

References:	
-------------	--

CEMETERY INTEREST FORM

Marker ID: LSR276

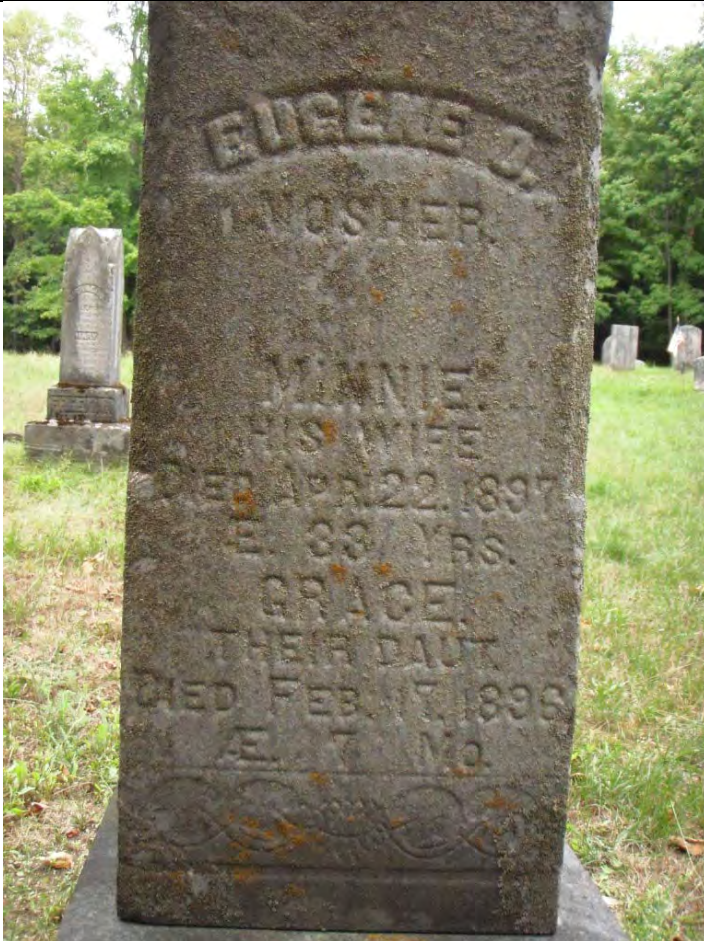
(PAGE 2 OF 2)



Minnie

Stafford

PUBLIC WORKS
ENVIRONMENTAL DIVISION
FORT DRUM, NEW YORK





CEMETERY INTEREST FORM

(PAGE 1 OF 2)

PUBLIC WORKS, ENVIRONMENTAL DIVISION
FORT DRUM, NEW YORK

FIRST NAME:	Grace
MIDDLE NAME:	
LAST NAME:	Stafford
MAIDEN NAME:	

BIRTH DATE:

DEATH DATE:

DAY:		DAY:	17
MONTH:		MONTH:	February
YEAR:		YEAR:	1896

AGE:

YEARS:	0	MONTHS:	7	DAYS:	
--------	---	---------	---	-------	--

GENDER:	F
---------	---

EPITAPH OR SCRIPT:	EUGENE O. / MOSHER / (blank) / MINNIE. / HIS WIFE / DIED APR. 22. 1897 / AE 33 YRS. / GRACE / THEIR DAUT. / DIED FEB. 17. 1896 / AE. 7 mo. / MOSHER
--------------------	---

EPITAPH OR SCRIPT (CONT):

MILITARY MARKER	-
-----------------	---

Marker Plot Type:	Family
-------------------	--------

Marker Description	Pedestal with Obelisk
--------------------	-----------------------

Family Plot ID:	LSRFP16
-----------------	---------

Family Plot Name:	Stafford
-------------------	----------

Associated Markers, IDs:	LSR277, LSR278
(for this individual)	

Associated Individuals, IDs:	LSR276a, LSR276b
(other individuals)	



Map / Marker ID:	LSR276
------------------	---------------

Individual Plot ID:	LSR276c
---------------------	----------------

GPS (wgs84-18N)	lat: N44° 3' 33.850" long: W75° 36' 28.822
-----------------	--

Cemetery:	Lake School Road, Gormley Road
-----------	--------------------------------

Context:	Contiguous
----------	------------

Plot Placement:	In Rows
-----------------	---------

Grade Slope:	Negative
--------------	----------

Exposure:	Open
-----------	------

Plot Accessories:	-
-------------------	---

General Comments:	-
-------------------	---

Additional Information:	
-------------------------	--

References:	
-------------	--

CEMETERY INTEREST FORM

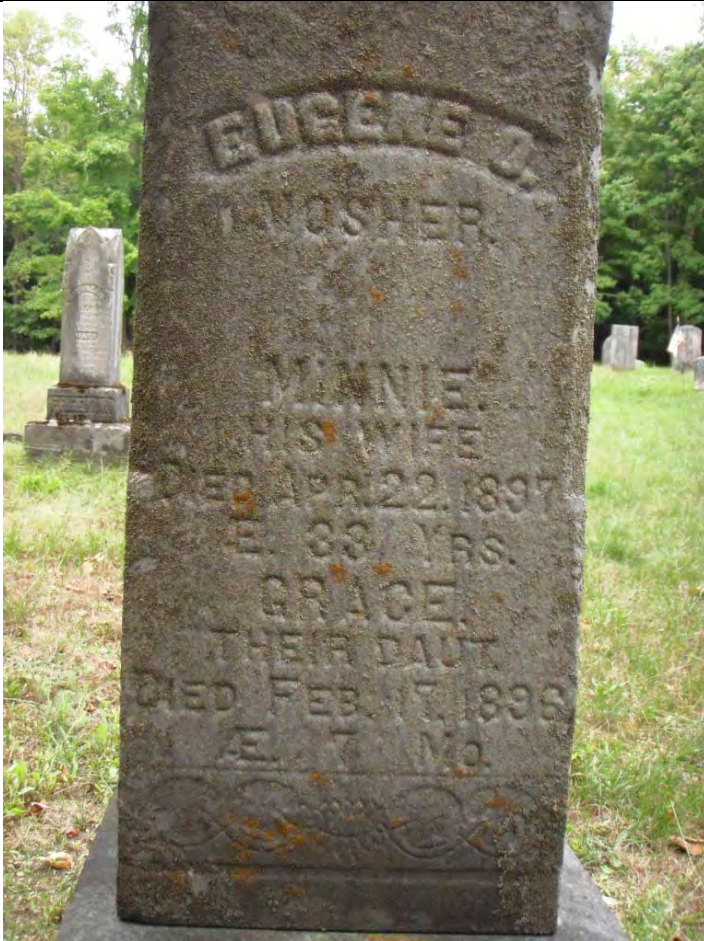
Marker ID: LSR276

(PAGE 2 OF 2)



Grace	
Stafford	

PUBLIC WORKS
ENVIRONMENTAL DIVISION
FORT DRUM, NEW YORK





CEMETERY INTEREST FORM

(PAGE 1 OF 2)

PUBLIC WORKS, ENVIRONMENTAL DIVISION
FORT DRUM, NEW YORK

FIRST NAME:

MIDDLE NAME:

LAST NAME: **Stafford**

MAIDEN NAME:

BIRTH DATE: DAY: MONTH: YEAR:

DEATH DATE: DAY: MONTH: YEAR:

AGE: YEARS: MONTHS: DAYS:

GENDER:

EPITAPH OR SCRIPT: **MOTHER**

EPITAPH OR SCRIPT (CONT):

MILITARY MARKER: -

Marker Plot Type: **Single**

Marker Description: **Footstone**

Family Plot ID: **LSRFP16**

Family Plot Name: **Stafford**

Associated Markers, IDs: **LSR276**

(for this individual)

Associated Individuals, IDs:

(other individuals)



Map / Marker ID: **LSR277**

Individual Plot ID: **LSR277**

GPS (wgs84-18N) lat: **N44° 3' 33.877"** long: **W75° 36' 28.828**

Cemetery: **Lake School Road, Gormley Road**

Context: **Contiguous**

Plot Placement: **In Rows**

Grade Slope: **Negative**

Exposure: **Open**

Plot Accessories: -

General Comments: -

Additional Information:

References:

CEMETERY INTEREST FORM

(PAGE 2 OF 2)

Marker ID: LSR277



Stafford	

PUBLIC WORKS
ENVIRONMENTAL DIVISION
FORT DRUM, NEW YORK

Empty rectangular area for notes or additional information.



Large empty rectangular area for detailed notes or observations.

Large empty rectangular area for detailed notes or observations.

Large empty rectangular area for detailed notes or observations.



CEMETERY INTEREST FORM

(PAGE 1 OF 2)

PUBLIC WORKS, ENVIRONMENTAL DIVISION
FORT DRUM, NEW YORK

FIRST NAME:

MIDDLE NAME:

LAST NAME: **Stafford**

MAIDEN NAME:

BIRTH DATE: DAY: MONTH: YEAR:

DEATH DATE: DAY: MONTH: YEAR:

AGE: YEARS: MONTHS: DAYS:

GENDER:

EPITAPH OR SCRIPT: **GRACE**

EPITAPH OR SCRIPT (CONT):

MILITARY MARKER: -

Marker Plot Type: **Single**

Marker Description: **Footstone**

Family Plot ID: **LSRFP16**

Family Plot Name: **Stafford**

Associated Markers, IDs: **LSR276**
(for this individual)

Associated Individuals, IDs:
(other individuals)



Map / Marker ID: **LSR278**

Individual Plot ID: **LSR278**

GPS (wgs84-18N) lat: **N44° 3' 33.898"** long: **W75° 36' 28.855**

Cemetery: **Lake School Road, Gormley Road**

Context: **Contiguous**

Plot Placement: **In Rows**

Grade Slope: **Negative**

Exposure: **Open**

Plot Accessories: -

General Comments: -

Additional Information:

References:

CEMETERY INTEREST FORM

(PAGE 2 OF 2)

Marker ID: LSR278



Stafford	

PUBLIC WORKS
ENVIRONMENTAL DIVISION
FORT DRUM, NEW YORK

--



--

--

--



CEMETERY INTEREST FORM

(PAGE 1 OF 2)

PUBLIC WORKS, ENVIRONMENTAL DIVISION
FORT DRUM, NEW YORK

FIRST NAME:	Henry
MIDDLE NAME:	
LAST NAME:	Evans
MAIDEN NAME:	

BIRTH DATE:		DEATH DATE:	
DAY:		DAY:	22
MONTH:		MONTH:	April
YEAR:		YEAR:	1902

AGE:			
YEARS:	74	MONTHS:	
		DAYS:	

GENDER:	M
---------	---

EPITAPH OR SCRIPT:	HENRY EVANS / DIED / APR. 22, 1902, / AE. 74 Y'S.
--------------------	---

EPITAPH OR SCRIPT (CONT):	
MILITARY MARKER	-

Marker Plot Type:	Single
-------------------	--------

Marker Description	Headstone
--------------------	-----------

Family Plot ID:	-
-----------------	---

Family Plot Name:	
-------------------	--

Associated Markers, IDs:	-
(for this individual)	

Associated Individuals, IDs:	
(other individuals)	



Map / Marker ID:	LSR279
------------------	---------------

Individual Plot ID:	LSR279
---------------------	---------------

GPS (wgs84-18N)	lat: N44° 3' 33.706" long: W75° 36' 28.809"
-----------------	---

Cemetery:	Lake School Road, Gormley Road
-----------	--------------------------------

Context:	Isolated
----------	----------

Plot Placement:	In Rows
-----------------	---------

Grade Slope:	Negative
--------------	----------

Exposure:	Open
-----------	------

Plot Accessories:	-
-------------------	---

General Comments:	-
-------------------	---

Additional Information:	
-------------------------	--

References:	
-------------	--

CEMETERY INTEREST FORM

(PAGE 2 OF 2)

Marker ID: LSR279



Henry	
Evans	

PUBLIC WORKS
ENVIRONMENTAL DIVISION
FORT DRUM, NEW YORK

