



CEMETERY INTEREST FORM

(PAGE 1 OF 2)

PUBLIC WORKS, ENVIRONMENTAL DIVISION
FORT DRUM, NEW YORK

FIRST NAME:	Aron
MIDDLE NAME:	F
LAST NAME:	Freeman
MAIDEN NAME:	

<i>BIRTH DATE:</i>		<i>DEATH DATE:</i>	
DAY:	<input type="text"/>	DAY:	<input type="text"/>
MONTH:	<input type="text"/>	MONTH:	<input type="text"/>
YEAR:	1800	YEAR:	1866

<i>AGE:</i>			
YEARS:	66	MONTHS:	<input type="text"/>
		DAYS:	<input type="text"/>

GENDER:	M
---------	----------

EPITAPH OR SCRIPT:	ARON F. / FREEMAN / 1800 (masonic symbol) 1866
--------------------	---

EPITAPH OR SCRIPT (CONT):	
---------------------------	--

MILITARY MARKER	1861-5
-----------------	--------

Marker Plot Type:	Single
-------------------	--------

Marker Description	Headstone
--------------------	-----------

Family Plot ID:	-
-----------------	---

Family Plot Name:	
-------------------	--

Associated Markers, IDs: (for this individual)	-
---	---

Associated Individuals, IDs: (other individuals)	-
---	---



Map / Marker ID:	GAT001
-------------------------	---------------

Individual Plot ID:	GAT001
---------------------	---------------

GPS (wgs84-18N)	lat: N44° 5' 31.601" long: W75° 41' 45.775
-----------------	--

Cemetery:	Gates, Plank Road
-----------	-------------------

Context:	Contiguous
----------	------------

Plot Placement:	In Rows
-----------------	---------

Grade Slope:	None
--------------	------

Exposure:	Tree Overhang and Encroaching Vegetation
-----------	--

Plot Accessories:	Flag
-------------------	------

General Comments:	New Military Marker placed on 17 May 2012.
-------------------	--

Additional Information:	
-------------------------	--

References:	
-------------	--

CEMETERY INTEREST FORM

Marker ID: GAT001

(PAGE 2 OF 2)



Aron	F
Freeman	

PUBLIC WORKS
ENVIRONMENTAL DIVISION
FORT DRUM, NEW YORK





CEMETERY INTEREST FORM

(PAGE 1 OF 2)

PUBLIC WORKS, ENVIRONMENTAL DIVISION
FORT DRUM, NEW YORK

FIRST NAME:	Martha
MIDDLE NAME:	
LAST NAME:	Cornwall
MAIDEN NAME:	Taylor

<i>BIRTH DATE:</i>		<i>DEATH DATE:</i>	
DAY:	<input type="text"/>	DAY:	<input type="text"/>
MONTH:	<input type="text"/>	MONTH:	<input type="text"/>
YEAR:	1857	YEAR:	1883

<i>AGE:</i>			
YEARS:	26	MONTHS:	<input type="text"/>
		DAYS:	<input type="text"/>

GENDER:	F
---------	---

EPITAPH OR SCRIPT:	MARTHA CORNWALL / daughter of Henry Taylor / 1857 - 1883
--------------------	--

EPITAPH OR SCRIPT (CONT):

MILITARY MARKER

-

Marker Plot Type:

Single

Marker Description

Headstone

Family Plot ID:

-

Family Plot Name:

-

Associated Markers, IDs:

-

(for this individual)

Associated Individuals, IDs:

-

(other individuals)



Map / Marker ID:	GAT002
------------------	---------------

Individual Plot ID:	GAT002
---------------------	---------------

GPS (wgs84-18N)	lat: N44° 5' 31.583" long: W75° 41' 45.791
-----------------	--

Cemetery:	Gates, Plank Road
-----------	-------------------

Context:	Contiguous
----------	------------

Plot Placement:	In Rows
-----------------	---------

Grade Slope:	None
--------------	------

Exposure:	Tree Overhang
-----------	---------------

Plot Accessories:	-
-------------------	---

General Comments:	-
-------------------	---

Additional Information:

References:

CEMETERY INTEREST FORM

Marker ID: GAT002

(PAGE 2 OF 2)



Martha

Cornwall

Taylor

PUBLIC WORKS
ENVIRONMENTAL DIVISION
FORT DRUM, NEW YORK





CEMETERY INTEREST FORM

(PAGE 1 OF 2)

PUBLIC WORKS, ENVIRONMENTAL DIVISION
FORT DRUM, NEW YORK

FIRST NAME:	Henry
MIDDLE NAME:	
LAST NAME:	Taylor
MAIDEN NAME:	

<i>BIRTH DATE:</i>		<i>DEATH DATE:</i>	
DAY:		DAY:	
MONTH:		MONTH:	
YEAR:	1817	YEAR:	1886

<i>AGE:</i>			
YEARS:	69	MONTHS:	
		DAYS:	

GENDER:	M
---------	---

EPITAPH OR SCRIPT:	HENRY TAYLOR / 1817 - 1886
--------------------	----------------------------

EPITAPH OR SCRIPT (CONT):	
---------------------------	--

MILITARY MARKER	-
-----------------	---

Marker Plot Type:	Single
-------------------	--------

Marker Description	Headstone
--------------------	-----------

Family Plot ID:	-
-----------------	---

Family Plot Name:	
-------------------	--

Associated Markers, IDs:	-
(for this individual)	

Associated Individuals, IDs:	-
(other individuals)	



Map / Marker ID:	GAT003
------------------	--------

Individual Plot ID:	GAT003
---------------------	--------

GPS (wgs84-18N)	lat: N44° 5' 31.560" long: W75° 41' 45.810"
-----------------	---

Cemetery:	Gates, Plank Road
-----------	-------------------

Context:	Contiguous
----------	------------

Plot Placement:	In Rows
-----------------	---------

Grade Slope:	None
--------------	------

Exposure:	Tree Overhang
-----------	---------------

Plot Accessories:	-
-------------------	---

General Comments:	-
-------------------	---

Additional Information:	
-------------------------	--

References:	
-------------	--

CEMETERY INTEREST FORM


(PAGE 2 OF 2)

Marker ID: GAT003



Henry

Taylor





CEMETERY INTEREST FORM

(PAGE 1 OF 2)

PUBLIC WORKS, ENVIRONMENTAL DIVISION
FORT DRUM, NEW YORK

FIRST NAME:	Roxsana
MIDDLE NAME:	
LAST NAME:	Taylor
MAIDEN NAME:	

<i>BIRTH DATE:</i>		<i>DEATH DATE:</i>	
DAY:	<input type="text"/>	DAY:	<input type="text"/>
MONTH:	<input type="text"/>	MONTH:	<input type="text"/>
YEAR:	1823	YEAR:	1902

<i>AGE:</i>			
YEARS:	79	MONTHS:	<input type="text"/>
		DAYS:	<input type="text"/>

GENDER:	F
---------	---

EPITAPH OR SCRIPT:	ROXSANA / TAYLOR / 1823 - 1902
--------------------	--------------------------------

EPITAPH OR SCRIPT (CONT):	
---------------------------	--

MILITARY MARKER	-
-----------------	---

Marker Plot Type:	Single
-------------------	--------

Marker Description	Headstone
--------------------	-----------

Family Plot ID:	-
-----------------	---

Family Plot Name:	
-------------------	--

Associated Markers, IDs: (for this individual)	GAT005
---	--------

Associated Individuals, IDs: (other individuals)	-
---	---



Map / Marker ID:	GAT004
-------------------------	---------------

Individual Plot ID:	GAT004
---------------------	---------------

GPS (wgs84-18N)	lat: N44° 5' 31.532" long: W75° 41' 45.836
-----------------	--

Cemetery:	Gates, Plank Road
-----------	-------------------

Context:	Contiguous
----------	------------

Plot Placement:	In Rows
-----------------	---------

Grade Slope:	None
--------------	------

Exposure:	Tree Overhang
-----------	---------------

Plot Accessories:	-
-------------------	---

General Comments:	May be associated with GAT005 due to location.
-------------------	--

Additional Information:	
-------------------------	--

References:	
-------------	--

CEMETERY INTEREST FORM

Marker ID: GAT004

(PAGE 2 OF 2)



Roxsana

Taylor

PUBLIC WORKS
ENVIRONMENTAL DIVISION
FORT DRUM, NEW YORK





CEMETERY INTEREST FORM

(PAGE 1 OF 2)

PUBLIC WORKS, ENVIRONMENTAL DIVISION
FORT DRUM, NEW YORK

FIRST NAME:

MIDDLE NAME:

LAST NAME: **Taylor**

MAIDEN NAME:

BIRTH DATE:

DEATH DATE:

DAY:

DAY:

MONTH:

MONTH:

YEAR:

YEAR:

AGE:

YEARS: MONTHS: DAYS:

GENDER:

EPITAPH OR SCRIPT: (None)

EPITAPH OR SCRIPT (CONT):

MILITARY MARKER: -

Marker Plot Type: Single

Marker Description: Footstone

Family Plot ID: -

Family Plot Name:

Associated Markers, IDs: GAT004
(for this individual)

Associated Individuals, IDs: -
(other individuals)



Map / Marker ID: **GAT005**

Individual Plot ID: **GAT005**

GPS (wgs84-18N) lat: N44° 5' 31.530" long: W75° 41' 45.837

Cemetery: Gates, Plank Road

Context: Contiguous

Plot Placement: In Rows

Grade Slope: None

Exposure: Tree Overhang

Plot Accessories: -

General Comments: May be associated with Roxsana Taylor (GAT004) due to location.

Additional Information:

References:

CEMETERY INTEREST FORM

(PAGE 2 OF 2)

Marker ID: GAT005



Taylor	

PUBLIC WORKS
ENVIRONMENTAL DIVISION
FORT DRUM, NEW YORK





CEMETERY INTEREST FORM

(PAGE 1 OF 2)

PUBLIC WORKS, ENVIRONMENTAL DIVISION
FORT DRUM, NEW YORK

FIRST NAME:	William
MIDDLE NAME:	
LAST NAME:	Anderson
MAIDEN NAME:	

BIRTH DATE:

DEATH DATE:

DAY:		DAY:	
MONTH:		MONTH:	
YEAR:	1824	YEAR:	1914

AGE:

YEARS:	90	MONTHS:		DAYS:	
--------	----	---------	--	-------	--

GENDER:	M
---------	---

EPITAPH OR SCRIPT:	WILLIAM / ANDERSON / Co. F. 26th, U.S. / Colored Vol. / 1824 - 1914 / ELIZABETH / HIS WIFE / 1842 - 1900
--------------------	--

EPITAPH OR SCRIPT (CONT):

EPITAPH OR SCRIPT (CONT):	
---------------------------	--

MILITARY MARKER	1861-5
-----------------	--------

Marker Plot Type:	Double
-------------------	--------

Marker Description	Headstone
--------------------	-----------

Family Plot ID:	-
-----------------	---

Family Plot Name:	
-------------------	--

Associated Markers, IDs: (for this individual)	-
---	---

Associated Individuals, IDs: (other individuals)	GAT006b
---	---------



Map / Marker ID:	GAT006
-------------------------	---------------

Individual Plot ID:	GAT006a
---------------------	----------------

GPS (wgs84-18N)	lat: N44° 5' 31.920" long: W75° 41' 46.553
-----------------	--

Cemetery:	Gates, Plank Road
-----------	-------------------

Context:	Isolated
----------	----------

Plot Placement:	Random
-----------------	--------

Grade Slope:	Negative
--------------	----------

Exposure:	Tree Overhang and Encroaching Vegetation
-----------	--

Plot Accessories:	Flag
-------------------	------

General Comments:	New Military Marker placed on 17 May 2012.
-------------------	--

Additional Information:	Civil War "U.S. Colored Troops." Served under Col. William B. Guernsey under the Department of the South (Union Army) in South Carolina. The 26th was very active on John and James Islands, Honey Hill, Beufort, and Others.
-------------------------	---

References:	http://www.correctionhistory.org/html/chronicl/nycdoc/html/usct01.html ; "Honoring New York's Forgotten Soldiers: African Americans of the Civil War" 1998, "Voices from the Front Line" Harry Bradshaw Mathews, Hartwick College, Oneota, New York, 1998
-------------	--

CEMETERY INTEREST FORM


Marker ID: GAT006

(PAGE 2 OF 2)



William	
Anderson	

PUBLIC WORKS
ENVIRONMENTAL DIVISION
FORT DRUM, NEW YORK





CEMETERY INTEREST FORM

(PAGE 1 OF 2)

PUBLIC WORKS, ENVIRONMENTAL DIVISION
FORT DRUM, NEW YORK

FIRST NAME:	Elisabeth
MIDDLE NAME:	
LAST NAME:	Anderson
MAIDEN NAME:	

BIRTH DATE:

DEATH DATE:

DAY:		DAY:	
MONTH:		MONTH:	
YEAR:	1842	YEAR:	1900

AGE:

YEARS:	58	MONTHS:		DAYS:	
--------	----	---------	--	-------	--

GENDER:	F
---------	---

EPITAPH OR SCRIPT:	WILLIAM / ANDERSON / Co. F. 26th, U.S. / Colored Vol. / 1824 - 1914 / ELIZABETH / HIS WIFE / 1842 - 1900
--------------------	---

EPITAPH OR
SCRIPT (CONT):

EPITAPH OR SCRIPT (CONT):	
---------------------------	--

MILITARY MARKER	(Flag)
-----------------	--------

Marker Plot Type:	Double
-------------------	--------

Marker Description	Headstone
--------------------	-----------

Family Plot ID:	-
-----------------	---

Family Plot Name:	
-------------------	--

Associated Markers, IDs:	-
--------------------------	---

(for this individual)

Associated Individuals, IDs:	GAT006a
------------------------------	---------

(other individuals)



Map / Marker ID:	GAT006
-------------------------	---------------

Individual Plot ID:	GAT006b
---------------------	----------------

GPS (wgs84-18N)	lat: N44° 5' 31.920" long: W75° 41' 46.553
-----------------	--

Cemetery:	Gates, Plank Road
-----------	-------------------

Context:	Isolated
----------	----------

Plot Placement:	Random
-----------------	--------

Grade Slope:	Negative
--------------	----------

Exposure:	Tree Overhang and Encroaching Vegetation
-----------	--

Plot Accessories:	Flag
-------------------	------

General Comments:	-
-------------------	---

Additional Information:	
-------------------------	--

References:	
-------------	--

CEMETERY INTEREST FORM

Marker ID: GAT006


(PAGE 2 OF 2)



Elisabeth

Anderson

PUBLIC WORKS
ENVIRONMENTAL DIVISION
FORT DRUM, NEW YORK





CEMETERY INTEREST FORM

(PAGE 1 OF 2)

PUBLIC WORKS, ENVIRONMENTAL DIVISION
FORT DRUM, NEW YORK

FIRST NAME: **(Unknown)**

MIDDLE NAME:

LAST NAME: **(Unknown)**

MAIDEN NAME:

BIRTH DATE: DAY: MONTH: YEAR: **DEATH DATE:** DAY: MONTH: YEAR:

AGE: YEARS: MONTHS: DAYS:

GENDER:

EPITAPH OR SCRIPT: (none / illegible)

EPITAPH OR SCRIPT (CONT):

MILITARY MARKER: -

Marker Plot Type: Single

Marker Description: (Unknown)

Family Plot ID: -

Family Plot Name:

Associated Markers, IDs:

(for this individual)

Associated Individuals, IDs:

(other individuals)



Map / Marker ID: GAT007

Individual Plot ID: GAT007

GPS (wgs84-18N) lat: N44° 5' 31.533" long: W75° 41' 46.278

Cemetery: Gates, Plank Road

Context: Isolated

Plot Placement: Random

Grade Slope: Negative

Exposure: Tree Overhang

Plot Accessories: -

General Comments: -

Additional Information:

References:

CEMETERY INTEREST FORM

Marker ID: GAT007

(PAGE 2 OF 2)



(Unknown)

(Unknown)





CEMETERY INTEREST FORM

(PAGE 1 OF 2)

PUBLIC WORKS, ENVIRONMENTAL DIVISION
FORT DRUM, NEW YORK

FIRST NAME:	(Unknown)
MIDDLE NAME:	
LAST NAME:	(Unknown)
MAIDEN NAME:	

<i>BIRTH DATE:</i>		<i>DEATH DATE:</i>	
DAY:		DAY:	
MONTH:		MONTH:	
YEAR:		YEAR:	

<i>AGE:</i>					
YEARS:		MONTHS:		DAYS:	

GENDER:	
---------	--

EPITAPH OR SCRIPT:	(none / illegible)
--------------------	--------------------

EPITAPH OR SCRIPT (CONT):	
---------------------------	--

MILITARY MARKER	-
-----------------	---

Marker Plot Type:	Single
-------------------	--------

Marker Description	(Unknown)
--------------------	-----------

Family Plot ID:	-
-----------------	---

Family Plot Name:	
-------------------	--

Associated Markers, IDs:	-
(for this individual)	

Associated Individuals, IDs:	-
(other individuals)	



Map / Marker ID:	GAT008
------------------	--------

Individual Plot ID:	GAT008
---------------------	--------

GPS (wgs84-18N)	lat: N44° 5' 31.481" long: W75° 41' 46.267
-----------------	--

Cemetery:	Gates, Plank Road
-----------	-------------------

Context:	Isolated
----------	----------

Plot Placement:	Random
-----------------	--------

Grade Slope:	Negative
--------------	----------

Exposure:	Tree Overhang
-----------	---------------

Plot Accessories:	-
-------------------	---

General Comments:	-
-------------------	---

Additional Information:	
-------------------------	--

References:	
-------------	--

CEMETERY INTEREST FORM

Marker ID: GAT008

(PAGE 2 OF 2)



(Unknown)	
(Unknown)	

PUBLIC WORKS
ENVIRONMENTAL DIVISION
FORT DRUM, NEW YORK





CEMETERY INTEREST FORM

(PAGE 1 OF 2)

PUBLIC WORKS, ENVIRONMENTAL DIVISION
FORT DRUM, NEW YORK

FIRST NAME:	Sanford
MIDDLE NAME:	J
LAST NAME:	Casler
MAIDEN NAME:	

BIRTH DATE:		DEATH DATE:	
DAY:		DAY:	
MONTH:		MONTH:	
YEAR:	1859	YEAR:	1920

AGE:		
YEARS:	61	DAYS:
MONTHS:		

GENDER:	M
---------	----------

EPITAPH OR SCRIPT:	CASLER / SANFORD J. CASLER / 1859 -1920 / ANNA E. SWEET / HIS WIFE / 1864 (blank)
--------------------	---

EPITAPH OR SCRIPT (CONT):	
---------------------------	--

MILITARY MARKER	-
-----------------	---

Marker Plot Type:	Double
-------------------	--------

Marker Description	Headstone
--------------------	-----------

Family Plot ID:	GATFP01
-----------------	---------

Family Plot Name:	Casler
-------------------	--------

Associated Markers, IDs:	GAT010, GAT011
(for this individual)	

Associated Individuals, IDs:	GAT009b,
(other individuals)	



Map / Marker ID:	GAT009
-------------------------	---------------

Individual Plot ID:	GAT009a
---------------------	----------------

GPS (wgs84-18N)	lat: N44° 5' 31.329" long: W75° 41' 46.354
-----------------	--

Cemetery:	Gates, Plank Road
-----------	-------------------

Context:	Isolated
----------	----------

Plot Placement:	In Rows
-----------------	---------

Grade Slope:	Positive
--------------	----------

Exposure:	Tree Overhang
-----------	---------------

Plot Accessories:	-
-------------------	---

General Comments:	Relocation due to tree growth
-------------------	-------------------------------

Additional Information:	
-------------------------	--

References:	
-------------	--

CEMETERY INTEREST FORM

Marker ID: GAT009

(PAGE 2 OF 2)



Sanford	J
Casler	

PUBLIC WORKS
ENVIRONMENTAL DIVISION
FORT DRUM, NEW YORK





CEMETERY INTEREST FORM

(PAGE 1 OF 2)

PUBLIC WORKS, ENVIRONMENTAL DIVISION
FORT DRUM, NEW YORK

FIRST NAME:	Anna
MIDDLE NAME:	E
LAST NAME:	Sweet
MAIDEN NAME:	

BIRTH DATE:

DEATH DATE:

DAY:	<input type="text"/>	DAY:	<input type="text"/>
MONTH:	<input type="text"/>	MONTH:	<input type="text"/>
YEAR:	1864	YEAR:	<input type="text"/>

AGE:

YEARS:	<input type="text"/>	MONTHS:	<input type="text"/>	DAYS:	<input type="text"/>
--------	----------------------	---------	----------------------	-------	----------------------

GENDER:	F
---------	----------

EPITAPH OR SCRIPT:	CASLER / SANFORD J. CASLER / 1859 -1920 / ANNA E. SWEET / HIS WIFE / 1864 (blank)
--------------------	---

EPITAPH OR SCRIPT (CONT):

MILITARY MARKER	-
-----------------	---

Marker Plot Type:	Double
-------------------	--------

Marker Description	Headstone
--------------------	-----------

Family Plot ID:	GATFP01
-----------------	---------

Family Plot Name:	Casler
-------------------	--------

Associated Markers, IDs:	GAT010, GAT011
(for this individual)	

Associated Individuals, IDs:	GAT009a
(other individuals)	



Map / Marker ID:	GAT009
------------------	---------------

Individual Plot ID:	GAT009b
---------------------	----------------

GPS (wgs84-18N)	lat: N44° 5' 31.329" long: W75° 41' 46.354
-----------------	--

Cemetery:	Gates, Plank Road
-----------	-------------------

Context:	Isolated
----------	----------

Plot Placement:	In Rows
-----------------	---------

Grade Slope:	Positive
--------------	----------

Exposure:	Tree Overhang
-----------	---------------

Plot Accessories:	-
-------------------	---

General Comments:	Relocation due to tree growth
-------------------	-------------------------------

Additional Information:	
-------------------------	--

References:	
-------------	--

CEMETERY INTEREST FORM

Marker ID: GAT009

(PAGE 2 OF 2)



Anna	E
Sweet	

PUBLIC WORKS
ENVIRONMENTAL DIVISION
FORT DRUM, NEW YORK





CEMETERY INTEREST FORM

(PAGE 1 OF 2)

PUBLIC WORKS, ENVIRONMENTAL DIVISION
FORT DRUM, NEW YORK

FIRST NAME:

MIDDLE NAME:

LAST NAME: **Casler**

MAIDEN NAME:

BIRTH DATE:

DEATH DATE:

DAY:

DAY:

MONTH:

MONTH:

YEAR:

YEAR:

AGE:

YEARS:

MONTHS:

DAYS:

GENDER:

EPITAPH OR SCRIPT: **FATHER**

EPITAPH OR SCRIPT (CONT):

MILITARY MARKER: -

Marker Plot Type: **Single**

Marker Description: **Footstone**

Family Plot ID: **GATFP01**

Family Plot Name: **Casler**

Associated Markers, IDs:
(for this individual)

GAT009, GAT011

Associated Individuals, IDs:
(other individuals)

GAT009a



Map / Marker ID: **GAT010**

Individual Plot ID: **GAT010**

GPS (wgs84-18N) lat: **N44° 5' 31.267"** long: **W75° 41' 46.410**

Cemetery: **Gates, Plank Road**

Context: **Isolated**

Plot Placement: **In Rows**

Grade Slope: **Positive**

Exposure: **Tree Overhang**

Plot Accessories: -

General Comments: -

Additional Information:

References:

CEMETERY INTEREST FORM

(PAGE 2 OF 2)

Marker ID: GAT010



Casler	

PUBLIC WORKS
ENVIRONMENTAL DIVISION
FORT DRUM, NEW YORK





CEMETERY INTEREST FORM

(PAGE 1 OF 2)

PUBLIC WORKS, ENVIRONMENTAL DIVISION
FORT DRUM, NEW YORK

FIRST NAME:

MIDDLE NAME:

LAST NAME: **Casler**

MAIDEN NAME:

BIRTH DATE:

DEATH DATE:

DAY:

DAY:

MONTH:

MONTH:

YEAR:

YEAR:

AGE:

YEARS: MONTHS: DAYS:

GENDER:

EPITAPH OR SCRIPT:

EPITAPH OR SCRIPT (CONT):

MILITARY MARKER:

Marker Plot Type: **Family**

Marker Description: **Enclosure**

Family Plot ID: **GATFP01**

Family Plot Name: **Casler**

Associated Markers, IDs:
(for this individual) **GAT009, GAT010**

Associated Individuals, IDs:
(other individuals) **GAT009a, GAT009b, GAT010**



Map / Marker ID: **GAT011**

Individual Plot ID: **GAT011**

GPS (wgs84-18N) lat: **N44° 5' 31.325"** long: **W75° 41' 46.375**

Cemetery: **Gates, Plank Road**

Context: **Isolated**

Plot Placement: **In Rows**

Grade Slope: **Positive**

Exposure: **Tree Overhang**

Plot Accessories: **-**

General Comments: **-**

Additional Information:

References:

CEMETERY INTEREST FORM


Marker ID: GAT011

(PAGE 2 OF 2)



Casler	

PUBLIC WORKS
ENVIRONMENTAL DIVISION
FORT DRUM, NEW YORK





CEMETERY INTEREST FORM

(PAGE 1 OF 2)

PUBLIC WORKS, ENVIRONMENTAL DIVISION
FORT DRUM, NEW YORK

FIRST NAME:	Eugene
MIDDLE NAME:	P
LAST NAME:	Porter
MAIDEN NAME:	

<i>BIRTH DATE:</i>		<i>DEATH DATE:</i>	
DAY:	<input type="text"/>	DAY:	<input type="text"/>
MONTH:	<input type="text"/>	MONTH:	<input type="text"/>
YEAR:	1851	YEAR:	<input type="text"/>

<i>AGE:</i>			
YEARS:	<input type="text"/>	MONTHS:	<input type="text"/>
		DAYS:	<input type="text"/>

GENDER:	M
---------	----------

EPITAPH OR SCRIPT:	P / EUGENE P. PORTER / 1851 (blank) / CORNELIA / his wife / 1857 - 1905 / PORTER
--------------------	--

EPITAPH OR SCRIPT (CONT):	
---------------------------	--

MILITARY MARKER	-
-----------------	---

Marker Plot Type:	Double
-------------------	--------

Marker Description	Pedestal with Obelisk
--------------------	-----------------------

Family Plot ID:	-
-----------------	---

Family Plot Name:	
-------------------	--

Associated Markers, IDs: (for this individual)	GAT013
---	--------

Associated Individuals, IDs: (other individuals)	GAT012b
---	---------



Map / Marker ID:	GAT012
-------------------------	---------------

Individual Plot ID:	GAT012a
---------------------	----------------

GPS (wgs84-18N)	lat: N44° 5' 31.445" long: W75° 41' 46.600
-----------------	--

Cemetery:	Gates, Plank Road
-----------	-------------------

Context:	Isolated
----------	----------

Plot Placement:	In Rows
-----------------	---------

Grade Slope:	Positive
--------------	----------

Exposure:	Tree Overhang
-----------	---------------

Plot Accessories:	-
-------------------	---

General Comments:	-
-------------------	---

Additional Information:	
-------------------------	--

References:	
-------------	--

CEMETERY INTEREST FORM

Marker ID: GAT012

(PAGE 2 OF 2)



Eugene	P
Porter	

PUBLIC WORKS
ENVIRONMENTAL DIVISION
FORT DRUM, NEW YORK





CEMETERY INTEREST FORM

(PAGE 1 OF 2)

PUBLIC WORKS, ENVIRONMENTAL DIVISION
FORT DRUM, NEW YORK

FIRST NAME:	Cornelia
MIDDLE NAME:	A
LAST NAME:	Porter
MAIDEN NAME:	

<i>BIRTH DATE:</i>		<i>DEATH DATE:</i>	
DAY:	<input type="text"/>	DAY:	<input type="text"/>
MONTH:	<input type="text"/>	MONTH:	<input type="text"/>
YEAR:	1857	YEAR:	1905

<i>AGE:</i>			
YEARS:	48	MONTHS:	<input type="text"/>
		DAYS:	<input type="text"/>

GENDER:	F
---------	----------

EPITAPH OR SCRIPT:	P / EUGENE P. PORTER / 1851 (blank) / CORNELIA / his wife / 1857 - 1905 / PORTER
--------------------	--

EPITAPH OR SCRIPT (CONT):	
MILITARY MARKER	-

Marker Plot Type:	Double
-------------------	--------

Marker Description	Pedestal with Obelisk
--------------------	-----------------------

Family Plot ID:	-
-----------------	---

Family Plot Name:	
-------------------	--

Associated Markers, IDs: (for this individual)	GAT013
---	--------

Associated Individuals, IDs: (other individuals)	GAT012a
---	---------



Map / Marker ID:	GAT012
-------------------------	---------------

Individual Plot ID:	GAT012b
---------------------	----------------

GPS (wgs84-18N)	lat: N44° 5' 31.445" long: W75° 41' 46.600
-----------------	--

Cemetery:	Gates, Plank Road
-----------	-------------------

Context:	Isolated
----------	----------

Plot Placement:	In Rows
-----------------	---------

Grade Slope:	Positive
--------------	----------

Exposure:	Tree Overhang
-----------	---------------

Plot Accessories:	-
-------------------	---

General Comments:	-
-------------------	---

Additional Information:	
-------------------------	--

References:	
-------------	--

CEMETERY INTEREST FORM

Marker ID: GAT012

(PAGE 2 OF 2)



Cornelia	A
Porter	

PUBLIC WORKS
ENVIRONMENTAL DIVISION
FORT DRUM, NEW YORK





CEMETERY INTEREST FORM

(PAGE 1 OF 2)

PUBLIC WORKS, ENVIRONMENTAL DIVISION
FORT DRUM, NEW YORK

FIRST NAME:	<input type="text"/>
MIDDLE NAME:	<input type="text"/>
LAST NAME:	Porter
MAIDEN NAME:	<input type="text"/>

<i>BIRTH DATE:</i>		<i>DEATH DATE:</i>	
DAY:	<input type="text"/>	DAY:	<input type="text"/>
MONTH:	<input type="text"/>	MONTH:	<input type="text"/>
YEAR:	<input type="text"/>	YEAR:	<input type="text"/>

<i>AGE:</i>					
YEARS:	<input type="text"/>	MONTHS:	<input type="text"/>	DAYS:	<input type="text"/>

GENDER:	<input type="text"/>
---------	----------------------

EPITAPH OR SCRIPT:	(None / Illegible)
--------------------	--------------------

EPITAPH OR SCRIPT (CONT):	<input type="text"/>
---------------------------	----------------------

MILITARY MARKER	-
-----------------	---

Marker Plot Type:	Single
-------------------	--------

Marker Description	Footstone
--------------------	-----------

Family Plot ID:	-
-----------------	---

Family Plot Name:	<input type="text"/>
-------------------	----------------------

Associated Markers, IDs: (for this individual)	GAT012
---	--------

Associated Individuals, IDs: (other individuals)	GAT012b
---	---------



Map / Marker ID:	GAT013
-------------------------	---------------

Individual Plot ID:	GAT013
---------------------	---------------

GPS (wgs84-18N)	lat: N44° 5' 31.435" long: W75° 41' 46.562
-----------------	--

Cemetery:	Gates, Plank Road
-----------	-------------------

Context:	Isolated
----------	----------

Plot Placement:	In Rows
-----------------	---------

Grade Slope:	Positive
--------------	----------

Exposure:	Tree Overhang
-----------	---------------

Plot Accessories:	-
-------------------	---

General Comments:	-
-------------------	---

Additional Information:	<input type="text"/>
-------------------------	----------------------

References:	<input type="text"/>
-------------	----------------------

CEMETERY INTEREST FORM

Marker ID: GAT013

(PAGE 2 OF 2)



Porter	

PUBLIC WORKS
ENVIRONMENTAL DIVISION
FORT DRUM, NEW YORK

Blank area for notes or description.

Blank area for notes or description.



Blank area for notes or description.

Blank area for notes or description.



CEMETERY INTEREST FORM

(PAGE 1 OF 2)

PUBLIC WORKS, ENVIRONMENTAL DIVISION
FORT DRUM, NEW YORK

FIRST NAME:	Martin
MIDDLE NAME:	
LAST NAME:	Porter
MAIDEN NAME:	

BIRTH DATE:

DEATH DATE:

DAY:		DAY:	
MONTH:		MONTH:	
YEAR:	1814	YEAR:	1891

AGE:

YEARS:	77	MONTHS:		DAYS:	
--------	----	---------	--	-------	--

GENDER:	M
---------	---

EPITAPH OR SCRIPT:	MARTIN PORTER / 1814-1891 / JULIA / HIS WIFE / 1826 (blank) / PORTER
--------------------	--

EPITAPH OR SCRIPT (CONT):	
---------------------------	--

MILITARY MARKER	-
-----------------	---

Marker Plot Type:	Double
-------------------	--------

Marker Description	Pedestal with Obelisk
--------------------	-----------------------

Family Plot ID:	-
-----------------	---

Family Plot Name:	
-------------------	--

Associated Markers, IDs: (for this individual)	GAT015
---	--------

Associated Individuals, IDs: (other individuals)	GAT014b
---	---------



Map / Marker ID:	GAT014
-------------------------	---------------

Individual Plot ID:	GAT014a
---------------------	----------------

GPS (wgs84-18N)	lat: N44° 5' 31.396" long: W75° 41' 46.640
-----------------	--

Cemetery:	Gates, Plank Road
-----------	-------------------

Context:	Isolated
----------	----------

Plot Placement:	In Rows
-----------------	---------

Grade Slope:	Positive
--------------	----------

Exposure:	Tree Overhang
-----------	---------------

Plot Accessories:	-
-------------------	---

General Comments:	-
-------------------	---

Additional Information:	
-------------------------	--

References:	
-------------	--

CEMETERY INTEREST FORM

Marker ID: GAT014

(PAGE 2 OF 2)



Martin

Porter

PUBLIC WORKS
ENVIRONMENTAL DIVISION
FORT DRUM, NEW YORK





CEMETERY INTEREST FORM

(PAGE 1 OF 2)

PUBLIC WORKS, ENVIRONMENTAL DIVISION
FORT DRUM, NEW YORK

FIRST NAME:	Julia
MIDDLE NAME:	
LAST NAME:	Porter
MAIDEN NAME:	

BIRTH DATE:

DEATH DATE:

DAY:		DAY:	
MONTH:		MONTH:	
YEAR:	1826	YEAR:	

AGE:

YEARS:		MONTHS:		DAYS:	
--------	--	---------	--	-------	--

GENDER:	F
---------	----------

EPITAPH OR SCRIPT:	MARTIN PORTER / 1814-1891 / JULIA / HIS WIFE / 1826 (blank) / PORTER
--------------------	--

EPITAPH OR SCRIPT (CONT):	
---------------------------	--

MILITARY MARKER	-
-----------------	---

Marker Plot Type:	Double
-------------------	--------

Marker Description	Pedestal with Obelisk
--------------------	-----------------------

Family Plot ID:	-
-----------------	---

Family Plot Name:	
-------------------	--

Associated Markers, IDs: (for this individual)	GAT015
---	--------

Associated Individuals, IDs: (other individuals)	GAT014a
---	---------



Map / Marker ID:	GAT014
-------------------------	---------------

Individual Plot ID:	GAT014b
---------------------	----------------

GPS (wgs84-18N)	lat: N44° 5' 31.396" long: W75° 41' 46.640
-----------------	--

Cemetery:	Gates, Plank Road
-----------	-------------------

Context:	Isolated
----------	----------

Plot Placement:	In Rows
-----------------	---------

Grade Slope:	Positive
--------------	----------

Exposure:	Tree Overhang
-----------	---------------

Plot Accessories:	-
-------------------	---

General Comments:	-
-------------------	---

Additional Information:	
-------------------------	--

References:	
-------------	--

CEMETERY INTEREST FORM

Marker ID: GAT014

(PAGE 2 OF 2)



Julia

Porter

PUBLIC WORKS
ENVIRONMENTAL DIVISION
FORT DRUM, NEW YORK





CEMETERY INTEREST FORM

(PAGE 1 OF 2)

PUBLIC WORKS, ENVIRONMENTAL DIVISION
FORT DRUM, NEW YORK

FIRST NAME:	<input type="text"/>
MIDDLE NAME:	<input type="text"/>
LAST NAME:	Porter
MAIDEN NAME:	<input type="text"/>

BIRTH DATE:

DEATH DATE:

DAY:	<input type="text"/>	DAY:	<input type="text"/>
MONTH:	<input type="text"/>	MONTH:	<input type="text"/>
YEAR:	<input type="text"/>	YEAR:	<input type="text"/>

AGE:

YEARS:	<input type="text"/>	MONTHS:	<input type="text"/>	DAYS:	<input type="text"/>
--------	----------------------	---------	----------------------	-------	----------------------

GENDER:	<input type="text"/>
---------	----------------------

EPITAPH OR SCRIPT:	(None / Illegible)
--------------------	--------------------

EPITAPH OR SCRIPT (CONT):	<input type="text"/>
---------------------------	----------------------

MILITARY MARKER	-
-----------------	---

Marker Plot Type:	Single
-------------------	--------


Marker Description	Footstone
--------------------	-----------

Family Plot ID:	-
-----------------	---

Family Plot Name:	<input type="text"/>
-------------------	----------------------

Associated Markers, IDs: (for this individual)	GAT014
---	--------

Associated Individuals, IDs: (other individuals)	GAT014a
---	---------



Map / Marker ID:	GAT015
-------------------------	---------------

Individual Plot ID:	GAT015
---------------------	---------------

GPS (wgs84-18N)	lat: N44° 5' 31.394" long: W75° 41' 46.602
-----------------	--

Cemetery:	Gates, Plank Road
-----------	-------------------

Context:	Isolated
----------	----------

Plot Placement:	In Rows
-----------------	---------

Grade Slope:	Positive
--------------	----------

Exposure:	Tree Overhang
-----------	---------------

Plot Accessories:	-
-------------------	---

General Comments:	-
-------------------	---

Additional Information:	<input type="text"/>
-------------------------	----------------------

References:	<input type="text"/>
-------------	----------------------

CEMETERY INTEREST FORM

(PAGE 2 OF 2)

Marker ID: GAT015



Porter	

PUBLIC WORKS
ENVIRONMENTAL DIVISION
FORT DRUM, NEW YORK





CEMETERY INTEREST FORM

(PAGE 1 OF 2)

PUBLIC WORKS, ENVIRONMENTAL DIVISION
FORT DRUM, NEW YORK

FIRST NAME:	John
MIDDLE NAME:	S
LAST NAME:	Casler
MAIDEN NAME:	

BIRTH DATE:

DEATH DATE:

DAY:	<input type="text"/>	DAY:	<input type="text"/>
MONTH:	<input type="text"/>	MONTH:	<input type="text"/>
YEAR:	1838	YEAR:	1911

AGE:

YEARS:	73	MONTHS:	<input type="text"/>	DAYS:	<input type="text"/>
--------	----	---------	----------------------	-------	----------------------

GENDER:	M
---------	---

EPITAPH OR SCRIPT:	JOHN S. CASLER / 1838 - 1911 / EMILY E. HIS WIFE / 1838 - 1907 / CASLER
--------------------	---

EPITAPH OR SCRIPT (CONT):	
---------------------------	--

MILITARY MARKER	American Legion
-----------------	-----------------

Marker Plot Type:	Double
-------------------	--------

Marker Description	Headstone
--------------------	-----------

Family Plot ID:	GATFP02
-----------------	---------

Family Plot Name:	Casler
-------------------	--------

Associated Markers, IDs:	GAT017, GAT018, GAT019
(for this individual)	

Associated Individuals, IDs:	GAT016b
(other individuals)	



Map / Marker ID:	GAT016
-------------------------	---------------

Individual Plot ID:	GAT016a
---------------------	----------------

GPS (wgs84-18N)	lat: N44° 5' 31.470" long: W75° 41' 46.829
-----------------	--

Cemetery:	Gates, Plank Road
-----------	-------------------

Context:	Isolated
----------	----------

Plot Placement:	In Rows
-----------------	---------

Grade Slope:	Positive
--------------	----------

Exposure:	Open
-----------	------

Plot Accessories:	Flag
-------------------	------

General Comments:	New Military Marker placed on 17 May 2012.
-------------------	--

Additional Information:	
-------------------------	--

References:	
-------------	--

CEMETERY INTEREST FORM

Marker ID: GAT016

(PAGE 2 OF 2)



John	S
Casler	

PUBLIC WORKS
ENVIRONMENTAL DIVISION
FORT DRUM, NEW YORK





CEMETERY INTEREST FORM

(PAGE 1 OF 2)

PUBLIC WORKS, ENVIRONMENTAL DIVISION
FORT DRUM, NEW YORK

FIRST NAME:	Emily
MIDDLE NAME:	E
LAST NAME:	Casler
MAIDEN NAME:	

BIRTH DATE:

DEATH DATE:

DAY:		DAY:	
MONTH:		MONTH:	
YEAR:	1838	YEAR:	1907

AGE:

YEARS:	69	MONTHS:		DAYS:	
--------	----	---------	--	-------	--

GENDER:	F
---------	----------

EPITAPH OR SCRIPT:	JOHN S. CASLER / 1838 - 1911 / EMILY E. HIS WIFE / 1838 - 1907 / CASLER
--------------------	---

EPITAPH OR SCRIPT (CONT):	
---------------------------	--

MILITARY MARKER	(Flag)
-----------------	--------

Marker Plot Type:	Double
-------------------	--------

Marker Description	Headstone
--------------------	-----------

Family Plot ID:	GATFP02
-----------------	---------

Family Plot Name:	Casler
-------------------	--------

Associated Markers, IDs:	GAT017, GAT018, GAT019
(for this individual)	

Associated Individuals, IDs:	GAT016a
(other individuals)	



Map / Marker ID:	GAT016
-------------------------	---------------

Individual Plot ID:	GAT016b
---------------------	----------------

GPS (wgs84-18N)	lat: N44° 5' 31.470" long: W75° 41' 46.829
-----------------	--

Cemetery:	Gates, Plank Road
-----------	-------------------

Context:	Isolated
----------	----------

Plot Placement:	In Rows
-----------------	---------

Grade Slope:	Positive
--------------	----------

Exposure:	Open
-----------	------

Plot Accessories:	Flag
-------------------	------

General Comments:	-
-------------------	---

Additional Information:	
-------------------------	--

References:	
-------------	--

CEMETERY INTEREST FORM

Marker ID: GAT016

(PAGE 2 OF 2)



Emily	E
Casler	

PUBLIC WORKS
ENVIRONMENTAL DIVISION
FORT DRUM, NEW YORK





CEMETERY INTEREST FORM

(PAGE 1 OF 2)

PUBLIC WORKS, ENVIRONMENTAL DIVISION
FORT DRUM, NEW YORK

FIRST NAME:

MIDDLE NAME:

LAST NAME: **Casler**

MAIDEN NAME:

BIRTH DATE:

DEATH DATE:

DAY:

DAY:

MONTH:

MONTH:

YEAR:

YEAR:

AGE:

YEARS:

MONTHS:

DAYS:

GENDER:

EPITAPH OR SCRIPT: **FATHER**

EPITAPH OR SCRIPT (CONT):

MILITARY MARKER: -

Marker Plot Type: **Single**

Marker Description: **Footstone**

Family Plot ID: **GATFP02**

Family Plot Name: **Casler**

Associated Markers, IDs:
(for this individual) **GAT016, GAT019**

Associated Individuals, IDs:
(other individuals) **GAT016a**



Map / Marker ID: **GAT017**

Individual Plot ID: **GAT017**

GPS (wgs84-18N) lat: **N44° 5' 31.452"** long: **W75° 41' 46.702**

Cemetery: **Gates, Plank Road**

Context: **Isolated**

Plot Placement: **In Rows**

Grade Slope: **Positive**

Exposure: **Open**

Plot Accessories: -

General Comments: -

Additional Information:

References:

CEMETERY INTEREST FORM

Marker ID: GAT017

(PAGE 2 OF 2)



Casler	

PUBLIC WORKS
ENVIRONMENTAL DIVISION
FORT DRUM, NEW YORK





CEMETERY INTEREST FORM

(PAGE 1 OF 2)

PUBLIC WORKS, ENVIRONMENTAL DIVISION
FORT DRUM, NEW YORK

FIRST NAME:	<input type="text"/>
MIDDLE NAME:	<input type="text"/>
LAST NAME:	Casler
MAIDEN NAME:	<input type="text"/>

<i>BIRTH DATE:</i>		<i>DEATH DATE:</i>	
DAY:	<input type="text"/>	DAY:	<input type="text"/>
MONTH:	<input type="text"/>	MONTH:	<input type="text"/>
YEAR:	<input type="text"/>	YEAR:	<input type="text"/>

<i>AGE:</i>					
YEARS:	<input type="text"/>	MONTHS:	<input type="text"/>	DAYS:	<input type="text"/>

GENDER:	<input type="text"/>
---------	----------------------

EPITAPH OR SCRIPT:	MOTHER
--------------------	--------

EPITAPH OR SCRIPT (CONT):	<input type="text"/>
---------------------------	----------------------

MILITARY MARKER	-
-----------------	---

Marker Plot Type:	Single
-------------------	--------

Marker Description	Footstone
--------------------	-----------

Family Plot ID:	GATFP02
-----------------	---------

Family Plot Name:	Casler
-------------------	--------

Associated Markers, IDs:	GAT016, GAT019
(for this individual)	

Associated Individuals, IDs:	GAT016b
(other individuals)	



Map / Marker ID:	GAT018
-------------------------	---------------

Individual Plot ID:	GAT018
---------------------	---------------

GPS (wgs84-18N)	lat: N44° 5' 31.424" long: W75° 41' 46.729
-----------------	--

Cemetery:	Gates, Plank Road
-----------	-------------------

Context:	Isolated
----------	----------

Plot Placement:	In Rows
-----------------	---------

Grade Slope:	Positive
--------------	----------

Exposure:	Open
-----------	------

Plot Accessories:	-
-------------------	---

General Comments:	-
-------------------	---

Additional Information:	<input type="text"/>
-------------------------	----------------------

References:	<input type="text"/>
-------------	----------------------

CEMETERY INTEREST FORM

Marker ID: GAT018

(PAGE 2 OF 2)



Casler	

PUBLIC WORKS
ENVIRONMENTAL DIVISION
FORT DRUM, NEW YORK





CEMETERY INTEREST FORM

(PAGE 1 OF 2)

PUBLIC WORKS, ENVIRONMENTAL DIVISION
FORT DRUM, NEW YORK

FIRST NAME:

MIDDLE NAME:

LAST NAME: **Casler**

MAIDEN NAME:

BIRTH DATE:

DEATH DATE:

DAY:	<input type="text"/>	DAY:	<input type="text"/>
MONTH:	<input type="text"/>	MONTH:	<input type="text"/>
YEAR:	<input type="text"/>	YEAR:	<input type="text"/>

AGE:

YEARS: MONTHS: DAYS:

GENDER:

EPITAPH OR SCRIPT:

EPITAPH OR SCRIPT (CONT):

MILITARY MARKER:

Marker Plot Type: **Family**

Marker Description: **Enclosure**

Family Plot ID: **GATFP02**

Family Plot Name: **Casler**

Associated Markers, IDs:
(for this individual) **GAT016, GAT017, GAT018**

Associated Individuals, IDs:
(other individuals) **GAT016a, GAT016b, GAT017, GAT018**



Map / Marker ID: **GAT019**

Individual Plot ID: **GAT019**

GPS (wgs84-18N) lat: **N44° 5' 31.448"** long: **W75° 41' 46.803**

Cemetery: **Gates, Plank Road**

Context: **Isolated**

Plot Placement: **In Rows**

Grade Slope: **Positive**

Exposure: **Open**

Plot Accessories: **-**

General Comments: **Pipe diameters in woods match those left in foundations (4cm)**

Additional Information:

References:

CEMETERY INTEREST FORM

Marker ID: GAT019

(PAGE 2 OF 2)



Casler	

PUBLIC WORKS
ENVIRONMENTAL DIVISION
FORT DRUM, NEW YORK





CEMETERY INTEREST FORM

(PAGE 1 OF 2)

PUBLIC WORKS, ENVIRONMENTAL DIVISION
FORT DRUM, NEW YORK

FIRST NAME:

MIDDLE NAME:

LAST NAME: **Smith**

MAIDEN NAME:

BIRTH DATE:

DEATH DATE:

DAY:

DAY:

MONTH:

MONTH:

YEAR:

YEAR:

AGE:

YEARS: MONTHS: DAYS:

GENDER:

EPITAPH OR SCRIPT: (NE Face) J.W. SMITH / DIED / JULY 3, 1865 / AE (aged) 41 YRS; (SE Face) ELLEN E. / daughter of / AMOS & SARAH J. / SMITH / DIED DEC. 30 1888 / AE (aged) 32 YRS / AB(I?) SMITH / wife of / JACOB TURNER / DIED FEB. 22 1890 / AE (aged) 29 YRS. 8 MO. /

EPITAPH OR SCRIPT (CONT): (SW Face) GRACE SMITH / DIED / APRIL 8, 1873 / AE (aged) 71 YRS / JOHN N. SMITH / DIED / JULY 7, 1883 / AE (aged) 72 YRS. 8 MOS.; (NW Face, see General Comments)

MILITARY MARKER: -

Marker Plot Type: Family

Marker Description: Pedestal with Obelisk

Family Plot ID: GATFP03

Family Plot Name: Smith

Associated Markers, IDs: GAT021, GAT022, GAT023, GAT024, GAT025, GAT026, GAT027, GAT028, GAT029
(for this individual)

Associated Individuals, IDs: GAT021, GAT022, GAT023, GAT024a, GAT024b, GAT025, GAT026, GAT027, GAT028, GAT029
(other individuals)



Map / Marker ID: **GAT020**

Individual Plot ID: **GAT020**

GPS (wgs84-18N) lat: N44° 5' 31.386" long: W75° 41' 46.975

Cemetery: Gates, Plank Road

Context: Contiguous

Plot Placement: In Rows

Grade Slope: Positive

Exposure: Open

Plot Accessories: -

General Comments: (Epitaph cont.) (NW Face) AMOS SMITH / DIED / JUNE 3, 1898 / AE (aged) 71 YS. 1 M. 2 D. / SARAH JANE / his wife / DIED JULY 25, 1887 / AE (aged) 47 YRS. 9 MO. ; (Base of SE Face) (illegible) / (illegible)... in our heart / (illegible)...ever can be filled

Additional Information:

References:


CEMETERY INTEREST FORM

Marker ID: GAT020

(PAGE 2 OF 2)



Smith





CEMETERY INTEREST FORM

(PAGE 1 OF 2)

PUBLIC WORKS, ENVIRONMENTAL DIVISION
FORT DRUM, NEW YORK

FIRST NAME:	J
MIDDLE NAME:	W
LAST NAME:	Smith
MAIDEN NAME:	

<i>BIRTH DATE:</i>		<i>DEATH DATE:</i>	
DAY:		DAY:	3
MONTH:		MONTH:	July
YEAR:		YEAR:	1865

<i>AGE:</i>			
YEARS:	41	MONTHS:	
		DAYS:	

GENDER:	
---------	--

EPITAPH OR SCRIPT:	J. W. SMITH
--------------------	-------------

EPITAPH OR SCRIPT (CONT):	
---------------------------	--

MILITARY MARKER	-
-----------------	---

Marker Plot Type:	Single
-------------------	--------

Marker Description	Footstone
--------------------	-----------

Family Plot ID:	GATFP03
-----------------	---------

Family Plot Name:	Smith
-------------------	-------

Associated Markers, IDs:	GAT020
(for this individual)	

Associated Individuals, IDs:	-
(other individuals)	



Map / Marker ID:	GAT021
-------------------------	---------------

Individual Plot ID:	GAT021
---------------------	--------

GPS (wgs84-18N)	lat: N44° 5' 31.188" long: W75° 41' 47.027
-----------------	--

Cemetery:	Gates, Plank Road
-----------	-------------------

Context:	Contiguous
----------	------------

Plot Placement:	In Rows
-----------------	---------

Grade Slope:	Positive
--------------	----------

Exposure:	Open
-----------	------

Plot Accessories:	-
-------------------	---

General Comments:	See Family Monument (GAT020) NE Face for additional individual information.
-------------------	---

Additional Information:	
-------------------------	--

References:	
-------------	--

CEMETERY INTEREST FORM





Marker ID: GAT021

(PAGE 2 OF 2)



J	W
Smith	

PUBLIC WORKS
ENVIRONMENTAL DIVISION
FORT DRUM, NEW YORK





CEMETERY INTEREST FORM

(PAGE 1 OF 2)

PUBLIC WORKS, ENVIRONMENTAL DIVISION
FORT DRUM, NEW YORK

FIRST NAME:	Ellen
MIDDLE NAME:	E
LAST NAME:	Smith
MAIDEN NAME:	

<i>BIRTH DATE:</i>		<i>DEATH DATE:</i>	
DAY:		DAY:	30
MONTH:		MONTH:	December
YEAR:		YEAR:	1888

<i>AGE:</i>			
YEARS:	32	MONTHS:	
		DAYS:	

GENDER:	F
---------	----------

EPITAPH OR SCRIPT:	ELLEN E.
--------------------	-----------------

EPITAPH OR SCRIPT (CONT):	
---------------------------	--

MILITARY MARKER	-
-----------------	---

Marker Plot Type:	Single
-------------------	---------------

Marker Description	Footstone
--------------------	------------------

Family Plot ID:	GATFP03
-----------------	----------------

Family Plot Name:	Smith
-------------------	--------------

Associated Markers, IDs:	GAT020
(for this individual)	

Associated Individuals, IDs:	-
(other individuals)	



Map / Marker ID:	GAT022
-------------------------	---------------

Individual Plot ID:	GAT022
---------------------	---------------

GPS (wgs84-18N)	lat: N44° 5' 31.371" long: W75° 41' 46.878
-----------------	--

Cemetery:	Gates, Plank Road
-----------	--------------------------

Context:	Contiguous
----------	-------------------

Plot Placement:	In Rows
-----------------	----------------

Grade Slope:	Positive
--------------	-----------------

Exposure:	Open
-----------	-------------

Plot Accessories:	-
-------------------	---

General Comments:	See Family Monument (GAT020) SE Face for additional individual information. Family monument (GAT020) may be intended as Headstone.
-------------------	---

Additional Information:	
-------------------------	--

References:	
-------------	--

CEMETERY INTEREST FORM

(PAGE 2 OF 2)

Marker ID: GAT022



Ellen	E
Smith	

PUBLIC WORKS
ENVIRONMENTAL DIVISION
FORT DRUM, NEW YORK





CEMETERY INTEREST FORM

(PAGE 1 OF 2)

PUBLIC WORKS, ENVIRONMENTAL DIVISION
FORT DRUM, NEW YORK

FIRST NAME:	Ab(i?)
MIDDLE NAME:	
LAST NAME:	Turner
MAIDEN NAME:	Smith

<i>BIRTH DATE:</i>		<i>DEATH DATE:</i>	
DAY:		DAY:	22
MONTH:		MONTH:	February
YEAR:		YEAR:	1890

<i>AGE:</i>					
YEARS:	29	MONTHS:	8	DAYS:	

GENDER:	F
---------	---

EPITAPH OR SCRIPT:	AB(I?)
--------------------	--------

EPITAPH OR SCRIPT (CONT):	
---------------------------	--

MILITARY MARKER	-
-----------------	---

Marker Plot Type:	Single
-------------------	--------

Marker Description	Footstone
--------------------	-----------

Family Plot ID:	GATFP03
-----------------	---------

Family Plot Name:	Smith
-------------------	-------

Associated Markers, IDs:	GAT020
(for this individual)	

Associated Individuals, IDs:	-
(other individuals)	



Map / Marker ID:	GAT023
------------------	--------

Individual Plot ID:	GAT023
---------------------	--------

GPS (wgs84-18N)	lat: N44° 5' 31.350" long: W75° 41' 46.894
-----------------	--

Cemetery:	Gates, Plank Road
-----------	-------------------

Context:	Contiguous
----------	------------

Plot Placement:	In Rows
-----------------	---------

Grade Slope:	Positive
--------------	----------

Exposure:	Open
-----------	------

Plot Accessories:	-
-------------------	---

General Comments:	See Family Monument (GAT020) SE Face for additional individual information. Family monument (GAT020) may be intended as Headstone.
-------------------	--

Additional Information:	
-------------------------	--

References:	
-------------	--

CEMETERY INTEREST FORM

(PAGE 2 OF 2)

Marker ID: GAT023



Ab(i?)	
Turner	Smith

PUBLIC WORKS
ENVIRONMENTAL DIVISION
FORT DRUM, NEW YORK





CEMETERY INTEREST FORM

(PAGE 1 OF 2)

PUBLIC WORKS, ENVIRONMENTAL DIVISION
FORT DRUM, NEW YORK

FIRST NAME:	John
MIDDLE NAME:	N
LAST NAME:	Smith
MAIDEN NAME:	

<i>BIRTH DATE:</i>		<i>DEATH DATE:</i>	
DAY:		DAY:	7
MONTH:		MONTH:	July
YEAR:		YEAR:	1883

<i>AGE:</i>					
YEARS:	72	MONTHS:	8	DAYS:	

GENDER:	M
---------	----------

EPITAPH OR SCRIPT:	(illegible) / ...AE (aged) 71 yrs... / (illegible)
--------------------	--

EPITAPH OR SCRIPT (CONT):	
---------------------------	--

MILITARY MARKER	-
-----------------	---

Marker Plot Type:	Double
-------------------	--------

Marker Description	Headstone
--------------------	-----------

Family Plot ID:	GATFP03
-----------------	---------

Family Plot Name:	Smith
-------------------	-------

Associated Markers, IDs:	GAT020, GAT025, GAT026
(for this individual)	

Associated Individuals, IDs:	GAT024b
(other individuals)	



Map / Marker ID:	GAT024
-------------------------	---------------

Individual Plot ID:	GAT024a
---------------------	----------------

GPS (wgs84-18N)	lat: N44° 5' 31.290" long: W75° 41' 47.048
-----------------	--

Cemetery:	Gates, Plank Road
-----------	-------------------

Context:	Contiguous
----------	------------

Plot Placement:	In Rows
-----------------	---------

Grade Slope:	Positive
--------------	----------

Exposure:	Open
-----------	------

Plot Accessories:	-
-------------------	---

General Comments:	See Family Monument (GAT020) SW Face for additional individual information.
-------------------	---

Additional Information:	
-------------------------	--

References:	
-------------	--

CEMETERY INTEREST FORM

(PAGE 2 OF 2)

Marker ID: GAT024



John	N
Smith	

PUBLIC WORKS
ENVIRONMENTAL DIVISION
FORT DRUM, NEW YORK





CEMETERY INTEREST FORM

(PAGE 1 OF 2)

PUBLIC WORKS, ENVIRONMENTAL DIVISION
FORT DRUM, NEW YORK

FIRST NAME:	Grace
MIDDLE NAME:	
LAST NAME:	Smith
MAIDEN NAME:	

<i>BIRTH DATE:</i>		<i>DEATH DATE:</i>	
DAY:		DAY:	8
MONTH:		MONTH:	April
YEAR:		YEAR:	1873

<i>AGE:</i>			
YEARS:	71	MONTHS:	
		DAYS:	

GENDER:	F
---------	---

EPITAPH OR SCRIPT:	(illegible) / ...AE (aged) 71 yrs... / (illegible)
--------------------	--

EPITAPH OR SCRIPT (CONT):	
---------------------------	--

MILITARY MARKER	-
-----------------	---

Marker Plot Type:	Double
-------------------	--------

Marker Description	Headstone
--------------------	-----------

Family Plot ID:	GATFP03
-----------------	---------

Family Plot Name:	Smith
-------------------	-------

Associated Markers, IDs:	GAT020, GAT025, GAT026
(for this individual)	

Associated Individuals, IDs:	GAT024a
(other individuals)	



Map / Marker ID:	GAT024
------------------	--------

Individual Plot ID:	GAT024b
---------------------	---------

GPS (wgs84-18N)	lat: N44° 5' 31.290" long: W75° 41' 47.048
-----------------	--

Cemetery:	Gates, Plank Road
-----------	-------------------

Context:	Contiguous
----------	------------

Plot Placement:	In Rows
-----------------	---------

Grade Slope:	Positive
--------------	----------

Exposure:	Open
-----------	------

Plot Accessories:	-
-------------------	---

General Comments:	See Family Monument (GAT020) SW Face for additional individual information.
-------------------	---

Additional Information:	
-------------------------	--

References:	
-------------	--

CEMETERY INTEREST FORM

(PAGE 2 OF 2)

Marker ID: GAT024



Grace	
Smith	

PUBLIC WORKS
ENVIRONMENTAL DIVISION
FORT DRUM, NEW YORK





CEMETERY INTEREST FORM

(PAGE 1 OF 2)

PUBLIC WORKS, ENVIRONMENTAL DIVISION
FORT DRUM, NEW YORK

FIRST NAME:	<input type="text"/>
MIDDLE NAME:	<input type="text"/>
LAST NAME:	Smith
MAIDEN NAME:	<input type="text"/>

<i>BIRTH DATE:</i>		<i>DEATH DATE:</i>	
DAY:	<input type="text"/>	DAY:	<input type="text"/>
MONTH:	<input type="text"/>	MONTH:	<input type="text"/>
YEAR:	<input type="text"/>	YEAR:	<input type="text"/>

<i>AGE:</i>					
YEARS:	<input type="text"/>	MONTHS:	<input type="text"/>	DAYS:	<input type="text"/>

GENDER:	<input type="text"/>
---------	----------------------

EPITAPH OR SCRIPT:	JOHN N.
--------------------	---------

EPITAPH OR SCRIPT (CONT):	<input type="text"/>
---------------------------	----------------------

MILITARY MARKER	-
-----------------	---

Marker Plot Type:	Single
-------------------	--------

Marker Description	Footstone
--------------------	-----------

Family Plot ID:	GATFP03
-----------------	---------

Family Plot Name:	Smith
-------------------	-------

Associated Markers, IDs:	GAT020
(for this individual)	

Associated Individuals, IDs:	GAT024a
(other individuals)	



Map / Marker ID:	GAT025
------------------	---------------

Individual Plot ID:	GAT025
---------------------	---------------

GPS (wgs84-18N)	lat: N44° 5' 31.217" long: W75° 41' 46.993
-----------------	--

Cemetery:	Gates, Plank Road
-----------	-------------------

Context:	Contiguous
----------	------------

Plot Placement:	In Rows
-----------------	---------

Grade Slope:	Positive
--------------	----------

Exposure:	Open
-----------	------

Plot Accessories:	-
-------------------	---

General Comments:	See Family Monument (GAT020) SW Face for additional individual information.
-------------------	---

Additional Information:	<input type="text"/>
-------------------------	----------------------

References:	<input type="text"/>
-------------	----------------------

CEMETERY INTEREST FORM





(PAGE 2 OF 2)

Marker ID: GAT025



Smith	

PUBLIC WORKS
ENVIRONMENTAL DIVISION
FORT DRUM, NEW YORK





CEMETERY INTEREST FORM

(PAGE 1 OF 2)

PUBLIC WORKS, ENVIRONMENTAL DIVISION
FORT DRUM, NEW YORK

FIRST NAME:

MIDDLE NAME:

LAST NAME: **Smith**

MAIDEN NAME:

BIRTH DATE:

DEATH DATE:

DAY:

DAY:

MONTH:

MONTH:

YEAR:

YEAR:

AGE:

YEARS:

MONTHS:

DAYS:

GENDER:

EPITAPH OR SCRIPT: **GRACE**

EPITAPH OR SCRIPT (CONT):

MILITARY MARKER: -

Marker Plot Type: **Single**

Marker Description: **Footstone**

Family Plot ID: **GATFP03**

Family Plot Name: **Smith**

Associated Markers, IDs:
(for this individual) **GAT020**

Associated Individuals, IDs:
(other individuals) **GAT024b**



Map / Marker ID: **GAT026**

Individual Plot ID: **GAT026**

GPS (wgs84-18N) lat: **N44° 5' 31.245"** long: **W75° 41' 46.971**

Cemetery: **Gates, Plank Road**

Context: **Contiguous**

Plot Placement: **In Rows**

Grade Slope: **Positive**

Exposure: **Open**

Plot Accessories: **-**

General Comments: **See Family Monument (GAT020) SW Face for additional individual information.**

Additional Information:

References:

CEMETERY INTEREST FORM

Marker ID: GAT026

(PAGE 2 OF 2)



Smith	

PUBLIC WORKS
ENVIRONMENTAL DIVISION
FORT DRUM, NEW YORK





CEMETERY INTEREST FORM

(PAGE 1 OF 2)

PUBLIC WORKS, ENVIRONMENTAL DIVISION
FORT DRUM, NEW YORK

FIRST NAME:	Amos
MIDDLE NAME:	
LAST NAME:	Smith
MAIDEN NAME:	

<i>BIRTH DATE:</i>		<i>DEATH DATE:</i>	
DAY:		DAY:	3
MONTH:		MONTH:	June
YEAR:		YEAR:	1898

<i>AGE:</i>					
YEARS:	71	MONTHS:	1	DAYS:	2

GENDER:	M
---------	---

EPITAPH OR SCRIPT:	FATHER
--------------------	--------

EPITAPH OR SCRIPT (CONT):	
---------------------------	--

MILITARY MARKER	-
-----------------	---

Marker Plot Type:	Single
-------------------	--------

Marker Description	Footstone
--------------------	-----------

Family Plot ID:	GATFP03
-----------------	---------

Family Plot Name:	Smith
-------------------	-------

Associated Markers, IDs:	GAT020
(for this individual)	

Associated Individuals, IDs:	-
(other individuals)	



Map / Marker ID:	GAT027
------------------	---------------

Individual Plot ID:	GAT027
---------------------	---------------

GPS (wgs84-18N)	lat: N44° 5' 31.282" long: W75° 41' 46.941
-----------------	--

Cemetery:	Gates, Plank Road
-----------	-------------------

Context:	Contiguous
----------	------------

Plot Placement:	In Rows
-----------------	---------

Grade Slope:	Positive
--------------	----------

Exposure:	Open
-----------	------

Plot Accessories:	-
-------------------	---

General Comments:	See Family Monument (GAT020) NW Face for additional individual information.
-------------------	---

Additional Information:	
-------------------------	--

References:	
-------------	--

CEMETERY INTEREST FORM





Marker ID: GAT027

(PAGE 2 OF 2)



Amos	
Smith	

PUBLIC WORKS
ENVIRONMENTAL DIVISION
FORT DRUM, NEW YORK





CEMETERY INTEREST FORM

(PAGE 1 OF 2)

PUBLIC WORKS, ENVIRONMENTAL DIVISION
FORT DRUM, NEW YORK

FIRST NAME:	Sarah
MIDDLE NAME:	Jane
LAST NAME:	Smith
MAIDEN NAME:	

BIRTH DATE:		DEATH DATE:	
DAY:		DAY:	25
MONTH:		MONTH:	July
YEAR:		YEAR:	1879

AGE:					
YEARS:	47	MONTHS:	9	DAYS:	

GENDER:	F
---------	---

EPITAPH OR SCRIPT:	MOTHER / SARAH JANE / WIFE OF / AMOS SMITH / Died July, 25, 1878 / Aged / 47 yrs. 9 ms. 35 ds. / (illegible) ...us mother / no more / (illegible) / (illegible) / And... (illegible) with (illegible) / thee for... (illegible) / And all the... (illegible)
--------------------	--

EPITAPH OR SCRIPT (CONT):	
---------------------------	--

MILITARY MARKER	-
-----------------	---

Marker Plot Type:	Single
-------------------	--------

Marker Description	Headstone
--------------------	-----------

Family Plot ID:	GATFP03
-----------------	---------

Family Plot Name:	Smith
-------------------	-------

Associated Markers, IDs:	GAT020, GAT029, GAT043
(for this individual)	

Associated Individuals, IDs:	GAT027
(other individuals)	



Map / Marker ID:	GAT028
-------------------------	---------------

Individual Plot ID:	GAT028
---------------------	--------

GPS (wgs84-18N)	lat: N44° 5' 31.342" long: W75° 41' 47.007
-----------------	--

Cemetery:	Gates, Plank Road
-----------	-------------------

Context:	Contiguous
----------	------------

Plot Placement:	In Rows
-----------------	---------

Grade Slope:	Positive
--------------	----------

Exposure:	Open
-----------	------

Plot Accessories:	-
-------------------	---

General Comments:	See Family Monument (GAT020) NW Face for additional individual information. Monument death year reads 1887 (vs. 1878)
-------------------	---

Additional Information:	
-------------------------	--

References:	
-------------	--

CEMETERY INTEREST FORM

(PAGE 2 OF 2)

Marker ID: GAT028



Sarah	Jane
Smith	

PUBLIC WORKS
ENVIRONMENTAL DIVISION
FORT DRUM, NEW YORK





CEMETERY INTEREST FORM

(PAGE 1 OF 2)

PUBLIC WORKS, ENVIRONMENTAL DIVISION
FORT DRUM, NEW YORK

FIRST NAME:

MIDDLE NAME:

LAST NAME: **Smith**

MAIDEN NAME:

BIRTH DATE:

DEATH DATE:

DAY:

DAY:

MONTH:

MONTH:

YEAR:

YEAR:

AGE:

YEARS:

MONTHS:

DAYS:

GENDER:

EPITAPH OR SCRIPT: SARAH J.

EPITAPH OR SCRIPT (CONT):

MILITARY MARKER: -

Marker Plot Type: Single

Marker Description: Footstone

Family Plot ID: GATFP03

Family Plot Name: Smith

Associated Markers, IDs:
(for this individual) GAT020, GAT028

Associated Individuals, IDs:
(other individuals) -



Map / Marker ID: **GAT029**

Individual Plot ID: **GAT029**

GPS (wgs84-18N) lat: N44° 5' 31.308" long: W75° 41' 46.917

Cemetery: Gates, Plank Road

Context: Contiguous

Plot Placement: In Rows

Grade Slope: Positive

Exposure: Open

Plot Accessories: -

General Comments: See Family Monument (GAT020) NW Face for additional individual information.

Additional Information:

References:

CEMETERY INTEREST FORM

Marker ID: GAT029

(PAGE 2 OF 2)



Smith	

PUBLIC WORKS
ENVIRONMENTAL DIVISION
FORT DRUM, NEW YORK





CEMETERY INTEREST FORM

(PAGE 1 OF 2)

PUBLIC WORKS, ENVIRONMENTAL DIVISION
FORT DRUM, NEW YORK

FIRST NAME: **G**

MIDDLE NAME:

LAST NAME: **S (Smith ?)**

MAIDEN NAME:

BIRTH DATE: DAY: MONTH: YEAR: **DEATH DATE:** DAY: MONTH: YEAR:

AGE: YEARS: MONTHS: DAYS:

GENDER:

EPITAPH OR SCRIPT: **G. S.**

EPITAPH OR SCRIPT (CONT):

MILITARY MARKER: -

Marker Plot Type: **Single**

Marker Description: **(Unknown)**

Family Plot ID: -

Family Plot Name:

Associated Markers, IDs: -
(for this individual)

Associated Individuals, IDs: -
(other individuals)



Map / Marker ID: **GAT030**

Individual Plot ID: **GAT030**

GPS (wgs84-18N) lat: N44° 5' 31.400" long: W75° 41' 46.949

Cemetery: **Gates, Plank Road**

Context: **Contiguous**

Plot Placement: **In Rows**

Grade Slope: **Positive**

Exposure: **Open**

Plot Accessories: -

General Comments: **May be associated with Smith Family Monument (GAT020) (Located 1 m SW)**

Additional Information:

References:

CEMETERY INTEREST FORM

Marker ID: GAT030

(PAGE 2 OF 2)



G	
S (Smith ?)	

PUBLIC WORKS
ENVIRONMENTAL DIVISION
FORT DRUM, NEW YORK





CEMETERY INTEREST FORM

(PAGE 1 OF 2)

PUBLIC WORKS, ENVIRONMENTAL DIVISION
FORT DRUM, NEW YORK

FIRST NAME:	Chester
MIDDLE NAME:	
LAST NAME:	Mitchell
MAIDEN NAME:	

BIRTH DATE:

DEATH DATE:

DAY:		DAY:	
MONTH:		MONTH:	
YEAR:	1829	YEAR:	1916

AGE:

YEARS:	86	MONTHS:		DAYS:	
--------	----	---------	--	-------	--

GENDER:	M
---------	---

EPITAPH OR SCRIPT:	CHESTER / CO. C. 10TH. N.Y. H. ART. / 1829-1916 / JULIA A. HIS WIFE / 1846 - 1920
--------------------	---

EPITAPH OR SCRIPT (CONT):	
---------------------------	--

MILITARY MARKER	CO. C. 10TH. N.Y. H. ART.
-----------------	---------------------------

Marker Plot Type:	Double
-------------------	--------

Marker Description	Headstone
--------------------	-----------

Family Plot ID:	-
-----------------	---

Family Plot Name:	
-------------------	--

Associated Markers, IDs: (for this individual)	GAT032, GAT033
---	----------------

Associated Individuals, IDs: (other individuals)	GAT031b
---	---------



Map / Marker ID:	GAT031
------------------	---------------

Individual Plot ID:	GAT031a
---------------------	----------------

GPS (wgs84-18N)	lat: N44° 5' 31.105" long: W75° 41' 47.200
-----------------	--

Cemetery:	Gates, Plank Road
-----------	-------------------

Context:	Contiguous
----------	------------

Plot Placement:	In Rows
-----------------	---------

Grade Slope:	Negative
--------------	----------

Exposure:	Open
-----------	------

Plot Accessories:	-
-------------------	---

General Comments:	New Military Marker placed on 17 May 2012.
-------------------	--

Additional Information:	Age, 29 years. Enlisted Aug 25, 1862, at Philadelphia; mustered in as private, Co. C, 2nd Battalion, Black River Artillery (later Co. C, 10th Art), Sept 11, 1862, to serve 3 years; mustered out with co, June 23, 1865, at Petersburg Va.
-------------------------	---

References:	Military Roster (http://dmna.ny.gov/historic/reghist/reghistindex.htm) (http://dmna.ny.gov/historic/reghist/reghistindex.htm)
-------------	---

CEMETERY INTEREST FORM

Marker ID: GAT031

(PAGE 2 OF 2)



Chester

Mitchell

PUBLIC WORKS
ENVIRONMENTAL DIVISION
FORT DRUM, NEW YORK





CEMETERY INTEREST FORM

(PAGE 1 OF 2)

PUBLIC WORKS, ENVIRONMENTAL DIVISION
FORT DRUM, NEW YORK

FIRST NAME:	Julia A
MIDDLE NAME:	
LAST NAME:	Mitchell
MAIDEN NAME:	

BIRTH DATE:

DEATH DATE:

DAY:		DAY:	
MONTH:		MONTH:	
YEAR:	1846	YEAR:	1920

AGE:

YEARS:	74	MONTHS:		DAYS:	
--------	----	---------	--	-------	--

GENDER:	F
---------	---

EPITAPH OR SCRIPT: CHESTER / CO. C. 10TH. N.Y. H. ART. / 1829-1916 / JULIA A. HIS WIFE / 1846 - 1920

EPITAPH OR SCRIPT (CONT):

MILITARY MARKER	-
-----------------	---

Marker Plot Type:	Double
-------------------	--------

Marker Description	Headstone
--------------------	-----------

Family Plot ID:	-
-----------------	---

Family Plot Name:	
-------------------	--

Associated Markers, IDs: (for this individual)	GAT032, GAT033
---	----------------

Associated Individuals, IDs: (other individuals)	GAT031a
---	---------



Map / Marker ID:	GAT031
------------------	---------------

Individual Plot ID:	GAT031b
---------------------	----------------

GPS (wgs84-18N)	lat: N44° 5' 31.105" long: W75° 41' 47.200
-----------------	--

Cemetery:	Gates, Plank Road
-----------	-------------------

Context:	Contiguous
----------	------------

Plot Placement:	In Rows
-----------------	---------

Grade Slope:	Negative
--------------	----------

Exposure:	Open
-----------	------

Plot Accessories:	-
-------------------	---

General Comments:	-
-------------------	---

Additional Information:	
-------------------------	--

References:	
-------------	--

CEMETERY INTEREST FORM

Marker ID: GAT031

(PAGE 2 OF 2)



Julia A

Mitchell

PUBLIC WORKS
ENVIRONMENTAL DIVISION
FORT DRUM, NEW YORK





CEMETERY INTEREST FORM

(PAGE 1 OF 2)

PUBLIC WORKS, ENVIRONMENTAL DIVISION
FORT DRUM, NEW YORK

FIRST NAME:

MIDDLE NAME:

LAST NAME: **Mitchell**

MAIDEN NAME:

BIRTH DATE:

DEATH DATE:

DAY:

DAY:

MONTH:

MONTH:

YEAR:

YEAR:

AGE:

YEARS: MONTHS: DAYS:

GENDER:

EPITAPH OR SCRIPT: **FATHER**

EPITAPH OR SCRIPT (CONT):

MILITARY MARKER: -

Marker Plot Type: **Single**

Marker Description: **Footstone**

Family Plot ID: -

Family Plot Name:

Associated Markers, IDs: **GAT031**
(for this individual)

Associated Individuals, IDs: **GAT031a**
(other individuals)



Map / Marker ID: **GAT032**

Individual Plot ID: **GAT032**

GPS (wgs84-18N) lat: **N44° 5' 31.096"** long: **W75° 41' 47.101**

Cemetery: **Gates, Plank Road**

Context: **Contiguous**

Plot Placement: **In Rows**

Grade Slope: **Negative**

Exposure: **Open**

Plot Accessories: -

General Comments: -

Additional Information:

References:

CEMETERY INTEREST FORM



Marker ID: GAT032

(PAGE 2 OF 2)



PUBLIC WORKS
ENVIRONMENTAL DIVISION
FORT DRUM, NEW YORK

Mitchell	





CEMETERY INTEREST FORM

(PAGE 1 OF 2)

PUBLIC WORKS, ENVIRONMENTAL DIVISION
FORT DRUM, NEW YORK

FIRST NAME:	
MIDDLE NAME:	
LAST NAME:	Mitchell
MAIDEN NAME:	

<i>BIRTH DATE:</i>		<i>DEATH DATE:</i>	
DAY:		DAY:	
MONTH:		MONTH:	
YEAR:		YEAR:	

<i>AGE:</i>					
YEARS:		MONTHS:		DAYS:	

GENDER:	
---------	--

EPITAPH OR SCRIPT:	MOTHER
--------------------	--------

EPITAPH OR SCRIPT (CONT):	
---------------------------	--

MILITARY MARKER	-
-----------------	---

Marker Plot Type:	Single
-------------------	--------

Marker Description	Footstone
--------------------	-----------

Family Plot ID:	-
-----------------	---

Family Plot Name:	
-------------------	--

Associated Markers, IDs: (for this individual)	GAT031
---	--------

Associated Individuals, IDs: (other individuals)	GAT031b
---	---------



Map / Marker ID:	GAT033
-------------------------	---------------

Individual Plot ID:	GAT033
---------------------	---------------

GPS (wgs84-18N)	lat: N44° 5' 31.047" long: W75° 41' 47.153
-----------------	--

Cemetery:	Gates, Plank Road
-----------	-------------------

Context:	Contiguous
----------	------------

Plot Placement:	In Rows
-----------------	---------

Grade Slope:	Negative
--------------	----------

Exposure:	Open
-----------	------

Plot Accessories:	-
-------------------	---

General Comments:	-
-------------------	---

Additional Information:	
-------------------------	--

References:	
-------------	--

CEMETERY INTEREST FORM





Marker ID: GAT033

(PAGE 2 OF 2)



Mitchell	

PUBLIC WORKS
ENVIRONMENTAL DIVISION
FORT DRUM, NEW YORK





CEMETERY INTEREST FORM

(PAGE 1 OF 2)

PUBLIC WORKS, ENVIRONMENTAL DIVISION
FORT DRUM, NEW YORK

FIRST NAME:	Mary
MIDDLE NAME:	J
LAST NAME:	Mitchell
MAIDEN NAME:	

<i>BIRTH DATE:</i>		<i>DEATH DATE:</i>	
DAY:	<input type="text"/>	DAY:	<input type="text"/>
MONTH:	<input type="text"/>	MONTH:	<input type="text"/>
YEAR:	1832	YEAR:	1927

<i>AGE:</i>			
YEARS:	95	MONTHS:	<input type="text"/>
		DAYS:	<input type="text"/>

GENDER:	F
---------	----------

EPITAPH OR SCRIPT:	MARY J. / MITCHELL / 1832 - 1927
--------------------	----------------------------------

EPITAPH OR SCRIPT (CONT):	
---------------------------	--

MILITARY MARKER	-
-----------------	---

Marker Plot Type:	Single
-------------------	--------

Marker Description	Footstone
--------------------	-----------

Family Plot ID:	-
-----------------	---

Family Plot Name:	
-------------------	--

Associated Markers, IDs: (for this individual)	-
---	---

Associated Individuals, IDs: (other individuals)	-
---	---



Map / Marker ID:	GAT034
-------------------------	---------------

Individual Plot ID:	GAT034
---------------------	---------------

GPS (wgs84-18N)	lat: N44° 5' 31.006" long: W75° 41' 47.199
-----------------	--

Cemetery:	Gates, Plank Road
-----------	-------------------

Context:	Contiguous
----------	------------

Plot Placement:	In Rows
-----------------	---------

Grade Slope:	Negative
--------------	----------

Exposure:	Open
-----------	------

Plot Accessories:	-
-------------------	---

General Comments:	(Located 1 Meter SW of GAT033)
-------------------	--------------------------------

Additional Information:	
-------------------------	--

References:	
-------------	--

CEMETERY INTEREST FORM




(PAGE 2 OF 2)

Marker ID: GAT034



Mary	J
Mitchell	

PUBLIC WORKS
ENVIRONMENTAL DIVISION
FORT DRUM, NEW YORK





CEMETERY INTEREST FORM

(PAGE 1 OF 2)

PUBLIC WORKS, ENVIRONMENTAL DIVISION
FORT DRUM, NEW YORK

FIRST NAME:	Jacob
MIDDLE NAME:	
LAST NAME:	Rhubart
MAIDEN NAME:	

<i>BIRTH DATE:</i>		<i>DEATH DATE:</i>	
DAY:	<input type="text"/>	DAY:	<input type="text"/>
MONTH:	<input type="text"/>	MONTH:	<input type="text"/>
YEAR:	<input type="text"/>	YEAR:	<input type="text"/>

<i>AGE:</i>					
YEARS:	<input type="text"/>	MONTHS:	<input type="text"/>	DAYS:	<input type="text"/>

GENDER:	M
---------	----------

EPITAPH OR SCRIPT:	JACOB RHUBART / CO. C / 10TH N. Y. / H. A.
--------------------	---

EPITAPH OR SCRIPT (CONT):	
---------------------------	--

MILITARY MARKER	1861-5
-----------------	---------------

Marker Plot Type:	Single
-------------------	---------------

Marker Description	Headstone
--------------------	------------------

Family Plot ID:	GATFP04
-----------------	----------------

Family Plot Name:	Rhubart
-------------------	----------------

Associated Markers, IDs:	GAT048, GAT042
--------------------------	-----------------------

(for this individual)

Associated Individuals, IDs:	-
------------------------------	----------

(other individuals)



Map / Marker ID:	GAT035
-------------------------	---------------

Individual Plot ID:	GAT035
---------------------	---------------

GPS (wgs84-18N)	lat: N44° 5' 31.218" long: W75° 41' 46.928
-----------------	--

Cemetery:	Gates, Plank Road
-----------	--------------------------

Context:	Contiguous
----------	-------------------

Plot Placement:	In Rows
-----------------	----------------

Grade Slope:	None
--------------	-------------

Exposure:	Open
-----------	-------------

Plot Accessories:	Flag
-------------------	-------------

General Comments:	New Military Marker placed on 17 May 2012.
-------------------	---

Additional Information:	RHUBART, JACOB.—Age, 26 years. Enlisted, August 22, 1864, at Boonville; mustered in as private, Co. C, August 22, 1864, to serve one year; discharged for disability, April 16, 1865, at Washington. D. O.
-------------------------	---

References:	Military Roster (http://dmna.ny.gov/historic/reghist/reghistindex.htm)
-------------	--

CEMETERY INTEREST FORM


Marker ID: GAT035

(PAGE 2 OF 2)



Jacob	
Rhubart	

PUBLIC WORKS
ENVIRONMENTAL DIVISION
FORT DRUM, NEW YORK





CEMETERY INTEREST FORM

(PAGE 1 OF 2)

PUBLIC WORKS, ENVIRONMENTAL DIVISION
FORT DRUM, NEW YORK

FIRST NAME:	Mary
MIDDLE NAME:	Ann
LAST NAME:	Rhubart
MAIDEN NAME:	

<i>BIRTH DATE:</i>		<i>DEATH DATE:</i>	
DAY:		DAY:	8
MONTH:		MONTH:	February
YEAR:		YEAR:	1875

<i>AGE:</i>					
YEARS:		MONTHS:		DAYS:	

GENDER:	F
---------	---

EPITAPH OR SCRIPT:	MARY ANN / WIFE OF / WM. RHUBART / died Feb. 8, 1875 / AE (aged) (?)8 yrs. / Gone but not forgotten
--------------------	---

EPITAPH OR SCRIPT (CONT):	
---------------------------	--

MILITARY MARKER	-
-----------------	---

Marker Plot Type:	Single
-------------------	--------

Marker Description	Headstone
--------------------	-----------

Family Plot ID:	GATFP04
-----------------	---------

Family Plot Name:	Rhubart
-------------------	---------

Associated Markers, IDs:	GAT048
(for this individual)	

Associated Individuals, IDs:	-
(other individuals)	



Map / Marker ID:	GAT036
-------------------------	---------------

Individual Plot ID:	GAT036
---------------------	--------

GPS (wgs84-18N)	lat: N44° 5' 31.257" long: W75° 41' 46.888
-----------------	--

Cemetery:	Gates, Plank Road
-----------	-------------------

Context:	Contiguous
----------	------------

Plot Placement:	In Rows
-----------------	---------

Grade Slope:	None
--------------	------

Exposure:	Open
-----------	------

Plot Accessories:	-
-------------------	---

General Comments:	The first digit of the age at death is illegible (see images)
-------------------	---

Additional Information:	
-------------------------	--

References:	
-------------	--

CEMETERY INTEREST FORM


Marker ID: GAT036

(PAGE 2 OF 2)



Mary	Ann
Rhubart	

PUBLIC WORKS
ENVIRONMENTAL DIVISION
FORT DRUM, NEW YORK





CEMETERY INTEREST FORM

(PAGE 1 OF 2)

PUBLIC WORKS, ENVIRONMENTAL DIVISION
FORT DRUM, NEW YORK

FIRST NAME:	William
MIDDLE NAME:	
LAST NAME:	Rhubart
MAIDEN NAME:	

BIRTH DATE:

DEATH DATE:

DAY:		DAY:	22
MONTH:		MONTH:	May
YEAR:		YEAR:	1885

AGE:

YEARS:	51	MONTHS:		DAYS:	
--------	----	---------	--	-------	--

GENDER:	M
---------	---

EPITAPH OR SCRIPT:	WILLIAM RHUBART / DIED / May 22, 1885 / Aged / 51 yrs. 10 ms. 25 d. / Gone but not forgotten
--------------------	--

EPITAPH OR SCRIPT (CONT):	
---------------------------	--

MILITARY MARKER	-
-----------------	---

Marker Plot Type:	Single
-------------------	--------

Marker Description	Headstone
--------------------	-----------

Family Plot ID:	GATFP04
-----------------	---------

Family Plot Name:	Rhubart
-------------------	---------

Associated Markers, IDs: (for this individual)	GAT048, GAT0038
---	-----------------

Associated Individuals, IDs: (other individuals)	-
---	---



Map / Marker ID:	GAT037
------------------	---------------

Individual Plot ID:	GAT037
---------------------	---------------

GPS (wgs84-18N)	lat: N44° 5' 31.288" long: W75° 41' 46.862
-----------------	--

Cemetery:	Gates, Plank Road
-----------	-------------------

Context:	Contiguous
----------	------------

Plot Placement:	In Rows
-----------------	---------

Grade Slope:	None
--------------	------

Exposure:	Open
-----------	------

Plot Accessories:	-
-------------------	---

General Comments:	-
-------------------	---

Additional Information:	
-------------------------	--

References:	
-------------	--

CEMETERY INTEREST FORM

Marker ID: GAT037

(PAGE 2 OF 2)



William

Rhubart

PUBLIC WORKS
ENVIRONMENTAL DIVISION
FORT DRUM, NEW YORK





CEMETERY INTEREST FORM

(PAGE 1 OF 2)

PUBLIC WORKS, ENVIRONMENTAL DIVISION
FORT DRUM, NEW YORK

FIRST NAME:

MIDDLE NAME:

LAST NAME: **Rhubart**

MAIDEN NAME:

BIRTH DATE:

DEATH DATE:

DAY:

DAY:

MONTH:

MONTH:

YEAR:

YEAR:

AGE:

YEARS: MONTHS: DAYS:

GENDER:

EPITAPH OR SCRIPT: **W. R.**

EPITAPH OR SCRIPT (CONT):

MILITARY MARKER: -

Marker Plot Type: **Single**

Marker Description: **Footstone**

Family Plot ID: **GATFP04**

Family Plot Name: **Rhubart**

Associated Markers, IDs:
(for this individual) **GAT048, GAT0037**

Associated Individuals, IDs:
(other individuals) -



Map / Marker ID: **GAT038**

Individual Plot ID: **GAT038**

GPS (wgs84-18N) lat: **N44° 5' 31.245"** long: **W75° 41' 46.777**

Cemetery: **Gates, Plank Road**

Context: **Contiguous**

Plot Placement: **In Rows**

Grade Slope: **None**

Exposure: **Open**

Plot Accessories: -

General Comments: -

Additional Information:

References:

CEMETERY INTEREST FORM

Marker ID: GAT038

(PAGE 2 OF 2)



Rhubart	

PUBLIC WORKS
ENVIRONMENTAL DIVISION
FORT DRUM, NEW YORK





CEMETERY INTEREST FORM

(PAGE 1 OF 2)

PUBLIC WORKS, ENVIRONMENTAL DIVISION
FORT DRUM, NEW YORK

FIRST NAME:	Frederick
MIDDLE NAME:	H
LAST NAME:	Rhubart
MAIDEN NAME:	

<i>BIRTH DATE:</i>		<i>DEATH DATE:</i>	
DAY:		DAY:	19
MONTH:		MONTH:	October
YEAR:		YEAR:	1878

<i>AGE:</i>			
YEARS:	22	MONTHS:	
		DAYS:	

GENDER:	M
---------	----------

EPITAPH OR SCRIPT:	FREDERICK H. / SON OF / WILLIAM & MARY ANN / RHUBART. / Died Oct. 19. 18878. / AE (aged) 22YRS. 6 MO. 19 DAYS
--------------------	---

EPITAPH OR SCRIPT (CONT):	
---------------------------	--

MILITARY MARKER	-
-----------------	---

Marker Plot Type:	Single
-------------------	--------

Marker Description	Headstone
--------------------	-----------

Family Plot ID:	GATFP04
-----------------	---------

Family Plot Name:	Rhubart
-------------------	---------

Associated Markers, IDs:	GAT048, GAT040
(for this individual)	

Associated Individuals, IDs:	-
(other individuals)	



Map / Marker ID:	GAT039
------------------	---------------

Individual Plot ID:	GAT039
---------------------	---------------

GPS (wgs84-18N)	lat: N44° 5' 31.325" long: W75° 41' 46.829
-----------------	--

Cemetery:	Gates, Plank Road
-----------	-------------------

Context:	Contiguous
----------	------------

Plot Placement:	In Rows
-----------------	---------

Grade Slope:	None
--------------	------

Exposure:	Open
-----------	------

Plot Accessories:	-
-------------------	---

General Comments:	-
-------------------	---

Additional Information:	
-------------------------	--

References:	
-------------	--

CEMETERY INTEREST FORM

Marker ID: GAT039

(PAGE 2 OF 2)



Frederick	H
Rhubart	

PUBLIC WORKS
ENVIRONMENTAL DIVISION
FORT DRUM, NEW YORK





CEMETERY INTEREST FORM

(PAGE 1 OF 2)

PUBLIC WORKS, ENVIRONMENTAL DIVISION
FORT DRUM, NEW YORK

FIRST NAME:

MIDDLE NAME:

LAST NAME: **Rhubart**

MAIDEN NAME:

BIRTH DATE:

DEATH DATE:

DAY:	<input type="text"/>	DAY:	<input type="text"/>
MONTH:	<input type="text"/>	MONTH:	<input type="text"/>
YEAR:	<input type="text"/>	YEAR:	<input type="text"/>

AGE:

YEARS: MONTHS: DAYS:

GENDER:

EPITAPH OR SCRIPT: **F. R.**

EPITAPH OR SCRIPT (CONT):

MILITARY MARKER: -

Marker Plot Type: **Single**

Marker Description: **Footstone**

Family Plot ID: **GATFP04**

Family Plot Name: **Rhubart**

Associated Markers, IDs:
(for this individual) **GAT048, GAT039**

Associated Individuals, IDs:
(other individuals) -



Map / Marker ID: **GAT040**

Individual Plot ID: **GAT040**

GPS (wgs84-18N) lat: **N44° 5' 31.284"** long: **W75° 41' 46.749**

Cemetery: **Gates, Plank Road**

Context: **Contiguous**

Plot Placement: **In Rows**

Grade Slope: **None**

Exposure: **Open**

Plot Accessories: -

General Comments: -

Additional Information:

References:

CEMETERY INTEREST FORM





Marker ID: GAT040

(PAGE 2 OF 2)



Rhubart	

PUBLIC WORKS
ENVIRONMENTAL DIVISION
FORT DRUM, NEW YORK





CEMETERY INTEREST FORM

(PAGE 1 OF 2)

PUBLIC WORKS, ENVIRONMENTAL DIVISION
FORT DRUM, NEW YORK

FIRST NAME: **(Unknown)**

MIDDLE NAME:

LAST NAME: **(Unknown)**

MAIDEN NAME:

BIRTH DATE:

DEATH DATE:

DAY:

DAY:

MONTH:

MONTH:

YEAR:

YEAR:

AGE:

YEARS: MONTHS: DAYS:

GENDER:

EPITAPH OR SCRIPT: (None)

EPITAPH OR SCRIPT (CONT):

MILITARY MARKER: -

Marker Plot Type: Single

Marker Description: Footstone

Family Plot ID: GATFP04

Family Plot Name: Rhubarb

Associated Markers, IDs:

(for this individual)

Associated Individuals, IDs:

(other individuals)



Map / Marker ID: **GAT041**

Individual Plot ID: **GAT041**

GPS (wgs84-18N) lat: N44° 5' 31.125" long: W75° 41' 46.891

Cemetery: Gates, Plank Road

Context: Contiguous

Plot Placement: In Rows

Grade Slope: Cross Slope

Exposure: Open

Plot Accessories: -

General Comments: No Headstone Present, Located 2 Meters South of GAT035, 1 Meter SW of GAT042

Additional Information:

References:

CEMETERY INTEREST FORM

Marker ID: GAT041

(PAGE 2 OF 2)



(Unknown)

(Unknown)

PUBLIC WORKS
ENVIRONMENTAL DIVISION
FORT DRUM, NEW YORK





CEMETERY INTEREST FORM

(PAGE 1 OF 2)

PUBLIC WORKS, ENVIRONMENTAL DIVISION
FORT DRUM, NEW YORK

FIRST NAME: **(Unknown)**

MIDDLE NAME:

LAST NAME: **(Unknown)**

MAIDEN NAME:

BIRTH DATE:

DEATH DATE:

DAY:

DAY:

MONTH:

MONTH:

YEAR:

YEAR:

AGE:

YEARS: MONTHS: DAYS:

GENDER:

EPITAPH OR SCRIPT: (none / Illegible)

EPITAPH OR SCRIPT (CONT):

MILITARY MARKER: -

Marker Plot Type: Single

Marker Description: Footstone

Family Plot ID: GATFP04

Family Plot Name: Rhubart

Associated Markers, IDs:
(for this individual)

GAT048, GAT035

Associated Individuals, IDs:
(other individuals)

-



Map / Marker ID: **GAT042**

Individual Plot ID: **GAT042**

GPS (wgs84-18N) lat: N44° 5' 31.147" long: W75° 41' 46.873

Cemetery: Gates, Plank Road

Context: Contiguous

Plot Placement: In Rows

Grade Slope: None

Exposure: Open

Plot Accessories: -

General Comments: -

Additional Information:

References:

CEMETERY INTEREST FORM

(PAGE 2 OF 2)

Marker ID: GAT042



(Unknown)

(Unknown)

PUBLIC WORKS
ENVIRONMENTAL DIVISION
FORT DRUM, NEW YORK





CEMETERY INTEREST FORM

(PAGE 1 OF 2)

PUBLIC WORKS, ENVIRONMENTAL DIVISION
FORT DRUM, NEW YORK

FIRST NAME:

MIDDLE NAME:

LAST NAME: **Smith**

MAIDEN NAME:

BIRTH DATE:

DEATH DATE:

DAY:

DAY:

MONTH:

MONTH:

YEAR:

YEAR:

AGE:

YEARS:

MONTHS:

DAYS:

GENDER:

EPITAPH OR SCRIPT:

EPITAPH OR SCRIPT (CONT):

MILITARY MARKER:

Marker Plot Type:

Marker Description:

Family Plot ID:

Family Plot Name:

Associated Markers, IDs:
(for this individual)

Associated Individuals, IDs:
(other individuals)



Map / Marker ID:

Individual Plot ID:

GPS (wgs84-18N) lat: long:

Cemetery:

Context:

Plot Placement:

Grade Slope:

Exposure:

Plot Accessories:

General Comments:

Additional Information:

References:

CEMETERY INTEREST FORM

Marker ID: GAT043

(PAGE 2 OF 2)



Smith	

PUBLIC WORKS
ENVIRONMENTAL DIVISION
FORT DRUM, NEW YORK





CEMETERY INTEREST FORM

(PAGE 1 OF 2)

PUBLIC WORKS, ENVIRONMENTAL DIVISION
FORT DRUM, NEW YORK

FIRST NAME:	Geraldine
MIDDLE NAME:	
LAST NAME:	Rhubart
MAIDEN NAME:	

BIRTH DATE:

DEATH DATE:

DAY:		DAY:	
MONTH:		MONTH:	September
YEAR:		YEAR:	1889

AGE:

YEARS:		MONTHS:		DAYS:	
--------	--	---------	--	-------	--

GENDER:	F
---------	----------

EPITAPH OR SCRIPT:	GERALDINE/ wife of/SAMUEL L. RHUBART/ DIED/ Sept. (illegible) 1889/ (illegible)
--------------------	---

EPITAPH OR SCRIPT (CONT):	
---------------------------	--

MILITARY MARKER	-
-----------------	---

Marker Plot Type:	Single
-------------------	--------

Marker Description	Headstone
--------------------	-----------

Family Plot ID:	GATFP04
-----------------	---------

Family Plot Name:	Rhubart
-------------------	---------

Associated Markers, IDs:	GAT048
(for this individual)	

Associated Individuals, IDs:	-
(other individuals)	



Map / Marker ID:	GAT044
------------------	---------------

Individual Plot ID:	GAT044
---------------------	---------------

GPS (wgs84-18N)	lat: N44° 5' 31.109" long: W75° 41' 46.860
-----------------	--

Cemetery:	Gates, Plank Road
-----------	-------------------

Context:	Contiguous
----------	------------

Plot Placement:	In Rows
-----------------	---------

Grade Slope:	Positive
--------------	----------

Exposure:	Open
-----------	------

Plot Accessories:	-
-------------------	---

General Comments:	-
-------------------	---

Additional Information:	
-------------------------	--

References:	
-------------	--

CEMETERY INTEREST FORM

(PAGE 2 OF 2)


Marker ID: GAT044



Geraldine

Rhubart

PUBLIC WORKS
ENVIRONMENTAL DIVISION
FORT DRUM, NEW YORK





CEMETERY INTEREST FORM

(PAGE 1 OF 2)

PUBLIC WORKS, ENVIRONMENTAL DIVISION
FORT DRUM, NEW YORK

FIRST NAME:	Samuel
MIDDLE NAME:	L
LAST NAME:	Rhubart
MAIDEN NAME:	

BIRTH DATE:

DEATH DATE:

DAY:

DAY:

MONTH:

MONTH:

YEAR:

YEAR:

AGE:

YEARS: MONTHS: DAYS:

GENDER:

EPITAPH OR SCRIPT: **SAMUEL I. RHUBART/Died/ Aug. (illegible) 188(?)/AE 44 ys. 3 ms./ Gone but not forgotten.**

EPITAPH OR SCRIPT (CONT):

MILITARY MARKER:

Marker Plot Type:

Marker Description:

Family Plot ID:

Family Plot Name:

Associated Markers, IDs:
(for this individual)

Associated Individuals, IDs:
(other individuals)



Map / Marker ID:

Individual Plot ID:

GPS (wgs84-18N) lat: long:

Cemetery:

Context:

Plot Placement:

Grade Slope:

Exposure:

Plot Accessories:

General Comments:

Additional Information:

References:

CEMETERY INTEREST FORM


(PAGE 2 OF 2)

Marker ID: GAT045



Samuel	L
Rhubart	

PUBLIC WORKS
ENVIRONMENTAL DIVISION
FORT DRUM, NEW YORK





CEMETERY INTEREST FORM

(PAGE 1 OF 2)

PUBLIC WORKS, ENVIRONMENTAL DIVISION
FORT DRUM, NEW YORK

FIRST NAME:

MIDDLE NAME:

LAST NAME: **Rhubart**

MAIDEN NAME:

BIRTH DATE:

DEATH DATE:

DAY:

DAY:

MONTH:

MONTH:

YEAR:

YEAR:

AGE:

YEARS: MONTHS: DAYS:

GENDER:

EPITAPH OR SCRIPT: **S.L.R.**

EPITAPH OR SCRIPT (CONT):

MILITARY MARKER: -

Marker Plot Type: **Single**

Marker Description: **Footstone**

Family Plot ID: **GATFP04**

Family Plot Name: **Rhubart**

Associated Markers, IDs:
(for this individual) **GAT048, GAT045**

Associated Individuals, IDs:
(other individuals) -



Map / Marker ID: **GAT046**

Individual Plot ID: **GAT046**

GPS (wgs84-18N) lat: **N44° 5' 31.095"** long: **W75° 41' 46.755"**

Cemetery: **Gates, Plank Road**

Context: **Contiguous**

Plot Placement: **In Rows**

Grade Slope: **Cross Slope**

Exposure: **Open**

Plot Accessories: -

General Comments: -

Additional Information:

References:

CEMETERY INTEREST FORM





(PAGE 2 OF 2)

Marker ID: GAT046



Rhubart	

PUBLIC WORKS
ENVIRONMENTAL DIVISION
FORT DRUM, NEW YORK





CEMETERY INTEREST FORM

(PAGE 1 OF 2)

PUBLIC WORKS, ENVIRONMENTAL DIVISION
FORT DRUM, NEW YORK

FIRST NAME:

MIDDLE NAME:

LAST NAME: **Rhubart**

MAIDEN NAME:

BIRTH DATE: DAY: MONTH: YEAR:

DEATH DATE: DAY: MONTH: YEAR:

AGE: YEARS: MONTHS: DAYS:

GENDER:

EPITAPH OR SCRIPT: (none)

EPITAPH OR SCRIPT (CONT):

MILITARY MARKER: -

Marker Plot Type: Single

Marker Description: Footstone

Family Plot ID: GATFP04

Family Plot Name: Rhubart

Associated Markers, IDs: GAT048
(for this individual)

Associated Individuals, IDs: -
(other individuals)



Map / Marker ID: **GAT047**

Individual Plot ID: **GAT047**

GPS (wgs84-18N) lat: N44° 5' 31.126" long: W75° 41' 46.725"

Cemetery: Gates, Plank Road

Context: Contiguous

Plot Placement: In Rows

Grade Slope: Cross Slope

Exposure: Open

Plot Accessories: -

General Comments: -

Additional Information:

References:

CEMETERY INTEREST FORM





(PAGE 2 OF 2)

Marker ID: GAT047



Rhubart	

PUBLIC WORKS
ENVIRONMENTAL DIVISION
FORT DRUM, NEW YORK





CEMETERY INTEREST FORM

(PAGE 1 OF 2)

PUBLIC WORKS, ENVIRONMENTAL DIVISION
FORT DRUM, NEW YORK

FIRST NAME:

MIDDLE NAME:

LAST NAME: **Rhubart**

MAIDEN NAME:

BIRTH DATE:

DEATH DATE:

DAY:

DAY:

MONTH:

MONTH:

YEAR:

YEAR:

AGE:

YEARS: MONTHS: DAYS:

GENDER:

EPITAPH OR SCRIPT: (SE Face) GEO. W. / died / June 5 1878 / AE 33 Ys / JACOB / died Apr. 4 / 1867 / AE 26 Ys. / RHUBART / (SW Face) Wm. RHUBART / Died / Dec. 25 1851. / AE 53 Ys. / (NW Face) FATHER / MOTHER / BROTHER / AT REST / (NE Face) NANCY / Died / Feb. 8. 1888 /

EPITAPH OR SCRIPT (CONT): (NE Face cont.) AE 78 Ys.

MILITARY MARKER: -

Marker Plot Type: Family

Marker Description: Pedestal with Obelisk

Family Plot ID: GATFP04

Family Plot Name: Rhubart

Associated Markers, IDs: GAT035, GAT036, GAT 037, GAT038, GAT039, GAT040, GAT041, GAT042, GAT043, GAT044, GAT045, GAT046, GAT047, GAT049
(for this individual)

Associated Individuals, IDs: GAT035, GAT036, GAT 037, GAT038, GAT039, GAT040, GAT041, GAT042, GAT043, GAT044, GAT045, GAT046, GAT047, GAT049
(other individuals)



Map / Marker ID: **GAT048**

Individual Plot ID: **GAT048**

GPS (wgs84-18N) lat: N44° 5' 31.201" long: W75° 41' 46.779

Cemetery: Gates, Plank Road

Context: Contiguous

Plot Placement: In Rows

Grade Slope: Cross Slope

Exposure: Open

Plot Accessories: -

General Comments: -

Additional Information:

References:

CEMETERY INTEREST FORM

Marker ID: GAT048

(PAGE 2 OF 2)



Rhubart

PUBLIC WORKS
ENVIRONMENTAL DIVISION
FORT DRUM, NEW YORK





CEMETERY INTEREST FORM

(PAGE 1 OF 2)

PUBLIC WORKS, ENVIRONMENTAL DIVISION
FORT DRUM, NEW YORK

FIRST NAME:	John
MIDDLE NAME:	
LAST NAME:	Rhubart
MAIDEN NAME:	

BIRTH DATE:

DEATH DATE:

DAY:		DAY:	21
MONTH:		MONTH:	September
YEAR:		YEAR:	1891

AGE:

YEARS:	49	MONTHS:		DAYS:	
--------	----	---------	--	-------	--

GENDER:	M
---------	---

EPITAPH OR SCRIPT:	JOHN RHUBART / Co. C. I. N. Y. L. A. / DIED / Sept. 21, 1891. / AE 49 Yrs.
--------------------	--

EPITAPH OR SCRIPT (CONT):	
---------------------------	--

MILITARY MARKER	Co. C. I. N. Y. L. A.
-----------------	-----------------------

Marker Plot Type:	Single
-------------------	--------

Marker Description	Headstone
--------------------	-----------

Family Plot ID:	GATFP04
-----------------	---------

Family Plot Name:	Rhubart
-------------------	---------

Associated Markers, IDs: (for this individual)	GAT048
---	--------

Associated Individuals, IDs: (other individuals)	-
---	---



Map / Marker ID:	GAT049
------------------	---------------

Individual Plot ID:	GAT049
---------------------	---------------

GPS (wgs84-18N)	lat: N44° 5' 31.236" long: W75° 41' 46.749
-----------------	--

Cemetery:	Gates, Plank Road
-----------	-------------------

Context:	Contiguous
----------	------------

Plot Placement:	In Rows
-----------------	---------

Grade Slope:	Cross Slope
--------------	-------------

Exposure:	Open
-----------	------

Plot Accessories:	Flag
-------------------	------

General Comments:	New Military Marker placed on 17 May 2012.
-------------------	--

Additional Information:	RUBART, JOHN.—Age, 20 years. Enlisted, October 1, 1861, at Philadelphia; mustered in as private, Battery C, October 5, 1861, to serve three years; appointed corporal, date not stated; discharged, October 5, 1864.
-------------------------	--

References:	Military Roster (http://dmna.ny.gov/historic/reghist/reghistindex.htm)
-------------	---

CEMETERY INTEREST FORM




(PAGE 2 OF 2)

Marker ID: GAT049



John	
Rhubart	

PUBLIC WORKS
ENVIRONMENTAL DIVISION
FORT DRUM, NEW YORK





CEMETERY INTEREST FORM

(PAGE 1 OF 2)

PUBLIC WORKS, ENVIRONMENTAL DIVISION
FORT DRUM, NEW YORK

FIRST NAME:	Chas.
MIDDLE NAME:	S
LAST NAME:	Ray
MAIDEN NAME:	

<i>BIRTH DATE:</i>		<i>DEATH DATE:</i>	
DAY:		DAY:	
MONTH:		MONTH:	February
YEAR:		YEAR:	1892

<i>AGE:</i>			
YEARS:	50	MONTHS:	
		DAYS:	

GENDER:	M
---------	---

EPITAPH OR SCRIPT:	CHAS. S. RAY / DIED / FEB. 1892 / AE 50 Y.S. / MARIA A. / HIS WIFE / RAY
--------------------	--

EPITAPH OR SCRIPT (CONT):	
---------------------------	--

MILITARY MARKER	-
-----------------	---

Marker Plot Type:	Double
-------------------	--------

Marker Description	Headstone
--------------------	-----------

Family Plot ID:	-
-----------------	---

Family Plot Name:	
-------------------	--

Associated Markers, IDs: (for this individual)	GAT41, GAT051
---	---------------

Associated Individuals, IDs: (other individuals)	GAT050b
---	---------



Map / Marker ID:	GAT050
-------------------------	---------------

Individual Plot ID:	GAT050a
---------------------	----------------

GPS (wgs84-18N)	lat: N44° 5' 31.267" long: W75° 41' 46.721
-----------------	--

Cemetery:	Gates, Plank Road
-----------	-------------------

Context:	Contiguous
----------	------------

Plot Placement:	In Rows
-----------------	---------

Grade Slope:	Cross Slope
--------------	-------------

Exposure:	Open
-----------	------

Plot Accessories:	-
-------------------	---

General Comments:	-
-------------------	---

Additional Information:	
-------------------------	--

References:	
-------------	--

CEMETERY INTEREST FORM


Marker ID: GAT050

(PAGE 2 OF 2)



Chas.	S
Ray	

PUBLIC WORKS
ENVIRONMENTAL DIVISION
FORT DRUM, NEW YORK





CEMETERY INTEREST FORM

(PAGE 1 OF 2)

PUBLIC WORKS, ENVIRONMENTAL DIVISION
FORT DRUM, NEW YORK

FIRST NAME:	Maria
MIDDLE NAME:	A
LAST NAME:	Ray
MAIDEN NAME:	

BIRTH DATE:

DEATH DATE:

DAY:		DAY:	
MONTH:		MONTH:	February
YEAR:		YEAR:	

AGE:

YEARS:		MONTHS:		DAYS:	
--------	--	---------	--	-------	--

GENDER:	F
---------	----------

EPITAPH OR SCRIPT:	CHAS. S. RAY / DIED / FEB. 1892 / AE 50 Y.S. / MARIA A. / HIS WIFE / RAY
--------------------	--

EPITAPH OR SCRIPT (CONT):	
---------------------------	--

MILITARY MARKER	-
-----------------	---

Marker Plot Type:	Double
-------------------	--------

Marker Description	Headstone
--------------------	-----------

Family Plot ID:	-
-----------------	---

Family Plot Name:	
-------------------	--

Associated Markers, IDs: (for this individual)	GAT41, GAT051
---	---------------

Associated Individuals, IDs: (other individuals)	GAT050a
---	---------



Map / Marker ID:	GAT050
------------------	---------------

Individual Plot ID:	GAT050b
---------------------	----------------

GPS (wgs84-18N)	lat: N44° 5' 31.267" long: W75° 41' 46.721
-----------------	--

Cemetery:	Gates, Plank Road
-----------	-------------------

Context:	Contiguous
----------	------------

Plot Placement:	In Rows
-----------------	---------

Grade Slope:	Cross Slope
--------------	-------------

Exposure:	Open
-----------	------

Plot Accessories:	-
-------------------	---

General Comments:	-
-------------------	---

Additional Information:	
-------------------------	--

References:	
-------------	--

CEMETERY INTEREST FORM


Marker ID: GAT050

(PAGE 2 OF 2)



Maria	A
Ray	

PUBLIC WORKS
ENVIRONMENTAL DIVISION
FORT DRUM, NEW YORK





CEMETERY INTEREST FORM

(PAGE 1 OF 2)

PUBLIC WORKS, ENVIRONMENTAL DIVISION
FORT DRUM, NEW YORK

FIRST NAME:

MIDDLE NAME:

LAST NAME: **Ray**

MAIDEN NAME:

BIRTH DATE: DAY: MONTH: YEAR:

DEATH DATE: DAY: MONTH: YEAR:

AGE: YEARS: MONTHS: DAYS:

GENDER:

EPITAPH OR SCRIPT: C. S. R.

EPITAPH OR SCRIPT (CONT):

MILITARY MARKER: -

Marker Plot Type: Single

Marker Description: Footstone

Family Plot ID: -

Family Plot Name:

Associated Markers, IDs: GAT050
(for this individual)

Associated Individuals, IDs: GAT050a
(other individuals)



Map / Marker ID: GAT051

Individual Plot ID: GAT051

GPS (wgs84-18N) lat: N44° 5' 31.238" long: W75° 41' 46.660

Cemetery: Gates, Plank Road

Context: Contiguous

Plot Placement: In Rows

Grade Slope: Cross Slope

Exposure: Open

Plot Accessories: -

General Comments: -

Additional Information:

References:

CEMETERY INTEREST FORM

Marker ID: GAT051

(PAGE 2 OF 2)



Ray	

PUBLIC WORKS
ENVIRONMENTAL DIVISION
FORT DRUM, NEW YORK





CEMETERY INTEREST FORM

(PAGE 1 OF 2)

PUBLIC WORKS, ENVIRONMENTAL DIVISION
FORT DRUM, NEW YORK

FIRST NAME:	James
MIDDLE NAME:	
LAST NAME:	Matteson
MAIDEN NAME:	

BIRTH DATE:

DEATH DATE:

DAY:		DAY:	29
MONTH:		MONTH:	December
YEAR:		YEAR:	1901

AGE:

YEARS:	70	MONTHS:		DAYS:	
--------	----	---------	--	-------	--

GENDER:	M
---------	---

EPITAPH OR SCRIPT:	JAMES MATTESON/DIED/DEC. 29, 1901,/AE, 70YRS.
--------------------	---

EPITAPH OR SCRIPT (CONT):

MILITARY MARKER

-

Marker Plot Type:

Single

Marker Description

Headstone

Family Plot ID:

-

Family Plot Name:

Associated Markers, IDs:

GAT053

(for this individual)

Associated Individuals, IDs:

GAT054, GAT056, GAT058,

(other individuals)



Map / Marker ID: **GAT052**

Individual Plot ID: **GAT052**

GPS (wgs84-18N) lat: N44° 5' 31.077" long: W75° 41' 46.300"

Cemetery: Gates, Plank Road

Context: Contiguous

Plot Placement: In Rows

Grade Slope: Cross Slope

Exposure: Open

Plot Accessories: -

General Comments: -

Additional Information:

References:

CEMETERY INTEREST FORM

(PAGE 2 OF 2)

Marker ID: GAT052



James	
Matteson	

PUBLIC WORKS
ENVIRONMENTAL DIVISION
FORT DRUM, NEW YORK





CEMETERY INTEREST FORM

(PAGE 1 OF 2)

PUBLIC WORKS, ENVIRONMENTAL DIVISION
FORT DRUM, NEW YORK

FIRST NAME:	<input type="text"/>
MIDDLE NAME:	<input type="text"/>
LAST NAME:	Matteson
MAIDEN NAME:	<input type="text"/>

<i>BIRTH DATE:</i>		<i>DEATH DATE:</i>	
DAY:	<input type="text"/>	DAY:	<input type="text"/>
MONTH:	<input type="text"/>	MONTH:	<input type="text"/>
YEAR:	<input type="text"/>	YEAR:	<input type="text"/>

<i>AGE:</i>					
YEARS:	<input type="text"/>	MONTHS:	<input type="text"/>	DAYS:	<input type="text"/>

GENDER:	<input type="text"/>
---------	----------------------

EPITAPH OR SCRIPT:	<input type="text"/>
--------------------	----------------------

EPITAPH OR SCRIPT (CONT):	<input type="text"/>
---------------------------	----------------------

MILITARY MARKER	-
-----------------	---

Marker Plot Type:	Single
-------------------	--------

Marker Description	Footstone
--------------------	-----------

Family Plot ID:	-
-----------------	---

Family Plot Name:	<input type="text"/>
-------------------	----------------------

Associated Markers, IDs: (for this individual)	GAT052
---	--------

Associated Individuals, IDs: (other individuals)	-
---	---



Map / Marker ID:	GAT053
-------------------------	---------------

Individual Plot ID:	GAT053
---------------------	---------------

GPS (wgs84-18N)	lat: N44° 5' 31.030" long: W75° 41' 46.207"
-----------------	---

Cemetery:	Gates, Plank Road
-----------	-------------------

Context:	Contiguous
----------	------------

Plot Placement:	In Rows
-----------------	---------

Grade Slope:	Cross Slope
--------------	-------------

Exposure:	Open
-----------	------

Plot Accessories:	-
-------------------	---

General Comments:	-
-------------------	---

Additional Information:	<input type="text"/>
-------------------------	----------------------

References:	<input type="text"/>
-------------	----------------------

CEMETERY INTEREST FORM

Marker ID: GAT053

(PAGE 2 OF 2)



Matteson	

PUBLIC WORKS
ENVIRONMENTAL DIVISION
FORT DRUM, NEW YORK





CEMETERY INTEREST FORM

(PAGE 1 OF 2)

PUBLIC WORKS, ENVIRONMENTAL DIVISION
FORT DRUM, NEW YORK

FIRST NAME:	Polly
MIDDLE NAME:	
LAST NAME:	Matteson
MAIDEN NAME:	

BIRTH DATE:

DEATH DATE:

DAY:		DAY:	3
MONTH:		MONTH:	November
YEAR:		YEAR:	1881

AGE:

YEARS:	49	MONTHS:		DAYS:	
--------	----	---------	--	-------	--

GENDER:	F
---------	---

EPITAPH OR SCRIPT:	POLLY / Wife of / JAMES MATTESON / Died / Nov. 3, 1881, / AE 49 Years
--------------------	---

EPITAPH OR SCRIPT (CONT):	
---------------------------	--

MILITARY MARKER	-
-----------------	---

Marker Plot Type:	Single
-------------------	--------

Marker Description	Headstone
--------------------	-----------

Family Plot ID:	-
-----------------	---

Family Plot Name:	
-------------------	--

Associated Markers, IDs: (for this individual)	GAT055
---	--------

Associated Individuals, IDs: (other individuals)	GAT052, GAT56, GAT058
---	-----------------------



Map / Marker ID:	GAT054
------------------	---------------

Individual Plot ID:	GAT054
---------------------	---------------

GPS (wgs84-18N)	lat: N44° 5' 31.044" long: W75° 41' 46.332
-----------------	--

Cemetery:	Gates, Plank Road
-----------	-------------------

Context:	Contiguous
----------	------------

Plot Placement:	In Rows
-----------------	---------

Grade Slope:	Cross Slope
--------------	-------------

Exposure:	Open
-----------	------

Plot Accessories:	-
-------------------	---

General Comments:	-
-------------------	---

Additional Information:	
-------------------------	--

References:	
-------------	--

CEMETERY INTEREST FORM

(PAGE 2 OF 2)

Marker ID: GAT054



Polly	
Matteson	

PUBLIC WORKS
ENVIRONMENTAL DIVISION
FORT DRUM, NEW YORK





CEMETERY INTEREST FORM

(PAGE 1 OF 2)

PUBLIC WORKS, ENVIRONMENTAL DIVISION
FORT DRUM, NEW YORK

FIRST NAME:

MIDDLE NAME:

LAST NAME: **Matteson**

MAIDEN NAME:

BIRTH DATE:

DEATH DATE:

DAY:

DAY:

MONTH:

MONTH:

YEAR:

YEAR:

AGE:

YEARS: MONTHS: DAYS:

GENDER:

EPITAPH OR SCRIPT: P. M.

EPITAPH OR SCRIPT (CONT):

MILITARY MARKER: -

Marker Plot Type: Single

Marker Description: Footstone

Family Plot ID: -

Family Plot Name:

Associated Markers, IDs:
(for this individual) GAT054

Associated Individuals, IDs:
(other individuals) -



Map / Marker ID: GAT055

Individual Plot ID: GAT055

GPS (wgs84-18N) lat: N44° 5' 30.999" long: W75° 41' 46.235

Cemetery: Gates, Plank Road

Context: Contiguous

Plot Placement: In Rows

Grade Slope: Cross Slope

Exposure: Open

Plot Accessories: -

General Comments: -

Additional Information:

References:

CEMETERY INTEREST FORM


Marker ID: GAT055

(PAGE 2 OF 2)



Matteson

PUBLIC WORKS
ENVIRONMENTAL DIVISION
FORT DRUM, NEW YORK





CEMETERY INTEREST FORM

(PAGE 1 OF 2)

PUBLIC WORKS, ENVIRONMENTAL DIVISION
FORT DRUM, NEW YORK

FIRST NAME:	James
MIDDLE NAME:	E
LAST NAME:	Matteson
MAIDEN NAME:	

BIRTH DATE:

DEATH DATE:

DAY:		DAY:	8
MONTH:		MONTH:	May
YEAR:		YEAR:	1865

AGE:

YEARS:		MONTHS:		DAYS:	
--------	--	---------	--	-------	--

GENDER:	M
---------	----------

EPITAPH OR SCRIPT: JAMES E. / Son of / James & Polly / MATTESON / died / May 8, 1865 / AE 8 mos. 17dys.

EPITAPH OR SCRIPT (CONT):

MILITARY MARKER	-
-----------------	---

Marker Plot Type:	Single
-------------------	--------

Marker Description	Headstone
--------------------	-----------

Family Plot ID:	-
-----------------	---

Family Plot Name:	
-------------------	--

Associated Markers, IDs: (for this individual)	GAT057
---	--------

Associated Individuals, IDs: (other individuals)	GAT052, GAT054, GAT058
---	------------------------



Map / Marker ID:	GAT056
------------------	---------------

Individual Plot ID:	GAT056
---------------------	---------------

GPS (wgs84-18N)	lat: N44° 5' 31.011" long: W75° 41' 46.360
-----------------	--

Cemetery:	Gates, Plank Road
-----------	-------------------

Context:	Contiguous
----------	------------

Plot Placement:	In Rows
-----------------	---------

Grade Slope:	Cross Slope
--------------	-------------

Exposure:	Open
-----------	------

Plot Accessories:	-
-------------------	---

General Comments:	-
-------------------	---

Additional Information:	
-------------------------	--

References:	
-------------	--

CEMETERY INTEREST FORM

(PAGE 2 OF 2)

Marker ID: GAT056



James	E
Matteson	

PUBLIC WORKS
ENVIRONMENTAL DIVISION
FORT DRUM, NEW YORK





CEMETERY INTEREST FORM

(PAGE 1 OF 2)

PUBLIC WORKS, ENVIRONMENTAL DIVISION
FORT DRUM, NEW YORK

FIRST NAME:

MIDDLE NAME:

LAST NAME: **Matteson**

MAIDEN NAME:

BIRTH DATE:

DEATH DATE:

DAY:

DAY:

MONTH:

MONTH:

YEAR:

YEAR:

AGE:

YEARS: MONTHS: DAYS:

GENDER:

EPITAPH OR SCRIPT: **J. E. M.**

EPITAPH OR SCRIPT (CONT):

MILITARY MARKER: -

Marker Plot Type: **Single**

Marker Description: **Footstone**

Family Plot ID: -

Family Plot Name:

Associated Markers, IDs:
(for this individual) **GAT056**

Associated Individuals, IDs:
(other individuals) -



Map / Marker ID: **GAT057**

Individual Plot ID: **GAT057**

GPS (wgs84-18N) lat: **N44° 5' 30.970"** long: **W75° 41' 46.257**

Cemetery: **Gates, Plank Road**

Context: **Contiguous**

Plot Placement: **In Rows**

Grade Slope: **Cross Slope**

Exposure: **Open**

Plot Accessories: -

General Comments: -

Additional Information:

References:

CEMETERY INTEREST FORM

(PAGE 2 OF 2)

Marker ID: GAT057



Matteson	

PUBLIC WORKS
ENVIRONMENTAL DIVISION
FORT DRUM, NEW YORK



--	--

--

--



CEMETERY INTEREST FORM

(PAGE 1 OF 2)

PUBLIC WORKS, ENVIRONMENTAL DIVISION
FORT DRUM, NEW YORK

FIRST NAME:	Alice
MIDDLE NAME:	
LAST NAME:	Matteson
MAIDEN NAME:	Matteson

BIRTH DATE:

DEATH DATE:

DAY:		DAY:	1
MONTH:		MONTH:	January
YEAR:		YEAR:	1876

AGE:

YEARS:	9	MONTHS:		DAYS:	
--------	---	---------	--	-------	--

GENDER:	F
---------	---

EPITAPH OR SCRIPT:	ALICE/daught. Of/James and Polly/MATTESON/Died/Jan 1 1876/AE 9 yrs.
--------------------	---

EPITAPH OR SCRIPT (CONT):	
MILITARY MARKER	-

Marker Plot Type:	Single
Marker Description	Headstone
Family Plot ID:	-

Family Plot Name:	
Associated Markers, IDs: (for this individual)	GAT059

Associated Individuals, IDs: (other individuals)	GAT052, GAT054, GAT056,
---	-------------------------



Map / Marker ID:	GAT058
------------------	---------------

Individual Plot ID:	GAT058
---------------------	---------------

GPS (wgs84-18N)	lat: N44° 5' 30.984" long: W75° 41' 46.384
-----------------	--

Cemetery:	Gates, Plank Road
-----------	-------------------

Context:	Contiguous
----------	------------

Plot Placement:	In Rows
-----------------	---------

Grade Slope:	Cross Slope
--------------	-------------

Exposure:	Open
-----------	------

Plot Accessories:	-
-------------------	---

General Comments:	-
-------------------	---

Additional Information:	
-------------------------	--

References:	
-------------	--

CEMETERY INTEREST FORM

(PAGE 2 OF 2)

Marker ID: GAT058



Alice	
Matteson	Matteson

PUBLIC WORKS
ENVIRONMENTAL DIVISION
FORT DRUM, NEW YORK





CEMETERY INTEREST FORM

(PAGE 1 OF 2)

PUBLIC WORKS, ENVIRONMENTAL DIVISION
FORT DRUM, NEW YORK

FIRST NAME:

MIDDLE NAME:

LAST NAME: **Matteson**

MAIDEN NAME:

BIRTH DATE: DAY: MONTH: YEAR:

DEATH DATE: DAY: MONTH: YEAR:

AGE: YEARS: MONTHS: DAYS:

GENDER:

EPITAPH OR SCRIPT: **A. M.**

EPITAPH OR SCRIPT (CONT):

MILITARY MARKER: -

Marker Plot Type: **Single**

Marker Description: **Footstone**

Family Plot ID: -

Family Plot Name:

Associated Markers, IDs: **GAT058**
(for this individual)

Associated Individuals, IDs: -
(other individuals)



Map / Marker ID: **GAT059**

Individual Plot ID: **GAT059**

GPS (wgs84-18N) lat: **N44° 5' 30.939"** long: **W75° 41' 46.284**

Cemetery: **Gates, Plank Road**

Context: **Contiguous**

Plot Placement: **In Rows**

Grade Slope: **Cross Slope**

Exposure: **Open**

Plot Accessories: -

General Comments: -

Additional Information:

References:

CEMETERY INTEREST FORM





Marker ID: GAT059

(PAGE 2 OF 2)



Matteson	

PUBLIC WORKS
ENVIRONMENTAL DIVISION
FORT DRUM, NEW YORK





CEMETERY INTEREST FORM

(PAGE 1 OF 2)

PUBLIC WORKS, ENVIRONMENTAL DIVISION
FORT DRUM, NEW YORK

FIRST NAME:

MIDDLE NAME:

LAST NAME: **Veterans**

MAIDEN NAME:

BIRTH DATE:

DEATH DATE:

DAY:

DAY:

MONTH:

MONTH:

YEAR:

YEAR:

AGE:

YEARS: MONTHS: DAYS:

GENDER:

EPITAPH OR SCRIPT: IN MEMORY OF THOSE WHO SERVED THEIR COUNTRY / IN ALL WARS. / DEDICATED BY / AMERICAN LEGION POST 798

EPITAPH OR SCRIPT (CONT):

MILITARY MARKER: American Legion

Marker Plot Type: Memorial

Marker Description: Headstone

Family Plot ID: -

Family Plot Name:

Associated Markers, IDs: -
(for this individual)

Associated Individuals, IDs: -
(other individuals)



Map / Marker ID: **GAT060**

Individual Plot ID: **GAT060**

GPS (wgs84-18N) lat: N44° 5' 30.927" long: W75° 41' 46.072

Cemetery: Gates, Plank Road

Context: Isolated

Plot Placement: In Rows

Grade Slope: Positive

Exposure: Open

Plot Accessories: Flags

General Comments: Veteran's Memorial

Additional Information:

References:

CEMETERY INTEREST FORM




Marker ID: GAT060

(PAGE 2 OF 2)



Veterans	

PUBLIC WORKS
ENVIRONMENTAL DIVISION
FORT DRUM, NEW YORK





CEMETERY INTEREST FORM

(PAGE 1 OF 2)

PUBLIC WORKS, ENVIRONMENTAL DIVISION
FORT DRUM, NEW YORK

FIRST NAME:	Charles
MIDDLE NAME:	H
LAST NAME:	Smith
MAIDEN NAME:	

BIRTH DATE:

DEATH DATE:

DAY:		DAY:	28
MONTH:		MONTH:	May
YEAR:		YEAR:	1874

AGE:

YEARS:	22	MONTHS:	11	DAYS:	28
--------	----	---------	----	-------	----

GENDER:	M
---------	---

EPITAPH OR SCRIPT:	CHARLES H. SMITH / Died / May, 28, 1874, / Aged / 22ys. 11ms. 28ds.
--------------------	---

EPITAPH OR SCRIPT (CONT):

MILITARY MARKER

-

Marker Plot Type:

Single

Marker Description

Headstone

Family Plot ID:

-

Family Plot Name:

Associated Markers, IDs:

GAT062

(for this individual)

Associated Individuals, IDs:

-

(other individuals)



Map / Marker ID: **GAT061**

Individual Plot ID: **GAT061**

GPS (wgs84-18N) lat: N44° 5' 30.813" long: W75° 41' 46.232

Cemetery: Gates, Plank Road

Context: Isolated

Plot Placement: In Rows

Grade Slope: None

Exposure: Open

Plot Accessories: -

General Comments: -

Additional Information:

References:

CEMETERY INTEREST FORM

(PAGE 2 OF 2)

Marker ID: GAT061



Charles	H
Smith	

PUBLIC WORKS
ENVIRONMENTAL DIVISION
FORT DRUM, NEW YORK





CEMETERY INTEREST FORM

(PAGE 1 OF 2)

PUBLIC WORKS, ENVIRONMENTAL DIVISION
FORT DRUM, NEW YORK

FIRST NAME:

MIDDLE NAME:

LAST NAME: **Smith**

MAIDEN NAME:

BIRTH DATE:

DEATH DATE:

DAY:

DAY:

MONTH:

MONTH:

YEAR:

YEAR:

AGE:

YEARS: MONTHS: DAYS:

GENDER:

EPITAPH OR SCRIPT: C. H. S.

EPITAPH OR SCRIPT (CONT):

MILITARY MARKER: -

Marker Plot Type: Single

Marker Description: Footstone

Family Plot ID: -

Family Plot Name:

Associated Markers, IDs: GAT061
(for this individual)

Associated Individuals, IDs: -
(other individuals)



Map / Marker ID: **GAT062**

Individual Plot ID: **GAT062**

GPS (wgs84-18N) lat: N44° 5' 30.785" long: W75° 41' 46.163

Cemetery: Gates, Plank Road

Context: Isolated

Plot Placement: In Rows

Grade Slope: None

Exposure: Open

Plot Accessories: -

General Comments: -

Additional Information:

References:

CEMETERY INTEREST FORM

(PAGE 2 OF 2)

Marker ID: GAT062



Smith	

PUBLIC WORKS
ENVIRONMENTAL DIVISION
FORT DRUM, NEW YORK





CEMETERY INTEREST FORM

(PAGE 1 OF 2)

PUBLIC WORKS, ENVIRONMENTAL DIVISION
FORT DRUM, NEW YORK

FIRST NAME:	Carrie
MIDDLE NAME:	
LAST NAME:	Farr
MAIDEN NAME:	Sterling

BIRTH DATE:

DEATH DATE:

DAY:		DAY:	
MONTH:		MONTH:	
YEAR:	1862	YEAR:	1903

AGE:

YEARS:	41	MONTHS:		DAYS:	
--------	----	---------	--	-------	--

GENDER:	F
---------	----------

EPITAPH OR SCRIPT:	CARRIE / STERLING / WIFE OF / IRA E. FARR / 1862 - 1903
--------------------	--

EPITAPH OR SCRIPT (CONT):	
---------------------------	--

MILITARY MARKER	-
-----------------	---

Marker Plot Type:	Single
-------------------	---------------

Marker Description	Headstone
--------------------	------------------

Family Plot ID:	-
-----------------	---

Family Plot Name:	
-------------------	--

Associated Markers, IDs: (for this individual)	GAT064
---	---------------

Associated Individuals, IDs: (other individuals)	-
---	---



Map / Marker ID:	GAT063
------------------	---------------

Individual Plot ID:	GAT063
---------------------	---------------

GPS (wgs84-18N)	lat: N44° 5' 30.921" long: W75° 41' 46.422
-----------------	--

Cemetery:	Gates, Plank Road
-----------	--------------------------

Context:	Contiguous
----------	-------------------

Plot Placement:	In Rows
-----------------	----------------

Grade Slope:	Cross Slope
--------------	--------------------

Exposure:	Open
-----------	-------------

Plot Accessories:	-
-------------------	---

General Comments:	-
-------------------	---

Additional Information:	
-------------------------	--

References:	
-------------	--

CEMETERY INTEREST FORM

(PAGE 2 OF 2)

Marker ID: GAT063



Carrie	
Farr	Sterling

PUBLIC WORKS
ENVIRONMENTAL DIVISION
FORT DRUM, NEW YORK





CEMETERY INTEREST FORM

(PAGE 1 OF 2)

PUBLIC WORKS, ENVIRONMENTAL DIVISION
FORT DRUM, NEW YORK

FIRST NAME:

MIDDLE NAME:

LAST NAME: **Farr**

MAIDEN NAME: **Sterling**

BIRTH DATE:

DEATH DATE:

DAY:

DAY:

MONTH:

MONTH:

YEAR:

YEAR:

AGE:

YEARS: MONTHS: DAYS:

GENDER:

EPITAPH OR SCRIPT: **MOTHER**

EPITAPH OR SCRIPT (CONT):

MILITARY MARKER: -

Marker Plot Type: **Single**

Marker Description: **Footstone**

Family Plot ID: -

Family Plot Name:

Associated Markers, IDs: **GAT063**
(for this individual)

Associated Individuals, IDs: -
(other individuals)



Map / Marker ID: **GAT064**

Individual Plot ID: **GAT064**

GPS (wgs84-18N) lat: **N44° 5' 30.885"** long: **W75° 41' 46.342**

Cemetery: **Gates, Plank Road**

Context: **Contiguous**

Plot Placement: **In Rows**

Grade Slope: **Cross Slope**

Exposure: **Open**

Plot Accessories: -

General Comments: -

Additional Information:

References:

CEMETERY INTEREST FORM

(PAGE 2 OF 2)

Marker ID: GAT064



Farr	Sterling

PUBLIC WORKS
ENVIRONMENTAL DIVISION
FORT DRUM, NEW YORK





CEMETERY INTEREST FORM

(PAGE 1 OF 2)

PUBLIC WORKS, ENVIRONMENTAL DIVISION
FORT DRUM, NEW YORK

FIRST NAME:	May
MIDDLE NAME:	L
LAST NAME:	Sterling
MAIDEN NAME:	

<i>BIRTH DATE:</i>		<i>DEATH DATE:</i>	
DAY: 2	MONTH: August	DAY: 10	MONTH: February
YEAR: 1860		YEAR: 1888	

<i>AGE:</i>			
YEARS: 27	MONTHS:	DAYS:	

GENDER:	M
---------	---

EPITAPH OR SCRIPT:	(Masonic Symbol w/ illegible script above) / MAY L. STERLING / BORN / Aug. 2, 1860. / DIED / FEB. 10, 1888.
--------------------	---

EPITAPH OR SCRIPT (CONT):	
---------------------------	--

MILITARY MARKER	-
-----------------	---

Marker Plot Type:	Single
-------------------	--------

Marker Description	Headstone
--------------------	-----------

Family Plot ID:	-
-----------------	---

Family Plot Name:	
-------------------	--

Associated Markers, IDs: (for this individual)	-
---	---

Associated Individuals, IDs: (other individuals)	-
---	---



Map / Marker ID:	GAT065
-------------------------	--------

Individual Plot ID:	GAT065
---------------------	--------

GPS (wgs84-18N)	lat: N44° 5' 30.875" long: W75° 41' 46.449
-----------------	--

Cemetery:	Gates, Plank Road
-----------	-------------------

Context:	Contiguous
----------	------------

Plot Placement:	In Rows
-----------------	---------

Grade Slope:	Cross Slope
--------------	-------------

Exposure:	Open
-----------	------

Plot Accessories:	-
-------------------	---

General Comments:	Listed as Male due to Masonic Affiliations
-------------------	--

Additional Information:	
-------------------------	--

References:	
-------------	--

CEMETERY INTEREST FORM



(PAGE 2 OF 2)

Marker ID: GAT065



May	L
Sterling	

PUBLIC WORKS
ENVIRONMENTAL DIVISION
FORT DRUM, NEW YORK





CEMETERY INTEREST FORM

(PAGE 1 OF 2)

PUBLIC WORKS, ENVIRONMENTAL DIVISION
FORT DRUM, NEW YORK

FIRST NAME:	Daniel
MIDDLE NAME:	B
LAST NAME:	Sterling
MAIDEN NAME:	

<i>BIRTH DATE:</i>		<i>DEATH DATE:</i>	
DAY: 27	MONTH: May	DAY: 2	MONTH: February
YEAR: 1847		YEAR: 1879	

<i>AGE:</i>			
YEARS: 31	MONTHS:	DAYS:	

GENDER:	M
---------	----------

EPITAPH OR SCRIPT:	DANIEL B. STERLING / BORN / May 27, 1847, / DIED / Feb. 2, 1879.
--------------------	---

EPITAPH OR SCRIPT (CONT):

MILITARY MARKER -

Marker Plot Type: **Single**

Marker Description: **Headstone**

Family Plot ID: -

Family Plot Name:

Associated Markers, IDs:

(for this individual)

Associated Individuals, IDs:

(other individuals)



Map / Marker ID:	GAT066
-------------------------	---------------

Individual Plot ID:	GAT066
---------------------	---------------

GPS (wgs84-18N)	lat: N44° 5' 30.820" long: W75° 41' 46.495
-----------------	--

Cemetery:	Gates, Plank Road
-----------	-------------------

Context:	Contiguous
----------	------------

Plot Placement:	In Rows
-----------------	---------

Grade Slope:	Cross Slope
--------------	-------------

Exposure:	Open
-----------	------

Plot Accessories:	-
-------------------	---

General Comments:	-
-------------------	---

Additional Information:

References:

CEMETERY INTEREST FORM





(PAGE 2 OF 2)

Marker ID: GAT066



Daniel	B
Sterling	

PUBLIC WORKS
ENVIRONMENTAL DIVISION
FORT DRUM, NEW YORK





CEMETERY INTEREST FORM

(PAGE 1 OF 2)

PUBLIC WORKS, ENVIRONMENTAL DIVISION
FORT DRUM, NEW YORK

FIRST NAME:

MIDDLE NAME:

LAST NAME: **Sterling**

MAIDEN NAME:

BIRTH DATE: DAY: MONTH: YEAR:

DEATH DATE: DAY: MONTH: YEAR:

AGE: YEARS: MONTHS: DAYS:

GENDER:

EPITAPH OR SCRIPT: **D. B. S.**

EPITAPH OR SCRIPT (CONT):

MILITARY MARKER:

Marker Plot Type: **Single**

Marker Description: **Footstone**

Family Plot ID:

Family Plot Name:

Associated Markers, IDs: **GAT066**

(for this individual)

Associated Individuals, IDs:

(other individuals)



Map / Marker ID: **GAT067**

Individual Plot ID: **GAT067**

GPS (wgs84-18N) lat: **N44° 5' 30.790"** long: **W75° 41' 46.422**

Cemetery: **Gates, Plank Road**

Context: **Contiguous**

Plot Placement: **In Rows**

Grade Slope: **Cross Slope**

Exposure: **Open**

Plot Accessories:

General Comments:

Additional Information:

References:

CEMETERY INTEREST FORM


(PAGE 2 OF 2)

Marker ID: GAT067



Sterling	

PUBLIC WORKS
ENVIRONMENTAL DIVISION
FORT DRUM, NEW YORK



--	--

--	--

--	--



CEMETERY INTEREST FORM

(PAGE 1 OF 2)

PUBLIC WORKS, ENVIRONMENTAL DIVISION
FORT DRUM, NEW YORK

FIRST NAME:	Emma
MIDDLE NAME:	C
LAST NAME:	Carr
MAIDEN NAME:	Carr

BIRTH DATE:

DEATH DATE:

DAY:		DAY:	10
MONTH:		MONTH:	July
YEAR:		YEAR:	1888

AGE:

YEARS:	9	MONTHS:	8	DAYS:	7
--------	---	---------	---	-------	---

GENDER:	F
---------	----------

EPITAPH OR SCRIPT:	EMMA C. / daughter of / CHARLES & DIANTHIA / CARR / DIED JULY 10, 1888 / AE. 9 YRS. 8 MS. / 7 DS. / CARR
--------------------	--

EPITAPH OR SCRIPT (CONT):

MILITARY MARKER	-
-----------------	---

Marker Plot Type:	Single
-------------------	--------

Marker Description	Headstone
--------------------	-----------

Family Plot ID:	GATFP12
-----------------	---------

Family Plot Name:	CARR
-------------------	------

Associated Markers, IDs: (for this individual)	GAT069
---	--------

Associated Individuals, IDs: (other individuals)	GAT070
---	--------



Map / Marker ID:	GAT068
------------------	---------------

Individual Plot ID:	GAT068
---------------------	---------------

GPS (wgs84-18N)	lat: N44° 5' 31.032" long: W75° 41' 46.512
-----------------	--

Cemetery:	Gates, Plank Road
-----------	-------------------

Context:	Contiguous
----------	------------

Plot Placement:	In Rows
-----------------	---------

Grade Slope:	Cross Slope
--------------	-------------

Exposure:	Open
-----------	------

Plot Accessories:	-
-------------------	---

General Comments:	-
-------------------	---

Additional Information:	
-------------------------	--

References:	
-------------	--

CEMETERY INTEREST FORM

(PAGE 2 OF 2)

Marker ID: GAT068



Emma	C
Carr	Carr

PUBLIC WORKS
ENVIRONMENTAL DIVISION
FORT DRUM, NEW YORK





CEMETERY INTEREST FORM

(PAGE 1 OF 2)

PUBLIC WORKS, ENVIRONMENTAL DIVISION
FORT DRUM, NEW YORK

FIRST NAME:

MIDDLE NAME:

LAST NAME: **Carr**

MAIDEN NAME: **Carr**

BIRTH DATE:

DEATH DATE:

DAY:

DAY:

MONTH:

MONTH:

YEAR:

YEAR:

AGE:

YEARS: MONTHS: DAYS:

GENDER:

EPITAPH OR SCRIPT: **EMMA**

EPITAPH OR SCRIPT (CONT):

MILITARY MARKER: -

Marker Plot Type: **Single**

Marker Description: **Footstone**

Family Plot ID: **GATFP12**

Family Plot Name: **CARR**

Associated Markers, IDs:
(for this individual)

GAT068

Associated Individuals, IDs:
(other individuals)

-



Map / Marker ID: **GAT069**

Individual Plot ID: **GAT069**

GPS (wgs84-18N) lat: **N44° 5' 30.991"** long: **W75° 41' 46.422**

Cemetery: **Gates, Plank Road**

Context: **Contiguous**

Plot Placement: **In Rows**

Grade Slope: **Cross Slope**

Exposure: **Open**

Plot Accessories: -

General Comments: -

Additional Information:

References:

CEMETERY INTEREST FORM

(PAGE 2 OF 2)

Marker ID: GAT069



Carr	Carr

PUBLIC WORKS
ENVIRONMENTAL DIVISION
FORT DRUM, NEW YORK





CEMETERY INTEREST FORM

(PAGE 1 OF 2)

PUBLIC WORKS, ENVIRONMENTAL DIVISION
FORT DRUM, NEW YORK

FIRST NAME:	Charles
MIDDLE NAME:	H
LAST NAME:	Carr
MAIDEN NAME:	

<i>BIRTH DATE:</i>		<i>DEATH DATE:</i>	
DAY:	<input type="text"/>	DAY:	<input type="text"/>
MONTH:	<input type="text"/>	MONTH:	<input type="text"/>
YEAR:	1831	YEAR:	1910

<i>AGE:</i>			
YEARS:	79	MONTHS:	<input type="text"/>
		DAYS:	<input type="text"/>

GENDER:	M
---------	----------

EPITAPH OR SCRIPT:	CHARLES H. CARR / 1831 - 1910 / DIANTHIA DRAPER / HIS WIFE / 1837 - 1908 / EMMA THEIR DAUGHTER / 1879 - 1888
--------------------	--

EPITAPH OR SCRIPT (CONT):	
---------------------------	--

MILITARY MARKER	-
-----------------	---

Marker Plot Type:	Family
-------------------	--------

Marker Description	Headstone
--------------------	-----------

Family Plot ID:	GATFP12
-----------------	---------

Family Plot Name:	CARR
-------------------	------

Associated Markers, IDs:	GAT071
(for this individual)	

Associated Individuals, IDs:	GAT069, GAT070b
(other individuals)	



Map / Marker ID:	GAT070
-------------------------	---------------

Individual Plot ID:	GAT070a
---------------------	----------------

GPS (wgs84-18N)	lat: N44° 5' 30.983" long: W75° 41' 46.550
-----------------	--

Cemetery:	Gates, Plank Road
-----------	-------------------

Context:	Contiguous
----------	------------

Plot Placement:	In Rows
-----------------	---------

Grade Slope:	Cross Slope
--------------	-------------

Exposure:	Open
-----------	------

Plot Accessories:	-
-------------------	---

General Comments:	-
-------------------	---

Additional Information:	
-------------------------	--

References:	
-------------	--

CEMETERY INTEREST FORM

(PAGE 2 OF 2)

Marker ID: GAT070



Charles	H
Carr	

PUBLIC WORKS
ENVIRONMENTAL DIVISION
FORT DRUM, NEW YORK





CEMETERY INTEREST FORM

(PAGE 1 OF 2)

PUBLIC WORKS, ENVIRONMENTAL DIVISION
FORT DRUM, NEW YORK

FIRST NAME:	Dianthia
MIDDLE NAME:	
LAST NAME:	Carr
MAIDEN NAME:	Draper

<i>BIRTH DATE:</i>		<i>DEATH DATE:</i>	
DAY:	<input type="text"/>	DAY:	<input type="text"/>
MONTH:	<input type="text"/>	MONTH:	<input type="text"/>
YEAR:	1837	YEAR:	1908

<i>AGE:</i>			
YEARS:	71	MONTHS:	<input type="text"/>
		DAYS:	<input type="text"/>

GENDER:	F
---------	----------

EPITAPH OR SCRIPT:	CHARLES H. CARR / 1831 - 1910 / DIANTHIA DRAPER / HIS WIFE / 1837 - 1908 / EMMA THEIR DAUGHTER / 1879 - 1888
--------------------	---

EPITAPH OR SCRIPT (CONT):	
---------------------------	--

MILITARY MARKER	-
-----------------	---

Marker Plot Type:	Family
-------------------	--------

Marker Description	Headstone
--------------------	-----------

Family Plot ID:	GATFP12
-----------------	---------

Family Plot Name:	CARR
-------------------	------

Associated Markers, IDs:	GAT071
(for this individual)	

Associated Individuals, IDs:	GAT069, GAT070a
(other individuals)	



Map / Marker ID:	GAT070
-------------------------	---------------

Individual Plot ID:	GAT070b
---------------------	----------------

GPS (wgs84-18N)	lat: N44° 5' 30.983" long: W75° 41' 46.550
-----------------	--

Cemetery:	Gates, Plank Road
-----------	-------------------

Context:	Contiguous
----------	------------

Plot Placement:	In Rows
-----------------	---------

Grade Slope:	Cross Slope
--------------	-------------

Exposure:	Open
-----------	------

Plot Accessories:	-
-------------------	---

General Comments:	-
-------------------	---

Additional Information:	
-------------------------	--

References:	
-------------	--

CEMETERY INTEREST FORM

(PAGE 2 OF 2)

Marker ID: GAT070



Dianthia	
Carr	Draper

PUBLIC WORKS
ENVIRONMENTAL DIVISION
FORT DRUM, NEW YORK





CEMETERY INTEREST FORM

(PAGE 1 OF 2)

PUBLIC WORKS, ENVIRONMENTAL DIVISION
FORT DRUM, NEW YORK

FIRST NAME:

MIDDLE NAME:

LAST NAME: **Carr**

MAIDEN NAME:

BIRTH DATE: DAY: MONTH: YEAR:

DEATH DATE: DAY: MONTH: YEAR:

AGE: YEARS: MONTHS: DAYS:

GENDER:

EPITAPH OR SCRIPT: **Father**

EPITAPH OR SCRIPT (CONT):

MILITARY MARKER: -

Marker Plot Type: **Single**

Marker Description: **Footstone**

Family Plot ID: **GATFP12**

Family Plot Name: **CARR**

Associated Markers, IDs: **GAT070**
(for this individual)

Associated Individuals, IDs: -
(other individuals)



Map / Marker ID: **GAT071**

Individual Plot ID: **GAT071**

GPS (wgs84-18N) lat: **N44° 5' 30.932"** long: **W75° 41' 46.456**

Cemetery: **Gates, Plank Road**

Context: **Contiguous**

Plot Placement: **In Rows**

Grade Slope: **Cross Slope**

Exposure: **Open**

Plot Accessories: -

General Comments: -

Additional Information:

References:

CEMETERY INTEREST FORM

Marker ID: GAT071

(PAGE 2 OF 2)



Carr	

PUBLIC WORKS
ENVIRONMENTAL DIVISION
FORT DRUM, NEW YORK





CEMETERY INTEREST FORM

(PAGE 1 OF 2)

PUBLIC WORKS, ENVIRONMENTAL DIVISION
FORT DRUM, NEW YORK

FIRST NAME:	J
MIDDLE NAME:	S
LAST NAME:	Willard
MAIDEN NAME:	

<i>BIRTH DATE:</i>		<i>DEATH DATE:</i>	
DAY:		DAY:	
MONTH:		MONTH:	
YEAR:		YEAR:	

<i>AGE:</i>					
YEARS:		MONTHS:		DAYS:	

GENDER:	
---------	--

EPITAPH OR SCRIPT:	(none / illegible)
--------------------	--------------------

EPITAPH OR SCRIPT (CONT):	
---------------------------	--

MILITARY MARKER	-
-----------------	---

Marker Plot Type:	Single
-------------------	--------

Marker Description	(Unknown)
--------------------	-----------

Family Plot ID:	GATFP05
-----------------	---------

Family Plot Name:	
-------------------	--

Associated Markers, IDs:	GAT073
(for this individual)	

Associated Individuals, IDs:	-
(other individuals)	



Map / Marker ID:	GAT072
------------------	--------

Individual Plot ID:	GAT072
---------------------	--------

GPS (wgs84-18N)	lat: N44° 5' 30.927" long: W75° 41' 46.606
-----------------	--

Cemetery:	Gates, Plank Road
-----------	-------------------

Context:	Contiguous
----------	------------

Plot Placement:	In Rows
-----------------	---------

Grade Slope:	Cross Slope
--------------	-------------

Exposure:	Open
-----------	------

Plot Accessories:	-
-------------------	---

General Comments:	GAT072 may be the missing footstone for J.S. Willard (GAT073d) of J.S. Willard (GAT073b) given location, material, and dimensions.
-------------------	--

Additional Information:	
-------------------------	--

References:	
-------------	--

CEMETERY INTEREST FORM

(PAGE 2 OF 2)

Marker ID: GAT072



J	S
Willard	

PUBLIC WORKS
ENVIRONMENTAL DIVISION
FORT DRUM, NEW YORK





CEMETERY INTEREST FORM

(PAGE 1 OF 2)

PUBLIC WORKS, ENVIRONMENTAL DIVISION
FORT DRUM, NEW YORK

FIRST NAME:	Phebe
MIDDLE NAME:	A
LAST NAME:	Willard
MAIDEN NAME:	

BIRTH DATE:

DEATH DATE:

DAY:	<input type="text"/>	DAY:	<input type="text"/>
MONTH:	<input type="text"/>	MONTH:	<input type="text"/>
YEAR:	1819	YEAR:	<input type="text"/>

AGE:

YEARS:	<input type="text"/>	MONTHS:	<input type="text"/>	DAYS:	<input type="text"/>
--------	----------------------	---------	----------------------	-------	----------------------

GENDER:	F
---------	----------

EPITAPH OR SCRIPT:	(SE face) PHEBE A. / WILLARD / 1819 - (blank) / (NE Face) JAS. A. / WILLARD / 1852 - 1882 / (NW face) R.C. WILLARD / 1813 - (blank) / (SW face) J.S. WILLARD / 1855 - 1882
--------------------	--

EPITAPH OR SCRIPT (CONT):	
---------------------------	--

MILITARY MARKER	-
-----------------	---

Marker Plot Type:	Family
-------------------	--------

Marker Description	Pedestal with Obelisk
--------------------	-----------------------

Family Plot ID:	GATFP05
-----------------	---------

Family Plot Name:	Willard
-------------------	---------

Associated Markers, IDs:	GAT072, GAT074, GAT075, GAT076
--------------------------	--------------------------------

(for this individual)

Associated Individuals, IDs:	GAT073b, GAT 073c, GAT073d
------------------------------	----------------------------

(other individuals)



Map / Marker ID:	GAT073
------------------	---------------

Individual Plot ID:	GAT073a
---------------------	----------------

GPS (wgs84-18N)	lat: N44° 5' 30.860" long: W75° 41' 46.657
-----------------	--

Cemetery:	Gates, Plank Road
-----------	-------------------

Context:	Contiguous
----------	------------

Plot Placement:	In Rows
-----------------	---------

Grade Slope:	Cross Slope
--------------	-------------

Exposure:	Open
-----------	------

Plot Accessories:	-
-------------------	---

General Comments:	GAT072 may be the missing footstone for J.S. Willard (GAT073d) of J.S. Willard (GAT073b) given location, material, and dimensions.
-------------------	--

Additional Information:	
-------------------------	--

References:	
-------------	--

CEMETERY INTEREST FORM



Marker ID: GAT073

(PAGE 2 OF 2)



Phebe	A
Willard	

PUBLIC WORKS
ENVIRONMENTAL DIVISION
FORT DRUM, NEW YORK





CEMETERY INTEREST FORM

(PAGE 1 OF 2)

PUBLIC WORKS, ENVIRONMENTAL DIVISION
FORT DRUM, NEW YORK

FIRST NAME:	Jas.
MIDDLE NAME:	A
LAST NAME:	Willard
MAIDEN NAME:	

BIRTH DATE:

DEATH DATE:

DAY:		DAY:	
MONTH:		MONTH:	
YEAR:	1852	YEAR:	1882

AGE:

YEARS:	30	MONTHS:		DAYS:	
--------	----	---------	--	-------	--

GENDER:	
---------	--

EPITAPH OR SCRIPT:	(SE face) PHEBE A. / WILLARD / 1819 - (blank) / (NE Face) JAS. A. / WILLARD / 1852 - 1882 / (NW face) R.C. WILLARD / 1813 - (blank) / (SW face) J.S. WILLARD / 1855 - 1882
--------------------	--

EPITAPH OR SCRIPT (CONT):	
---------------------------	--

MILITARY MARKER	-
-----------------	---

Marker Plot Type:	Family
-------------------	--------

Marker Description	Pedestal with Obelisk
--------------------	-----------------------

Family Plot ID:	GATFP05
-----------------	---------

Family Plot Name:	Willard
-------------------	---------

Associated Markers, IDs: (for this individual)	GAT072, GAT074, GAT075, GAT076
---	--------------------------------

Associated Individuals, IDs: (other individuals)	GAT073a, GAT073c, GAT073d
---	---------------------------



Map / Marker ID:	GAT073
------------------	---------------

Individual Plot ID:	GAT073b
---------------------	----------------

GPS (wgs84-18N)	lat: N44° 5' 30.860" long: W75° 41' 46.657
-----------------	--

Cemetery:	Gates, Plank Road
-----------	-------------------

Context:	Contiguous
----------	------------

Plot Placement:	In Rows
-----------------	---------

Grade Slope:	Cross Slope
--------------	-------------

Exposure:	Open
-----------	------

Plot Accessories:	-
-------------------	---

General Comments:	GAT072 may be the missing footstone for J.S. Willard (GAT073d) of J.S. Willard (GAT073b) given location, material, and dimensions.
-------------------	--

Additional Information:	
-------------------------	--

References:	
-------------	--

CEMETERY INTEREST FORM



Marker ID: GAT073

(PAGE 2 OF 2)



Jas.	A
Willard	

PUBLIC WORKS
ENVIRONMENTAL DIVISION
FORT DRUM, NEW YORK





CEMETERY INTEREST FORM

(PAGE 1 OF 2)

PUBLIC WORKS, ENVIRONMENTAL DIVISION
FORT DRUM, NEW YORK

FIRST NAME:	R
MIDDLE NAME:	C
LAST NAME:	Willard
MAIDEN NAME:	

BIRTH DATE:

DEATH DATE:

DAY:		DAY:	
MONTH:		MONTH:	
YEAR:	1813	YEAR:	

AGE:

YEARS:		MONTHS:		DAYS:	
--------	--	---------	--	-------	--

GENDER:	
---------	--

EPITAPH OR SCRIPT:	(SE face) PHEBE A. / WILLARD / 1819 - (blank) / (NE Face) JAS. A. / WILLARD / 1852 - 1882 / (NW face) R.C. WILLARD / 1813 - (blank) / (SW face) J.S. WILLARD / 1855 - 1882
--------------------	--

EPITAPH OR SCRIPT (CONT):	
---------------------------	--

MILITARY MARKER	-
-----------------	---

Marker Plot Type:	Family
-------------------	--------

Marker Description	Pedestal with Obelisk
--------------------	-----------------------

Family Plot ID:	GATFP05
-----------------	---------

Family Plot Name:	Willard
-------------------	---------

Associated Markers, IDs:	GAT072, GAT074, GAT075, GAT076
--------------------------	--------------------------------

(for this individual)

Associated Individuals, IDs:	GAT073a, GAT073b, GAT073d
------------------------------	---------------------------

(other individuals)



Map / Marker ID:	GAT073
------------------	---------------

Individual Plot ID:	GAT073c
---------------------	----------------

GPS (wgs84-18N)	lat: N44° 5' 30.860" long: W75° 41' 46.657
-----------------	--

Cemetery:	Gates, Plank Road
-----------	-------------------

Context:	Contiguous
----------	------------

Plot Placement:	In Rows
-----------------	---------

Grade Slope:	Cross Slope
--------------	-------------

Exposure:	Open
-----------	------

Plot Accessories:	-
-------------------	---

General Comments:	GAT072 may be the missing footstone for J.S. Willard (GAT073d) of J.S. Willard (GAT073b) given location, material, and dimensions.
-------------------	--

Additional Information:	
-------------------------	--

References:	
-------------	--

CEMETERY INTEREST FORM


Marker ID: GAT073

(PAGE 2 OF 2)



R	C
Willard	

PUBLIC WORKS
ENVIRONMENTAL DIVISION
FORT DRUM, NEW YORK





CEMETERY INTEREST FORM

(PAGE 1 OF 2)

PUBLIC WORKS, ENVIRONMENTAL DIVISION
FORT DRUM, NEW YORK

FIRST NAME: **J**

MIDDLE NAME: **S**

LAST NAME: **Willard**

MAIDEN NAME:

BIRTH DATE:

DEATH DATE:

DAY:

DAY:

MONTH:

MONTH:

YEAR: 1855

YEAR: 1882

AGE:

YEARS: 27 MONTHS: DAYS:

GENDER:

EPITAPH OR SCRIPT: (SE face) PHEBE A. / WILLARD / 1819 - (blank) / (NE Face) JAS. A. / WILLARD / 1852 - 1882 / (NW face) R.C. WILLARD / 1813 - (blank) / (SW face) J.S. WILLARD / 1855 - 1882

EPITAPH OR SCRIPT (CONT):

MILITARY MARKER: -

Marker Plot Type: Family

Marker Description: Pedestal with Obelisk

Family Plot ID: GATFP05

Family Plot Name: Willard

Associated Markers, IDs: GAT072, GAT074, GAT075, GAT076
(for this individual)

Associated Individuals, IDs: GAT073a, GAT073b, GAT073c
(other individuals)



Map / Marker ID: **GAT073**

Individual Plot ID: **GAT073d**

GPS (wgs84-18N) lat: N44° 5' 30.860" long: W75° 41' 46.657

Cemetery: Gates, Plank Road

Context: Contiguous

Plot Placement: In Rows

Grade Slope: Cross Slope

Exposure: Open

Plot Accessories: -

General Comments: GAT072 may be the missing footstone for J.S. Willard (GAT073d) of J.S. Willard (GAT073b) given location, material, and dimensions.

Additional Information:

References:

CEMETERY INTEREST FORM


Marker ID: GAT073

(PAGE 2 OF 2)



J	S
Willard	

PUBLIC WORKS
ENVIRONMENTAL DIVISION
FORT DRUM, NEW YORK





CEMETERY INTEREST FORM

(PAGE 1 OF 2)

PUBLIC WORKS, ENVIRONMENTAL DIVISION
FORT DRUM, NEW YORK

FIRST NAME:

MIDDLE NAME:

LAST NAME: **Willard**

MAIDEN NAME:

BIRTH DATE:

DEATH DATE:

DAY:

DAY:

MONTH:

MONTH:

YEAR:

YEAR:

AGE:

YEARS: MONTHS: DAYS:

GENDER:

EPITAPH OR SCRIPT: J. A. W.

EPITAPH OR SCRIPT (CONT):

MILITARY MARKER: -

Marker Plot Type: Single

Marker Description: Footstone

Family Plot ID: GATFP05

Family Plot Name: Willard

Associated Markers, IDs:
(for this individual)

GAT073

Associated Individuals, IDs:
(other individuals)

-



Map / Marker ID: **GAT074**

Individual Plot ID: **GAT074**

GPS (wgs84-18N) lat: N44° 5' 30.787" long: W75° 41' 46.624

Cemetery: Gates, Plank Road

Context: Contiguous

Plot Placement: In Rows

Grade Slope: Cross Slope

Exposure: Open

Plot Accessories: -

General Comments: -

Additional Information:

References:

CEMETERY INTEREST FORM

(PAGE 2 OF 2)

Marker ID: GAT074



Willard	

PUBLIC WORKS
ENVIRONMENTAL DIVISION
FORT DRUM, NEW YORK





CEMETERY INTEREST FORM

(PAGE 1 OF 2)

PUBLIC WORKS, ENVIRONMENTAL DIVISION
FORT DRUM, NEW YORK

FIRST NAME:

MIDDLE NAME:

LAST NAME: **Willard**

MAIDEN NAME:

BIRTH DATE: DAY: MONTH: YEAR:

DEATH DATE: DAY: MONTH: YEAR:

AGE: YEARS: MONTHS: DAYS:

GENDER:

EPITAPH OR SCRIPT: (P?). A. W.

EPITAPH OR SCRIPT (CONT):

MILITARY MARKER: -

Marker Plot Type: Single

Marker Description: Footstone

Family Plot ID: GATFP05

Family Plot Name: Willard

Associated Markers, IDs: GAT073
(for this individual)

Associated Individuals, IDs: -
(other individuals)



Map / Marker ID: GAT075

Individual Plot ID: GAT075

GPS (wgs84-18N) lat: N44° 5' 30.840" long: W75° 41' 46.562

Cemetery: Gates, Plank Road

Context: Contiguous

Plot Placement: In Rows

Grade Slope: Cross Slope

Exposure: Open

Plot Accessories: -

General Comments: -

Additional Information:

References:

CEMETERY INTEREST FORM

(PAGE 2 OF 2)

Marker ID: GAT075



Willard	

PUBLIC WORKS
ENVIRONMENTAL DIVISION
FORT DRUM, NEW YORK





CEMETERY INTEREST FORM

(PAGE 1 OF 2)

PUBLIC WORKS, ENVIRONMENTAL DIVISION
FORT DRUM, NEW YORK

FIRST NAME:

MIDDLE NAME:

LAST NAME: **Willard**

MAIDEN NAME:

BIRTH DATE:

DEATH DATE:

DAY:

DAY:

MONTH:

MONTH:

YEAR:

YEAR:

AGE:

YEARS:

MONTHS:

DAYS:

GENDER:

EPITAPH OR SCRIPT: R. C. W.

EPITAPH OR SCRIPT (CONT):

MILITARY MARKER: -

Marker Plot Type: Single

Marker Description: Footstone

Family Plot ID: GATFP05

Family Plot Name: Willard

Associated Markers, IDs:
(for this individual)

GAT073

Associated Individuals, IDs:
(other individuals)

-



Map / Marker ID: **GAT076**

Individual Plot ID: **GAT076**

GPS (wgs84-18N) lat: N44° 5' 30.885" long: W75° 41' 46.518

Cemetery: Gates, Plank Road

Context: Contiguous

Plot Placement: In Rows

Grade Slope: Cross Slope

Exposure: Open

Plot Accessories: -

General Comments: -

Additional Information:

References:

CEMETERY INTEREST FORM

Marker ID: GAT076

(PAGE 2 OF 2)



Willard	

PUBLIC WORKS
ENVIRONMENTAL DIVISION
FORT DRUM, NEW YORK





CEMETERY INTEREST FORM

(PAGE 1 OF 2)

PUBLIC WORKS, ENVIRONMENTAL DIVISION
FORT DRUM, NEW YORK

FIRST NAME:	Alice
MIDDLE NAME:	M
LAST NAME:	Sprague
MAIDEN NAME:	

<i>BIRTH DATE:</i>		<i>DEATH DATE:</i>	
DAY:	<input type="text"/>	DAY:	<input type="text"/>
MONTH:	<input type="text"/>	MONTH:	<input type="text"/>
YEAR:	<input type="text"/>	YEAR:	<input type="text"/>

<i>AGE:</i>					
YEARS:	<input type="text"/>	MONTHS:	<input type="text"/>	DAYS:	<input type="text"/>

GENDER:	F
---------	----------

EPITAPH OR SCRIPT:	ALICE M. / SPRAGUE
--------------------	---------------------------

EPITAPH OR SCRIPT (CONT):	
---------------------------	--

MILITARY MARKER	-
-----------------	---

Marker Plot Type:	Single
-------------------	---------------

Marker Description	Headstone
--------------------	------------------

Family Plot ID:	-
-----------------	---

Family Plot Name:	
-------------------	--

Associated Markers, IDs: (for this individual)	-
---	---

Associated Individuals, IDs: (other individuals)	-
---	---



Map / Marker ID:	GAT077
-------------------------	---------------

Individual Plot ID:	GAT077
---------------------	---------------

GPS (wgs84-18N)	lat: N44° 5' 30.837" long: W75° 41' 46.750
-----------------	--

Cemetery:	Gates, Plank Road
-----------	-------------------

Context:	Contiguous
----------	------------

Plot Placement:	In Rows
-----------------	---------

Grade Slope:	Cross Slope
--------------	-------------

Exposure:	Open
-----------	------

Plot Accessories:	-
-------------------	---

General Comments:	-
-------------------	---

Additional Information:	
-------------------------	--

References:	
-------------	--

CEMETERY INTEREST FORM

(PAGE 2 OF 2)

Marker ID: GAT077



Alice	M
Sprague	

PUBLIC WORKS
ENVIRONMENTAL DIVISION
FORT DRUM, NEW YORK





CEMETERY INTEREST FORM

(PAGE 1 OF 2)

PUBLIC WORKS, ENVIRONMENTAL DIVISION
FORT DRUM, NEW YORK

FIRST NAME:

MIDDLE NAME:

LAST NAME: **Ritter**

MAIDEN NAME:

BIRTH DATE:

DEATH DATE:

DAY:

DAY:

MONTH:

MONTH:

YEAR:

YEAR:

AGE:

YEARS:

MONTHS:

DAYS:

GENDER:

EPITAPH OR SCRIPT: **RITTER**

EPITAPH OR SCRIPT (CONT):

MILITARY MARKER: -

Marker Plot Type: **Family**

Marker Description: **Headstone**

Family Plot ID: **GATFP06**

Family Plot Name: **Ritter**

Associated Markers, IDs:
(for this individual) **GAT079, GAT080, GAT081**

Associated Individuals, IDs:
(other individuals) -



Map / Marker ID: **GAT078**

Individual Plot ID: **GAT078**

GPS (wgs84-18N) lat: **N44° 5' 30.699"** long: **W75° 41' 46.399"**

Cemetery: **Gates, Plank Road**

Context: **Contiguous**

Plot Placement: **In Rows**

Grade Slope: **Positive**

Exposure: **Open**

Plot Accessories: -

General Comments: -

Additional Information:

References:

CEMETERY INTEREST FORM

Marker ID: GAT078

(PAGE 2 OF 2)



Ritter

PUBLIC WORKS
ENVIRONMENTAL DIVISION
FORT DRUM, NEW YORK





CEMETERY INTEREST FORM

(PAGE 1 OF 2)

PUBLIC WORKS, ENVIRONMENTAL DIVISION
FORT DRUM, NEW YORK

FIRST NAME:	Obed.
MIDDLE NAME:	E
LAST NAME:	Ritter
MAIDEN NAME:	

<i>BIRTH DATE:</i>		<i>DEATH DATE:</i>	
DAY:	<input type="text"/>	DAY:	<input type="text"/>
MONTH:	<input type="text"/>	MONTH:	<input type="text"/>
YEAR:	1857	YEAR:	1915

<i>AGE:</i>			
YEARS:	58	MONTHS:	<input type="text"/>
		DAYS:	<input type="text"/>

GENDER:	M
---------	----------

EPITAPH OR SCRIPT:	OBED E. / 1857 - 1915
--------------------	------------------------------

EPITAPH OR SCRIPT (CONT):	
---------------------------	--

MILITARY MARKER	-
-----------------	---

Marker Plot Type:	Single
-------------------	---------------

Marker Description	Footstone
--------------------	------------------

Family Plot ID:	GATFP06
-----------------	----------------

Family Plot Name:	Ritter
-------------------	---------------

Associated Markers, IDs:	GAT078
(for this individual)	

Associated Individuals, IDs:	GAT080, GAT081
(other individuals)	



Map / Marker ID:	GAT079
-------------------------	---------------

Individual Plot ID:	GAT079
---------------------	---------------

GPS (wgs84-18N)	lat: N44° 5' 30.667" long: W75° 41' 46.221
-----------------	--

Cemetery:	Gates, Plank Road
-----------	--------------------------

Context:	Contiguous
----------	-------------------

Plot Placement:	In Rows
-----------------	----------------

Grade Slope:	Positive
--------------	-----------------

Exposure:	Open
-----------	-------------

Plot Accessories:	-
-------------------	---

General Comments:	-
-------------------	---

Additional Information:	
-------------------------	--

References:	
-------------	--

CEMETERY INTEREST FORM



Marker ID: GAT079

(PAGE 2 OF 2)



Obed.	E
Ritter	

PUBLIC WORKS
ENVIRONMENTAL DIVISION
FORT DRUM, NEW YORK





CEMETERY INTEREST FORM

(PAGE 1 OF 2)

PUBLIC WORKS, ENVIRONMENTAL DIVISION
FORT DRUM, NEW YORK

FIRST NAME:	Fannie
MIDDLE NAME:	
LAST NAME:	Ritter
MAIDEN NAME:	

<i>BIRTH DATE:</i>		<i>DEATH DATE:</i>	
DAY:	<input type="text"/>	DAY:	<input type="text"/>
MONTH:	<input type="text"/>	MONTH:	<input type="text"/>
YEAR:	1832	YEAR:	1899

<i>AGE:</i>			
YEARS:	67	DAYS:	<input type="text"/>
MONTHS:	<input type="text"/>		

GENDER:	F
---------	----------

EPITAPH OR SCRIPT:	FANNIE / HIS WIFE / 1832 - 1899
--------------------	--

EPITAPH OR SCRIPT (CONT):	
---------------------------	--

MILITARY MARKER	-
-----------------	---

Marker Plot Type:	Single
-------------------	---------------

Marker Description	Footstone
--------------------	------------------

Family Plot ID:	GATFP06
-----------------	----------------

Family Plot Name:	Ritter
-------------------	---------------

Associated Markers, IDs:	GAT078
(for this individual)	

Associated Individuals, IDs:	GAT079, GAT081
(other individuals)	



Map / Marker ID:	GAT080
-------------------------	---------------

Individual Plot ID:	GAT080
---------------------	---------------

GPS (wgs84-18N)	lat: N44° 5' 30.646" long: W75° 41' 46.253
-----------------	--

Cemetery:	Gates, Plank Road
-----------	--------------------------

Context:	Contiguous
----------	-------------------

Plot Placement:	In Rows
-----------------	----------------

Grade Slope:	Positive
--------------	-----------------

Exposure:	Open
-----------	-------------

Plot Accessories:	-
-------------------	---

General Comments:	-
-------------------	---

Additional Information:	
-------------------------	--

References:	
-------------	--

CEMETERY INTEREST FORM

Marker ID: GAT080


(PAGE 2 OF 2)



Fannie

Ritter

PUBLIC WORKS
ENVIRONMENTAL DIVISION
FORT DRUM, NEW YORK





CEMETERY INTEREST FORM

(PAGE 1 OF 2)

PUBLIC WORKS, ENVIRONMENTAL DIVISION
FORT DRUM, NEW YORK

FIRST NAME:	Absalom
MIDDLE NAME:	B
LAST NAME:	Ritter
MAIDEN NAME:	

<i>BIRTH DATE:</i>		<i>DEATH DATE:</i>	
DAY:	<input type="text"/>	DAY:	<input type="text"/>
MONTH:	<input type="text"/>	MONTH:	<input type="text"/>
YEAR:	1826	YEAR:	1893

<i>AGE:</i>			
YEARS:	67	MONTHS:	<input type="text"/>
		DAYS:	<input type="text"/>

GENDER:	M
---------	----------

EPITAPH OR SCRIPT:	ABSALOM B. / 1826 - 1893
--------------------	--------------------------

EPITAPH OR SCRIPT (CONT):	
---------------------------	--

MILITARY MARKER	-
-----------------	---

Marker Plot Type:	Single
-------------------	--------

Marker Description	Footstone
--------------------	-----------

Family Plot ID:	GATFP06
-----------------	---------

Family Plot Name:	Ritter
-------------------	--------

Associated Markers, IDs:	GAT078
(for this individual)	

Associated Individuals, IDs:	GAT079, GAT080
(other individuals)	



Map / Marker ID:	GAT081
-------------------------	---------------

Individual Plot ID:	GAT081
---------------------	---------------

GPS (wgs84-18N)	lat: N44° 5' 30.620" long: W75° 41' 46.277
-----------------	--

Cemetery:	Gates, Plank Road
-----------	-------------------

Context:	Contiguous
----------	------------

Plot Placement:	In Rows
-----------------	---------

Grade Slope:	Positive
--------------	----------

Exposure:	Open
-----------	------

Plot Accessories:	-
-------------------	---

General Comments:	-
-------------------	---

Additional Information:	
-------------------------	--

References:	
-------------	--




CEMETERY INTEREST FORM

(PAGE 2 OF 2)

Marker ID: GAT081



Absalom	B
Ritter	





CEMETERY INTEREST FORM

(PAGE 1 OF 2)

PUBLIC WORKS, ENVIRONMENTAL DIVISION
FORT DRUM, NEW YORK

FIRST NAME:	Holly
MIDDLE NAME:	
LAST NAME:	Van Antwerp (Van Antw ?)
MAIDEN NAME:	

BIRTH DATE:

DEATH DATE:

DAY:	<input type="text"/>	DAY:	<input type="text"/>
MONTH:	<input type="text"/>	MONTH:	<input type="text"/>
YEAR:	<input type="text"/>	YEAR:	<input type="text"/>

AGE:

YEARS:	20	MONTHS:	<input type="text"/>	DAYS:	<input type="text"/>
--------	----	---------	----------------------	-------	----------------------

GENDER:	F
---------	----------

EPITAPH OR SCRIPT:	HOLLY / ...(illegible)... / wife of ...(illegible) / VAN ANTWERP / ...(illegible)... / At Rest
--------------------	---

EPITAPH OR SCRIPT (CONT):	
---------------------------	--

MILITARY MARKER	-
-----------------	---

Marker Plot Type:	Single
-------------------	---------------

Marker Description	Headstone
--------------------	------------------

Family Plot ID:	-
-----------------	---

Family Plot Name:	
-------------------	--

Associated Markers, IDs: (for this individual)	GAT083
---	---------------

Associated Individuals, IDs: (other individuals)	
---	--



Map / Marker ID:	GAT082
-------------------------	---------------

Individual Plot ID:	GAT082
---------------------	---------------

GPS (wgs84-18N)	lat: N44° 5' 30.609" long: W75° 41' 46.400
-----------------	--

Cemetery:	Gates, Plank Road
-----------	-------------------

Context:	Isolated
----------	----------

Plot Placement:	In Rows
-----------------	---------

Grade Slope:	None
--------------	------

Exposure:	Open
-----------	------

Plot Accessories:	-
-------------------	---

General Comments:	-
-------------------	---

Additional Information:	
-------------------------	--

References:	
-------------	--

CEMETERY INTEREST FORM

(PAGE 2 OF 2)

Marker ID: GAT082



Holly	
Van Antwerp (Van Antw ?)	

PUBLIC WORKS
ENVIRONMENTAL DIVISION
FORT DRUM, NEW YORK



Empty space for notes or additional information.

Empty space for notes or additional information.



CEMETERY INTEREST FORM

(PAGE 1 OF 2)

PUBLIC WORKS, ENVIRONMENTAL DIVISION
FORT DRUM, NEW YORK

FIRST NAME:

MIDDLE NAME:

LAST NAME: **Van Antwerp (Van Antw ?)**

MAIDEN NAME:

BIRTH DATE:

DEATH DATE:

DAY:

DAY:

MONTH:

MONTH:

YEAR:

YEAR:

AGE:

YEARS: MONTHS: DAYS:

GENDER:

EPITAPH OR SCRIPT: H. V.

EPITAPH OR SCRIPT (CONT):

MILITARY MARKER: -

Marker Plot Type: Single

Marker Description: Footstone

Family Plot ID: -

Family Plot Name:

Associated Markers, IDs: GAT082
(for this individual)

Associated Individuals, IDs:
(other individuals)



Map / Marker ID: GAT083

Individual Plot ID: GAT083

GPS (wgs84-18N) lat: N44° 5' 30.557" long: W75° 41' 46.318

Cemetery: Gates, Plank Road

Context: Isolated

Plot Placement: In Rows

Grade Slope: None

Exposure: Open

Plot Accessories: -

General Comments: -

Additional Information:

References:

CEMETERY INTEREST FORM

Marker ID: GAT083

(PAGE 2 OF 2)



Van Antwerp (Van Antw ?)	

PUBLIC WORKS
ENVIRONMENTAL DIVISION
FORT DRUM, NEW YORK





CEMETERY INTEREST FORM

(PAGE 1 OF 2)

PUBLIC WORKS, ENVIRONMENTAL DIVISION
FORT DRUM, NEW YORK

FIRST NAME:	Caroline
MIDDLE NAME:	
LAST NAME:	M .. (Unknown)
MAIDEN NAME:	

<i>BIRTH DATE:</i>		<i>DEATH DATE:</i>	
DAY:	<input type="text"/>	DAY:	<input type="text"/>
MONTH:	<input type="text"/>	MONTH:	<input type="text"/>
YEAR:	<input type="text"/>	YEAR:	<input type="text"/>

<i>AGE:</i>					
YEARS:	<input type="text"/>	MONTHS:	<input type="text"/>	DAYS:	<input type="text"/>

GENDER:	F
---------	----------

EPITAPH OR SCRIPT:	CAROLINE / ... (illegible) ...
--------------------	---------------------------------------

EPITAPH OR SCRIPT (CONT):	
---------------------------	--

MILITARY MARKER	-
-----------------	---

Marker Plot Type:	Single
-------------------	---------------

Marker Description	Headstone
--------------------	------------------

Family Plot ID:	-
-----------------	---

Family Plot Name:	
-------------------	--

Associated Markers, IDs: (for this individual)	GAT085
---	---------------

Associated Individuals, IDs: (other individuals)	
---	--



Map / Marker ID:	GAT084
-------------------------	---------------

Individual Plot ID:	GAT084
---------------------	---------------

GPS (wgs84-18N)	lat: N44° 5' 30.483" long: W75° 41' 46.520"
-----------------	---

Cemetery:	Gates, Plank Road
-----------	-------------------

Context:	Isolated
----------	----------

Plot Placement:	In Rows
-----------------	---------

Grade Slope:	None
--------------	------

Exposure:	Open
-----------	------

Plot Accessories:	-
-------------------	---

General Comments:	-
-------------------	---

Additional Information:	
-------------------------	--

References:	
-------------	--

CEMETERY INTEREST FORM





(PAGE 2 OF 2)

Marker ID: GAT084



Caroline	
M .. (Unknown)	

PUBLIC WORKS
ENVIRONMENTAL DIVISION
FORT DRUM, NEW YORK





CEMETERY INTEREST FORM

(PAGE 1 OF 2)

PUBLIC WORKS, ENVIRONMENTAL DIVISION
FORT DRUM, NEW YORK

FIRST NAME:

MIDDLE NAME:

LAST NAME: **M .. (Unknown)**

MAIDEN NAME:

BIRTH DATE:

DEATH DATE:

DAY:

DAY:

MONTH:

MONTH:

YEAR:

YEAR:

AGE:

YEARS: MONTHS: DAYS:

GENDER:

EPITAPH OR SCRIPT: C. M.

EPITAPH OR SCRIPT (CONT):

MILITARY MARKER: -

Marker Plot Type: Single

Marker Description: Footstone

Family Plot ID: -

Family Plot Name:

Associated Markers, IDs:
(for this individual) GAT084

Associated Individuals, IDs:
(other individuals)



Map / Marker ID: GAT085

Individual Plot ID: GAT085

GPS (wgs84-18N) lat: N44° 5' 30.444" long: W75° 41' 46.436

Cemetery: Gates, Plank Road

Context: Isolated

Plot Placement: In Rows

Grade Slope: None

Exposure: Open

Plot Accessories: -

General Comments: -

Additional Information:

References:

CEMETERY INTEREST FORM

Marker ID: GAT085

(PAGE 2 OF 2)



PUBLIC WORKS
ENVIRONMENTAL DIVISION
FORT DRUM, NEW YORK

M .. (Unknown)	



--	--



CEMETERY INTEREST FORM

(PAGE 1 OF 2)

PUBLIC WORKS, ENVIRONMENTAL DIVISION
FORT DRUM, NEW YORK

FIRST NAME:	Mary
MIDDLE NAME:	R
LAST NAME:	Sliter
MAIDEN NAME:	

<i>BIRTH DATE:</i>		<i>DEATH DATE:</i>	
DAY: 8	MONTH: April	DAY: 18	MONTH: October
YEAR: 1781		YEAR: 1865	

<i>AGE:</i>			
YEARS: 84	MONTHS:	DAYS:	

GENDER:	F
---------	----------

EPITAPH OR SCRIPT:	MARY R. SLITER / BORN / April 8, 1781, / DIED / Oct. 18, 1865, / She is not dead but sleepeth
--------------------	---

EPITAPH OR SCRIPT (CONT):	
---------------------------	--

MILITARY MARKER	-
-----------------	---

Marker Plot Type:	Single
-------------------	--------

Marker Description	Headstone
--------------------	-----------

Family Plot ID:	-
-----------------	---

Family Plot Name:	
-------------------	--

Associated Markers, IDs: (for this individual)	GAT087
---	--------

Associated Individuals, IDs: (other individuals)	
---	--



Map / Marker ID:	GAT086
-------------------------	---------------

Individual Plot ID:	GAT086
---------------------	---------------

GPS (wgs84-18N)	lat: N44° 5' 30.712" long: W75° 41' 46.577
-----------------	--

Cemetery:	Gates, Plank Road
-----------	-------------------

Context:	Contiguous
----------	------------

Plot Placement:	In Rows
-----------------	---------

Grade Slope:	None
--------------	------

Exposure:	Open
-----------	------

Plot Accessories:	-
-------------------	---

General Comments:	-
-------------------	---

Additional Information:	
-------------------------	--

References:	
-------------	--

CEMETERY INTEREST FORM

(PAGE 2 OF 2)

Marker ID: GAT086



Mary	R
Sliter	

PUBLIC WORKS
ENVIRONMENTAL DIVISION
FORT DRUM, NEW YORK





CEMETERY INTEREST FORM

(PAGE 1 OF 2)

PUBLIC WORKS, ENVIRONMENTAL DIVISION
FORT DRUM, NEW YORK

FIRST NAME:

MIDDLE NAME:

LAST NAME: **Sliter**

MAIDEN NAME:

BIRTH DATE: DAY: MONTH: YEAR:

DEATH DATE: DAY: MONTH: YEAR:

AGE: YEARS: MONTHS: DAYS:

GENDER:

EPITAPH OR SCRIPT: M. R. S.

EPITAPH OR SCRIPT (CONT):

MILITARY MARKER: -

Marker Plot Type: Single

Marker Description: Footstone

Family Plot ID: -

Family Plot Name:

Associated Markers, IDs: GAT086
(for this individual)

Associated Individuals, IDs:
(other individuals)



Map / Marker ID: GAT087

Individual Plot ID: GAT087

GPS (wgs84-18N) lat: N44° 5' 30.681" long: W75° 41' 46.514

Cemetery: Gates, Plank Road

Context: Contiguous

Plot Placement: In Rows

Grade Slope: None

Exposure: Open

Plot Accessories: -

General Comments: -

Additional Information:

References:

CEMETERY INTEREST FORM

Marker ID: GAT087

(PAGE 2 OF 2)



Sliter	

PUBLIC WORKS
ENVIRONMENTAL DIVISION
FORT DRUM, NEW YORK





CEMETERY INTEREST FORM

(PAGE 1 OF 2)

PUBLIC WORKS, ENVIRONMENTAL DIVISION
FORT DRUM, NEW YORK

FIRST NAME:	James
MIDDLE NAME:	D
LAST NAME:	Mills
MAIDEN NAME:	

<i>BIRTH DATE:</i>		<i>DEATH DATE:</i>	
DAY:		DAY:	29
MONTH:		MONTH:	May
YEAR:		YEAR:	1878

<i>AGE:</i>			
YEARS:	0	DAYS:	23
MONTHS:	1		

GENDER:	M
---------	----------

EPITAPH OR SCRIPT:	(NW face) JAMES D. / son of / L.H. & J.A.S. / MILLS / DIED / May 29, 1879 / AE. 1 Month / & 23 D. / (SE face) JAMES / Of such is the / kingdom of heaven
--------------------	--

EPITAPH OR SCRIPT (CONT):	
MILITARY MARKER	-

Marker Plot Type:	Single
-------------------	--------

Marker Description	Headstone
--------------------	-----------

Family Plot ID:	-
-----------------	---

Family Plot Name:	
-------------------	--

Associated Markers, IDs: (for this individual)	GAT089
---	--------

Associated Individuals, IDs: (other individuals)	
---	--



Map / Marker ID:	GAT088
-------------------------	---------------

Individual Plot ID:	GAT088
---------------------	---------------

GPS (wgs84-18N)	lat: N44° 5' 30.694" long: W75° 41' 46.597
-----------------	--

Cemetery:	Gates, Plank Road
-----------	-------------------

Context:	Contiguous
----------	------------

Plot Placement:	In Rows
-----------------	---------

Grade Slope:	None
--------------	------

Exposure:	Open
-----------	------

Plot Accessories:	-
-------------------	---

General Comments:	-
-------------------	---

Additional Information:	
-------------------------	--

References:	
-------------	--

CEMETERY INTEREST FORM


Marker ID: GAT088

(PAGE 2 OF 2)



James	D
Mills	

PUBLIC WORKS
ENVIRONMENTAL DIVISION
FORT DRUM, NEW YORK





CEMETERY INTEREST FORM

(PAGE 1 OF 2)

PUBLIC WORKS, ENVIRONMENTAL DIVISION
FORT DRUM, NEW YORK

FIRST NAME:

MIDDLE NAME:

LAST NAME: **Mills**

MAIDEN NAME:

BIRTH DATE:

DEATH DATE:

DAY:

DAY:

MONTH:

MONTH:

YEAR:

YEAR:

AGE:

YEARS: MONTHS: DAYS:

GENDER:

EPITAPH OR SCRIPT: **J. M.**

EPITAPH OR SCRIPT (CONT):

MILITARY MARKER: -

Marker Plot Type: **Single**

Marker Description: **Footstone**

Family Plot ID: -

Family Plot Name:

Associated Markers, IDs:
(for this individual) **GAT088**

Associated Individuals, IDs:
(other individuals)



Map / Marker ID: **GAT089**

Individual Plot ID: **GAT089**

GPS (wgs84-18N) lat: **N44° 5' 30.662"** long: **W75° 41' 46.530**

Cemetery: **Gates, Plank Road**

Context: **Contiguous**

Plot Placement: **In Rows**

Grade Slope: **None**

Exposure: **Open**

Plot Accessories: -

General Comments: -

Additional Information:

References:

CEMETERY INTEREST FORM

Marker ID: GAT089

(PAGE 2 OF 2)



Mills	

PUBLIC WORKS
ENVIRONMENTAL DIVISION
FORT DRUM, NEW YORK



--	--

--

--



CEMETERY INTEREST FORM

(PAGE 1 OF 2)

PUBLIC WORKS, ENVIRONMENTAL DIVISION
FORT DRUM, NEW YORK

FIRST NAME:	George
MIDDLE NAME:	S
LAST NAME:	Sterling
MAIDEN NAME:	

<i>BIRTH DATE:</i>		<i>DEATH DATE:</i>	
DAY:		DAY:	8
MONTH:		MONTH:	November
YEAR:		YEAR:	1852

<i>AGE:</i>					
YEARS:		MONTHS:		DAYS:	

GENDER:	M
---------	---

EPITAPH OR SCRIPT:	GEORGE S. / son of / James & Annis / STERLING / DIED / Nov. 8, 1852 / AE. ... (illegible) ...
--------------------	---

EPITAPH OR SCRIPT (CONT):	
---------------------------	--

MILITARY MARKER	-
-----------------	---

Marker Plot Type:	Single
-------------------	--------

Marker Description	Headstone
--------------------	-----------

Family Plot ID:	-
-----------------	---

Family Plot Name:	
-------------------	--

Associated Markers, IDs: (for this individual)	GAT091
---	--------

Associated Individuals, IDs: (other individuals)	GAT092, GAT094, GAT096
---	------------------------



Map / Marker ID:	GAT090
-------------------------	---------------

Individual Plot ID:	GAT090
---------------------	---------------

GPS (wgs84-18N)	lat: N44° 5' 30.675" long: W75° 41' 46.613
-----------------	--

Cemetery:	Gates, Plank Road
-----------	-------------------

Context:	Contiguous
----------	------------

Plot Placement:	In Rows
-----------------	---------

Grade Slope:	None
--------------	------

Exposure:	Open
-----------	------

Plot Accessories:	-
-------------------	---

General Comments:	-
-------------------	---

Additional Information:	
-------------------------	--

References:	
-------------	--

CEMETERY INTEREST FORM

(PAGE 2 OF 2)

Marker ID: GAT090



George	S
Sterling	

PUBLIC WORKS
ENVIRONMENTAL DIVISION
FORT DRUM, NEW YORK





CEMETERY INTEREST FORM

(PAGE 1 OF 2)

PUBLIC WORKS, ENVIRONMENTAL DIVISION
FORT DRUM, NEW YORK

FIRST NAME:

MIDDLE NAME:

LAST NAME: **Sterling**

MAIDEN NAME:

BIRTH DATE:

DEATH DATE:

DAY:

DAY:

MONTH:

MONTH:

YEAR:

YEAR:

AGE:

YEARS: MONTHS: DAYS:

GENDER:

EPITAPH OR SCRIPT: **G. S.**

EPITAPH OR SCRIPT (CONT):

MILITARY MARKER: -

Marker Plot Type: **Single**

Marker Description: **Footstone**

Family Plot ID: -

Family Plot Name:

Associated Markers, IDs: **GAT090**
(for this individual)

Associated Individuals, IDs:
(other individuals)



Map / Marker ID: **GAT091**

Individual Plot ID: **GAT091**

GPS (wgs84-18N) lat: **N44° 5' 30.645"** long: **W75° 41' 46.544**

Cemetery: **Gates, Plank Road**

Context: **Contiguous**

Plot Placement: **In Rows**

Grade Slope: **None**

Exposure: **Open**

Plot Accessories: -

General Comments: -

Additional Information:

References:

CEMETERY INTEREST FORM

Marker ID: GAT091

(PAGE 2 OF 2)



Sterling	

PUBLIC WORKS
ENVIRONMENTAL DIVISION
FORT DRUM, NEW YORK





CEMETERY INTEREST FORM

(PAGE 1 OF 2)

PUBLIC WORKS, ENVIRONMENTAL DIVISION
FORT DRUM, NEW YORK

FIRST NAME:	May
MIDDLE NAME:	
LAST NAME:	Lipparo
MAIDEN NAME:	Sterling

BIRTH DATE:

DEATH DATE:

DAY:		DAY:	
MONTH:		MONTH:	
YEAR:		YEAR:	

AGE:

YEARS:		MONTHS:		DAYS:	
--------	--	---------	--	-------	--

GENDER:	F
---------	---

EPITAPH OR SCRIPT:	MAY LIPPARO / (daughter of?) / James & Annis / STERLING / ... (illegible) ...
--------------------	---

EPITAPH OR SCRIPT (CONT):	
---------------------------	--

MILITARY MARKER	-
-----------------	---

Marker Plot Type:	Single
-------------------	--------

Marker Description	Headstone
--------------------	-----------

Family Plot ID:	-
-----------------	---

Family Plot Name:	
-------------------	--

Associated Markers, IDs: (for this individual)	GAT093
---	--------

Associated Individuals, IDs: (other individuals)	GAT090, GAT094, GAT096
---	------------------------



Map / Marker ID:	GAT092
------------------	--------

Individual Plot ID:	GAT092
---------------------	--------

GPS (wgs84-18N)	lat: N44° 5' 30.653" long: W75° 41' 46.629
-----------------	--

Cemetery:	Gates, Plank Road
-----------	-------------------

Context:	Contiguous
----------	------------

Plot Placement:	In Rows
-----------------	---------

Grade Slope:	None
--------------	------

Exposure:	Open
-----------	------

Plot Accessories:	-
-------------------	---

General Comments:	-
-------------------	---

Additional Information:	
-------------------------	--

References:	
-------------	--

CEMETERY INTEREST FORM

(PAGE 2 OF 2)

Marker ID: GAT092



May	
Lipparo	Sterling

PUBLIC WORKS
ENVIRONMENTAL DIVISION
FORT DRUM, NEW YORK





CEMETERY INTEREST FORM

(PAGE 1 OF 2)

PUBLIC WORKS, ENVIRONMENTAL DIVISION
FORT DRUM, NEW YORK

FIRST NAME:

MIDDLE NAME:

LAST NAME: **Lipparo**

MAIDEN NAME: **Sterling**

BIRTH DATE:

DEATH DATE:

DAY:

DAY:

MONTH:

MONTH:

YEAR:

YEAR:

AGE:

YEARS: MONTHS: DAYS:

GENDER:

EPITAPH OR SCRIPT: **M. L. S.**

EPITAPH OR SCRIPT (CONT):

MILITARY MARKER: -

Marker Plot Type: **Single**

Marker Description: **Footstone**

Family Plot ID: -

Family Plot Name:

Associated Markers, IDs: **GAT092**
(for this individual)

Associated Individuals, IDs:
(other individuals)



Map / Marker ID: **GAT093**

Individual Plot ID: **GAT093**

GPS (wgs84-18N) lat: **N44° 5' 30.624"** long: **W75° 41' 46.560"**

Cemetery: **Gates, Plank Road**

Context: **Contiguous**

Plot Placement: **In Rows**

Grade Slope: **None**

Exposure: **Open**

Plot Accessories: -

General Comments: -

Additional Information:

References:

CEMETERY INTEREST FORM

(PAGE 2 OF 2)

Marker ID: GAT093



Lipparo	Sterling

PUBLIC WORKS
ENVIRONMENTAL DIVISION
FORT DRUM, NEW YORK





CEMETERY INTEREST FORM

(PAGE 1 OF 2)

PUBLIC WORKS, ENVIRONMENTAL DIVISION
FORT DRUM, NEW YORK

FIRST NAME:	Annis
MIDDLE NAME:	
LAST NAME:	Sterling
MAIDEN NAME:	

<i>BIRTH DATE:</i>		<i>DEATH DATE:</i>	
DAY:		DAY:	6
MONTH:		MONTH:	April
YEAR:	1809	YEAR:	1875

<i>AGE:</i>			
YEARS:	65	MONTHS:	10
		DAYS:	13

GENDER:	F
---------	---

EPITAPH OR SCRIPT:	ANNIS / WIFE OF / JAMES STERLING / 1809 - 1875
--------------------	--

EPITAPH OR SCRIPT (CONT):	
---------------------------	--

MILITARY MARKER	-
-----------------	---

Marker Plot Type:	Single
-------------------	--------

Marker Description	Headstone
--------------------	-----------

Family Plot ID:	-
-----------------	---

Family Plot Name:	
-------------------	--

Associated Markers, IDs: (for this individual)	GAT095
---	--------

Associated Individuals, IDs: (other individuals)	GAT090, GAT092, GAT096
---	------------------------



Map / Marker ID:	GAT094
-------------------------	---------------

Individual Plot ID:	GAT094
---------------------	---------------

GPS (wgs84-18N)	lat: N44° 5' 30.613" long: W75° 41' 46.661
-----------------	--

Cemetery:	Gates, Plank Road
-----------	-------------------

Context:	Contiguous
----------	------------

Plot Placement:	In Rows
-----------------	---------

Grade Slope:	None
--------------	------

Exposure:	Open
-----------	------

Plot Accessories:	-
-------------------	---

General Comments:	Information Partially derived from GAT096
-------------------	---

Additional Information:	
-------------------------	--

References:	
-------------	--

CEMETERY INTEREST FORM

(PAGE 2 OF 2)

Marker ID: GAT094



Annis	
Sterling	

PUBLIC WORKS
ENVIRONMENTAL DIVISION
FORT DRUM, NEW YORK





CEMETERY INTEREST FORM

(PAGE 1 OF 2)

PUBLIC WORKS, ENVIRONMENTAL DIVISION
FORT DRUM, NEW YORK

FIRST NAME:

MIDDLE NAME:

LAST NAME: **Sterling**

MAIDEN NAME:

BIRTH DATE:

DEATH DATE:

DAY:

DAY:

MONTH:

MONTH:

YEAR:

YEAR:

AGE:

YEARS:

MONTHS:

DAYS:

GENDER:

EPITAPH OR SCRIPT: **MOTHER**

EPITAPH OR SCRIPT (CONT):

MILITARY MARKER: -

Marker Plot Type: **Single**

Marker Description: **Footstone**

Family Plot ID: -

Family Plot Name:

Associated Markers, IDs: **GAT094**
(for this individual)

Associated Individuals, IDs:
(other individuals)



Map / Marker ID: **GAT095**

Individual Plot ID: **GAT095**

GPS (wgs84-18N) lat: **N44° 5' 30.585"** long: **W75° 41' 46.592**

Cemetery: **Gates, Plank Road**

Context: **Contiguous**

Plot Placement: **In Rows**

Grade Slope: **None**

Exposure: **Open**

Plot Accessories: -

General Comments: -

Additional Information:

References:

CEMETERY INTEREST FORM

(PAGE 2 OF 2)

Marker ID: GAT095



Sterling	

PUBLIC WORKS
ENVIRONMENTAL DIVISION
FORT DRUM, NEW YORK





CEMETERY INTEREST FORM

(PAGE 1 OF 2)

PUBLIC WORKS, ENVIRONMENTAL DIVISION
FORT DRUM, NEW YORK

FIRST NAME:	James
MIDDLE NAME:	
LAST NAME:	Sterling
MAIDEN NAME:	

<i>BIRTH DATE:</i>		<i>DEATH DATE:</i>	
DAY: 25	MONTH: January	DAY: 23	MONTH: July
YEAR: 1800		YEAR: 1863	

<i>AGE:</i>			
YEARS: 63	MONTHS:	DAYS:	

GENDER:	M
---------	---

EPITAPH OR SCRIPT:	JAMES STERLING / BORN / At Norwich Ct. / Jan 25, 1800 / DIED / July 23 1863 / ANNIS / his Wife died / The 6th of April 1875, / AE. 65 ys. 10 ms. & 13 ds.
--------------------	---

EPITAPH OR SCRIPT (CONT):	
---------------------------	--

MILITARY MARKER	-
-----------------	---

Marker Plot Type:	Double
-------------------	--------

Marker Description	Pedestal with Obelisk
--------------------	-----------------------

Family Plot ID:	-
-----------------	---

Family Plot Name:	
-------------------	--

Associated Markers, IDs: (for this individual)	GAT097
---	--------

Associated Individuals, IDs: (other individuals)	GAT090, GAT092, GAT094
---	------------------------



Map / Marker ID:	GAT096
-------------------------	---------------

Individual Plot ID:	GAT096
---------------------	--------

GPS (wgs84-18N)	lat: N44° 5' 30.565" long: W75° 41' 46.682
-----------------	--

Cemetery:	Gates, Plank Road
-----------	-------------------

Context:	Contiguous
----------	------------

Plot Placement:	In Rows
-----------------	---------

Grade Slope:	Positive
--------------	----------

Exposure:	Open
-----------	------

Plot Accessories:	Pink Granite
-------------------	--------------

General Comments:	More Information on Annis Sterling can be found under GAT095
-------------------	--

Additional Information:	a.k.a. "Iron King of New York"; Sterlingville, Sterlingbush, Sterlingburg (later, Lewisburg)
-------------------------	--

References:	http://www.clanstirling.org/Main/bios/EpEEZkVuFplBnNBJEU.html
-------------	---

CEMETERY INTEREST FORM

Marker ID: GAT096

(PAGE 2 OF 2)



James	
Sterling	

PUBLIC WORKS
ENVIRONMENTAL DIVISION
FORT DRUM, NEW YORK





CEMETERY INTEREST FORM

(PAGE 1 OF 2)

PUBLIC WORKS, ENVIRONMENTAL DIVISION
FORT DRUM, NEW YORK

FIRST NAME:

MIDDLE NAME:

LAST NAME: **Sterling**

MAIDEN NAME:

BIRTH DATE:

DEATH DATE:

DAY:

DAY:

MONTH:

MONTH:

YEAR:

YEAR:

AGE:

YEARS: MONTHS: DAYS:

GENDER:

EPITAPH OR SCRIPT: **FATHER**

EPITAPH OR SCRIPT (CONT):

MILITARY MARKER: -

Marker Plot Type: **Single**

Marker Description: **Footstone**

Family Plot ID: -

Family Plot Name:

Associated Markers, IDs: **GAT096**
(for this individual)

Associated Individuals, IDs:
(other individuals)



Map / Marker ID: **GAT097**

Individual Plot ID: **GAT097**

GPS (wgs84-18N) lat: **N44° 5' 30.539"** long: **W75° 41' 46.619**

Cemetery: **Gates, Plank Road**

Context: **Contiguous**

Plot Placement: **In Rows**

Grade Slope: **Positive**

Exposure: **Open**

Plot Accessories: -

General Comments: -

Additional Information:

References:

CEMETERY INTEREST FORM


(PAGE 2 OF 2)

Marker ID: GAT097



Sterling	

PUBLIC WORKS
ENVIRONMENTAL DIVISION
FORT DRUM, NEW YORK



--	--



CEMETERY INTEREST FORM

(PAGE 1 OF 2)

PUBLIC WORKS, ENVIRONMENTAL DIVISION
FORT DRUM, NEW YORK

FIRST NAME:	Adaline
MIDDLE NAME:	
LAST NAME:	Sterling
MAIDEN NAME:	

BIRTH DATE:

DEATH DATE:

DAY:		DAY:	6
MONTH:		MONTH:	June
YEAR:		YEAR:	1890

AGE:

YEARS:	41	MONTHS:		DAYS:	
--------	----	---------	--	-------	--

GENDER:	F
---------	---

EPITAPH OR SCRIPT:	At Rest (in design) / ADALINE / DAU'R OF / S.G. & CAROLINE / STERLING / DIED / JUNE 6, 1890 / AE. 41 Y'S
--------------------	--

EPITAPH OR SCRIPT (CONT):	
MILITARY MARKER	-
Marker Plot Type:	Single
Marker Description	Headstone
Family Plot ID:	-
Family Plot Name:	
Associated Markers, IDs:	GAT099
(for this individual)	
Associated Individuals, IDs:	GAT100, GAT 101a, GAT, 101b
(other individuals)	



Map / Marker ID:	GAT098
-------------------------	---------------

Individual Plot ID:	GAT098
---------------------	---------------

GPS (wgs84-18N)	lat: N44° 5' 30.780" long: W75° 41' 46.802
-----------------	--

Cemetery:	Gates, Plank Road
-----------	-------------------

Context:	Contiguous
----------	------------

Plot Placement:	In Rows
-----------------	---------

Grade Slope:	Positive
--------------	----------

Exposure:	Open
-----------	------

Plot Accessories:	-
-------------------	---

General Comments:	Shifted on Foundation
-------------------	-----------------------

Additional Information:	
-------------------------	--

References:	
-------------	--

CEMETERY INTEREST FORM

Marker ID: GAT098

(PAGE 2 OF 2)



Adaline

Sterling

PUBLIC WORKS
ENVIRONMENTAL DIVISION
FORT DRUM, NEW YORK





CEMETERY INTEREST FORM

(PAGE 1 OF 2)

PUBLIC WORKS, ENVIRONMENTAL DIVISION
FORT DRUM, NEW YORK

FIRST NAME:

MIDDLE NAME:

LAST NAME: **Sterling**

MAIDEN NAME:

BIRTH DATE:

DEATH DATE:

DAY:

DAY:

MONTH:

MONTH:

YEAR:

YEAR:

AGE:

YEARS: MONTHS: DAYS:

GENDER:

EPITAPH OR SCRIPT:

EPITAPH OR SCRIPT (CONT):

MILITARY MARKER:

Marker Plot Type: **Single**

Marker Description: **Footstone**

Family Plot ID:

Family Plot Name:

Associated Markers, IDs:
(for this individual) **GAT098**

Associated Individuals, IDs:
(other individuals)



Map / Marker ID: **GAT099**

Individual Plot ID: **GAT099**

GPS (wgs84-18N) lat: **N44° 5' 30.733"** long: **W75° 41' 46.706**

Cemetery: **Gates, Plank Road**

Context: **Contiguous**

Plot Placement: **In Rows**

Grade Slope: **Positive**

Exposure: **Open**

Plot Accessories:

General Comments:

Additional Information:

References:

CEMETERY INTEREST FORM


(PAGE 2 OF 2)

Marker ID: GAT099



Sterling	

PUBLIC WORKS
ENVIRONMENTAL DIVISION
FORT DRUM, NEW YORK



--	--



CEMETERY INTEREST FORM

(PAGE 1 OF 2)

PUBLIC WORKS, ENVIRONMENTAL DIVISION
FORT DRUM, NEW YORK

FIRST NAME:	Howard
MIDDLE NAME:	
LAST NAME:	Sterling
MAIDEN NAME:	

BIRTH DATE:

DEATH DATE:

DAY:		DAY:	8
MONTH:		MONTH:	May
YEAR:		YEAR:	1865

AGE:

YEARS:	10	MONTHS:	3	DAYS:	26
--------	----	---------	---	-------	----

GENDER:	M
---------	---

EPITAPH OR SCRIPT:	HOWARD / SON OF / S.G. & Caroline / STERLING / DIED / May 8, 1865, / AE 10 y'rs. 3 mo's. / & 26 d's
--------------------	---

EPITAPH OR SCRIPT (CONT):	
---------------------------	--

MILITARY MARKER	-
-----------------	---

Marker Plot Type:	Single
-------------------	--------

Marker Description	Headstone
--------------------	-----------

Family Plot ID:	-
-----------------	---

Family Plot Name:	
-------------------	--

Associated Markers, IDs: (for this individual)	-
---	---

Associated Individuals, IDs: (other individuals)	GAT099, GAT101a, GAT101b
---	--------------------------



Map / Marker ID:	GAT100
-------------------------	---------------

Individual Plot ID:	GAT100
---------------------	---------------

GPS (wgs84-18N)	lat: N44° 5' 30.735" long: W75° 41' 46.842
-----------------	--

Cemetery:	Gates, Plank Road
-----------	-------------------

Context:	Contiguous
----------	------------

Plot Placement:	In Rows
-----------------	---------

Grade Slope:	Positive
--------------	----------

Exposure:	Open
-----------	------

Plot Accessories:	-
-------------------	---

General Comments:	-
-------------------	---

Additional Information:	
-------------------------	--

References:	
-------------	--

CEMETERY INTEREST FORM

(PAGE 2 OF 2)

Marker ID: GAT100



Howard

Sterling

PUBLIC WORKS
ENVIRONMENTAL DIVISION
FORT DRUM, NEW YORK





CEMETERY INTEREST FORM

(PAGE 1 OF 2)

PUBLIC WORKS, ENVIRONMENTAL DIVISION
FORT DRUM, NEW YORK

FIRST NAME:	S
MIDDLE NAME:	G
LAST NAME:	Sterling
MAIDEN NAME:	

<i>BIRTH DATE:</i>		<i>DEATH DATE:</i>	
DAY:		DAY:	25
MONTH:		MONTH:	August
YEAR:		YEAR:	1885

<i>AGE:</i>			
YEARS:	76	MONTHS:	
		DAYS:	

GENDER:	M
---------	----------

EPITAPH OR SCRIPT:	S.G. STERLING / DIED / Aug. 25, 1885 / AE. 76 YRS. / GONE BUT NOT FORGOTTEN / CAROLINE / WILLIAMS / HIS WIFE / DIED / APR. 6, 1901 / AE. 74 YRS. / STERLING
--------------------	---

EPITAPH OR SCRIPT (CONT):	
---------------------------	--

MILITARY MARKER	-
-----------------	---

Marker Plot Type:	Double
-------------------	--------

Marker Description	Pedestal with Obelisk
--------------------	-----------------------

Family Plot ID:	-
-----------------	---

Family Plot Name:	
-------------------	--

Associated Markers, IDs: (for this individual)	GAT102, GAT103
---	----------------

Associated Individuals, IDs: (other individuals)	GAT098, GAT100, GAT101b
---	-------------------------



Map / Marker ID:	GAT101
-------------------------	---------------

Individual Plot ID:	GAT101a
---------------------	----------------

GPS (wgs84-18N)	lat: N44° 5' 30.664" long: W75° 41' 46.896
-----------------	--

Cemetery:	Gates, Plank Road
-----------	-------------------

Context:	Contiguous
----------	------------

Plot Placement:	In Rows
-----------------	---------

Grade Slope:	Positive
--------------	----------

Exposure:	Open
-----------	------

Plot Accessories:	-
-------------------	---

General Comments:	-
-------------------	---

Additional Information:	
-------------------------	--

References:	
-------------	--

CEMETERY INTEREST FORM



Marker ID: GAT101

(PAGE 2 OF 2)



S	G
Sterling	

PUBLIC WORKS
ENVIRONMENTAL DIVISION
FORT DRUM, NEW YORK





CEMETERY INTEREST FORM

(PAGE 1 OF 2)

PUBLIC WORKS, ENVIRONMENTAL DIVISION
FORT DRUM, NEW YORK

FIRST NAME:	Caroline
MIDDLE NAME:	
LAST NAME:	Sterling
MAIDEN NAME:	Williams

BIRTH DATE:

DEATH DATE:

DAY:		DAY:	6
MONTH:		MONTH:	April
YEAR:		YEAR:	1901

AGE:

YEARS:	74	MONTHS:		DAYS:	
--------	----	---------	--	-------	--

GENDER:	F
---------	---

EPITAPH OR SCRIPT:	S.G. STERLING / DIED / Aug. 25, 1885 / AE. 76 YRS. / GONE BUT NOT FORGOTTEN / CAROLINE / WILLIAMS / HIS WIFE / DIED / APR. 6, 1901 / AE. 74 YRS. / STERLING
--------------------	---

EPITAPH OR SCRIPT (CONT):

MILITARY MARKER	-
-----------------	---

Marker Plot Type:	Double
-------------------	--------

Marker Description	Pedestal with Obelisk
--------------------	-----------------------

Family Plot ID:	-
-----------------	---

Family Plot Name:	
-------------------	--

Associated Markers, IDs: (for this individual)	GAT102, GAT103
---	----------------

Associated Individuals, IDs: (other individuals)	GAT098, GAT100, GAT101a
---	-------------------------



Map / Marker ID:	GAT101
------------------	---------------

Individual Plot ID:	GAT101b
---------------------	----------------

GPS (wgs84-18N)	lat: N44° 5' 30.664" long: W75° 41' 46.896
-----------------	--

Cemetery:	Gates, Plank Road
-----------	-------------------

Context:	Contiguous
----------	------------

Plot Placement:	In Rows
-----------------	---------

Grade Slope:	Positive
--------------	----------

Exposure:	Open
-----------	------

Plot Accessories:	-
-------------------	---

General Comments:	-
-------------------	---

Additional Information:	
-------------------------	--

References:	
-------------	--

CEMETERY INTEREST FORM

Marker ID: GAT101

(PAGE 2 OF 2)




Caroline

Sterling

Williams

PUBLIC WORKS
ENVIRONMENTAL DIVISION
FORT DRUM, NEW YORK





CEMETERY INTEREST FORM

(PAGE 1 OF 2)

PUBLIC WORKS, ENVIRONMENTAL DIVISION
FORT DRUM, NEW YORK

FIRST NAME:	<input type="text"/>
MIDDLE NAME:	<input type="text"/>
LAST NAME:	Sterling
MAIDEN NAME:	<input type="text"/>

<i>BIRTH DATE:</i>		<i>DEATH DATE:</i>	
DAY:	<input type="text"/>	DAY:	<input type="text"/>
MONTH:	<input type="text"/>	MONTH:	<input type="text"/>
YEAR:	<input type="text"/>	YEAR:	<input type="text"/>

<i>AGE:</i>					
YEARS:	<input type="text"/>	MONTHS:	<input type="text"/>	DAYS:	<input type="text"/>

GENDER:	<input type="text"/>
---------	----------------------

EPITAPH OR SCRIPT:	S. G. S.
--------------------	----------

EPITAPH OR SCRIPT (CONT):	<input type="text"/>
---------------------------	----------------------

MILITARY MARKER	-
-----------------	---

Marker Plot Type:	Single
-------------------	--------

Marker Description	Footstone
--------------------	-----------

Family Plot ID:	-
-----------------	---

Family Plot Name:	<input type="text"/>
-------------------	----------------------

Associated Markers, IDs: (for this individual)	GAT101
---	--------

Associated Individuals, IDs: (other individuals)	<input type="text"/>
---	----------------------



Map / Marker ID:	GAT102
-------------------------	---------------

Individual Plot ID:	GAT102
---------------------	---------------

GPS (wgs84-18N)	lat: N44° 5' 30.612" long: W75° 41' 46.812
-----------------	--

Cemetery:	Gates, Plank Road
-----------	-------------------

Context:	Contiguous
----------	------------

Plot Placement:	In Rows
-----------------	---------

Grade Slope:	Positive
--------------	----------

Exposure:	Open
-----------	------

Plot Accessories:	-
-------------------	---

General Comments:	-
-------------------	---

Additional Information:	<input type="text"/>
-------------------------	----------------------

References:	<input type="text"/>
-------------	----------------------

CEMETERY INTEREST FORM

(PAGE 2 OF 2)

Marker ID: GAT102



Sterling	

PUBLIC WORKS
ENVIRONMENTAL DIVISION
FORT DRUM, NEW YORK





CEMETERY INTEREST FORM

(PAGE 1 OF 2)

PUBLIC WORKS, ENVIRONMENTAL DIVISION
FORT DRUM, NEW YORK

FIRST NAME:

MIDDLE NAME:

LAST NAME: **Sterling**

MAIDEN NAME:

BIRTH DATE:

DEATH DATE:

DAY:

DAY:

MONTH:

MONTH:

YEAR:

YEAR:

AGE:

YEARS: MONTHS: DAYS:

GENDER:

EPITAPH OR SCRIPT: C. W.

EPITAPH OR SCRIPT (CONT):

MILITARY MARKER: -

Marker Plot Type: Single

Marker Description: Footstone

Family Plot ID: -

Family Plot Name:

Associated Markers, IDs: GAT101
(for this individual)

Associated Individuals, IDs:
(other individuals)



Map / Marker ID: **GAT103**

Individual Plot ID: **GAT103**

GPS (wgs84-18N) lat: N44° 5' 30.656" long: W75° 41' 46.762

Cemetery: Gates, Plank Road

Context: Contiguous

Plot Placement: In Rows

Grade Slope: Positive

Exposure: Open

Plot Accessories: -

General Comments: -

Additional Information:

References:

CEMETERY INTEREST FORM

Marker ID: GAT103

(PAGE 2 OF 2)



Sterling	

PUBLIC WORKS
ENVIRONMENTAL DIVISION
FORT DRUM, NEW YORK





CEMETERY INTEREST FORM

(PAGE 1 OF 2)

PUBLIC WORKS, ENVIRONMENTAL DIVISION
FORT DRUM, NEW YORK

FIRST NAME:	Sarah
MIDDLE NAME:	J
LAST NAME:	Bristol
MAIDEN NAME:	

<i>BIRTH DATE:</i>		<i>DEATH DATE:</i>	
DAY:		DAY:	
MONTH:		MONTH:	
YEAR:	1846	YEAR:	1895

<i>AGE:</i>			
YEARS:	51	MONTHS:	
		DAYS:	

GENDER:	F
---------	----------

EPITAPH OR SCRIPT:	JOHN A. / BRISTOL / 1827 - 1883 / SARAH J. / HIS WIFE / 1846 - 1895 / BRISTOL
--------------------	---

EPITAPH OR SCRIPT (CONT):	
---------------------------	--

MILITARY MARKER	-
-----------------	---

Marker Plot Type:	Double
-------------------	--------

Marker Description	Pedestal with Obelisk
--------------------	-----------------------

Family Plot ID:	-
-----------------	---

Family Plot Name:	
-------------------	--

Associated Markers, IDs: (for this individual)	-
---	---

Associated Individuals, IDs: (other individuals)	
---	--



Map / Marker ID:	GAT104
-------------------------	---------------

Individual Plot ID:	GAT104b
---------------------	----------------

GPS (wgs84-18N)	lat: N44° 5' 30.701" long: W75° 41' 47.114
-----------------	--

Cemetery:	Gates, Plank Road
-----------	-------------------

Context:	Contiguous
----------	------------

Plot Placement:	In Rows
-----------------	---------

Grade Slope:	Cross Slope
--------------	-------------

Exposure:	Open
-----------	------

Plot Accessories:	-
-------------------	---

General Comments:	-
-------------------	---

Additional Information:	
-------------------------	--

References:	
-------------	--

CEMETERY INTEREST FORM

(PAGE 2 OF 2)

Marker ID: GAT104



Sarah	J
Bristol	

PUBLIC WORKS
ENVIRONMENTAL DIVISION
FORT DRUM, NEW YORK





CEMETERY INTEREST FORM

(PAGE 1 OF 2)

PUBLIC WORKS, ENVIRONMENTAL DIVISION
FORT DRUM, NEW YORK

FIRST NAME:	John
MIDDLE NAME:	A
LAST NAME:	Bristol
MAIDEN NAME:	

<i>BIRTH DATE:</i>		<i>DEATH DATE:</i>	
DAY:		DAY:	
MONTH:		MONTH:	
YEAR:	1827	YEAR:	1883

<i>AGE:</i>			
YEARS:	56	MONTHS:	
		DAYS:	

GENDER:	M
---------	----------

EPITAPH OR SCRIPT:	JOHN A. / BRISTOL / 1827 - 1883 / SARAH J. / HIS WIFE / 1846 - 1895 / BRISTOL
--------------------	---

EPITAPH OR SCRIPT (CONT):	
---------------------------	--

MILITARY MARKER	-
-----------------	---

Marker Plot Type:	Double
-------------------	--------

Marker Description	Pedestal with Obelisk
--------------------	-----------------------

Family Plot ID:	-
-----------------	---

Family Plot Name:	
-------------------	--

Associated Markers, IDs: (for this individual)	-
---	---

Associated Individuals, IDs: (other individuals)	GAT107
---	--------



Map / Marker ID:	GAT104
-------------------------	---------------

Individual Plot ID:	GAT104a
---------------------	----------------

GPS (wgs84-18N)	lat: N44° 5' 30.701" long: W75° 41' 47.114
-----------------	--

Cemetery:	Gates, Plank Road
-----------	-------------------

Context:	Contiguous
----------	------------

Plot Placement:	In Rows
-----------------	---------

Grade Slope:	Cross Slope
--------------	-------------

Exposure:	Open
-----------	------

Plot Accessories:	-
-------------------	---

General Comments:	-
-------------------	---

Additional Information:	
-------------------------	--

References:	
-------------	--

CEMETERY INTEREST FORM

Marker ID: GAT104

(PAGE 2 OF 2)



John	A
Bristol	

PUBLIC WORKS
ENVIRONMENTAL DIVISION
FORT DRUM, NEW YORK





CEMETERY INTEREST FORM

(PAGE 1 OF 2)

PUBLIC WORKS, ENVIRONMENTAL DIVISION
FORT DRUM, NEW YORK

FIRST NAME:	Temperance
MIDDLE NAME:	
LAST NAME:	Dodge
MAIDEN NAME:	

<i>BIRTH DATE:</i>		<i>DEATH DATE:</i>	
DAY:		DAY:	22
MONTH:		MONTH:	July
YEAR:		YEAR:	1869

<i>AGE:</i>					
YEARS:	74	MONTHS:	2	DAYS:	23

GENDER:	F
---------	---

EPITAPH OR SCRIPT:	TEMPERANCE / Wife of / OLIVER DODGE / died July 22, 1869, / aged 74 Y's. 2 M's. / & 23 DAYS
--------------------	---

EPITAPH OR SCRIPT (CONT):	
---------------------------	--

MILITARY MARKER	-
-----------------	---

Marker Plot Type:	Single
-------------------	--------

Marker Description	Headstone
--------------------	-----------

Family Plot ID:	-
-----------------	---

Family Plot Name:	
-------------------	--

Associated Markers, IDs: (for this individual)	GAT106
---	--------

Associated Individuals, IDs: (other individuals)	
---	--



Map / Marker ID:	GAT105
------------------	---------------

Individual Plot ID:	GAT105
---------------------	---------------

GPS (wgs84-18N)	lat: N44° 5' 30.626" long: W75° 41' 47.176
-----------------	--

Cemetery:	Gates, Plank Road
-----------	-------------------

Context:	Contiguous
----------	------------

Plot Placement:	In Rows
-----------------	---------

Grade Slope:	Cross Slope
--------------	-------------

Exposure:	Open
-----------	------

Plot Accessories:	-
-------------------	---

General Comments:	Shifted
-------------------	---------

Additional Information:	
-------------------------	--

References:	
-------------	--

CEMETERY INTEREST FORM

(PAGE 2 OF 2)

Marker ID: GAT105



Temperance

Dodge

PUBLIC WORKS
ENVIRONMENTAL DIVISION
FORT DRUM, NEW YORK





CEMETERY INTEREST FORM

(PAGE 1 OF 2)

PUBLIC WORKS, ENVIRONMENTAL DIVISION
FORT DRUM, NEW YORK

FIRST NAME:

MIDDLE NAME:

LAST NAME: **Dodge**

MAIDEN NAME:

BIRTH DATE:

DEATH DATE:

DAY:

DAY:

MONTH:

MONTH:

YEAR:

YEAR:

AGE:

YEARS:

MONTHS:

DAYS:

GENDER:

EPITAPH OR SCRIPT: (T. ?) D.

EPITAPH OR SCRIPT (CONT):

MILITARY MARKER: -

Marker Plot Type: Single

Marker Description: Footstone

Family Plot ID: -

Family Plot Name:

Associated Markers, IDs: GAT105
(for this individual)

Associated Individuals, IDs:
(other individuals)



Map / Marker ID: **GAT106**

Individual Plot ID: **GAT106**

GPS (wgs84-18N) lat: N44° 5' 30.569" long: W75° 41' 47.066

Cemetery: Gates, Plank Road

Context: Contiguous

Plot Placement: In Rows

Grade Slope: Cross Slope

Exposure: Open

Plot Accessories: -

General Comments: -

Additional Information:

References:

CEMETERY INTEREST FORM





Marker ID: GAT106

(PAGE 2 OF 2)



Dodge	

PUBLIC WORKS
ENVIRONMENTAL DIVISION
FORT DRUM, NEW YORK





CEMETERY INTEREST FORM

(PAGE 1 OF 2)

PUBLIC WORKS, ENVIRONMENTAL DIVISION
FORT DRUM, NEW YORK

FIRST NAME:	Cynthia
MIDDLE NAME:	M
LAST NAME:	Bristol
MAIDEN NAME:	

<i>BIRTH DATE:</i>		<i>DEATH DATE:</i>	
DAY:		DAY:	10
MONTH:		MONTH:	July
YEAR:		YEAR:	1867

<i>AGE:</i>					
YEARS:	30	MONTHS:	10	DAYS:	25

GENDER:	F
---------	----------

EPITAPH OR SCRIPT:	CYNTHIA M. / wife of / JOHN A. / BRISTOL / DIED / July 10, 1867; / AE. 30 y'rs. 10m's. / &25 days. / Blessed are the dead that died in the lord. / Carthage
--------------------	---

EPITAPH OR SCRIPT (CONT):	
---------------------------	--

MILITARY MARKER	-
-----------------	---

Marker Plot Type:	Single
-------------------	--------

Marker Description	Headstone
--------------------	-----------

Family Plot ID:	-
-----------------	---

Family Plot Name:	
-------------------	--

Associated Markers, IDs: (for this individual)	GAT108
---	--------

Associated Individuals, IDs: (other individuals)	GAT104a
---	---------



Map / Marker ID:	GAT107
-------------------------	---------------

Individual Plot ID:	GAT107
---------------------	---------------

GPS (wgs84-18N)	lat: N44° 5' 30.596" long: W75° 41' 47.202
-----------------	--

Cemetery:	Gates, Plank Road
-----------	-------------------

Context:	Contiguous
----------	------------

Plot Placement:	In Rows
-----------------	---------

Grade Slope:	Cross Slope
--------------	-------------

Exposure:	Open
-----------	------

Plot Accessories:	-
-------------------	---

General Comments:	-
-------------------	---

Additional Information:	
-------------------------	--

References:	
-------------	--

CEMETERY INTEREST FORM





(PAGE 2 OF 2)

Marker ID: GAT107



Cynthia	M
Bristol	

PUBLIC WORKS
ENVIRONMENTAL DIVISION
FORT DRUM, NEW YORK





CEMETERY INTEREST FORM

(PAGE 1 OF 2)

PUBLIC WORKS, ENVIRONMENTAL DIVISION
FORT DRUM, NEW YORK

FIRST NAME:

MIDDLE NAME:

LAST NAME: **Bristol**

MAIDEN NAME:

BIRTH DATE:

DEATH DATE:

DAY:

DAY:

MONTH:

MONTH:

YEAR:

YEAR:

AGE:

YEARS:

MONTHS:

DAYS:

GENDER:

EPITAPH OR SCRIPT: C. M. B.

EPITAPH OR SCRIPT (CONT):

MILITARY MARKER: -

Marker Plot Type: Single

Marker Description: Footstone

Family Plot ID: -

Family Plot Name:

Associated Markers, IDs:
(for this individual) GAT107

Associated Individuals, IDs:
(other individuals)



Map / Marker ID: **GAT108**

Individual Plot ID: **GAT108**

GPS (wgs84-18N) lat: N44° 5' 30.539" long: W75° 41' 47.088

Cemetery: Gates, Plank Road

Context: Contiguous

Plot Placement: In Rows

Grade Slope: Cross Slope

Exposure: Open

Plot Accessories: -

General Comments: -

Additional Information:

References:

CEMETERY INTEREST FORM

Marker ID: GAT108

(PAGE 2 OF 2)



Bristol	

PUBLIC WORKS
ENVIRONMENTAL DIVISION
FORT DRUM, NEW YORK





CEMETERY INTEREST FORM

(PAGE 1 OF 2)

PUBLIC WORKS, ENVIRONMENTAL DIVISION
FORT DRUM, NEW YORK

FIRST NAME:	Virginia
MIDDLE NAME:	
LAST NAME:	Weaver
MAIDEN NAME:	

<i>BIRTH DATE:</i>		<i>DEATH DATE:</i>	
DAY:		DAY:	
MONTH:		MONTH:	
YEAR:	1906	YEAR:	1916

<i>AGE:</i>			
YEARS:	10	MONTHS:	
		DAYS:	

GENDER:	F
---------	----------

EPITAPH OR SCRIPT:	VIRGINIA / DAUT OF G.&H. / WEAVER / 1906 - 1916
--------------------	--

EPITAPH OR SCRIPT (CONT):	
---------------------------	--

MILITARY MARKER	-
-----------------	---

Marker Plot Type:	Single
-------------------	---------------

Marker Description	Headstone
--------------------	------------------

Family Plot ID:	-
-----------------	---

Family Plot Name:	
-------------------	--

Associated Markers, IDs:	-
(for this individual)	

Associated Individuals, IDs:	
(other individuals)	



Map / Marker ID:	GAT109
-------------------------	---------------

Individual Plot ID:	GAT109
---------------------	---------------

GPS (wgs84-18N)	lat: N44° 5' 30.474" long: W75° 41' 47.324"
-----------------	---

Cemetery:	Gates, Plank Road
-----------	-------------------

Context:	Isolated
----------	----------

Plot Placement:	In Rows
-----------------	---------

Grade Slope:	Positive
--------------	----------

Exposure:	Open
-----------	------

Plot Accessories:	-
-------------------	---

General Comments:	-
-------------------	---

Additional Information:	
-------------------------	--

References:	
-------------	--

CEMETERY INTEREST FORM

(PAGE 2 OF 2)

Marker ID: GAT109



Virginia

Weaver

PUBLIC WORKS
ENVIRONMENTAL DIVISION
FORT DRUM, NEW YORK





CEMETERY INTEREST FORM

(PAGE 1 OF 2)

PUBLIC WORKS, ENVIRONMENTAL DIVISION
FORT DRUM, NEW YORK

FIRST NAME:	Margaret
MIDDLE NAME:	
LAST NAME:	Salsbury
MAIDEN NAME:	

<i>BIRTH DATE:</i>		<i>DEATH DATE:</i>	
DAY:		DAY:	13
MONTH:		MONTH:	May
YEAR:		YEAR:	1870

<i>AGE:</i>					
YEARS:	76	MONTHS:	8	DAYS:	7

GENDER:	F
---------	---

EPITAPH OR SCRIPT:	MARGARET / Wife of / Geo. W. Salsbury / DIED / May 13, 1870. / AE. 76 y. 8m. 7d.
--------------------	--

EPITAPH OR SCRIPT (CONT):	
---------------------------	--

MILITARY MARKER	-
-----------------	---

Marker Plot Type:	Single
-------------------	--------

Marker Description	Headstone
--------------------	-----------

Family Plot ID:	-
-----------------	---

Family Plot Name:	
-------------------	--

Associated Markers, IDs:	-
(for this individual)	

Associated Individuals, IDs:	
(other individuals)	



Map / Marker ID:	GAT110
------------------	---------------

Individual Plot ID:	GAT110
---------------------	---------------

GPS (wgs84-18N)	lat: N44° 5' 30.345" long: W75° 41' 47.411
-----------------	--

Cemetery:	Gates, Plank Road
-----------	-------------------

Context:	Isolated
----------	----------

Plot Placement:	In Rows
-----------------	---------

Grade Slope:	Positive
--------------	----------

Exposure:	Open
-----------	------

Plot Accessories:	-
-------------------	---

General Comments:	-
-------------------	---

Additional Information:	
-------------------------	--

References:	
-------------	--

CEMETERY INTEREST FORM





(PAGE 2 OF 2)

Marker ID: GAT110



Margaret	
Salsbury	

PUBLIC WORKS
ENVIRONMENTAL DIVISION
FORT DRUM, NEW YORK





CEMETERY INTEREST FORM

(PAGE 1 OF 2)

PUBLIC WORKS, ENVIRONMENTAL DIVISION
FORT DRUM, NEW YORK

FIRST NAME:	Ann
MIDDLE NAME:	Eliza
LAST NAME:	Morse
MAIDEN NAME:	

<i>BIRTH DATE:</i>		<i>DEATH DATE:</i>	
DAY: 2	MONTH: March	DAY: 26	MONTH: April
YEAR: 1823		YEAR: 1915	

<i>AGE:</i>			
YEARS: 92	MONTHS:	DAYS:	

GENDER:	F
---------	----------

EPITAPH OR SCRIPT:	ANN ELIZA MORSE / BORN MARCH 2 1823 / DIED APR. 26 1915
--------------------	---

EPITAPH OR SCRIPT (CONT):	
---------------------------	--

MILITARY MARKER	-
-----------------	---

Marker Plot Type:	Single
-------------------	--------

Marker Description	Headstone
--------------------	-----------

Family Plot ID:	-
-----------------	---

Family Plot Name:	
-------------------	--

Associated Markers, IDs: (for this individual)	-
---	---

Associated Individuals, IDs: (other individuals)	
---	--



Map / Marker ID:	GAT111
-------------------------	---------------

Individual Plot ID:	GAT111
---------------------	---------------

GPS (wgs84-18N)	lat: N44° 5' 30.596" long: W75° 41' 47.014
-----------------	--

Cemetery:	Gates, Plank Road
-----------	-------------------

Context:	Contiguous
----------	------------

Plot Placement:	In Rows
-----------------	---------

Grade Slope:	Positive
--------------	----------

Exposure:	Open
-----------	------

Plot Accessories:	-
-------------------	---

General Comments:	-
-------------------	---

Additional Information:	
-------------------------	--

References:	
-------------	--

CEMETERY INTEREST FORM

(PAGE 2 OF 2)

Marker ID: GAT111



Ann	Eliza
Morse	

PUBLIC WORKS
ENVIRONMENTAL DIVISION
FORT DRUM, NEW YORK





CEMETERY INTEREST FORM

(PAGE 1 OF 2)

PUBLIC WORKS, ENVIRONMENTAL DIVISION
FORT DRUM, NEW YORK

FIRST NAME:	Loriston
MIDDLE NAME:	G
LAST NAME:	Dodge
MAIDEN NAME:	

<i>BIRTH DATE:</i>		<i>DEATH DATE:</i>	
DAY:		DAY:	19
MONTH:		MONTH:	March
YEAR:		YEAR:	1904

<i>AGE:</i>			
YEARS:	78	MONTHS:	
		DAYS:	

GENDER:	M
---------	----------

EPITAPH OR SCRIPT:	LORISTON G. DODGE / DIED / Mar. 19, 1904 / AE. 78 yrs.
--------------------	--

EPITAPH OR SCRIPT (CONT):	
---------------------------	--

MILITARY MARKER	-
-----------------	---

Marker Plot Type:	Single
-------------------	--------

Marker Description	Headstone
--------------------	-----------

Family Plot ID:	-
-----------------	---

Family Plot Name:	
-------------------	--

Associated Markers, IDs: (for this individual)	-
---	---

Associated Individuals, IDs: (other individuals)	GAT113, GAT114
---	----------------



Map / Marker ID:	GAT112
-------------------------	---------------

Individual Plot ID:	GAT112
---------------------	---------------

GPS (wgs84-18N)	lat: N44° 5' 30.556" long: W75° 41' 47.042
-----------------	--

Cemetery:	Gates, Plank Road
-----------	-------------------

Context:	Contiguous
----------	------------

Plot Placement:	In Rows
-----------------	---------

Grade Slope:	Positive
--------------	----------

Exposure:	Open
-----------	------

Plot Accessories:	-
-------------------	---

General Comments:	-
-------------------	---

Additional Information:	
-------------------------	--

References:	
-------------	--

CEMETERY INTEREST FORM

(PAGE 2 OF 2)

Marker ID: GAT112



Loriston	G
Dodge	

PUBLIC WORKS
ENVIRONMENTAL DIVISION
FORT DRUM, NEW YORK





CEMETERY INTEREST FORM

(PAGE 1 OF 2)

PUBLIC WORKS, ENVIRONMENTAL DIVISION
FORT DRUM, NEW YORK

FIRST NAME:	Biancy
MIDDLE NAME:	
LAST NAME:	Dodge
MAIDEN NAME:	

BIRTH DATE:

DEATH DATE:

DAY:		DAY:	30
MONTH:		MONTH:	April
YEAR:		YEAR:	1861

AGE:

YEARS:	34	MONTHS:		DAYS:	
--------	----	---------	--	-------	--

GENDER:	F
---------	---

EPITAPH OR SCRIPT: BIANCY / wife of / LORISTON G. DODGE / DIED / April 30, 1861, / AE. 34 yrs.

EPITAPH OR SCRIPT (CONT):

MILITARY MARKER -

Marker Plot Type: Single

Marker Description: Headstone

Family Plot ID: -

Family Plot Name:

Associated Markers, IDs:

(for this individual)

Associated Individuals, IDs:

(other individuals)



Map / Marker ID: **GAT113**

Individual Plot ID: **GAT113**

GPS (wgs84-18N) lat: N44° 5' 30.526" long: W75° 41' 47.071

Cemetery: Gates, Plank Road

Context: Contiguous

Plot Placement: In Rows

Grade Slope: Positive

Exposure: Open

Plot Accessories: -

General Comments: -

Additional Information:

References:

CEMETERY INTEREST FORM

(PAGE 2 OF 2)

Marker ID: GAT113



Biancy

Dodge

PUBLIC WORKS
ENVIRONMENTAL DIVISION
FORT DRUM, NEW YORK





CEMETERY INTEREST FORM

(PAGE 1 OF 2)

PUBLIC WORKS, ENVIRONMENTAL DIVISION
FORT DRUM, NEW YORK

FIRST NAME:	PERMILA
MIDDLE NAME:	
LAST NAME:	Dodge
MAIDEN NAME:	

BIRTH DATE:

DEATH DATE:

DAY:		DAY:	1
MONTH:		MONTH:	January
YEAR:		YEAR:	1870

AGE:

YEARS:	40	MONTHS:	4	DAYS:	10
--------	----	---------	---	-------	----

GENDER:	F
---------	---

EPITAPH OR SCRIPT:	PERMILA, / wife of / LORISTON G. DODGE / DIED / January 1, 1870, / AE. 40 y'rs 4 mo's / & 10 days.
--------------------	--

EPITAPH OR SCRIPT (CONT):

MILITARY MARKER

-

Marker Plot Type:

Single

Marker Description

Headstone

Family Plot ID:

-

Family Plot Name:

Associated Markers, IDs:

-

(for this individual)

Associated Individuals, IDs:

GAT112

(other individuals)



Map / Marker ID: **GAT114**

Individual Plot ID: **GAT114**

GPS (wgs84-18N) lat: N44° 5' 30.494" long: W75° 41' 47.103

Cemetery: Gates, Plank Road

Context: Contiguous

Plot Placement: In Rows

Grade Slope: Positive

Exposure: Open

Plot Accessories: -

General Comments: -

Additional Information:

References:

CEMETERY INTEREST FORM

(PAGE 2 OF 2)

Marker ID: GAT114



PERMILA

Dodge

PUBLIC WORKS
ENVIRONMENTAL DIVISION
FORT DRUM, NEW YORK





CEMETERY INTEREST FORM

(PAGE 1 OF 2)

PUBLIC WORKS, ENVIRONMENTAL DIVISION
FORT DRUM, NEW YORK

FIRST NAME:	Mary
MIDDLE NAME:	
LAST NAME:	Murrey / Murray
MAIDEN NAME:	

<i>BIRTH DATE:</i>		<i>DEATH DATE:</i>	
DAY:		DAY:	19
MONTH:		MONTH:	December
YEAR:		YEAR:	1875

<i>AGE:</i>					
YEARS:	20	MONTHS:	1	DAYS:	

GENDER:	F
---------	---

EPITAPH OR SCRIPT:	MARY, / daut. of / James & Armina / MURREY, / Died / Dec. 19, 1875. / AE. 20 yrs. 1mo. / Mary we miss you.
--------------------	--

EPITAPH OR SCRIPT (CONT):	
---------------------------	--

MILITARY MARKER	-
-----------------	---

Marker Plot Type:	Single
-------------------	--------

Marker Description	Headstone
--------------------	-----------

Family Plot ID:	-
-----------------	---

Family Plot Name:	
-------------------	--

Associated Markers, IDs:	-
(for this individual)	

Associated Individuals, IDs:	GAT118
(other individuals)	



Map / Marker ID:	GAT115
-------------------------	---------------

Individual Plot ID:	GAT115
---------------------	---------------

GPS (wgs84-18N)	lat: N44° 5' 30.411" long: W75° 41' 47.148
-----------------	--

Cemetery:	Gates, Plank Road
-----------	-------------------

Context:	Contiguous
----------	------------

Plot Placement:	In Rows
-----------------	---------

Grade Slope:	Positive
--------------	----------

Exposure:	Open
-----------	------

Plot Accessories:	-
-------------------	---

General Comments:	Possibly Related to James Murray (GAT118), but different spelling of last name.
-------------------	---

Additional Information:	
-------------------------	--

References:	
-------------	--

CEMETERY INTEREST FORM

(PAGE 2 OF 2)

Marker ID: GAT115



Mary	
Murrey / Murray	

PUBLIC WORKS
ENVIRONMENTAL DIVISION
FORT DRUM, NEW YORK





CEMETERY INTEREST FORM

(PAGE 1 OF 2)

PUBLIC WORKS, ENVIRONMENTAL DIVISION
FORT DRUM, NEW YORK

FIRST NAME:	Ira
MIDDLE NAME:	
LAST NAME:	Martin
MAIDEN NAME:	

BIRTH DATE:

DEATH DATE:

DAY:		DAY:	16
MONTH:		MONTH:	April
YEAR:		YEAR:	1863

AGE:

YEARS:	62	MONTHS:		DAYS:	
--------	----	---------	--	-------	--

GENDER:	M
---------	---

EPITAPH OR SCRIPT:	IRA MARTIN / Died / Apr. 16, 1863 / AE 62 yrs. / FAYETTE W. / SON OF / Ira & Betsey Martin. / Died June 26, 184(?) / AE. 21 yrs.
--------------------	--

EPITAPH OR SCRIPT (CONT):	
---------------------------	--

MILITARY MARKER	-
-----------------	---

Marker Plot Type:	Double
-------------------	--------

Marker Description	Headstone
--------------------	-----------

Family Plot ID:	-
-----------------	---

Family Plot Name:	
-------------------	--

Associated Markers, IDs: (for this individual)	-
---	---

Associated Individuals, IDs: (other individuals)	GAT116b, GAT117
---	-----------------



Map / Marker ID:	GAT116
-------------------------	---------------

Individual Plot ID:	GAT116a
---------------------	----------------

GPS (wgs84-18N)	lat: N44° 5' 30.320" long: W75° 41' 47.222
-----------------	--

Cemetery:	Gates, Plank Road
-----------	-------------------

Context:	Contiguous
----------	------------

Plot Placement:	In Rows
-----------------	---------

Grade Slope:	None
--------------	------

Exposure:	Open
-----------	------

Plot Accessories:	-
-------------------	---

General Comments:	-
-------------------	---

Additional Information:	
-------------------------	--

References:	
-------------	--

CEMETERY INTEREST FORM

(PAGE 2 OF 2)

Marker ID: GAT116



Ira	
Martin	

PUBLIC WORKS
ENVIRONMENTAL DIVISION
FORT DRUM, NEW YORK





CEMETERY INTEREST FORM

(PAGE 1 OF 2)

PUBLIC WORKS, ENVIRONMENTAL DIVISION
FORT DRUM, NEW YORK

FIRST NAME:	Fayette
MIDDLE NAME:	
LAST NAME:	Martin
MAIDEN NAME:	

BIRTH DATE:

DEATH DATE:

DAY:		DAY:	26
MONTH:		MONTH:	June
YEAR:		YEAR:	

AGE:

YEARS:	21	MONTHS:		DAYS:	
--------	----	---------	--	-------	--

GENDER:	M
---------	---

EPITAPH OR SCRIPT:	IRA MARTIN / Died / Apr. 16, 1863 / AE 62 yrs. / FAYETTE W. / SON OF / Ira & Betsey Martin. / Died June 26, 184(?) / AE. 21 yrs.
--------------------	--

EPITAPH OR SCRIPT (CONT):	
---------------------------	--

MILITARY MARKER	-
-----------------	---

Marker Plot Type:	Double
-------------------	--------

Marker Description	Headstone
--------------------	-----------

Family Plot ID:	-
-----------------	---

Family Plot Name:	
-------------------	--

Associated Markers, IDs: (for this individual)	-
---	---

Associated Individuals, IDs: (other individuals)	GAT116a, GAT117
---	-----------------



Map / Marker ID:	GAT116
------------------	---------------

Individual Plot ID:	GAT116b
---------------------	----------------

GPS (wgs84-18N)	lat: N44° 5' 30.320" long: W75° 41' 47.222
-----------------	--

Cemetery:	Gates, Plank Road
-----------	-------------------

Context:	Contiguous
----------	------------

Plot Placement:	In Rows
-----------------	---------

Grade Slope:	None
--------------	------

Exposure:	Open
-----------	------

Plot Accessories:	-
-------------------	---

General Comments:	-
-------------------	---

Additional Information:	
-------------------------	--

References:	
-------------	--

CEMETERY INTEREST FORM

(PAGE 2 OF 2)

Marker ID: GAT116



Fayette

Martin

PUBLIC WORKS
ENVIRONMENTAL DIVISION
FORT DRUM, NEW YORK





CEMETERY INTEREST FORM

(PAGE 1 OF 2)

PUBLIC WORKS, ENVIRONMENTAL DIVISION
FORT DRUM, NEW YORK

FIRST NAME:	Betsey
MIDDLE NAME:	
LAST NAME:	Martin
MAIDEN NAME:	

BIRTH DATE:

DEATH DATE:

DAY:		DAY:	24
MONTH:		MONTH:	March
YEAR:		YEAR:	1867

AGE:

YEARS:	62	MONTHS:	4	DAYS:	
--------	----	---------	---	-------	--

GENDER:	F
---------	---

EPITAPH OR SCRIPT:	BETSEY, / Wife of / IRA MARTIN / DIED / Mar. 24, 1867 / AGED / 62 Yrs. & 4 Mo. / Lowville
--------------------	---

EPITAPH OR SCRIPT (CONT):

MILITARY MARKER

-

Marker Plot Type:

Single

Marker Description

Headstone

Family Plot ID:

-

Family Plot Name:

Associated Markers, IDs:

-

(for this individual)

Associated Individuals, IDs:

GAT116a, GAT116b

(other individuals)



Map / Marker ID: **GAT117**

Individual Plot ID: **GAT117**

GPS (wgs84-18N) lat: N44° 5' 30.273" long: W75° 41' 47.254

Cemetery: Gates, Plank Road

Context: Contiguous

Plot Placement: In Rows

Grade Slope: None

Exposure: Open

Plot Accessories: -

General Comments: -

Additional Information:

References:

CEMETERY INTEREST FORM

(PAGE 2 OF 2)

Marker ID: GAT117



Betsey	
Martin	

PUBLIC WORKS
ENVIRONMENTAL DIVISION
FORT DRUM, NEW YORK





CEMETERY INTEREST FORM

(PAGE 1 OF 2)

PUBLIC WORKS, ENVIRONMENTAL DIVISION
FORT DRUM, NEW YORK

FIRST NAME:	James
MIDDLE NAME:	
LAST NAME:	Murrey / Murray
MAIDEN NAME:	

<i>BIRTH DATE:</i>		<i>DEATH DATE:</i>	
DAY:		DAY:	16
MONTH:		MONTH:	May
YEAR:		YEAR:	1888

<i>AGE:</i>			
YEARS:	60	MONTHS:	
		DAYS:	

GENDER:	M
---------	---

EPITAPH OR SCRIPT:	JAMES MURRAY / DIED / May 16, / 1888 / AE. 60 Y's.
--------------------	--

EPITAPH OR SCRIPT (CONT):	
---------------------------	--

MILITARY MARKER	-
-----------------	---

Marker Plot Type:	Single
-------------------	--------

Marker Description	Headstone
--------------------	-----------

Family Plot ID:	-
-----------------	---

Family Plot Name:	
-------------------	--

Associated Markers, IDs: (for this individual)	GAT119
---	--------

Associated Individuals, IDs: (other individuals)	GAT115
---	--------



Map / Marker ID:	GAT118
-------------------------	---------------

Individual Plot ID:	GAT118
---------------------	--------

GPS (wgs84-18N)	lat: N44° 5' 30.438" long: W75° 41' 47.005
-----------------	--

Cemetery:	Gates, Plank Road
-----------	-------------------

Context:	Contiguous
----------	------------

Plot Placement:	In Rows
-----------------	---------

Grade Slope:	None
--------------	------

Exposure:	Open
-----------	------

Plot Accessories:	-
-------------------	---

General Comments:	Possibly Related to Mary Murrey (GAT115), but different spelling of last name.
-------------------	--

Additional Information:	
-------------------------	--

References:	
-------------	--

CEMETERY INTEREST FORM

(PAGE 2 OF 2)

Marker ID: GAT118



James

Murrey / Murray

PUBLIC WORKS
ENVIRONMENTAL DIVISION
FORT DRUM, NEW YORK





CEMETERY INTEREST FORM

(PAGE 1 OF 2)

PUBLIC WORKS, ENVIRONMENTAL DIVISION
FORT DRUM, NEW YORK

FIRST NAME:

MIDDLE NAME:

LAST NAME: **Murrey / Murray**

MAIDEN NAME:

BIRTH DATE:

DEATH DATE:

DAY:	<input type="text"/>	DAY:	<input type="text"/>
MONTH:	<input type="text"/>	MONTH:	<input type="text"/>
YEAR:	<input type="text"/>	YEAR:	<input type="text"/>

AGE:

YEARS: MONTHS: DAYS:

GENDER:

EPITAPH OR SCRIPT:

EPITAPH OR SCRIPT (CONT):

MILITARY MARKER:

Marker Plot Type:

Marker Description:

Family Plot ID:

Family Plot Name:

Associated Markers, IDs:
(for this individual)

Associated Individuals, IDs:
(other individuals)



Map / Marker ID:

Individual Plot ID:

GPS (wgs84-18N) lat: long:

Cemetery:

Context:

Plot Placement:

Grade Slope:

Exposure:

Plot Accessories:

General Comments:

Additional Information:

References:

CEMETERY INTEREST FORM




Marker ID: GAT119

(PAGE 2 OF 2)



Murrey / Murray	

PUBLIC WORKS
ENVIRONMENTAL DIVISION
FORT DRUM, NEW YORK





CEMETERY INTEREST FORM

(PAGE 1 OF 2)

PUBLIC WORKS, ENVIRONMENTAL DIVISION
FORT DRUM, NEW YORK

FIRST NAME:	Dewitt
MIDDLE NAME:	
LAST NAME:	Murray
MAIDEN NAME:	

<i>BIRTH DATE:</i>		<i>DEATH DATE:</i>	
DAY:		DAY:	13
MONTH:		MONTH:	September
YEAR:		YEAR:	1884

<i>AGE:</i>			
YEARS:	32	MONTHS:	
		DAYS:	

GENDER:	M
---------	---

EPITAPH OR SCRIPT:	DEWITT MURRAY / DIED / Sept. 13, 1884, / AE. 32 yrs. / Gone but not forgotten
--------------------	---

EPITAPH OR SCRIPT (CONT):	
---------------------------	--

MILITARY MARKER	-
-----------------	---

Marker Plot Type:	Single
-------------------	--------

Marker Description	Headstone
--------------------	-----------

Family Plot ID:	-
-----------------	---

Family Plot Name:	
-------------------	--

Associated Markers, IDs: (for this individual)	GAT121
---	--------

Associated Individuals, IDs: (other individuals)	
---	--



Map / Marker ID:	GAT120
-------------------------	---------------

Individual Plot ID:	GAT120
---------------------	---------------

GPS (wgs84-18N)	lat: N44° 5' 30.377" long: W75° 41' 47.057
-----------------	--

Cemetery:	Gates, Plank Road
-----------	-------------------

Context:	Contiguous
----------	------------

Plot Placement:	In Rows
-----------------	---------

Grade Slope:	None
--------------	------

Exposure:	Open
-----------	------

Plot Accessories:	-
-------------------	---

General Comments:	-
-------------------	---

Additional Information:	
-------------------------	--

References:	
-------------	--

CEMETERY INTEREST FORM

(PAGE 2 OF 2)

Marker ID: GAT120



Dewitt

Murray

PUBLIC WORKS
ENVIRONMENTAL DIVISION
FORT DRUM, NEW YORK





CEMETERY INTEREST FORM

(PAGE 1 OF 2)

PUBLIC WORKS, ENVIRONMENTAL DIVISION
FORT DRUM, NEW YORK

FIRST NAME:	<input type="text"/>
MIDDLE NAME:	<input type="text"/>
LAST NAME:	Murray
MAIDEN NAME:	<input type="text"/>

BIRTH DATE:

DEATH DATE:

DAY:	<input type="text"/>	DAY:	<input type="text"/>
MONTH:	<input type="text"/>	MONTH:	<input type="text"/>
YEAR:	<input type="text"/>	YEAR:	<input type="text"/>

AGE:

YEARS:	<input type="text"/>	MONTHS:	<input type="text"/>	DAYS:	<input type="text"/>
--------	----------------------	---------	----------------------	-------	----------------------

GENDER:	<input type="text"/>
---------	----------------------

EPITAPH OR SCRIPT:	D. M.
--------------------	-------

EPITAPH OR SCRIPT (CONT):	<input type="text"/>
---------------------------	----------------------

MILITARY MARKER	-
-----------------	---

Marker Plot Type:	Single
-------------------	--------

Marker Description	Footstone
--------------------	-----------

Family Plot ID:	-
-----------------	---

Family Plot Name:	<input type="text"/>
-------------------	----------------------

Associated Markers, IDs: (for this individual)	GAT120
---	--------

Associated Individuals, IDs: (other individuals)	<input type="text"/>
---	----------------------



Map / Marker ID:	GAT121
-------------------------	---------------

Individual Plot ID:	GAT121
---------------------	---------------

GPS (wgs84-18N)	lat: N44° 5' 30.346" long: W75° 41' 46.983
-----------------	--

Cemetery:	Gates, Plank Road
-----------	-------------------

Context:	Contiguous
----------	------------

Plot Placement:	In Rows
-----------------	---------

Grade Slope:	None
--------------	------

Exposure:	Open
-----------	------

Plot Accessories:	-
-------------------	---

General Comments:	-
-------------------	---

Additional Information:	<input type="text"/>
-------------------------	----------------------

References:	<input type="text"/>
-------------	----------------------

CEMETERY INTEREST FORM

Marker ID: GAT121

(PAGE 2 OF 2)



Murray	

PUBLIC WORKS
ENVIRONMENTAL DIVISION
FORT DRUM, NEW YORK





CEMETERY INTEREST FORM

(PAGE 1 OF 2)

PUBLIC WORKS, ENVIRONMENTAL DIVISION
FORT DRUM, NEW YORK

FIRST NAME:	Arthur
MIDDLE NAME:	P
LAST NAME:	Murray
MAIDEN NAME:	

<i>BIRTH DATE:</i>		<i>DEATH DATE:</i>	
DAY:		DAY:	5
MONTH:		MONTH:	March
YEAR:		YEAR:	1892

<i>AGE:</i>			
YEARS:	35	MONTHS:	
		DAYS:	

GENDER:	M
---------	----------

EPITAPH OR SCRIPT:	ARTHUR P. MURRAY / DIED / Mar. 5, 1892, / AE. 35 Y's.
--------------------	---

EPITAPH OR SCRIPT (CONT):	
---------------------------	--

MILITARY MARKER	-
-----------------	---

Marker Plot Type:	Single
-------------------	--------

Marker Description	Headstone
--------------------	-----------

Family Plot ID:	-
-----------------	---

Family Plot Name:	
-------------------	--

Associated Markers, IDs: (for this individual)	GAT127
---	--------

Associated Individuals, IDs: (other individuals)	
---	--



Map / Marker ID:	GAT122
-------------------------	---------------

Individual Plot ID:	GAT122
---------------------	---------------

GPS (wgs84-18N)	lat: N44° 5' 30.348" long: W75° 41' 47.081
-----------------	--

Cemetery:	Gates, Plank Road
-----------	-------------------

Context:	Contiguous
----------	------------

Plot Placement:	In Rows
-----------------	---------

Grade Slope:	None
--------------	------

Exposure:	Open
-----------	------

Plot Accessories:	-
-------------------	---

General Comments:	-
-------------------	---

Additional Information:	
-------------------------	--

References:	
-------------	--

CEMETERY INTEREST FORM

(PAGE 2 OF 2)

Marker ID: GAT122



Arthur	P
Murray	

PUBLIC WORKS
ENVIRONMENTAL DIVISION
FORT DRUM, NEW YORK





CEMETERY INTEREST FORM

(PAGE 1 OF 2)

PUBLIC WORKS, ENVIRONMENTAL DIVISION
FORT DRUM, NEW YORK

FIRST NAME:	Henry
MIDDLE NAME:	H
LAST NAME:	Sweet
MAIDEN NAME:	

<i>BIRTH DATE:</i>		<i>DEATH DATE:</i>	
DAY:		DAY:	
MONTH:		MONTH:	
YEAR:	1823	YEAR:	1896

<i>AGE:</i>			
YEARS:	73	MONTHS:	
		DAYS:	

GENDER:	M
---------	---

EPITAPH OR SCRIPT:	HENRY H. / SWEET / 1823 - 1896 / OLIVE / HIS WIFE / 1831 - 1912 / SWEET
--------------------	---

EPITAPH OR SCRIPT (CONT):	
---------------------------	--

MILITARY MARKER	-
-----------------	---

Marker Plot Type:	Double
-------------------	--------

Marker Description	Pedestal with Obelisk
--------------------	-----------------------

Family Plot ID:	-
-----------------	---

Family Plot Name:	
-------------------	--

Associated Markers, IDs: (for this individual)	-
---	---

Associated Individuals, IDs: (other individuals)	GAT124
---	--------



Map / Marker ID:	GAT123
-------------------------	---------------

Individual Plot ID:	GAT123a
---------------------	---------

GPS (wgs84-18N)	lat: N44° 5' 30.503" long: W75° 41' 46.818
-----------------	--

Cemetery:	Gates, Plank Road
-----------	-------------------

Context:	Contiguous
----------	------------

Plot Placement:	In Rows
-----------------	---------

Grade Slope:	None
--------------	------

Exposure:	Open
-----------	------

Plot Accessories:	-
-------------------	---

General Comments:	-
-------------------	---

Additional Information:	
-------------------------	--

References:	
-------------	--

CEMETERY INTEREST FORM

(PAGE 2 OF 2)

Marker ID: GAT123



Henry	H
Sweet	

PUBLIC WORKS
ENVIRONMENTAL DIVISION
FORT DRUM, NEW YORK





CEMETERY INTEREST FORM

(PAGE 1 OF 2)

PUBLIC WORKS, ENVIRONMENTAL DIVISION
FORT DRUM, NEW YORK

FIRST NAME:	Olive
MIDDLE NAME:	
LAST NAME:	Sweet
MAIDEN NAME:	

BIRTH DATE:

DEATH DATE:

DAY:		DAY:	
MONTH:		MONTH:	
YEAR:	1831	YEAR:	1912

AGE:

YEARS:	81	MONTHS:		DAYS:	
--------	----	---------	--	-------	--

GENDER:	F
---------	----------

EPITAPH OR SCRIPT:	HENRY H. / SWEET / 1823 - 1896 / OLIVE / HIS WIFE / 1831 - 1912 / SWEET
--------------------	---

EPITAPH OR SCRIPT (CONT):

MILITARY MARKER

-

Marker Plot Type:

Double

Marker Description

Pedestal with Obelisk

Family Plot ID:

-

Family Plot Name:

Associated Markers, IDs:

-

(for this individual)

Associated Individuals, IDs:

GAT124

(other individuals)



Map / Marker ID: **GAT123**

Individual Plot ID: **GAT123b**

GPS (wgs84-18N) lat: N44° 5' 30.503" long: W75° 41' 46.818

Cemetery: Gates, Plank Road

Context: Contiguous

Plot Placement: In Rows

Grade Slope: None

Exposure: Open

Plot Accessories: -

General Comments: -

Additional Information:

References:

CEMETERY INTEREST FORM

(PAGE 2 OF 2)

Marker ID: GAT123



Olive	
Sweet	

PUBLIC WORKS
ENVIRONMENTAL DIVISION
FORT DRUM, NEW YORK





CEMETERY INTEREST FORM

(PAGE 1 OF 2)

PUBLIC WORKS, ENVIRONMENTAL DIVISION
FORT DRUM, NEW YORK

FIRST NAME:	Lydia
MIDDLE NAME:	A
LAST NAME:	Sweet
MAIDEN NAME:	

<i>BIRTH DATE:</i>		<i>DEATH DATE:</i>	
DAY:		DAY:	6
MONTH:		MONTH:	February
YEAR:		YEAR:	

<i>AGE:</i>			
YEARS:	6	MONTHS:	2
		DAYS:	

GENDER:	F
---------	---

EPITAPH OR SCRIPT:	LYDIA A. / Daut of / Henry H. & Olive / Sweet / DIED / Feb. 6, 18(0/62 / AE. 6 y. 2m.
--------------------	---

EPITAPH OR SCRIPT (CONT):	
---------------------------	--

MILITARY MARKER	-
-----------------	---

Marker Plot Type:	Single
-------------------	--------

Marker Description	Headstone
--------------------	-----------

Family Plot ID:	-
-----------------	---

Family Plot Name:	
-------------------	--

Associated Markers, IDs: (for this individual)	GAT130
---	--------

Associated Individuals, IDs: (other individuals)	GAT123a, GAT123b
---	------------------



Map / Marker ID:	GAT124
------------------	--------

Individual Plot ID:	GAT124
---------------------	--------

GPS (wgs84-18N)	lat: N44° 5' 30.451" long: W75° 41' 46.850
-----------------	--

Cemetery:	Gates, Plank Road
-----------	-------------------

Context:	Contiguous
----------	------------

Plot Placement:	In Rows
-----------------	---------

Grade Slope:	None
--------------	------

Exposure:	Open
-----------	------

Plot Accessories:	-
-------------------	---

General Comments:	-
-------------------	---

Additional Information:	
-------------------------	--

References:	
-------------	--

CEMETERY INTEREST FORM

(PAGE 2 OF 2)

Marker ID: GAT124



Lydia	A
Sweet	

PUBLIC WORKS
ENVIRONMENTAL DIVISION
FORT DRUM, NEW YORK





CEMETERY INTEREST FORM

(PAGE 1 OF 2)

PUBLIC WORKS, ENVIRONMENTAL DIVISION
FORT DRUM, NEW YORK

FIRST NAME:	Charlie
MIDDLE NAME:	J
LAST NAME:	Rhiner
MAIDEN NAME:	

<i>BIRTH DATE:</i>		<i>DEATH DATE:</i>	
DAY:		DAY:	29
MONTH:		MONTH:	March
YEAR:		YEAR:	1864

<i>AGE:</i>					
YEARS:	0	MONTHS:	9	DAYS:	11

GENDER:	M
---------	---

EPITAPH OR SCRIPT:	CHARLIE J. / SON OF / Dennis & Fanny / RHINER / DIED / Mar. 29, 1864, / AE. 9 mos. & 11 ds.
--------------------	---

EPITAPH OR SCRIPT (CONT):	
---------------------------	--

MILITARY MARKER	-
-----------------	---

Marker Plot Type:	Single
-------------------	--------

Marker Description	Headstone
--------------------	-----------

Family Plot ID:	-
-----------------	---

Family Plot Name:	
-------------------	--

Associated Markers, IDs: (for this individual)	-
---	---

Associated Individuals, IDs: (other individuals)	
---	--



Map / Marker ID:	GAT125
------------------	---------------

Individual Plot ID:	GAT125
---------------------	---------------

GPS (wgs84-18N)	lat: N44° 5' 30.343" long: W75° 41' 46.926
-----------------	--

Cemetery:	Gates, Plank Road
-----------	-------------------

Context:	Contiguous
----------	------------

Plot Placement:	In Rows
-----------------	---------

Grade Slope:	None
--------------	------

Exposure:	Open
-----------	------

Plot Accessories:	-
-------------------	---

General Comments:	-
-------------------	---

Additional Information:	
-------------------------	--

References:	
-------------	--

CEMETERY INTEREST FORM

(PAGE 2 OF 2)

Marker ID: GAT125



Charlie	J
Rhiner	

PUBLIC WORKS
ENVIRONMENTAL DIVISION
FORT DRUM, NEW YORK





CEMETERY INTEREST FORM

(PAGE 1 OF 2)

PUBLIC WORKS, ENVIRONMENTAL DIVISION
FORT DRUM, NEW YORK

FIRST NAME: **S**

MIDDLE NAME:

LAST NAME: **B**

MAIDEN NAME:

BIRTH DATE:

DEATH DATE:

DAY:		DAY:	
MONTH:		MONTH:	
YEAR:		YEAR:	

AGE:

YEARS: MONTHS: DAYS:

GENDER:

EPITAPH OR SCRIPT: S. B.

EPITAPH OR SCRIPT (CONT):

MILITARY MARKER: -

Marker Plot Type: Single

Marker Description: Footstone

Family Plot ID: -

Family Plot Name:

Associated Markers, IDs:
(for this individual)

Associated Individuals, IDs:
(other individuals)



Map / Marker ID: **GAT126**

Individual Plot ID: **GAT126**

GPS (wgs84-18N) lat: N44° 5' 30.315" long: W75° 41' 46.867

Cemetery: Gates, Plank Road

Context: Contiguous

Plot Placement: In Rows

Grade Slope: None

Exposure: Open

Plot Accessories: -

General Comments: Located 150 cm SE of GAT125. No Known Headstone Associated.

Additional Information:

References:

CEMETERY INTEREST FORM

Marker ID: GAT126

(PAGE 2 OF 2)



S	
B	

PUBLIC WORKS
ENVIRONMENTAL DIVISION
FORT DRUM, NEW YORK





CEMETERY INTEREST FORM

(PAGE 1 OF 2)

PUBLIC WORKS, ENVIRONMENTAL DIVISION
FORT DRUM, NEW YORK

FIRST NAME:

MIDDLE NAME:

LAST NAME: **Murray**

MAIDEN NAME:

BIRTH DATE:

DEATH DATE:

DAY:

DAY:

MONTH:

MONTH:

YEAR:

YEAR:

AGE:

YEARS:

MONTHS:

DAYS:

GENDER:

EPITAPH OR SCRIPT:

EPITAPH OR SCRIPT (CONT):

MILITARY MARKER: -

Marker Plot Type: Single

Marker Description: Footstone

Family Plot ID: -

Family Plot Name:

Associated Markers, IDs:
(for this individual) GAT122

Associated Individuals, IDs:
(other individuals)



Map / Marker ID: **GAT127**

Individual Plot ID: **GAT127**

GPS (wgs84-18N) lat: N44° 5' 30.317" long: W75° 41' 47.014

Cemetery: Gates, Plank Road

Context: Contiguous

Plot Placement: In Rows

Grade Slope: None

Exposure: Open

Plot Accessories: -

General Comments: -

Additional Information:

References:

CEMETERY INTEREST FORM

Marker ID: GAT127

(PAGE 2 OF 2)



Murray	

PUBLIC WORKS
ENVIRONMENTAL DIVISION
FORT DRUM, NEW YORK





CEMETERY INTEREST FORM

(PAGE 1 OF 2)

PUBLIC WORKS, ENVIRONMENTAL DIVISION
FORT DRUM, NEW YORK

FIRST NAME:	Fidelia
MIDDLE NAME:	
LAST NAME:	Mills
MAIDEN NAME:	

BIRTH DATE:

DEATH DATE:

DAY:		DAY:	25
MONTH:		MONTH:	April
YEAR:		YEAR:	1864

AGE:

YEARS:	35	MONTHS:		DAYS:	
--------	----	---------	--	-------	--

GENDER:	F
---------	---

EPITAPH OR SCRIPT: FIDELIA, / WIFE OF / LEWIS H. MILLS / DIED / Apr. 25, 1864, / AE. 35 y'rs. / (on ped) CARTHAGE

EPITAPH OR SCRIPT (CONT):

MILITARY MARKER	-
-----------------	---

Marker Plot Type:	Single
-------------------	--------

Marker Description	Pedestal with Obelisk
--------------------	-----------------------

Family Plot ID:	-
-----------------	---

Family Plot Name:	
-------------------	--

Associated Markers, IDs: (for this individual)	GAT129
---	--------

Associated Individuals, IDs: (other individuals)	
---	--



Map / Marker ID:	GAT128
------------------	---------------

Individual Plot ID:	GAT128
---------------------	---------------

GPS (wgs84-18N)	lat: N44° 5' 30.300" long: W75° 41' 46.960
-----------------	--

Cemetery:	Gates, Plank Road
-----------	-------------------

Context:	Contiguous
----------	------------

Plot Placement:	In Rows
-----------------	---------

Grade Slope:	Positive
--------------	----------

Exposure:	Open
-----------	------

Plot Accessories:	-
-------------------	---

General Comments:	Possible Missing Ornament from Top of Column
-------------------	--

Additional Information:	
-------------------------	--

References:	
-------------	--

CEMETERY INTEREST FORM

Marker ID: GAT128

(PAGE 2 OF 2)



Fidelia

Mills

PUBLIC WORKS
ENVIRONMENTAL DIVISION
FORT DRUM, NEW YORK





CEMETERY INTEREST FORM

(PAGE 1 OF 2)

PUBLIC WORKS, ENVIRONMENTAL DIVISION
FORT DRUM, NEW YORK

FIRST NAME:

MIDDLE NAME:

LAST NAME: **Mills**

MAIDEN NAME:

BIRTH DATE:

DEATH DATE:

DAY:

DAY:

MONTH:

MONTH:

YEAR:

YEAR:

AGE:

YEARS:

MONTHS:

DAYS:

GENDER:

EPITAPH OR SCRIPT: **FIDELIA**

EPITAPH OR SCRIPT (CONT):

MILITARY MARKER: -

Marker Plot Type: **Single**

Marker Description: **Footstone**

Family Plot ID: -

Family Plot Name:

Associated Markers, IDs: **GAT128**
(for this individual)

Associated Individuals, IDs:
(other individuals)



Map / Marker ID: **GAT129**

Individual Plot ID: **GAT129**

GPS (wgs84-18N) lat: **N44° 5' 30.272"** long: **W75° 41' 46.905"**

Cemetery: **Gates, Plank Road**

Context: **Contiguous**

Plot Placement: **In Rows**

Grade Slope: **Positive**

Exposure: **Open**

Plot Accessories: -

General Comments: -

Additional Information:

References:

CEMETERY INTEREST FORM

Marker ID: GAT129

(PAGE 2 OF 2)



Mills	

PUBLIC WORKS
ENVIRONMENTAL DIVISION
FORT DRUM, NEW YORK





CEMETERY INTEREST FORM

(PAGE 1 OF 2)

PUBLIC WORKS, ENVIRONMENTAL DIVISION
FORT DRUM, NEW YORK

FIRST NAME:

MIDDLE NAME:

LAST NAME: **Sweet**

MAIDEN NAME:

BIRTH DATE:

DEATH DATE:

DAY:	<input type="text"/>	DAY:	<input type="text"/>
MONTH:	<input type="text"/>	MONTH:	<input type="text"/>
YEAR:	<input type="text"/>	YEAR:	<input type="text"/>

AGE:

YEARS: MONTHS: DAYS:

GENDER:

EPITAPH OR SCRIPT: **L. A. S.**

EPITAPH OR SCRIPT (CONT):

MILITARY MARKER: -

Marker Plot Type: **Single**

Marker Description: **Footstone**

Family Plot ID: -

Family Plot Name:

Associated Markers, IDs:
(for this individual) **GAT124**

Associated Individuals, IDs:
(other individuals)



Map / Marker ID: **GAT130**

Individual Plot ID: **GAT130**

GPS (wgs84-18N) lat: **N44° 5' 30.424"** long: **W75° 41' 46.788**

Cemetery: **Gates, Plank Road**

Context: **Contiguous**

Plot Placement: **In Rows**

Grade Slope: **None**

Exposure: **Open**

Plot Accessories: -

General Comments: -

Additional Information:

References:

CEMETERY INTEREST FORM

(PAGE 2 OF 2)

Marker ID: GAT130



Sweet	

PUBLIC WORKS
ENVIRONMENTAL DIVISION
FORT DRUM, NEW YORK





CEMETERY INTEREST FORM

(PAGE 1 OF 2)

PUBLIC WORKS, ENVIRONMENTAL DIVISION
FORT DRUM, NEW YORK

FIRST NAME:	Joseph
MIDDLE NAME:	
LAST NAME:	Wager
MAIDEN NAME:	

BIRTH DATE:

DEATH DATE:

DAY:		DAY:	
MONTH:		MONTH:	
YEAR:	1860	YEAR:	1895

AGE:

YEARS:	35	MONTHS:		DAYS:	
--------	----	---------	--	-------	--

GENDER:	M
---------	---

EPITAPH OR SCRIPT:	JOSEPH WAGER / 1860 - 1895
--------------------	----------------------------

EPITAPH OR SCRIPT (CONT):	
---------------------------	--

MILITARY MARKER	-
-----------------	---

Marker Plot Type:	Single
-------------------	--------

Marker Description	Headstone
--------------------	-----------

Family Plot ID:	-
-----------------	---

Family Plot Name:	
-------------------	--

Associated Markers, IDs: (for this individual)	-
---	---

Associated Individuals, IDs: (other individuals)	
---	--



Map / Marker ID:	GAT131
-------------------------	---------------

Individual Plot ID:	GAT131
---------------------	---------------

GPS (wgs84-18N)	lat: N44° 5' 30.393" long: W75° 41' 46.708
-----------------	--

Cemetery:	Gates, Plank Road
-----------	-------------------

Context:	Isolated
----------	----------

Plot Placement:	In Rows
-----------------	---------

Grade Slope:	Positive
--------------	----------

Exposure:	Open
-----------	------

Plot Accessories:	-
-------------------	---

General Comments:	-
-------------------	---

Additional Information:	
-------------------------	--

References:	
-------------	--

CEMETERY INTEREST FORM

(PAGE 2 OF 2)

Marker ID: GAT131



Joseph

Wager

PUBLIC WORKS
ENVIRONMENTAL DIVISION
FORT DRUM, NEW YORK





CEMETERY INTEREST FORM

(PAGE 1 OF 2)

PUBLIC WORKS, ENVIRONMENTAL DIVISION
FORT DRUM, NEW YORK

FIRST NAME:	Mary
MIDDLE NAME:	H
LAST NAME:	Turner
MAIDEN NAME:	

BIRTH DATE:

DEATH DATE:

DAY:		DAY:	13
MONTH:		MONTH:	April
YEAR:		YEAR:	1872

AGE:

YEARS:	17	MONTHS:	5	DAYS:	27
--------	----	---------	---	-------	----

GENDER:	F
---------	---

EPITAPH OR SCRIPT:	MARY H. / DAU'R PF / Thomas & Kaziah , / TURNER / died / Apr. 13, 1872 / AE. 17 y's. 5m's & 27 d's.
--------------------	---

EPITAPH OR SCRIPT (CONT):

MILITARY MARKER	-
-----------------	---

Marker Plot Type:	Single
-------------------	--------

Marker Description	Headstone
--------------------	-----------

Family Plot ID:	-
-----------------	---

Family Plot Name:	
-------------------	--

Associated Markers, IDs: (for this individual)	GAT133
---	--------

Associated Individuals, IDs: (other individuals)	
---	--



Map / Marker ID:	GAT132
------------------	---------------

Individual Plot ID:	GAT132
---------------------	---------------

GPS (wgs84-18N)	lat: N44° 5' 30.273" long: W75° 41' 46.814
-----------------	--

Cemetery:	Gates, Plank Road
-----------	-------------------

Context:	Contiguous
----------	------------

Plot Placement:	In Rows
-----------------	---------

Grade Slope:	Positive
--------------	----------

Exposure:	Open
-----------	------

Plot Accessories:	-
-------------------	---

General Comments:	-
-------------------	---

Additional Information:	
-------------------------	--

References:	
-------------	--

CEMETERY INTEREST FORM

(PAGE 2 OF 2)

Marker ID: GAT132



Mary	H
Turner	

PUBLIC WORKS
ENVIRONMENTAL DIVISION
FORT DRUM, NEW YORK





CEMETERY INTEREST FORM

(PAGE 1 OF 2)

PUBLIC WORKS, ENVIRONMENTAL DIVISION
FORT DRUM, NEW YORK

FIRST NAME:

MIDDLE NAME:

LAST NAME: **Turner**

MAIDEN NAME:

BIRTH DATE:

DEATH DATE:

DAY:

DAY:

MONTH:

MONTH:

YEAR:

YEAR:

AGE:

YEARS: MONTHS: DAYS:

GENDER:

EPITAPH OR SCRIPT: **M. H. T.**

EPITAPH OR SCRIPT (CONT):

MILITARY MARKER: -

Marker Plot Type: **Single**


Marker Description: **Footstone**

Family Plot ID: -

Family Plot Name:

Associated Markers, IDs: **GAT132**
(for this individual)

Associated Individuals, IDs:
(other individuals)



Map / Marker ID: **GAT133**

Individual Plot ID: **GAT133**

GPS (wgs84-18N) lat: **N44° 5' 30.239"** long: **W75° 41' 46.759"**

Cemetery: **Gates, Plank Road**

Context: **Contiguous**

Plot Placement: **In Rows**

Grade Slope: **Positive**

Exposure: **Open**

Plot Accessories: -

General Comments: -

Additional Information:

References:

CEMETERY INTEREST FORM

Marker ID: GAT133

(PAGE 2 OF 2)



Turner	

PUBLIC WORKS
ENVIRONMENTAL DIVISION
FORT DRUM, NEW YORK





CEMETERY INTEREST FORM

(PAGE 1 OF 2)

PUBLIC WORKS, ENVIRONMENTAL DIVISION
FORT DRUM, NEW YORK

FIRST NAME:	(Infant daughter)
MIDDLE NAME:	
LAST NAME:	Hatch
MAIDEN NAME:	

BIRTH DATE:		DEATH DATE:	
DAY:		DAY:	16
MONTH:		MONTH:	August
YEAR:		YEAR:	1854

AGE:					
YEARS:	0	MONTHS:	0	DAYS:	16

GENDER:	F
---------	---

EPITAPH OR SCRIPT:	Infant / daughter of / Seth & Caroline L. / Hatch / DIED / Aug. 16, 1854 / AE. 16 days
--------------------	--

EPITAPH OR SCRIPT (CONT):	
---------------------------	--

MILITARY MARKER	-
-----------------	---

Marker Plot Type:	Single
-------------------	--------

Marker Description	Headstone
--------------------	-----------

Family Plot ID:	GATFP07
-----------------	---------

Family Plot Name:	Hatch
-------------------	-------

Associated Markers, IDs:	GAT135, GAT139
(for this individual)	

Associated Individuals, IDs:	
(other individuals)	



Map / Marker ID:	GAT134
------------------	--------

Individual Plot ID:	GAT134
---------------------	--------

GPS (wgs84-18N)	lat: N44° 5' 30.201" long: W75° 41' 47.009"
-----------------	---

Cemetery:	Gates, Plank Road
-----------	-------------------

Context:	Contiguous
----------	------------

Plot Placement:	In Rows
-----------------	---------

Grade Slope:	Positive
--------------	----------

Exposure:	Open
-----------	------

Plot Accessories:	-
-------------------	---

General Comments:	-
-------------------	---

Additional Information:	
-------------------------	--

References:	
-------------	--

CEMETERY INTEREST FORM

(PAGE 2 OF 2)

Marker ID: GAT134



(Infant daughter)

Hatch

PUBLIC WORKS
ENVIRONMENTAL DIVISION
FORT DRUM, NEW YORK





CEMETERY INTEREST FORM

(PAGE 1 OF 2)

PUBLIC WORKS, ENVIRONMENTAL DIVISION
FORT DRUM, NEW YORK

FIRST NAME:

MIDDLE NAME:

LAST NAME: **Hatch**

MAIDEN NAME:

BIRTH DATE:

DEATH DATE:

DAY:

DAY:

MONTH:

MONTH:

YEAR:

YEAR:

AGE:

YEARS:

MONTHS:

DAYS:

GENDER:

EPITAPH OR SCRIPT:

EPITAPH OR SCRIPT (CONT):

MILITARY MARKER:

Marker Plot Type:

Marker Description:

Family Plot ID:

Family Plot Name:

Associated Markers, IDs:
(for this individual)

Associated Individuals, IDs:
(other individuals)



Map / Marker ID: **GAT135**

Individual Plot ID: **GAT135**

GPS (wgs84-18N) lat: N44° 5' 30.166" long: W75° 41' 46.938

Cemetery:

Context:

Plot Placement:

Grade Slope:

Exposure:

Plot Accessories:

General Comments:

Additional Information:

References:

CEMETERY INTEREST FORM

Marker ID: GAT135

(PAGE 2 OF 2)



Hatch	

PUBLIC WORKS
ENVIRONMENTAL DIVISION
FORT DRUM, NEW YORK





CEMETERY INTEREST FORM

(PAGE 1 OF 2)

PUBLIC WORKS, ENVIRONMENTAL DIVISION
FORT DRUM, NEW YORK

FIRST NAME:	Polly
MIDDLE NAME:	
LAST NAME:	Hatch
MAIDEN NAME:	

<i>BIRTH DATE:</i>		<i>DEATH DATE:</i>	
DAY:		DAY:	22
MONTH:		MONTH:	June
YEAR:		YEAR:	1861

<i>AGE:</i>			
YEARS:	40	DAYS:	21
MONTHS:	9		

GENDER:	F
---------	---

EPITAPH OR SCRIPT:	POLLY / WIFE OF / PALMER HATCH / DIED / June 22, 1861, / AE. 40 ys, 9m, 21ds, / Polly we loved you.
--------------------	---

EPITAPH OR SCRIPT (CONT):	
MILITARY MARKER	-

Marker Plot Type:	Single
-------------------	--------

Marker Description	Headstone
--------------------	-----------

Family Plot ID:	GATFP07
-----------------	---------

Family Plot Name:	Hatch
-------------------	-------

Associated Markers, IDs:	GAT137, GAT139
(for this individual)	

Associated Individuals, IDs:	GAT138
(other individuals)	



Map / Marker ID:	GAT136
------------------	---------------

Individual Plot ID:	GAT136
---------------------	---------------

GPS (wgs84-18N)	lat: N44° 5' 30.180" long: W75° 41' 47.031
-----------------	--

Cemetery:	Gates, Plank Road
-----------	-------------------

Context:	Contiguous
----------	------------

Plot Placement:	In Rows
-----------------	---------

Grade Slope:	Positive
--------------	----------

Exposure:	Open
-----------	------

Plot Accessories:	-
-------------------	---

General Comments:	-
-------------------	---

Additional Information:	
-------------------------	--

References:	
-------------	--

CEMETERY INTEREST FORM

(PAGE 2 OF 2)

Marker ID: GAT136



Polly	
Hatch	

PUBLIC WORKS
ENVIRONMENTAL DIVISION
FORT DRUM, NEW YORK





CEMETERY INTEREST FORM

(PAGE 1 OF 2)

PUBLIC WORKS, ENVIRONMENTAL DIVISION
FORT DRUM, NEW YORK

FIRST NAME:

MIDDLE NAME:

LAST NAME: **Hatch**

MAIDEN NAME:

BIRTH DATE:

DEATH DATE:

DAY:	<input type="text"/>	DAY:	<input type="text"/>
MONTH:	<input type="text"/>	MONTH:	<input type="text"/>
YEAR:	<input type="text"/>	YEAR:	<input type="text"/>

AGE:

YEARS: MONTHS: DAYS:

GENDER:

EPITAPH OR SCRIPT: P. H.

EPITAPH OR SCRIPT (CONT):

MILITARY MARKER: -

Marker Plot Type: Single

Marker Description: Footstone

Family Plot ID: GATFP07

Family Plot Name:

Associated Markers, IDs:
(for this individual) GAT136, GAT139

Associated Individuals, IDs:
(other individuals)



Map / Marker ID: **GAT137**

Individual Plot ID: **GAT137**

GPS (wgs84-18N) lat: N44° 5' 30.142" long: W75° 41' 46.962

Cemetery: Gates, Plank Road

Context: Contiguous

Plot Placement: In Rows

Grade Slope: Positive

Exposure: Open

Plot Accessories: -

General Comments: -

Additional Information:

References:

CEMETERY INTEREST FORM

Marker ID: GAT137

(PAGE 2 OF 2)



Hatch	

PUBLIC WORKS
ENVIRONMENTAL DIVISION
FORT DRUM, NEW YORK





CEMETERY INTEREST FORM

(PAGE 1 OF 2)

PUBLIC WORKS, ENVIRONMENTAL DIVISION
FORT DRUM, NEW YORK

FIRST NAME:	Palmer
MIDDLE NAME:	
LAST NAME:	Hatch
MAIDEN NAME:	

<i>BIRTH DATE:</i>		<i>DEATH DATE:</i>	
DAY:	<input type="text"/>	DAY:	<input type="text"/>
MONTH:	<input type="text"/>	MONTH:	<input type="text"/>
YEAR:	<input type="text"/>	YEAR:	<input type="text"/>

<i>AGE:</i>					
YEARS:	<input type="text"/>	MONTHS:	<input type="text"/>	DAYS:	<input type="text"/>

GENDER:	M
---------	---

EPITAPH OR SCRIPT:	P. H.
--------------------	-------

EPITAPH OR SCRIPT (CONT):	
---------------------------	--

MILITARY MARKER	-
-----------------	---

Marker Plot Type:	Single
-------------------	--------

Marker Description	Footstone
--------------------	-----------

Family Plot ID:	GATFP07
-----------------	---------

Family Plot Name:	Hatch
-------------------	-------

Associated Markers, IDs:	GAT139
(for this individual)	

Associated Individuals, IDs:	GAT136
(other individuals)	



Map / Marker ID:	GAT138
------------------	---------------

Individual Plot ID:	GAT138
---------------------	---------------

GPS (wgs84-18N)	lat: N44° 5' 30.119" long: W75° 41' 46.985
-----------------	--

Cemetery:	Gates, Plank Road
-----------	-------------------

Context:	Contiguous
----------	------------

Plot Placement:	In Rows
-----------------	---------

Grade Slope:	Positive
--------------	----------

Exposure:	Open
-----------	------

Plot Accessories:	-
-------------------	---

General Comments:	Missing or no Headstone. Likely the location of Palmer Hatch, given Location.
-------------------	---

Additional Information:	
-------------------------	--

References:	
-------------	--

CEMETERY INTEREST FORM

(PAGE 2 OF 2)

Marker ID: GAT138



Palmer

Hatch





CEMETERY INTEREST FORM

(PAGE 1 OF 2)

PUBLIC WORKS, ENVIRONMENTAL DIVISION
FORT DRUM, NEW YORK

FIRST NAME:	<input type="text"/>
MIDDLE NAME:	<input type="text"/>
LAST NAME:	Hatch
MAIDEN NAME:	<input type="text"/>

<i>BIRTH DATE:</i>		<i>DEATH DATE:</i>	
DAY:	<input type="text"/>	DAY:	<input type="text"/>
MONTH:	<input type="text"/>	MONTH:	<input type="text"/>
YEAR:	<input type="text"/>	YEAR:	<input type="text"/>

<i>AGE:</i>					
YEARS:	<input type="text"/>	MONTHS:	<input type="text"/>	DAYS:	<input type="text"/>

GENDER:	<input type="text"/>
---------	----------------------

EPITAPH OR SCRIPT:	<input type="text"/>
--------------------	----------------------

EPITAPH OR SCRIPT (CONT):	<input type="text"/>
---------------------------	----------------------

MILITARY MARKER	-
-----------------	---

Marker Plot Type:	Family
-------------------	--------

Marker Description	Enclosure
--------------------	-----------

Family Plot ID:	GATFP07
-----------------	---------

Family Plot Name:	Hatch
-------------------	-------

Associated Markers, IDs:	GAT134, GAT135, GAT136, GAT137, GAT138
--------------------------	--

(for this individual)

Associated Individuals, IDs:	<input type="text"/>
------------------------------	----------------------

(other individuals)



Map / Marker ID:	GAT139
-------------------------	---------------

Individual Plot ID:	GAT139
---------------------	---------------

GPS (wgs84-18N)	lat: N44° 5' 30.148" long: W75° 41' 46.982
-----------------	--

Cemetery:	Gates, Plank Road
-----------	-------------------

Context:	Contiguous
----------	------------

Plot Placement:	In Rows
-----------------	---------

Grade Slope:	Positive
--------------	----------

Exposure:	Open
-----------	------

Plot Accessories:	-
-------------------	---

General Comments:	-
-------------------	---

Additional Information:	<input type="text"/>
-------------------------	----------------------

References:	<input type="text"/>
-------------	----------------------

CEMETERY INTEREST FORM

(PAGE 2 OF 2)

Marker ID: GAT139



Hatch	

PUBLIC WORKS
ENVIRONMENTAL DIVISION
FORT DRUM, NEW YORK





CEMETERY INTEREST FORM

(PAGE 1 OF 2)

PUBLIC WORKS, ENVIRONMENTAL DIVISION
FORT DRUM, NEW YORK

FIRST NAME:	G
MIDDLE NAME:	
LAST NAME:	W
MAIDEN NAME:	

<i>BIRTH DATE:</i>		<i>DEATH DATE:</i>	
DAY:	<input type="text"/>	DAY:	<input type="text"/>
MONTH:	<input type="text"/>	MONTH:	<input type="text"/>
YEAR:	<input type="text"/>	YEAR:	<input type="text"/>

<i>AGE:</i>					
YEARS:	<input type="text"/>	MONTHS:	<input type="text"/>	DAYS:	<input type="text"/>

GENDER:	<input type="text"/>
---------	----------------------

EPITAPH OR SCRIPT:	G. W.
--------------------	-------

EPITAPH OR SCRIPT (CONT):	
---------------------------	--

MILITARY MARKER	-
-----------------	---

Marker Plot Type:	Single
-------------------	--------

Marker Description	Footstone
--------------------	-----------

Family Plot ID:	-
-----------------	---

Family Plot Name:	
-------------------	--

Associated Markers, IDs: (for this individual)	GAT139, GAT149
---	----------------

Associated Individuals, IDs: (other individuals)	
---	--



Map / Marker ID:	GAT140
-------------------------	---------------

Individual Plot ID:	GAT140
---------------------	---------------

GPS (wgs84-18N)	lat: N44° 5' 30.072" long: W75° 41' 46.957"
-----------------	---

Cemetery:	Gates, Plank Road
-----------	-------------------

Context:	Contiguous
----------	------------

Plot Placement:	In Rows
-----------------	---------

Grade Slope:	Positive
--------------	----------

Exposure:	Open
-----------	------

Plot Accessories:	-
-------------------	---

General Comments:	Located Leaning against the South Corner of Hatch Plot (GAT139). May be related to George W. Christman, given location and material.
-------------------	--

Additional Information:	
-------------------------	--

References:	
-------------	--

CEMETERY INTEREST FORM

(PAGE 2 OF 2)

Marker ID: GAT140



G	
W	

PUBLIC WORKS
ENVIRONMENTAL DIVISION
FORT DRUM, NEW YORK



--	--



CEMETERY INTEREST FORM

(PAGE 1 OF 2)

PUBLIC WORKS, ENVIRONMENTAL DIVISION
FORT DRUM, NEW YORK

FIRST NAME: **(Unknown)**

MIDDLE NAME:

LAST NAME: **(Unknown)**

MAIDEN NAME:

BIRTH DATE:

DEATH DATE:

DAY:

DAY:

MONTH:

MONTH:

YEAR:

YEAR:

AGE:

YEARS:

MONTHS:

DAYS:

GENDER:

EPITAPH OR SCRIPT: (none / illegible)

EPITAPH OR SCRIPT (CONT):

MILITARY MARKER: -

Marker Plot Type: Single

Marker Description: (Unknown)

Family Plot ID: -

Family Plot Name:

Associated Markers, IDs:
(for this individual)

Associated Individuals, IDs:
(other individuals)



Map / Marker ID: **GAT141**

Individual Plot ID: **GAT141**

GPS (wgs84-18N) lat: N44° 5' 30.092" long: W75° 41' 47.119

Cemetery: Gates, Plank Road

Context: Contiguous

Plot Placement: In Rows

Grade Slope: Positive

Exposure: Open

Plot Accessories: -

General Comments: Appears as though mid portion of stone was Removed prior to Repair

Additional Information:

References:

CEMETERY INTEREST FORM




Marker ID: GAT141

(PAGE 2 OF 2)



(Unknown)	
(Unknown)	

PUBLIC WORKS
ENVIRONMENTAL DIVISION
FORT DRUM, NEW YORK





CEMETERY INTEREST FORM

(PAGE 1 OF 2)

PUBLIC WORKS, ENVIRONMENTAL DIVISION
FORT DRUM, NEW YORK

FIRST NAME:	Augustine
MIDDLE NAME:	
LAST NAME:	Graham
MAIDEN NAME:	

BIRTH DATE:

DEATH DATE:

DAY:		DAY:	22
MONTH:		MONTH:	March
YEAR:		YEAR:	1862

AGE:

YEARS:	38	MONTHS:		DAYS:	
--------	----	---------	--	-------	--

GENDER:	M
---------	---

EPITAPH OR SCRIPT:	AUGUSTINE GRAHAM / DIED / Mar. 22, 1862, / AE. 38 y'rs.
--------------------	---

EPITAPH OR SCRIPT (CONT):	
---------------------------	--

MILITARY MARKER	-
-----------------	---

Marker Plot Type:	Single
-------------------	--------

Marker Description	Headstone
--------------------	-----------

Family Plot ID:	-
-----------------	---

Family Plot Name:	
-------------------	--

Associated Markers, IDs: (for this individual)	GAT143
---	--------

Associated Individuals, IDs: (other individuals)	
---	--



Map / Marker ID:	GAT142
------------------	---------------

Individual Plot ID:	GAT142
---------------------	---------------

GPS (wgs84-18N)	lat: N44° 5' 30.064" long: W75° 41' 47.148
-----------------	--

Cemetery:	Gates, Plank Road
-----------	-------------------

Context:	Contiguous
----------	------------

Plot Placement:	In Rows
-----------------	---------

Grade Slope:	Positive
--------------	----------

Exposure:	Open
-----------	------

Plot Accessories:	-
-------------------	---

General Comments:	-
-------------------	---

Additional Information:	
-------------------------	--

References:	
-------------	--

CEMETERY INTEREST FORM

(PAGE 2 OF 2)

Marker ID: GAT142



Augustine

Graham

PUBLIC WORKS
ENVIRONMENTAL DIVISION
FORT DRUM, NEW YORK





CEMETERY INTEREST FORM

(PAGE 1 OF 2)

PUBLIC WORKS, ENVIRONMENTAL DIVISION
FORT DRUM, NEW YORK

FIRST NAME:

MIDDLE NAME:

LAST NAME: **Graham**

MAIDEN NAME:

BIRTH DATE:

DEATH DATE:

DAY:

DAY:

MONTH:

MONTH:

YEAR:

YEAR:

AGE:

YEARS:

MONTHS:

DAYS:

GENDER:

EPITAPH OR SCRIPT: **A. G.**

EPITAPH OR SCRIPT (CONT):

MILITARY MARKER: -

Marker Plot Type: **Single**

Marker Description: **Footstone**

Family Plot ID: -

Family Plot Name:

Associated Markers, IDs: **GAT142**
(for this individual)

Associated Individuals, IDs:
(other individuals)



Map / Marker ID: **GAT143**

Individual Plot ID: **GAT143**

GPS (wgs84-18N) lat: **N44° 5' 30.022"** long: **W75° 41' 47.082**

Cemetery: **Gates, Plank Road**

Context: **Contiguous**

Plot Placement: **In Rows**

Grade Slope: **Positive**

Exposure: **Open**

Plot Accessories: -

General Comments: -

Additional Information:

References:

CEMETERY INTEREST FORM

Marker ID: GAT143

(PAGE 2 OF 2)



Graham	

PUBLIC WORKS
ENVIRONMENTAL DIVISION
FORT DRUM, NEW YORK





CEMETERY INTEREST FORM

(PAGE 1 OF 2)

PUBLIC WORKS, ENVIRONMENTAL DIVISION
FORT DRUM, NEW YORK

FIRST NAME:	George
MIDDLE NAME:	
LAST NAME:	Monroe
MAIDEN NAME:	

BIRTH DATE:

DEATH DATE:

DAY:		DAY:	26
MONTH:		MONTH:	June
YEAR:		YEAR:	1866

AGE:

YEARS:	68	MONTHS:	6	DAYS:	16
--------	----	---------	---	-------	----

GENDER:	M
---------	---

EPITAPH OR SCRIPT:	GEORGE MONROE / DIED / JUNE 26, 1866, / AE. 68 y's 6m's & 16d's / SUSAN / His wife died / APR. 2, 1975, / AE. (?)1 y's 7m's & 30 d's. / Blessed are the dead who died / ... (illegible)... / MONROE
--------------------	---

EPITAPH OR SCRIPT (CONT):	
---------------------------	--

MILITARY MARKER	-
-----------------	---

Marker Plot Type:	Double
-------------------	--------

Marker Description	Headstone
--------------------	-----------

Family Plot ID:	-
-----------------	---

Family Plot Name:	
-------------------	--

Associated Markers, IDs: (for this individual)	GAT145, GAT146
---	----------------

Associated Individuals, IDs: (other individuals)	GAT144b
---	---------



Map / Marker ID:	GAT144
------------------	---------------

Individual Plot ID:	GAT144a
---------------------	----------------

GPS (wgs84-18N)	lat: N44° 5' 29.997" long: W75° 41' 47.204
-----------------	--

Cemetery:	Gates, Plank Road
-----------	-------------------

Context:	Contiguous
----------	------------

Plot Placement:	In Rows
-----------------	---------

Grade Slope:	Positive
--------------	----------

Exposure:	Open
-----------	------

Plot Accessories:	-
-------------------	---

General Comments:	-
-------------------	---

Additional Information:	
-------------------------	--

References:	
-------------	--

CEMETERY INTEREST FORM

Marker ID: GAT144

(PAGE 2 OF 2)



George

Monroe

PUBLIC WORKS
ENVIRONMENTAL DIVISION
FORT DRUM, NEW YORK





CEMETERY INTEREST FORM

(PAGE 1 OF 2)

PUBLIC WORKS, ENVIRONMENTAL DIVISION
FORT DRUM, NEW YORK

FIRST NAME:	Susan
MIDDLE NAME:	
LAST NAME:	Monroe
MAIDEN NAME:	

BIRTH DATE:

DEATH DATE:

DAY:		DAY:	2
MONTH:		MONTH:	April
YEAR:		YEAR:	1875

AGE:

YEARS:		MONTHS:	7	DAYS:	30
--------	--	---------	---	-------	----

GENDER:	F
---------	---

EPITAPH OR SCRIPT:	GEORGE MONROE / DIED / JUNE 26, 1866, / AE. 68 y's 6m's & 16d's / SUSAN / His wife died / APR. 2, 1975, / AE. (?)1 y's 7m's & 30 d's. / Blessed are the dead who died / ... (illegible)... / MONROE
--------------------	---

EPITAPH OR SCRIPT (CONT):	
---------------------------	--

MILITARY MARKER	-
-----------------	---

Marker Plot Type:	Double
-------------------	--------

Marker Description	Headstone
--------------------	-----------

Family Plot ID:	-
-----------------	---

Family Plot Name:	
-------------------	--

Associated Markers, IDs: (for this individual)	GAT145, GAT146
---	----------------

Associated Individuals, IDs: (other individuals)	GAT144a
---	---------



Map / Marker ID:	GAT144
------------------	---------------

Individual Plot ID:	GAT144b
---------------------	----------------

GPS (wgs84-18N)	lat: N44° 5' 29.997" long: W75° 41' 47.204
-----------------	--

Cemetery:	Gates, Plank Road
-----------	-------------------

Context:	Contiguous
----------	------------

Plot Placement:	In Rows
-----------------	---------

Grade Slope:	Positive
--------------	----------

Exposure:	Open
-----------	------

Plot Accessories:	-
-------------------	---

General Comments:	-
-------------------	---

Additional Information:	
-------------------------	--

References:	
-------------	--

CEMETERY INTEREST FORM

(PAGE 2 OF 2)

Marker ID: GAT144



Susan

Monroe

PUBLIC WORKS
ENVIRONMENTAL DIVISION
FORT DRUM, NEW YORK





CEMETERY INTEREST FORM

(PAGE 1 OF 2)

PUBLIC WORKS, ENVIRONMENTAL DIVISION
FORT DRUM, NEW YORK

FIRST NAME:

MIDDLE NAME:

LAST NAME: **Monroe**

MAIDEN NAME:

BIRTH DATE:

DEATH DATE:

DAY:

DAY:

MONTH:

MONTH:

YEAR:

YEAR:

AGE:

YEARS:

MONTHS:

DAYS:

GENDER:

EPITAPH OR SCRIPT: **FATHER**

EPITAPH OR SCRIPT (CONT):

MILITARY MARKER: -

Marker Plot Type: **Single**

Marker Description: **Footstone**

Family Plot ID: -

Family Plot Name:

Associated Markers, IDs:
(for this individual) **GAT144**

Associated Individuals, IDs:
(other individuals)



Map / Marker ID: **GAT145**

Individual Plot ID: **GAT145**

GPS (wgs84-18N) lat: **N44° 5' 29.953"** long: **W75° 41' 47.158**

Cemetery: **Gates, Plank Road**

Context: **Contiguous**

Plot Placement: **In Rows**

Grade Slope: **Positive**

Exposure: **Open**

Plot Accessories: -

General Comments: -

Additional Information:

References:

CEMETERY INTEREST FORM

(PAGE 2 OF 2)

Marker ID: GAT145



Monroe	

PUBLIC WORKS
ENVIRONMENTAL DIVISION
FORT DRUM, NEW YORK





CEMETERY INTEREST FORM

(PAGE 1 OF 2)

PUBLIC WORKS, ENVIRONMENTAL DIVISION
FORT DRUM, NEW YORK

FIRST NAME:

MIDDLE NAME:

LAST NAME: **Monroe**

MAIDEN NAME:

BIRTH DATE: DAY: MONTH: YEAR:

DEATH DATE: DAY: MONTH: YEAR:

AGE: YEARS: MONTHS: DAYS:

GENDER:

EPITAPH OR SCRIPT: **MOTHER**

EPITAPH OR SCRIPT (CONT):

MILITARY MARKER:

Marker Plot Type: **Single**

Marker Description: **Footstone**

Family Plot ID:

Family Plot Name:

Associated Markers, IDs: **GAT144**
(for this individual)

Associated Individuals, IDs:
(other individuals)



Map / Marker ID: **GAT146**

Individual Plot ID: **GAT146**

GPS (wgs84-18N) lat: **N44° 5' 29.981"** long: **W75° 41' 47.127"**

Cemetery: **Gates, Plank Road**

Context: **Contiguous**

Plot Placement: **In Rows**

Grade Slope: **Positive**

Exposure: **Open**

Plot Accessories:

General Comments:

Additional Information:

References:

CEMETERY INTEREST FORM

(PAGE 2 OF 2)

Marker ID: GAT146



Monroe	

PUBLIC WORKS
ENVIRONMENTAL DIVISION
FORT DRUM, NEW YORK





CEMETERY INTEREST FORM

(PAGE 1 OF 2)

PUBLIC WORKS, ENVIRONMENTAL DIVISION
FORT DRUM, NEW YORK

FIRST NAME:	Florance
MIDDLE NAME:	M
LAST NAME:	Petty
MAIDEN NAME:	

BIRTH DATE:

DEATH DATE:

DAY:		DAY:	25
MONTH:		MONTH:	March
YEAR:		YEAR:	1863

AGE:

YEARS:	9	MONTHS:		DAYS:	
--------	---	---------	--	-------	--

GENDER:	F
---------	----------

EPITAPH OR SCRIPT: FLORANCE M. / Dau't of / (illegible) & Phebe / (A?). PETTY / DIED / Mar. 25, 1863 / AE 9 Yrs.

EPITAPH OR SCRIPT (CONT):

MILITARY MARKER	-
-----------------	---

Marker Plot Type:	Single
-------------------	--------

Marker Description	Headstone
--------------------	-----------

Family Plot ID:	-
-----------------	---

Family Plot Name:	
-------------------	--

Associated Markers, IDs: (for this individual)	GAT148
---	--------

Associated Individuals, IDs: (other individuals)	
---	--



Map / Marker ID:	GAT147
-------------------------	---------------

Individual Plot ID:	GAT147
---------------------	---------------

GPS (wgs84-18N)	lat: N44° 5' 30.161" long: W75° 41' 47.370
-----------------	--

Cemetery:	Gates, Plank Road
-----------	-------------------

Context:	Contiguous
----------	------------

Plot Placement:	In Rows
-----------------	---------

Grade Slope:	None
--------------	------

Exposure:	Open
-----------	------

Plot Accessories:	-
-------------------	---

General Comments:	-
-------------------	---

Additional Information:	
-------------------------	--

References:	
-------------	--

CEMETERY INTEREST FORM

(PAGE 2 OF 2)

Marker ID: GAT147



Florance	M
Petty	

PUBLIC WORKS
ENVIRONMENTAL DIVISION
FORT DRUM, NEW YORK





CEMETERY INTEREST FORM

(PAGE 1 OF 2)

PUBLIC WORKS, ENVIRONMENTAL DIVISION
FORT DRUM, NEW YORK

FIRST NAME:

MIDDLE NAME:

LAST NAME: **Petty**

MAIDEN NAME:

BIRTH DATE: DAY: MONTH: YEAR:

DEATH DATE: DAY: MONTH: YEAR:

AGE: YEARS: MONTHS: DAYS:

GENDER:

EPITAPH OR SCRIPT:

EPITAPH OR SCRIPT (CONT):

MILITARY MARKER:

Marker Plot Type: **Single**

Marker Description: **Footstone**

Family Plot ID:

Family Plot Name:

Associated Markers, IDs:
(for this individual) **GAT147**

Associated Individuals, IDs:
(other individuals)



Map / Marker ID: **GAT148**

Individual Plot ID: **GAT148**

GPS (wgs84-18N) lat: **N44° 5' 30.129"** long: **W75° 41' 47.295**

Cemetery: **Gates, Plank Road**

Context: **Contiguous**

Plot Placement: **In Rows**

Grade Slope: **None**

Exposure: **Open**

Plot Accessories:

General Comments:

Additional Information:

References:

CEMETERY INTEREST FORM

(PAGE 2 OF 2)

Marker ID: GAT148



Petty	

PUBLIC WORKS
ENVIRONMENTAL DIVISION
FORT DRUM, NEW YORK



--

--

--



CEMETERY INTEREST FORM

(PAGE 1 OF 2)

PUBLIC WORKS, ENVIRONMENTAL DIVISION
FORT DRUM, NEW YORK

FIRST NAME:	George
MIDDLE NAME:	W
LAST NAME:	Christman
MAIDEN NAME:	

BIRTH DATE:

DEATH DATE:

DAY:		DAY:	17
MONTH:		MONTH:	March
YEAR:		YEAR:	1907

AGE:

YEARS:	72	MONTHS:		DAYS:	
--------	----	---------	--	-------	--

GENDER:	M
---------	---

EPITAPH OR SCRIPT:	GEORGE W. / CHRISTMAN / CO. K. I. N.Y. L. ART. / DIED MAR. 17. 1907. / AE. 72 YRS.
--------------------	--

EPITAPH OR SCRIPT (CONT):	
---------------------------	--

MILITARY MARKER	P.B. STEELE G.A.R. POST 288
-----------------	-----------------------------

Marker Plot Type:	Single
-------------------	--------

Marker Description	Headstone
--------------------	-----------

Family Plot ID:	-
-----------------	---

Family Plot Name:	
-------------------	--

Associated Markers, IDs: (for this individual)	GAT140
---	--------

Associated Individuals, IDs: (other individuals)	
---	--



Map / Marker ID:	GAT149
-------------------------	---------------

Individual Plot ID:	GAT149
---------------------	---------------

GPS (wgs84-18N)	lat: N44° 5' 30.110" long: W75° 41' 47.410"
-----------------	---

Cemetery:	Gates, Plank Road
-----------	-------------------

Context:	Contiguous
----------	------------

Plot Placement:	In Rows
-----------------	---------

Grade Slope:	None
--------------	------

Exposure:	Open
-----------	------

Plot Accessories:	Flag
-------------------	------

General Comments:	May be related to G. W. footstone (GAT140), due to material type and location. New Military Marker placed on 17 May 2012.
-------------------	---

Additional Information:	Age 27 years. Enlisted, October 1, 1861, at Fort Plain; mustered in as private, Battery K; re-enlisted, December 26, 1863; made corporal and sergeant by December 28, 1861; mustered out with battery, June 20, 1865, at Elmira, N.Y
-------------------------	--

References:	Military Roster (http://dmna.ny.gov/historic/reghist/reghistindex.htm)
-------------	--

CEMETERY INTEREST FORM

Marker ID: GAT149

(PAGE 2 OF 2)



George	W
Christman	

PUBLIC WORKS
ENVIRONMENTAL DIVISION
FORT DRUM, NEW YORK





CEMETERY INTEREST FORM

(PAGE 1 OF 2)

PUBLIC WORKS, ENVIRONMENTAL DIVISION
FORT DRUM, NEW YORK

FIRST NAME:	Jeremiah
MIDDLE NAME:	
LAST NAME:	Matteson
MAIDEN NAME:	

BIRTH DATE:

DEATH DATE:

DAY:		DAY:	28
MONTH:		MONTH:	February
YEAR:		YEAR:	1876

AGE:

YEARS:	76	MONTHS:	11	DAYS:	7
--------	----	---------	----	-------	---

GENDER:	M
---------	---

EPITAPH OR SCRIPT:	JEREMIAH MATTESON / DIED / FEB. 28. 1876. / AE. 76 y's 11 m's & 7 d's.
--------------------	--

EPITAPH OR SCRIPT (CONT):	
---------------------------	--

MILITARY MARKER	-
-----------------	---

Marker Plot Type:	Single
-------------------	--------

Marker Description	Headstone
--------------------	-----------

Family Plot ID:	-
-----------------	---

Family Plot Name:	
-------------------	--

Associated Markers, IDs: (for this individual)	GAT151
---	--------

Associated Individuals, IDs: (other individuals)	GAT152
---	--------



Map / Marker ID:	GAT150
-------------------------	---------------

Individual Plot ID:	GAT150
---------------------	---------------

GPS (wgs84-18N)	lat: N44° 5' 30.071" long: W75° 41' 47.444
-----------------	--

Cemetery:	Gates, Plank Road
-----------	-------------------

Context:	Contiguous
----------	------------

Plot Placement:	In Rows
-----------------	---------

Grade Slope:	Positive
--------------	----------

Exposure:	Open
-----------	------

Plot Accessories:	-
-------------------	---

General Comments:	-
-------------------	---

Additional Information:	
-------------------------	--

References:	
-------------	--

CEMETERY INTEREST FORM

(PAGE 2 OF 2)

Marker ID: GAT150



Jeremiah

Matteson

PUBLIC WORKS
ENVIRONMENTAL DIVISION
FORT DRUM, NEW YORK





CEMETERY INTEREST FORM

(PAGE 1 OF 2)

PUBLIC WORKS, ENVIRONMENTAL DIVISION
FORT DRUM, NEW YORK

FIRST NAME:

MIDDLE NAME:

LAST NAME: **Matteson**

MAIDEN NAME:

BIRTH DATE: DAY: MONTH: YEAR:

DEATH DATE: DAY: MONTH: YEAR:

AGE: YEARS: MONTHS: DAYS:

GENDER:

EPITAPH OR SCRIPT:

EPITAPH OR SCRIPT (CONT):

MILITARY MARKER:

Marker Plot Type:

Marker Description:

Family Plot ID:

Family Plot Name:

Associated Markers, IDs:
(for this individual)

Associated Individuals, IDs:
(other individuals)



Map / Marker ID:

Individual Plot ID:

GPS (wgs84-18N) lat: long:

Cemetery:

Context:

Plot Placement:

Grade Slope:

Exposure:

Plot Accessories:

General Comments:

Additional Information:

References:

CEMETERY INTEREST FORM

Marker ID: GAT151

(PAGE 2 OF 2)



Matteson	

PUBLIC WORKS
ENVIRONMENTAL DIVISION
FORT DRUM, NEW YORK





CEMETERY INTEREST FORM

(PAGE 1 OF 2)

PUBLIC WORKS, ENVIRONMENTAL DIVISION
FORT DRUM, NEW YORK

FIRST NAME:	Fear
MIDDLE NAME:	
LAST NAME:	Matteson
MAIDEN NAME:	

<i>BIRTH DATE:</i>		<i>DEATH DATE:</i>	
DAY:		DAY:	10
MONTH:		MONTH:	October
YEAR:		YEAR:	1875

<i>AGE:</i>			
YEARS:	78	DAYS:	21
MONTHS:	1		

GENDER:	F
---------	----------

EPITAPH OR SCRIPT:	FEAR / WIFE OF / Jeremiah Matteson / DIED / OCT. 10 1875 / AE. 78 y's. 1m's. & 21 d's.
--------------------	---

EPITAPH OR SCRIPT (CONT):

MILITARY MARKER

-

Marker Plot Type:

Single

Marker Description

Headstone

Family Plot ID:

-

Family Plot Name:

Associated Markers, IDs:

GAT153

(for this individual)

Associated Individuals, IDs:

GAT150

(other individuals)



Map / Marker ID:	GAT152
-------------------------	---------------

Individual Plot ID:	GAT152
---------------------	---------------

GPS (wgs84-18N)	lat: N44° 5' 30.046" long: W75° 41' 47.471
-----------------	--

Cemetery:	Gates, Plank Road
-----------	-------------------

Context:	Contiguous
----------	------------

Plot Placement:	In Rows
-----------------	---------

Grade Slope:	Positive
--------------	----------

Exposure:	Open
-----------	------

Plot Accessories:	-
-------------------	---

General Comments:	-
-------------------	---

Additional Information:

References:

CEMETERY INTEREST FORM

(PAGE 2 OF 2)

Marker ID: GAT152



Fear	
Matteson	

PUBLIC WORKS
ENVIRONMENTAL DIVISION
FORT DRUM, NEW YORK





CEMETERY INTEREST FORM

(PAGE 1 OF 2)

PUBLIC WORKS, ENVIRONMENTAL DIVISION
FORT DRUM, NEW YORK

FIRST NAME:

MIDDLE NAME:

LAST NAME: **Matteson**

MAIDEN NAME:

BIRTH DATE:

DEATH DATE:

DAY:

DAY:

MONTH:

MONTH:

YEAR:

YEAR:

AGE:

YEARS: MONTHS: DAYS:

GENDER:

EPITAPH OR SCRIPT: **F. M.**

EPITAPH OR SCRIPT (CONT):

MILITARY MARKER: -

Marker Plot Type: **Single**

Marker Description: **Footstone**

Family Plot ID: -

Family Plot Name:

Associated Markers, IDs:
(for this individual) **GAT152**

Associated Individuals, IDs:
(other individuals)



Map / Marker ID: **GAT153**

Individual Plot ID: **GAT153**

GPS (wgs84-18N) lat: **N44° 5' 30.010"** long: **W75° 41' 47.393**

Cemetery: **Gates, Plank Road**

Context: **Contiguous**

Plot Placement: **In Rows**

Grade Slope: **Positive**

Exposure: **Open**

Plot Accessories: -

General Comments: -

Additional Information:

References:

CEMETERY INTEREST FORM


Marker ID: GAT153

(PAGE 2 OF 2)



Matteson

PUBLIC WORKS
ENVIRONMENTAL DIVISION
FORT DRUM, NEW YORK





CEMETERY INTEREST FORM

(PAGE 1 OF 2)

PUBLIC WORKS, ENVIRONMENTAL DIVISION
FORT DRUM, NEW YORK

FIRST NAME:	Eunice
MIDDLE NAME:	
LAST NAME:	Mosher
MAIDEN NAME:	

<i>BIRTH DATE:</i>		<i>DEATH DATE:</i>	
DAY:		DAY:	30
MONTH:		MONTH:	August
YEAR:		YEAR:	1877

<i>AGE:</i>			
YEARS:	62	MONTHS:	
		DAYS:	

GENDER:	
---------	--

EPITAPH OR SCRIPT:	EUNICE (top) / MOSHER / Died / Aug. 30. 1877 / Ages 62 yrs.
--------------------	---

EPITAPH OR SCRIPT (CONT):	
---------------------------	--

MILITARY MARKER	-
-----------------	---

Marker Plot Type:	Single
-------------------	--------

Marker Description	Headstone
--------------------	-----------

Family Plot ID:	-
-----------------	---

Family Plot Name:	
-------------------	--

Associated Markers, IDs:	-
(for this individual)	

Associated Individuals, IDs:	
(other individuals)	



Map / Marker ID:	GAT154
-------------------------	---------------

Individual Plot ID:	GAT154
---------------------	---------------

GPS (wgs84-18N)	lat: N44° 5' 29.986" long: W75° 41' 47.523
-----------------	--

Cemetery:	Gates, Plank Road
-----------	-------------------

Context:	Contiguous
----------	------------

Plot Placement:	In Rows
-----------------	---------

Grade Slope:	Cross Slope
--------------	-------------

Exposure:	Open
-----------	------

Plot Accessories:	-
-------------------	---

General Comments:	-
-------------------	---

Additional Information:	
-------------------------	--

References:	
-------------	--

CEMETERY INTEREST FORM

(PAGE 2 OF 2)

Marker ID: GAT154



Eunice

Mosher

PUBLIC WORKS
ENVIRONMENTAL DIVISION
FORT DRUM, NEW YORK





CEMETERY INTEREST FORM

(PAGE 1 OF 2)

PUBLIC WORKS, ENVIRONMENTAL DIVISION
FORT DRUM, NEW YORK

FIRST NAME:	Sarah
MIDDLE NAME:	
LAST NAME:	Odbert
MAIDEN NAME:	

<i>BIRTH DATE:</i>		<i>DEATH DATE:</i>	
DAY:		DAY:	18
MONTH:		MONTH:	December
YEAR:		YEAR:	1876

<i>AGE:</i>					
YEARS:	71	MONTHS:	2	DAYS:	

GENDER:	F
---------	---

EPITAPH OR SCRIPT:	SARAH / WIFE OF / ROBERT ODBERT / DIED / DEC. 18 1876 / AGED / 71 YRS. / 2 MO. / ... (illegible / see GAT157) ...
--------------------	---

EPITAPH OR SCRIPT (CONT):	
---------------------------	--

MILITARY MARKER	-
-----------------	---

Marker Plot Type:	Single
-------------------	--------

Marker Description	Headstone
--------------------	-----------

Family Plot ID:	GATFP08
-----------------	---------

Family Plot Name:	Odbert
-------------------	--------

Associated Markers, IDs:	GAT156, GAT159
(for this individual)	

Associated Individuals, IDs:	GAT157
(other individuals)	



Map / Marker ID:	GAT155
-------------------------	---------------

Individual Plot ID:	GAT155
---------------------	---------------

GPS (wgs84-18N)	lat: N44° 5' 30.257" long: W75° 41' 47.465
-----------------	--

Cemetery:	Gates, Plank Road
-----------	-------------------

Context:	Contiguous
----------	------------

Plot Placement:	In Rows
-----------------	---------

Grade Slope:	Positive
--------------	----------

Exposure:	Open
-----------	------

Plot Accessories:	Pink Granite
-------------------	--------------

General Comments:	-
-------------------	---

Additional Information:	
-------------------------	--

References:	
-------------	--

CEMETERY INTEREST FORM

(PAGE 2 OF 2)


Marker ID: GAT155



Sarah

Odbert

PUBLIC WORKS
ENVIRONMENTAL DIVISION
FORT DRUM, NEW YORK





CEMETERY INTEREST FORM

(PAGE 1 OF 2)

PUBLIC WORKS, ENVIRONMENTAL DIVISION
FORT DRUM, NEW YORK

FIRST NAME:

MIDDLE NAME:

LAST NAME: **Odbert**

MAIDEN NAME:

BIRTH DATE: DAY: MONTH: YEAR:

DEATH DATE: DAY: MONTH: YEAR:

AGE: YEARS: MONTHS: DAYS:

GENDER:

EPITAPH OR SCRIPT: **MOTHER**

EPITAPH OR SCRIPT (CONT):

MILITARY MARKER: -

Marker Plot Type: **Single**

Marker Description: **Footstone**

Family Plot ID: **GATFP08**

Family Plot Name: **Odbert**

Associated Markers, IDs: **GAT155, GAT159**
(for this individual)

Associated Individuals, IDs:
(other individuals)



Map / Marker ID: **GAT156**

Individual Plot ID: **GAT156**

GPS (wgs84-18N) lat: **N44° 5' 30.215"** long: **W75° 41' 47.387**

Cemetery: **Gates, Plank Road**

Context: **Contiguous**

Plot Placement: **In Rows**

Grade Slope: **Positive**

Exposure: **Open**

Plot Accessories: -

General Comments: -

Additional Information:

References:

CEMETERY INTEREST FORM

Marker ID: GAT156

(PAGE 2 OF 2)



Odbert	

PUBLIC WORKS
ENVIRONMENTAL DIVISION
FORT DRUM, NEW YORK





CEMETERY INTEREST FORM

(PAGE 1 OF 2)

PUBLIC WORKS, ENVIRONMENTAL DIVISION
FORT DRUM, NEW YORK

FIRST NAME:	Robert
MIDDLE NAME:	
LAST NAME:	Odbert
MAIDEN NAME:	

BIRTH DATE:

DEATH DATE:

DAY:		DAY:	21
MONTH:		MONTH:	November
YEAR:		YEAR:	1876

AGE:

YEARS:	71	MONTHS:	7	DAYS:	17
--------	----	---------	---	-------	----

GENDER:	M
---------	---

EPITAPH OR SCRIPT:	ROBERT ODBERT / DIED / NOV, 21 1876 / AGED / 71 Yrs, 7 Mo, 17 D's / Them which sleep (in?) Jesus (with?) God / Bring with ... (illegible) ... Thess 4-14
--------------------	--

EPITAPH OR SCRIPT (CONT):	
---------------------------	--

MILITARY MARKER	(flag)
-----------------	--------

Marker Plot Type:	Single
-------------------	--------

Marker Description	Headstone
--------------------	-----------

Family Plot ID:	GATFP08
-----------------	---------

Family Plot Name:	Odbert
-------------------	--------

Associated Markers, IDs:	GAT158, GAT159
(for this individual)	

Associated Individuals, IDs:	GAT155
(other individuals)	



Map / Marker ID:	GAT157
-------------------------	---------------

Individual Plot ID:	GAT157
---------------------	---------------

GPS (wgs84-18N)	lat: N44° 5' 30.236" long: W75° 41' 47.487
-----------------	--

Cemetery:	Gates, Plank Road
-----------	-------------------

Context:	Contiguous
----------	------------

Plot Placement:	In Rows
-----------------	---------

Grade Slope:	Positive
--------------	----------

Exposure:	Open
-----------	------

Plot Accessories:	Pink Granite , Flag
-------------------	---------------------

General Comments:	Indicated in 10th NY H.A. Civil War roster by name. However, Birth Years do not coincide.
-------------------	---

Additional Information:	
-------------------------	--

References:	
-------------	--

CEMETERY INTEREST FORM

(PAGE 2 OF 2)

Marker ID: GAT157



Robert

Odbert

PUBLIC WORKS
ENVIRONMENTAL DIVISION
FORT DRUM, NEW YORK





CEMETERY INTEREST FORM

(PAGE 1 OF 2)

PUBLIC WORKS, ENVIRONMENTAL DIVISION
FORT DRUM, NEW YORK

FIRST NAME:

MIDDLE NAME:

LAST NAME: **Odbert**

MAIDEN NAME:

BIRTH DATE:

DEATH DATE:

DAY:

DAY:

MONTH:

MONTH:

YEAR:

YEAR:

AGE:

YEARS: MONTHS: DAYS:

GENDER:

EPITAPH OR SCRIPT: **FATHER**

EPITAPH OR SCRIPT (CONT):

MILITARY MARKER: -

Marker Plot Type: **Single**

Marker Description: **Footstone**

Family Plot ID: **GATFP08**

Family Plot Name: **Odbert**

Associated Markers, IDs:
GAT157, GAT159

(for this individual)

Associated Individuals, IDs:

(other individuals)



Map / Marker ID: **GAT158**

Individual Plot ID: **GAT158**

GPS (wgs84-18N) lat: **N44° 5' 30.195"** long: **W75° 41' 47.411**

Cemetery: **Gates, Plank Road**

Context: **Contiguous**

Plot Placement: **In Rows**

Grade Slope: **Positive**

Exposure: **Open**

Plot Accessories: -

General Comments: -

Additional Information:

References:

CEMETERY INTEREST FORM


Marker ID: GAT158

(PAGE 2 OF 2)



Odbert	

PUBLIC WORKS
ENVIRONMENTAL DIVISION
FORT DRUM, NEW YORK





CEMETERY INTEREST FORM

(PAGE 1 OF 2)

PUBLIC WORKS, ENVIRONMENTAL DIVISION
FORT DRUM, NEW YORK

FIRST NAME:	<input type="text"/>
MIDDLE NAME:	<input type="text"/>
LAST NAME:	Odbert
MAIDEN NAME:	<input type="text"/>

<i>BIRTH DATE:</i>		<i>DEATH DATE:</i>	
DAY:	<input type="text"/>	DAY:	<input type="text"/>
MONTH:	<input type="text"/>	MONTH:	<input type="text"/>
YEAR:	<input type="text"/>	YEAR:	<input type="text"/>

<i>AGE:</i>					
YEARS:	<input type="text"/>	MONTHS:	<input type="text"/>	DAYS:	<input type="text"/>

GENDER:	<input type="text"/>
---------	----------------------

EPITAPH OR SCRIPT:	<input type="text"/>
--------------------	----------------------

EPITAPH OR SCRIPT (CONT):	<input type="text"/>
---------------------------	----------------------

MILITARY MARKER	-
-----------------	---

Marker Plot Type:	Family
-------------------	--------

Marker Description	Enclosure
--------------------	-----------

Family Plot ID:	GATFP08
-----------------	---------

Family Plot Name:	<input type="text"/>
-------------------	----------------------

Associated Markers, IDs: (for this individual)	GAT155, GAT156, GAT157, GAT158
---	--------------------------------

Associated Individuals, IDs: (other individuals)	<input type="text"/>
---	----------------------



Map / Marker ID:	GAT159
-------------------------	---------------

Individual Plot ID:	GAT159
---------------------	---------------

GPS (wgs84-18N)	lat: N44° 5' 30.227" long: W75° 41' 47.441
-----------------	--

Cemetery:	Gates, Plank Road
-----------	-------------------

Context:	Contiguous
----------	------------

Plot Placement:	In Rows
-----------------	---------

Grade Slope:	Positive
--------------	----------

Exposure:	Open
-----------	------

Plot Accessories:	-
-------------------	---

General Comments:	-
-------------------	---

Additional Information:	<input type="text"/>
-------------------------	----------------------

References:	<input type="text"/>
-------------	----------------------

CEMETERY INTEREST FORM

(PAGE 2 OF 2)

Marker ID: GAT159



PUBLIC WORKS
ENVIRONMENTAL DIVISION
FORT DRUM, NEW YORK

Odbert	





CEMETERY INTEREST FORM

(PAGE 1 OF 2)

PUBLIC WORKS, ENVIRONMENTAL DIVISION
FORT DRUM, NEW YORK

FIRST NAME:	Hiram
MIDDLE NAME:	
LAST NAME:	Backus
MAIDEN NAME:	

BIRTH DATE:

DEATH DATE:

DAY:		DAY:	11
MONTH:		MONTH:	October
YEAR:		YEAR:	1877

AGE:

YEARS:	68	MONTHS:	6	DAYS:	14
--------	----	---------	---	-------	----

GENDER:	M
---------	---

EPITAPH OR SCRIPT: AT REST (in design) / HIRAM BACKUS / Died / Oct. 11, 1877, / Aged 68 yrs. 6mo. 14 / DAYS

EPITAPH OR SCRIPT (CONT):

MILITARY MARKER	-
-----------------	---

Marker Plot Type:	Single
-------------------	--------

Marker Description	Headstone
--------------------	-----------

Family Plot ID:	GATFP09
-----------------	---------

Family Plot Name:	Backus
-------------------	--------

Associated Markers, IDs:	GAT161, GAT164
(for this individual)	

Associated Individuals, IDs:	GAT062
(other individuals)	



Map / Marker ID:	GAT160
------------------	---------------

Individual Plot ID:	GAT160
---------------------	---------------

GPS (wgs84-18N)	lat: N44° 5' 30.163" long: W75° 41' 47.575
-----------------	--

Cemetery:	Gates, Plank Road
-----------	-------------------

Context:	Contiguous
----------	------------

Plot Placement:	In Rows
-----------------	---------

Grade Slope:	None
--------------	------

Exposure:	Open
-----------	------

Plot Accessories:	-
-------------------	---

General Comments:	-
-------------------	---

Additional Information:	
-------------------------	--

References:	
-------------	--

CEMETERY INTEREST FORM

(PAGE 2 OF 2)

Marker ID: GAT160



Hiram	
Backus	

PUBLIC WORKS
ENVIRONMENTAL DIVISION
FORT DRUM, NEW YORK





CEMETERY INTEREST FORM

(PAGE 1 OF 2)

PUBLIC WORKS, ENVIRONMENTAL DIVISION
FORT DRUM, NEW YORK

FIRST NAME:

MIDDLE NAME:

LAST NAME: **Backus**

MAIDEN NAME:

BIRTH DATE:

DEATH DATE:

DAY:

DAY:

MONTH:

MONTH:

YEAR:

YEAR:

AGE:

YEARS: MONTHS: DAYS:

GENDER:

EPITAPH OR SCRIPT: **H. B.**

EPITAPH OR SCRIPT (CONT):

MILITARY MARKER: -

Marker Plot Type: **Single**

Marker Description: **Footstone**

Family Plot ID: **GATFP09**

Family Plot Name: **Backus**

Associated Markers, IDs:
GAT160, GAT164

(for this individual)

Associated Individuals, IDs:

(other individuals)



Map / Marker ID: **GAT161**

Individual Plot ID: **GAT161**

GPS (wgs84-18N) lat: **N44° 5' 30.118"** long: **W75° 41' 47.495"**

Cemetery: **Gates, Plank Road**

Context: **Contiguous**

Plot Placement: **In Rows**

Grade Slope: **None**

Exposure: **Open**

Plot Accessories: -

General Comments: -

Additional Information:

References:

CEMETERY INTEREST FORM

Marker ID: GAT161

(PAGE 2 OF 2)



Backus	

PUBLIC WORKS
ENVIRONMENTAL DIVISION
FORT DRUM, NEW YORK





CEMETERY INTEREST FORM

(PAGE 1 OF 2)

PUBLIC WORKS, ENVIRONMENTAL DIVISION
FORT DRUM, NEW YORK

FIRST NAME:	Myrandia
MIDDLE NAME:	
LAST NAME:	Backus
MAIDEN NAME:	

<i>BIRTH DATE:</i>		<i>DEATH DATE:</i>	
DAY:		DAY:	14
MONTH:		MONTH:	December
YEAR:		YEAR:	1867

<i>AGE:</i>					
YEARS:	55	MONTHS:	10	DAYS:	

GENDER:	F
---------	---

EPITAPH OR SCRIPT:	AT REST (in design) / MYRANDIA / WIFE OF / HIRAM BACKUS / DIED / Dec. 14, 1867, / Ages 55 yrs & 10 / MONTHS
--------------------	---

EPITAPH OR SCRIPT (CONT):	
MILITARY MARKER	-

Marker Plot Type:	Single
-------------------	--------

Marker Description	Headstone
--------------------	-----------

Family Plot ID:	GATFP09
-----------------	---------

Family Plot Name:	Backus
-------------------	--------

Associated Markers, IDs:	GAT163, GAT164
(for this individual)	

Associated Individuals, IDs:	GAT160
(other individuals)	



Map / Marker ID:	GAT162
-------------------------	---------------

Individual Plot ID:	GAT162
---------------------	--------

GPS (wgs84-18N)	lat: N44° 5' 30.185" long: W75° 41' 47.552
-----------------	--

Cemetery:	Gates, Plank Road
-----------	-------------------

Context:	Contiguous
----------	------------

Plot Placement:	In Rows
-----------------	---------

Grade Slope:	None
--------------	------

Exposure:	Open
-----------	------

Plot Accessories:	-
-------------------	---

General Comments:	-
-------------------	---

Additional Information:	
-------------------------	--

References:	
-------------	--

CEMETERY INTEREST FORM

(PAGE 2 OF 2)

Marker ID: GAT162



Myrandia

Backus

PUBLIC WORKS
ENVIRONMENTAL DIVISION
FORT DRUM, NEW YORK





CEMETERY INTEREST FORM

(PAGE 1 OF 2)

PUBLIC WORKS, ENVIRONMENTAL DIVISION
FORT DRUM, NEW YORK

FIRST NAME:

MIDDLE NAME:

LAST NAME: **Backus**

MAIDEN NAME:

BIRTH DATE: DAY: MONTH: YEAR:

DEATH DATE: DAY: MONTH: YEAR:

AGE: YEARS: MONTHS: DAYS:

GENDER:

EPITAPH OR SCRIPT: **M. B.**

EPITAPH OR SCRIPT (CONT):

MILITARY MARKER: -

Marker Plot Type: **Single**

Marker Description: **Footstone**

Family Plot ID: **GATFP09**

Family Plot Name:

Associated Markers, IDs: **GAT162, GAT164**
(for this individual)

Associated Individuals, IDs:
(other individuals)



Map / Marker ID: **GAT163**

Individual Plot ID: **GAT163**

GPS (wgs84-18N) lat: **N44° 5' 30.143"** long: **W75° 41' 47.470**

Cemetery: **Gates, Plank Road**

Context: **Contiguous**

Plot Placement: **In Rows**

Grade Slope: **None**

Exposure: **Open**

Plot Accessories: -

General Comments: -

Additional Information:

References:

CEMETERY INTEREST FORM

(PAGE 2 OF 2)

Marker ID: GAT163



Backus	

PUBLIC WORKS
ENVIRONMENTAL DIVISION
FORT DRUM, NEW YORK





CEMETERY INTEREST FORM

(PAGE 1 OF 2)

PUBLIC WORKS, ENVIRONMENTAL DIVISION
FORT DRUM, NEW YORK

FIRST NAME:

MIDDLE NAME:

LAST NAME: **Backus**

MAIDEN NAME:

BIRTH DATE:

DEATH DATE:

DAY:

DAY:

MONTH:

MONTH:

YEAR:

YEAR:

AGE:

YEARS:

MONTHS:

DAYS:

GENDER:

EPITAPH OR SCRIPT:

EPITAPH OR SCRIPT (CONT):

MILITARY MARKER: -

Marker Plot Type: Family

Marker Description: Enclosure

Family Plot ID: GATFP09

Family Plot Name:

Associated Markers, IDs:
(for this individual) GAT160, GAT161, GAT162, GAT163

Associated Individuals, IDs:
(other individuals)



Map / Marker ID: **GAT164**

Individual Plot ID: **GAT164**

GPS (wgs84-18N) lat: N44° 5' 30.154" long: W75° 41' 47.523

Cemetery: Gates, Plank Road

Context: Contiguous

Plot Placement: In Rows

Grade Slope: None

Exposure: Open

Plot Accessories: -

General Comments: -

Additional Information:

References:





CEMETERY INTEREST FORM

Marker ID: GAT164

(PAGE 2 OF 2)



Backus	





CEMETERY INTEREST FORM

(PAGE 1 OF 2)

PUBLIC WORKS, ENVIRONMENTAL DIVISION
FORT DRUM, NEW YORK

FIRST NAME:	Ann
MIDDLE NAME:	S
LAST NAME:	Potter
MAIDEN NAME:	

BIRTH DATE:

DEATH DATE:

DAY:		DAY:	6
MONTH:		MONTH:	January
YEAR:		YEAR:	1885

AGE:

YEARS:	53	MONTHS:	9	DAYS:	
--------	----	---------	---	-------	--

GENDER:	F
---------	----------

EPITAPH OR SCRIPT: ANN S. / wife of / HENRY H. POTTER / DIED / JAN. 6. 1885. / AE 53 YS. 9 MS. / For I know that my redeemer / livith.

EPITAPH OR SCRIPT (CONT):

MILITARY MARKER	-
-----------------	---

Marker Plot Type:	Single
-------------------	--------

Marker Description	Headstone
--------------------	-----------

Family Plot ID:	-
-----------------	---

Family Plot Name:	
-------------------	--

Associated Markers, IDs: (for this individual)	-
---	---

Associated Individuals, IDs: (other individuals)	
---	--



Map / Marker ID:	GAT165
-------------------------	---------------

Individual Plot ID:	GAT165
---------------------	---------------

GPS (wgs84-18N)	lat: N44° 5' 30.114" long: W75° 41' 47.604
-----------------	--

Cemetery:	Gates, Plank Road
-----------	-------------------

Context:	Contiguous
----------	------------

Plot Placement:	In Rows
-----------------	---------

Grade Slope:	Positive
--------------	----------

Exposure:	Open
-----------	------

Plot Accessories:	-
-------------------	---

General Comments:	-
-------------------	---

Additional Information:	
-------------------------	--

References:	
-------------	--

CEMETERY INTEREST FORM

(PAGE 2 OF 2)

Marker ID: GAT165



Ann	S
Potter	

PUBLIC WORKS
ENVIRONMENTAL DIVISION
FORT DRUM, NEW YORK





CEMETERY INTEREST FORM

(PAGE 1 OF 2)

PUBLIC WORKS, ENVIRONMENTAL DIVISION
FORT DRUM, NEW YORK

FIRST NAME:	Carlos
MIDDLE NAME:	
LAST NAME:	Matteson
MAIDEN NAME:	

BIRTH DATE:

DEATH DATE:

DAY:		DAY:	
MONTH:		MONTH:	
YEAR:	1826	YEAR:	1899

AGE:

YEARS:	73	MONTHS:		DAYS:	
--------	----	---------	--	-------	--

GENDER:	M
---------	---

EPITAPH OR SCRIPT:	CARLOS / MATTESON / 1826 - 1899 / LORINDA / HIS WIFE / 1826 - 1896 / WILLIAM / 1867 (blank) / MATTESON
--------------------	--

EPITAPH OR SCRIPT (CONT):

EPITAPH OR SCRIPT (CONT):	
---------------------------	--

MILITARY MARKER	-
-----------------	---

Marker Plot Type:	Family
-------------------	--------

Marker Description	Pedestal with Obelisk
--------------------	-----------------------

Family Plot ID:	GATFP13
-----------------	---------

Family Plot Name:	Matteson
-------------------	----------

Associated Markers, IDs:	-
--------------------------	---

(for this individual)

Associated Individuals, IDs:	GAT166b, GAT166c
------------------------------	------------------

(other individuals)



Map / Marker ID:	GAT166
-------------------------	---------------

Individual Plot ID:	GAT166a
---------------------	----------------

GPS (wgs84-18N)	lat: N44° 5' 30.069" long: W75° 41' 47.667"
-----------------	---

Cemetery:	Gates, Plank Road
-----------	-------------------

Context:	Contiguous
----------	------------

Plot Placement:	In Rows
-----------------	---------

Grade Slope:	Positive
--------------	----------

Exposure:	Open
-----------	------

Plot Accessories:	-
-------------------	---

General Comments:	Possibly related to GAT167 given location and material type.
-------------------	--

Additional Information:	
-------------------------	--

References:	
-------------	--

CEMETERY INTEREST FORM


(PAGE 2 OF 2)

Marker ID: GAT166



Carlos	
Matteson	

PUBLIC WORKS
ENVIRONMENTAL DIVISION
FORT DRUM, NEW YORK





CEMETERY INTEREST FORM

(PAGE 1 OF 2)

PUBLIC WORKS, ENVIRONMENTAL DIVISION
FORT DRUM, NEW YORK

FIRST NAME:	Lorinda
MIDDLE NAME:	
LAST NAME:	Matteson
MAIDEN NAME:	

BIRTH DATE:

DEATH DATE:

DAY:		DAY:	
MONTH:		MONTH:	
YEAR:	1826	YEAR:	1896

AGE:

YEARS:	70	MONTHS:		DAYS:	
--------	----	---------	--	-------	--

GENDER:	F
---------	---

EPITAPH OR SCRIPT:	CARLOS / MATTESON / 1826 - 1899 / LORINDA / HIS WIFE / 1826 - 1896 / WILLIAM / 1867 (blank) / MATTESON
--------------------	--

EPITAPH OR SCRIPT (CONT):

MILITARY MARKER	-
-----------------	---

Marker Plot Type:	Family
-------------------	--------

Marker Description	Pedestal with Obelisk
--------------------	-----------------------

Family Plot ID:	GATFP13
-----------------	---------

Family Plot Name:	Matteson
-------------------	----------

Associated Markers, IDs:	-
--------------------------	---

(for this individual)

Associated Individuals, IDs:	GAT166a, GAT166c
------------------------------	------------------

(other individuals)



Map / Marker ID:	GAT166
------------------	---------------

Individual Plot ID:	GAT166b
---------------------	----------------

GPS (wgs84-18N)	lat: N44° 5' 30.069" long: W75° 41' 47.667"
-----------------	---

Cemetery:	Gates, Plank Road
-----------	-------------------

Context:	Contiguous
----------	------------

Plot Placement:	In Rows
-----------------	---------

Grade Slope:	Positive
--------------	----------

Exposure:	Open
-----------	------

Plot Accessories:	-
-------------------	---

General Comments:	Possibly related to GAT167 given location and material type.
-------------------	--

Additional Information:	
-------------------------	--

References:	
-------------	--

CEMETERY INTEREST FORM

(PAGE 2 OF 2)


Marker ID: GAT166



Lorinda

Matteson

PUBLIC WORKS
ENVIRONMENTAL DIVISION
FORT DRUM, NEW YORK





CEMETERY INTEREST FORM

(PAGE 1 OF 2)

PUBLIC WORKS, ENVIRONMENTAL DIVISION
FORT DRUM, NEW YORK

FIRST NAME:	William
MIDDLE NAME:	
LAST NAME:	Matteson
MAIDEN NAME:	

<i>BIRTH DATE:</i>		<i>DEATH DATE:</i>	
DAY:	<input type="text"/>	DAY:	<input type="text"/>
MONTH:	<input type="text"/>	MONTH:	<input type="text"/>
YEAR:	1867	YEAR:	<input type="text"/>

<i>AGE:</i>					
YEARS:	<input type="text"/>	MONTHS:	<input type="text"/>	DAYS:	<input type="text"/>

GENDER:	M
---------	---

EPITAPH OR SCRIPT:	CARLOS / MATTESON / 1826 - 1899 / LORINDA / HIS WIFE / 1826 - 1896 / WILLIAM / 1867 (blank) / MATTESON
--------------------	---

EPITAPH OR SCRIPT (CONT):	
---------------------------	--

MILITARY MARKER	-
-----------------	---

Marker Plot Type:	Family
-------------------	--------

Marker Description	Pedestal with Obelisk
--------------------	-----------------------

Family Plot ID:	GATFP13
-----------------	---------


Family Plot Name:	Matteson
-------------------	----------

Associated Markers, IDs:	-
--------------------------	---

(for this individual)

Associated Individuals, IDs:	GAT166a, GAT166b
------------------------------	------------------

(other individuals)



Map / Marker ID:	GAT166
-------------------------	---------------

Individual Plot ID:	GAT166c
---------------------	----------------

GPS (wgs84-18N)	lat: N44° 5' 30.069" long: W75° 41' 47.667"
-----------------	---

Cemetery:	Gates, Plank Road
-----------	-------------------

Context:	Contiguous
----------	------------

Plot Placement:	In Rows
-----------------	---------

Grade Slope:	Positive
--------------	----------

Exposure:	Open
-----------	------

Plot Accessories:	-
-------------------	---

General Comments:	Possibly related to GAT167 given location and material type.
-------------------	--

Additional Information:	
-------------------------	--

References:	
-------------	--

CEMETERY INTEREST FORM

(PAGE 2 OF 2)


Marker ID: GAT166



William

Matteson

PUBLIC WORKS
ENVIRONMENTAL DIVISION
FORT DRUM, NEW YORK





CEMETERY INTEREST FORM

(PAGE 1 OF 2)

PUBLIC WORKS, ENVIRONMENTAL DIVISION
FORT DRUM, NEW YORK

FIRST NAME:	(Unknown)
MIDDLE NAME:	
LAST NAME:	(Unknown)
MAIDEN NAME:	

<i>BIRTH DATE:</i>		<i>DEATH DATE:</i>	
DAY:		DAY:	
MONTH:		MONTH:	
YEAR:		YEAR:	

<i>AGE:</i>		
YEARS:	MONTHS:	DAYS:

GENDER:	
---------	--

EPITAPH OR SCRIPT:	(none)
--------------------	--------

EPITAPH OR SCRIPT (CONT):	
---------------------------	--

MILITARY MARKER	-
-----------------	---

Marker Plot Type:	Family
-------------------	--------

Marker Description	(Unknown)
--------------------	-----------

Family Plot ID:	-
-----------------	---

Family Plot Name:	
-------------------	--

Associated Markers, IDs:	-
(for this individual)	

Associated Individuals, IDs:	
(other individuals)	



Map / Marker ID:	GAT167
------------------	--------

Individual Plot ID:	GAT167
---------------------	--------

GPS (wgs84-18N)	lat: N44° 5' 30.039" long: W75° 41' 47.708
-----------------	--

Cemetery:	Gates, Plank Road
-----------	-------------------

Context:	Contiguous
----------	------------

Plot Placement:	In Rows
-----------------	---------

Grade Slope:	Positive
--------------	----------

Exposure:	Open
-----------	------

Plot Accessories:	-
-------------------	---

General Comments:	Possibly related to GAT166 given location and material type.
-------------------	--

Additional Information:	
-------------------------	--

References:	
-------------	--

CEMETERY INTEREST FORM

Marker ID: GAT167

(PAGE 2 OF 2)



(Unknown)

(Unknown)

PUBLIC WORKS
ENVIRONMENTAL DIVISION
FORT DRUM, NEW YORK





CEMETERY INTEREST FORM

(PAGE 1 OF 2)

PUBLIC WORKS, ENVIRONMENTAL DIVISION
FORT DRUM, NEW YORK

FIRST NAME:	Almon
MIDDLE NAME:	
LAST NAME:	Hill
MAIDEN NAME:	

BIRTH DATE:

DEATH DATE:

DAY:		DAY:	8
MONTH:		MONTH:	October
YEAR:		YEAR:	1862

AGE:

YEARS:	46	MONTHS:		DAYS:	
--------	----	---------	--	-------	--

GENDER:	M
---------	---

EPITAPH OR SCRIPT:	(NW face) IN MEMORY OF / ALMON HILL / DIED / OCT. 8. 1862. / AE. 46 YRS / (SE face) DANIEL HILL / DIED / NOV. 2. 1860 / AE. 80 YRS. / SARAH HIS WIFE / DIED / APR. 18, 1863. / AE. 82 YRS. / HILL.
--------------------	--

EPITAPH OR SCRIPT (CONT):	
---------------------------	--

MILITARY MARKER	-
-----------------	---

Marker Plot Type:	Family
-------------------	--------

Marker Description	Pedestal with Obelisk
--------------------	-----------------------

Family Plot ID:	GATFP14
-----------------	---------

Family Plot Name:	
-------------------	--

Associated Markers, IDs: (for this individual)	GAT169, GAT170
---	----------------

Associated Individuals, IDs: (other individuals)	GAT168b, GAT168c
---	------------------



Map / Marker ID:	GAT168
-------------------------	---------------

Individual Plot ID:	GAT168a
---------------------	----------------

GPS (wgs84-18N)	lat: N44° 5' 30.315" long: W75° 41' 47.654
-----------------	--

Cemetery:	Gates, Plank Road
-----------	-------------------

Context:	Contiguous
----------	------------

Plot Placement:	In Rows
-----------------	---------

Grade Slope:	Positive
--------------	----------

Exposure:	Open
-----------	------

Plot Accessories:	-
-------------------	---

General Comments:	-
-------------------	---

Additional Information:	
-------------------------	--

References:	
-------------	--

CEMETERY INTEREST FORM

Marker ID: GAT168

(PAGE 2 OF 2)



Almon

Hill

PUBLIC WORKS
ENVIRONMENTAL DIVISION
FORT DRUM, NEW YORK





CEMETERY INTEREST FORM

(PAGE 1 OF 2)

PUBLIC WORKS, ENVIRONMENTAL DIVISION
FORT DRUM, NEW YORK

FIRST NAME:	Daniel
MIDDLE NAME:	
LAST NAME:	Hill
MAIDEN NAME:	

BIRTH DATE:

DEATH DATE:

DAY:		DAY:	2
MONTH:		MONTH:	November
YEAR:		YEAR:	1860

AGE:

YEARS:	80	MONTHS:		DAYS:	
--------	----	---------	--	-------	--

GENDER:	M
---------	---

EPITAPH OR SCRIPT:	(NW face) IN MEMORY OF / ALMON HILL / DIED / OCT. 8. 1862. / AE. 46 YRS / (SE face) DANIEL HILL / DIED / NOV. 2. 1860 / AE. 80 YRS. / SARAH HIS WIFE / DIED / APR. 18, 1863. / AE. 82 YRS. / HILL.
--------------------	--

EPITAPH OR SCRIPT (CONT):	
---------------------------	--

MILITARY MARKER	-
-----------------	---

Marker Plot Type:	Family
-------------------	--------

Marker Description	Pedestal with Obelisk
--------------------	-----------------------

Family Plot ID:	GATFP14
-----------------	---------

Family Plot Name:	
-------------------	--

Associated Markers, IDs: (for this individual)	GAT169, GAT170
---	----------------

Associated Individuals, IDs: (other individuals)	GAT168a, GAT168c
---	------------------



Map / Marker ID:	GAT168
-------------------------	---------------

Individual Plot ID:	GAT168b
---------------------	----------------

GPS (wgs84-18N)	lat: N44° 5' 30.315" long: W75° 41' 47.654
-----------------	--

Cemetery:	Gates, Plank Road
-----------	-------------------

Context:	Contiguous
----------	------------

Plot Placement:	In Rows
-----------------	---------

Grade Slope:	Positive
--------------	----------

Exposure:	Open
-----------	------

Plot Accessories:	-
-------------------	---

General Comments:	-
-------------------	---

Additional Information:	
-------------------------	--

References:	
-------------	--

CEMETERY INTEREST FORM

Marker ID: GAT168

(PAGE 2 OF 2)



Daniel	
Hill	

PUBLIC WORKS
ENVIRONMENTAL DIVISION
FORT DRUM, NEW YORK





CEMETERY INTEREST FORM

(PAGE 1 OF 2)

PUBLIC WORKS, ENVIRONMENTAL DIVISION
FORT DRUM, NEW YORK

FIRST NAME:	Sarah
MIDDLE NAME:	
LAST NAME:	Hill
MAIDEN NAME:	

BIRTH DATE:

DEATH DATE:

DAY:		DAY:	18
MONTH:		MONTH:	April
YEAR:		YEAR:	1863

AGE:

YEARS:	82	MONTHS:		DAYS:	
--------	----	---------	--	-------	--

GENDER:	F
---------	---

EPITAPH OR SCRIPT:	(NW face) IN MEMORY OF / ALMON HILL / DIED / OCT. 8. 1862. / AE. 46 YRS / (SE face) DANIEL HILL / DIED / NOV. 2. 1860 / AE. 80 YRS. / SARAH HIS WIFE / DIED / APR. 18, 1863. / AE. 82 YRS. / HILL.
--------------------	--

EPITAPH OR SCRIPT (CONT):	
---------------------------	--

MILITARY MARKER	-
-----------------	---

Marker Plot Type:	Family
-------------------	--------

Marker Description	Pedestal with Obelisk
--------------------	-----------------------

Family Plot ID:	GATFP14
-----------------	---------

Family Plot Name:	
-------------------	--

Associated Markers, IDs: (for this individual)	GAT169, GAT170
---	----------------

Associated Individuals, IDs: (other individuals)	GAT168a, GAT168b
---	------------------



Map / Marker ID:	GAT168
------------------	---------------

Individual Plot ID:	GAT168c
---------------------	----------------

GPS (wgs84-18N)	lat: N44° 5' 30.315" long: W75° 41' 47.654
-----------------	--

Cemetery:	Gates, Plank Road
-----------	-------------------

Context:	Contiguous
----------	------------

Plot Placement:	In Rows
-----------------	---------

Grade Slope:	Positive
--------------	----------

Exposure:	Open
-----------	------

Plot Accessories:	-
-------------------	---

General Comments:	-
-------------------	---

Additional Information:	
-------------------------	--

References:	
-------------	--

CEMETERY INTEREST FORM

Marker ID: GAT168

(PAGE 2 OF 2)



Sarah	
Hill	

PUBLIC WORKS
ENVIRONMENTAL DIVISION
FORT DRUM, NEW YORK





CEMETERY INTEREST FORM

(PAGE 1 OF 2)

PUBLIC WORKS, ENVIRONMENTAL DIVISION
FORT DRUM, NEW YORK

FIRST NAME:

MIDDLE NAME:

LAST NAME: **Hill**

MAIDEN NAME:

BIRTH DATE:

DEATH DATE:

DAY:	<input type="text"/>	DAY:	<input type="text"/>
MONTH:	<input type="text"/>	MONTH:	<input type="text"/>
YEAR:	<input type="text"/>	YEAR:	<input type="text"/>

AGE:

YEARS: MONTHS: DAYS:

GENDER:

EPITAPH OR SCRIPT: **MOTHER**

EPITAPH OR SCRIPT (CONT):

MILITARY MARKER: -

Marker Plot Type: **Single**

Marker Description: **Footstone**

Family Plot ID: **GATFP14**

Family Plot Name:

Associated Markers, IDs:
(for this individual) **GAT168**

Associated Individuals, IDs:
(other individuals)



Map / Marker ID: **GAT169**

Individual Plot ID: **GAT169**

GPS (wgs84-18N) lat: **N44° 5' 30.268"** long: **W75° 41' 47.567**

Cemetery: **Gates, Plank Road**

Context: **Contiguous**

Plot Placement: **In Rows**

Grade Slope: **Positive**

Exposure: **Open**

Plot Accessories: -

General Comments: -

Additional Information:

References:

CEMETERY INTEREST FORM





Marker ID: GAT169

(PAGE 2 OF 2)



Hill	

PUBLIC WORKS
ENVIRONMENTAL DIVISION
FORT DRUM, NEW YORK





CEMETERY INTEREST FORM

(PAGE 1 OF 2)

PUBLIC WORKS, ENVIRONMENTAL DIVISION
FORT DRUM, NEW YORK

FIRST NAME:

MIDDLE NAME:

LAST NAME: **Hill**

MAIDEN NAME:

BIRTH DATE:

DEATH DATE:

DAY:

DAY:

MONTH:

MONTH:

YEAR:

YEAR:

AGE:

YEARS: MONTHS: DAYS:

GENDER:

EPITAPH OR SCRIPT: **FATHER**

EPITAPH OR SCRIPT (CONT):

MILITARY MARKER: -

Marker Plot Type: **Single**

Marker Description: **Footstone**

Family Plot ID: **GATFP14**

Family Plot Name:

Associated Markers, IDs:
(for this individual) **GAT168**

Associated Individuals, IDs:
(other individuals)



Map / Marker ID: **GAT170**

Individual Plot ID: **GAT170**

GPS (wgs84-18N) lat: **N44° 5' 30.290"** long: **W75° 41' 47.547"**

Cemetery: **Gates, Plank Road**

Context: **Contiguous**

Plot Placement: **In Rows**

Grade Slope: **Positive**

Exposure: **Open**

Plot Accessories: -

General Comments: -

Additional Information:

References:

CEMETERY INTEREST FORM

(PAGE 2 OF 2)

Marker ID: GAT170



Hill	

PUBLIC WORKS
ENVIRONMENTAL DIVISION
FORT DRUM, NEW YORK





CEMETERY INTEREST FORM

(PAGE 1 OF 2)

PUBLIC WORKS, ENVIRONMENTAL DIVISION
FORT DRUM, NEW YORK

FIRST NAME:	Caleb
MIDDLE NAME:	
LAST NAME:	Essington
MAIDEN NAME:	

BIRTH DATE:

DEATH DATE:

DAY:		DAY:	13
MONTH:		MONTH:	November
YEAR:		YEAR:	1879

AGE:

YEARS:	80	MONTHS:	7	DAYS:	11
--------	----	---------	---	-------	----

GENDER:	M
---------	---

EPITAPH OR SCRIPT:	CALEB ESSINGTON / Died / NOV. 13, 1879 / Ages / 80 yrs. 7 mo. 11 / DAYS.
--------------------	--

EPITAPH OR SCRIPT (CONT):

MILITARY MARKER

-

Marker Plot Type:

Single

Marker Description

Headstone

Family Plot ID:

GATFP10

Family Plot Name:

Essington / Langdon

Associated Markers, IDs:

GAT172, GAT175, GAT178

(for this individual)

Associated Individuals, IDs:

(other individuals)



Map / Marker ID: **GAT171**

Individual Plot ID: **GAT171**

GPS (wgs84-18N) lat: N44° 5' 30.249" long: W75° 41' 47.708

Cemetery: Gates, Plank Road

Context: Contiguous

Plot Placement: In Rows

Grade Slope: Positive

Exposure: Open

Plot Accessories: -

General Comments: -

Additional Information:

References:

CEMETERY INTEREST FORM

Marker ID: GAT171

(PAGE 2 OF 2)



Caleb

Essington

PUBLIC WORKS
ENVIRONMENTAL DIVISION
FORT DRUM, NEW YORK





CEMETERY INTEREST FORM

(PAGE 1 OF 2)

PUBLIC WORKS, ENVIRONMENTAL DIVISION
FORT DRUM, NEW YORK

FIRST NAME:

MIDDLE NAME:

LAST NAME: **Essington**

MAIDEN NAME:

BIRTH DATE:

DEATH DATE:

DAY:

DAY:

MONTH:

MONTH:

YEAR:

YEAR:

AGE:

YEARS: MONTHS: DAYS:

GENDER:

EPITAPH OR SCRIPT: **C. E.**

EPITAPH OR SCRIPT (CONT):

MILITARY MARKER: -

Marker Plot Type: **Single**

Marker Description: **Footstone**

Family Plot ID: **GATFP10**

Family Plot Name:

Associated Markers, IDs:
(for this individual) **GAT171, GAT175, GAT178**

Associated Individuals, IDs:
(other individuals)



Map / Marker ID: **GAT172**

Individual Plot ID: **GAT172**

GPS (wgs84-18N) lat: **N44° 5' 30.206"** long: **W75° 41' 47.626**

Cemetery: **Gates, Plank Road**

Context: **Contiguous**

Plot Placement: **In Rows**

Grade Slope: **Positive**

Exposure: **Open**

Plot Accessories: -

General Comments: -

Additional Information:

References:

CEMETERY INTEREST FORM





Marker ID: GAT172

(PAGE 2 OF 2)



Essington	

PUBLIC WORKS
ENVIRONMENTAL DIVISION
FORT DRUM, NEW YORK





CEMETERY INTEREST FORM

(PAGE 1 OF 2)

PUBLIC WORKS, ENVIRONMENTAL DIVISION
FORT DRUM, NEW YORK

FIRST NAME:	Joseph
MIDDLE NAME:	
LAST NAME:	Essington
MAIDEN NAME:	

<i>BIRTH DATE:</i>		<i>DEATH DATE:</i>	
DAY:		DAY:	
MONTH:		MONTH:	
YEAR:	1816	YEAR:	1897

<i>AGE:</i>			
YEARS:	81	MONTHS:	
		DAYS:	

GENDER:	M
---------	---

EPITAPH OR SCRIPT:	FATHER (top) / JOSEPH / 1816 - 1897
--------------------	-------------------------------------

EPITAPH OR SCRIPT (CONT):	
---------------------------	--

MILITARY MARKER	-
-----------------	---

Marker Plot Type:	Single
-------------------	--------

Marker Description	(Unknown)
--------------------	-----------

Family Plot ID:	GATFP10
-----------------	---------

Family Plot Name:	Essington / Langdon
-------------------	---------------------

Associated Markers, IDs:	GAT175, GAT178
--------------------------	----------------

(for this individual)

Associated Individuals, IDs:	GAT174
------------------------------	--------

(other individuals)



Map / Marker ID:	GAT173
------------------	---------------

Individual Plot ID:	GAT173
---------------------	---------------

GPS (wgs84-18N)	lat: N44° 5' 30.184" long: W75° 41' 47.650
-----------------	--

Cemetery:	Gates, Plank Road
-----------	-------------------

Context:	Contiguous
----------	------------

Plot Placement:	In Rows
-----------------	---------

Grade Slope:	Positive
--------------	----------

Exposure:	Open
-----------	------

Plot Accessories:	-
-------------------	---

General Comments:	Located on the SE (Essington) side of the family plot.
-------------------	--

Additional Information:	
-------------------------	--

References:	
-------------	--

CEMETERY INTEREST FORM

(PAGE 2 OF 2)

Marker ID: GAT173



Joseph

Essington

PUBLIC WORKS
ENVIRONMENTAL DIVISION
FORT DRUM, NEW YORK





CEMETERY INTEREST FORM

(PAGE 1 OF 2)

PUBLIC WORKS, ENVIRONMENTAL DIVISION
FORT DRUM, NEW YORK

FIRST NAME:	Mary
MIDDLE NAME:	
LAST NAME:	Essington
MAIDEN NAME:	

<i>BIRTH DATE:</i>		<i>DEATH DATE:</i>	
DAY:		DAY:	
MONTH:		MONTH:	
YEAR:	1824	YEAR:	1900

<i>AGE:</i>			
YEARS:	76	MONTHS:	
		DAYS:	

GENDER:	F
---------	---

EPITAPH OR SCRIPT:	MOTHER (top) / MARY / HIS WIFE / 1824 - 1900
--------------------	--

EPITAPH OR SCRIPT (CONT):	
---------------------------	--

MILITARY MARKER	-
-----------------	---

Marker Plot Type:	Single
-------------------	--------

Marker Description	(Unknown)
--------------------	-----------

Family Plot ID:	GATFP10
-----------------	---------

Family Plot Name:	Essington / Langdon
-------------------	---------------------

Associated Markers, IDs:	GAT175, GAT178
--------------------------	----------------

(for this individual)

Associated Individuals, IDs:	GAT173
------------------------------	--------

(other individuals)



Map / Marker ID:	GAT174
------------------	---------------

Individual Plot ID:	GAT174
---------------------	---------------

GPS (wgs84-18N)	lat: N44° 5' 30.135" long: W75° 41' 47.718
-----------------	--

Cemetery:	Gates, Plank Road
-----------	-------------------

Context:	Contiguous
----------	------------

Plot Placement:	In Rows
-----------------	---------

Grade Slope:	Positive
--------------	----------

Exposure:	Open
-----------	------

Plot Accessories:	-
-------------------	---

General Comments:	Located on the SE (Essington) side of the family plot.
-------------------	--

Additional Information:	
-------------------------	--

References:	
-------------	--

CEMETERY INTEREST FORM

(PAGE 2 OF 2)

Marker ID: GAT174



Mary	
Essington	

PUBLIC WORKS
ENVIRONMENTAL DIVISION
FORT DRUM, NEW YORK





CEMETERY INTEREST FORM

(PAGE 1 OF 2)

PUBLIC WORKS, ENVIRONMENTAL DIVISION
FORT DRUM, NEW YORK

FIRST NAME:	<input type="text"/>
MIDDLE NAME:	<input type="text"/>
LAST NAME:	Essington / Langdon
MAIDEN NAME:	<input type="text"/>

BIRTH DATE:

DEATH DATE:

DAY:	<input type="text"/>	DAY:	<input type="text"/>
MONTH:	<input type="text"/>	MONTH:	<input type="text"/>
YEAR:	<input type="text"/>	YEAR:	<input type="text"/>

AGE:

YEARS:	<input type="text"/>	MONTHS:	<input type="text"/>	DAYS:	<input type="text"/>
--------	----------------------	---------	----------------------	-------	----------------------

GENDER:	<input type="text"/>
---------	----------------------

EPITAPH OR SCRIPT: (SE face) ESSINGTON / (NW face) LANGDON

EPITAPH OR SCRIPT (CONT):

MILITARY MARKER: -

Marker Plot Type: Family

Marker Description: Headstone

Family Plot ID: GATFP10

Family Plot Name: Essington / Langdon

Associated Markers, IDs: GAT171, GAT172, GAT173, GAT174, GAT176, GAT177, GAT178

(for this individual)

Associated Individuals, IDs:

(other individuals)



Map / Marker ID: GAT175

Individual Plot ID: GAT175

GPS (wgs84-18N) lat: N44° 5' 30.203" long: W75° 41' 47.794

Cemetery: Gates, Plank Road

Context: Contiguous

Plot Placement: In Rows

Grade Slope: Cross Slope

Exposure: Open

Plot Accessories: -

General Comments: -

Additional Information:

References:

CEMETERY INTEREST FORM

Marker ID: GAT175

(PAGE 2 OF 2)



Essington / Langdon	

PUBLIC WORKS
ENVIRONMENTAL DIVISION
FORT DRUM, NEW YORK





CEMETERY INTEREST FORM

(PAGE 1 OF 2)

PUBLIC WORKS, ENVIRONMENTAL DIVISION
FORT DRUM, NEW YORK

FIRST NAME:	Mary
MIDDLE NAME:	A
LAST NAME:	Langdon
MAIDEN NAME:	

<i>BIRTH DATE:</i>		<i>DEATH DATE:</i>	
DAY:	<input type="text"/>	DAY:	<input type="text"/>
MONTH:	<input type="text"/>	MONTH:	<input type="text"/>
YEAR:	1878	YEAR:	1916

<i>AGE:</i>			
YEARS:	38	MONTHS:	<input type="text"/>
		DAYS:	<input type="text"/>

GENDER:	F
---------	----------

EPITAPH OR SCRIPT:	MOTHER (top) / MARY A. / HIS WIFE / 1878 - 1916
--------------------	--

EPITAPH OR SCRIPT (CONT):	
---------------------------	--

MILITARY MARKER	-
-----------------	---

Marker Plot Type:	Single
-------------------	---------------

Marker Description	(Unknown)
--------------------	------------------

Family Plot ID:	GATFP10
-----------------	----------------

Family Plot Name:	Essington / Langdon
-------------------	----------------------------

Associated Markers, IDs:	GAT175, GAT178
(for this individual)	

Associated Individuals, IDs:	
(other individuals)	



Map / Marker ID:	GAT176
-------------------------	---------------

Individual Plot ID:	GAT176
---------------------	---------------

GPS (wgs84-18N)	lat: N44° 5' 30.354" long: W75° 41' 47.850
-----------------	--

Cemetery:	Gates, Plank Road
-----------	--------------------------

Context:	Contiguous
----------	-------------------

Plot Placement:	In Rows
-----------------	----------------

Grade Slope:	Negative
--------------	-----------------

Exposure:	Open
-----------	-------------

Plot Accessories:	-
-------------------	---

General Comments:	Located on the NW (Langdon) side of the family plot.
-------------------	---

Additional Information:	
-------------------------	--

References:	
-------------	--

CEMETERY INTEREST FORM

(PAGE 2 OF 2)

Marker ID: GAT176



Mary	A
Langdon	

PUBLIC WORKS
ENVIRONMENTAL DIVISION
FORT DRUM, NEW YORK





CEMETERY INTEREST FORM

(PAGE 1 OF 2)

PUBLIC WORKS, ENVIRONMENTAL DIVISION
FORT DRUM, NEW YORK

FIRST NAME:	Mollie
MIDDLE NAME:	
LAST NAME:	Langdon
MAIDEN NAME:	

<i>BIRTH DATE:</i>		<i>DEATH DATE:</i>	
DAY:		DAY:	
MONTH:		MONTH:	
YEAR:	1850	YEAR:	1938

<i>AGE:</i>			
YEARS:	88	MONTHS:	
		DAYS:	

GENDER:	F
---------	---

EPITAPH OR SCRIPT:	MOTHER (top) / MOLLIE / 1850 - 1938
--------------------	-------------------------------------

EPITAPH OR SCRIPT (CONT):	
---------------------------	--

MILITARY MARKER	-
-----------------	---

Marker Plot Type:	Single
-------------------	--------

Marker Description	(Unknown)
--------------------	-----------

Family Plot ID:	GATFP10
-----------------	---------

Family Plot Name:	Essington / Langdon
-------------------	---------------------

Associated Markers, IDs:	GAT175, GAT178
(for this individual)	

Associated Individuals, IDs:	
(other individuals)	



Map / Marker ID:	GAT177
------------------	---------------

Individual Plot ID:	GAT177
---------------------	---------------

GPS (wgs84-18N)	lat: N44° 5' 30.212" long: W75° 41' 47.981
-----------------	--

Cemetery:	Gates, Plank Road
-----------	-------------------

Context:	Contiguous
----------	------------

Plot Placement:	In Rows
-----------------	---------

Grade Slope:	Negative
--------------	----------

Exposure:	Open
-----------	------

Plot Accessories:	-
-------------------	---

General Comments:	Located on the NW (Langdon) side of the family plot.
-------------------	--

Additional Information:	
-------------------------	--

References:	
-------------	--

CEMETERY INTEREST FORM

(PAGE 2 OF 2)

Marker ID: GAT177



Mollie

Langdon

PUBLIC WORKS
ENVIRONMENTAL DIVISION
FORT DRUM, NEW YORK





CEMETERY INTEREST FORM

(PAGE 1 OF 2)

PUBLIC WORKS, ENVIRONMENTAL DIVISION
FORT DRUM, NEW YORK

FIRST NAME:

MIDDLE NAME:

LAST NAME: **Essington / Langdon**

MAIDEN NAME:

BIRTH DATE:

DEATH DATE:

DAY:

DAY:

MONTH:

MONTH:

YEAR:

YEAR:

AGE:

YEARS: MONTHS: DAYS:

GENDER:

EPITAPH OR SCRIPT: **E**

EPITAPH OR SCRIPT (CONT):

MILITARY MARKER: **-**

Marker Plot Type: **Family**

Marker Description: **Enclosure**

Family Plot ID: **GATFP10**

Family Plot Name: **Essington / Langdon**

Associated Markers, IDs: **GAT171, GAT172, GAT173, GAT174, GAT175, GAT176, GAT177**

(for this individual)

Associated Individuals, IDs:

(other individuals)



Map / Marker ID: **GAT178**

Individual Plot ID: **GAT178**

GPS (wgs84-18N) lat: **N44° 5' 30.209"** long: **W75° 41' 47.791**

Cemetery: **Gates, Plank Road**

Context: **Contiguous**

Plot Placement: **In Rows**

Grade Slope: **Cross Slope**

Exposure: **Open**

Plot Accessories: **-**

General Comments: **Two NW pillars have been relocated to beside GAT176 and GAT177**

Additional Information:

References:

CEMETERY INTEREST FORM


Marker ID: GAT178

(PAGE 2 OF 2)



Essington / Langdon	

PUBLIC WORKS
ENVIRONMENTAL DIVISION
FORT DRUM, NEW YORK





CEMETERY INTEREST FORM

(PAGE 1 OF 2)

PUBLIC WORKS, ENVIRONMENTAL DIVISION
FORT DRUM, NEW YORK

FIRST NAME:	Fanny
MIDDLE NAME:	
LAST NAME:	(Purges / Bacon ?)
MAIDEN NAME:	

<i>BIRTH DATE:</i>		<i>DEATH DATE:</i>	
DAY:		DAY:	30
MONTH:		MONTH:	December
YEAR:		YEAR:	1863

<i>AGE:</i>			
YEARS:	16	MONTHS:	
		DAYS:	

GENDER:	F
---------	----------

EPITAPH OR SCRIPT:	FANNY PURGES / dau'ter of / Varguis & Lorina / BACON, / DIED / Dec. 30, 1863, / AE. 16 Y'rs.
--------------------	---

EPITAPH OR SCRIPT (CONT):	
MILITARY MARKER	-

Marker Plot Type:	Single
-------------------	---------------

Marker Description	Headstone
--------------------	------------------

Family Plot ID:	-
-----------------	---

Family Plot Name:	
-------------------	--

Associated Markers, IDs: (for this individual)	GAT180
---	---------------

Associated Individuals, IDs: (other individuals)	
---	--



Map / Marker ID:	GAT179
-------------------------	---------------

Individual Plot ID:	GAT179
---------------------	---------------

GPS (wgs84-18N)	lat: N44° 5' 29.482" long: W75° 41' 47.588
-----------------	--

Cemetery:	Gates, Plank Road
-----------	-------------------

Context:	Contiguous
----------	------------

Plot Placement:	In Rows
-----------------	---------

Grade Slope:	Cross Slope
--------------	-------------

Exposure:	Open
-----------	------

Plot Accessories:	-
-------------------	---

General Comments:	-
-------------------	---

Additional Information:	
-------------------------	--

References:	
-------------	--

CEMETERY INTEREST FORM

(PAGE 2 OF 2)

Marker ID: GAT179



Fanny

(Purges / Bacon ?)

PUBLIC WORKS
ENVIRONMENTAL DIVISION
FORT DRUM, NEW YORK





CEMETERY INTEREST FORM

(PAGE 1 OF 2)

PUBLIC WORKS, ENVIRONMENTAL DIVISION
FORT DRUM, NEW YORK

FIRST NAME:	<input type="text"/>
MIDDLE NAME:	<input type="text"/>
LAST NAME:	Bacon
MAIDEN NAME:	<input type="text"/>

BIRTH DATE:

DEATH DATE:

DAY:	<input type="text"/>	DAY:	<input type="text"/>
MONTH:	<input type="text"/>	MONTH:	<input type="text"/>
YEAR:	<input type="text"/>	YEAR:	<input type="text"/>

AGE:

YEARS:	<input type="text"/>	MONTHS:	<input type="text"/>	DAYS:	<input type="text"/>
--------	----------------------	---------	----------------------	-------	----------------------

GENDER:	<input type="text"/>
---------	----------------------

EPITAPH OR SCRIPT:	F. P. B.
--------------------	----------

EPITAPH OR SCRIPT (CONT):	<input type="text"/>
---------------------------	----------------------

MILITARY MARKER	-
-----------------	---

Marker Plot Type:	Single
-------------------	--------

Marker Description	Footstone
--------------------	-----------

Family Plot ID:	-
-----------------	---

Family Plot Name:	<input type="text"/>
-------------------	----------------------

Associated Markers, IDs: (for this individual)	GAT179
---	--------

Associated Individuals, IDs: (other individuals)	<input type="text"/>
---	----------------------



Map / Marker ID:	GAT180
-------------------------	---------------

Individual Plot ID:	GAT180
---------------------	---------------

GPS (wgs84-18N)	lat: N44° 5' 29.460" long: W75° 41' 47.542
-----------------	--

Cemetery:	Gates, Plank Road
-----------	-------------------

Context:	Contiguous
----------	------------

Plot Placement:	In Rows
-----------------	---------

Grade Slope:	Cross Slope
--------------	-------------

Exposure:	Open
-----------	------

Plot Accessories:	-
-------------------	---

General Comments:	-
-------------------	---

Additional Information:	<input type="text"/>
-------------------------	----------------------

References:	<input type="text"/>
-------------	----------------------

CEMETERY INTEREST FORM





(PAGE 2 OF 2)

Marker ID: GAT180



Bacon	

PUBLIC WORKS
ENVIRONMENTAL DIVISION
FORT DRUM, NEW YORK





CEMETERY INTEREST FORM

(PAGE 1 OF 2)

PUBLIC WORKS, ENVIRONMENTAL DIVISION
FORT DRUM, NEW YORK

FIRST NAME:	Elizabeth
MIDDLE NAME:	A
LAST NAME:	Muray / Murray
MAIDEN NAME:	

BIRTH DATE:

DEATH DATE:

DAY:

DAY:

MONTH:

MONTH:

YEAR:

YEAR:

AGE:

YEARS: MONTHS: DAYS:

GENDER: **F**

EPITAPH OR SCRIPT: **ELIZABETH A. / wife of / MAY MURAY / DIED / ... (illegible) ...**

EPITAPH OR SCRIPT (CONT):

MILITARY MARKER: **-**

Marker Plot Type: **Single**

Marker Description: **Headstone**

Family Plot ID: **-**

Family Plot Name:

Associated Markers, IDs: **GAT182**
(for this individual)

Associated Individuals, IDs:
(other individuals)



Map / Marker ID: **GAT181**

Individual Plot ID: **GAT181**

GPS (wgs84-18N) lat: **N44° 5' 29.578"** long: **W75° 41' 47.621**

Cemetery: **Gates, Plank Road**

Context: **Contiguous**

Plot Placement: **In Rows**

Grade Slope: **Cross Slope**

Exposure: **Open**

Plot Accessories: **-**

General Comments: **-**

Additional Information:

References:

CEMETERY INTEREST FORM

(PAGE 2 OF 2)

Marker ID: GAT181



Elizabeth	A
Murray / Murray	

PUBLIC WORKS
ENVIRONMENTAL DIVISION
FORT DRUM, NEW YORK





CEMETERY INTEREST FORM

(PAGE 1 OF 2)

PUBLIC WORKS, ENVIRONMENTAL DIVISION
FORT DRUM, NEW YORK

FIRST NAME:

MIDDLE NAME:

LAST NAME: **Muray / Murray**

MAIDEN NAME:

BIRTH DATE:

DEATH DATE:

DAY:

DAY:

MONTH:

MONTH:

YEAR:

YEAR:

AGE:

YEARS: MONTHS: DAYS:

GENDER:

EPITAPH OR SCRIPT: **E. M.**

EPITAPH OR SCRIPT (CONT):

MILITARY MARKER: -

Marker Plot Type: **Single**

Marker Description: **Footstone**

Family Plot ID: -

Family Plot Name:

Associated Markers, IDs: **GAT181**
(for this individual)

Associated Individuals, IDs:
(other individuals)



Map / Marker ID: **GAT182**

Individual Plot ID: **GAT182**

GPS (wgs84-18N) lat: **N44° 5' 29.553"** long: **W75° 41' 47.573**

Cemetery: **Gates, Plank Road**

Context: **Contiguous**

Plot Placement: **In Rows**

Grade Slope: **Cross Slope**

Exposure: **Open**

Plot Accessories: -

General Comments: -

Additional Information:

References:

CEMETERY INTEREST FORM

Marker ID: GAT182

(PAGE 2 OF 2)



Murray / Murray	

PUBLIC WORKS
ENVIRONMENTAL DIVISION
FORT DRUM, NEW YORK



--	--

--	--



CEMETERY INTEREST FORM

(PAGE 1 OF 2)

PUBLIC WORKS, ENVIRONMENTAL DIVISION
FORT DRUM, NEW YORK

FIRST NAME:	George
MIDDLE NAME:	
LAST NAME:	Peck
MAIDEN NAME:	

BIRTH DATE:

DEATH DATE:

DAY:		DAY:	27
MONTH:		MONTH:	May
YEAR:		YEAR:	1854

AGE:

YEARS:	61	MONTHS:	9	DAYS:	16
--------	----	---------	---	-------	----

GENDER:	M
---------	---

EPITAPH OR SCRIPT:	GEORGE PECK . DIED / May, 27, 1854 / AE. 61 yrs. 9mo. / &16 d's / ... (illegible) ... / ... (illegible) ... / ... (illegible) ... / ... (illegible) ...
--------------------	---

EPITAPH OR SCRIPT (CONT):	
---------------------------	--

MILITARY MARKER	-
-----------------	---

Marker Plot Type:	Single
-------------------	--------

Marker Description	Headstone
--------------------	-----------

Family Plot ID:	-
-----------------	---

Family Plot Name:	
-------------------	--

Associated Markers, IDs: (for this individual)	-
---	---

Associated Individuals, IDs: (other individuals)	
---	--



Map / Marker ID:	GAT183
------------------	---------------

Individual Plot ID:	GAT183
---------------------	---------------

GPS (wgs84-18N)	lat: N44° 5' 29.534" long: W75° 41' 47.666
-----------------	--

Cemetery:	Gates, Plank Road
-----------	-------------------

Context:	Contiguous
----------	------------

Plot Placement:	In Rows
-----------------	---------

Grade Slope:	Cross Slope
--------------	-------------

Exposure:	Open
-----------	------

Plot Accessories:	-
-------------------	---

General Comments:	-
-------------------	---

Additional Information:	
-------------------------	--

References:	
-------------	--

CEMETERY INTEREST FORM

(PAGE 2 OF 2)

Marker ID: GAT183



George

Peck

PUBLIC WORKS
ENVIRONMENTAL DIVISION
FORT DRUM, NEW YORK





CEMETERY INTEREST FORM

(PAGE 1 OF 2)

PUBLIC WORKS, ENVIRONMENTAL DIVISION
FORT DRUM, NEW YORK

FIRST NAME:	Benjamin
MIDDLE NAME:	S
LAST NAME:	Mur (Murray / Murphy ?)
MAIDEN NAME:	

BIRTH DATE:

DEATH DATE:

DAY:	<input type="text"/>	DAY:	<input type="text"/>
MONTH:	<input type="text"/>	MONTH:	<input type="text"/>
YEAR:	<input type="text"/>	YEAR:	<input type="text"/>

AGE:

YEARS:	<input type="text"/>	MONTHS:	<input type="text"/>	DAYS:	<input type="text"/>
--------	----------------------	---------	----------------------	-------	----------------------

GENDER:	<input type="text"/>
---------	----------------------

EPITAPH OR SCRIPT:	BENJAMIN S. MUR ... (illegible) ... / DIED / ... (illegible) ...
--------------------	---

EPITAPH OR SCRIPT (CONT):	
---------------------------	--

MILITARY MARKER	(Flag?)
-----------------	---------

Marker Plot Type:	Single
-------------------	--------

Marker Description	Headstone
--------------------	-----------

Family Plot ID:	-
-----------------	---

Family Plot Name:	
-------------------	--

Associated Markers, IDs: (for this individual)	GAT185
---	--------

Associated Individuals, IDs: (other individuals)	
---	--



Map / Marker ID:	GAT184
------------------	---------------

Individual Plot ID:	GAT184
---------------------	---------------

GPS (wgs84-18N)	lat: N44° 5' 29.498" long: W75° 41' 47.695"
-----------------	---

Cemetery:	Gates, Plank Road
-----------	-------------------

Context:	Contiguous
----------	------------

Plot Placement:	In Rows
-----------------	---------

Grade Slope:	Cross Slope
--------------	-------------

Exposure:	Open
-----------	------

Plot Accessories:	-
-------------------	---

General Comments:	Illegibility due to marker Breakage / Repair. Benjamin Murphy Listed on 20th Cav Roster, as enlisting in Le Roy, August 12 th 1863, at the age of 18.
-------------------	---

Additional Information:	
-------------------------	--

References:	
-------------	--

CEMETERY INTEREST FORM

(PAGE 2 OF 2)

Marker ID: GAT184



Benjamin	S
Mur (Murray / Murphy ?)	

PUBLIC WORKS
ENVIRONMENTAL DIVISION
FORT DRUM, NEW YORK





CEMETERY INTEREST FORM

(PAGE 1 OF 2)

PUBLIC WORKS, ENVIRONMENTAL DIVISION
FORT DRUM, NEW YORK

FIRST NAME:

MIDDLE NAME:

LAST NAME: **Mur (Murray / Murphy ?)**

MAIDEN NAME:

BIRTH DATE: DAY: MONTH: YEAR:

DEATH DATE: DAY: MONTH: YEAR:

AGE: YEARS: MONTHS: DAYS:

GENDER:

EPITAPH OR SCRIPT: (none)

EPITAPH OR SCRIPT (CONT):

MILITARY MARKER: -

Marker Plot Type: Single

Marker Description: Footstone

Family Plot ID: -

Family Plot Name:

Associated Markers, IDs: GAT184
(for this individual)

Associated Individuals, IDs:
(other individuals)



Map / Marker ID: GAT185

Individual Plot ID: GAT185

GPS (wgs84-18N) lat: N44° 5' 29.471" long: W75° 41' 47.641

Cemetery: Gates, Plank Road

Context: Contiguous

Plot Placement: In Rows

Grade Slope: Cross Slope

Exposure: Open

Plot Accessories: -

General Comments: -

Additional Information:

References:

CEMETERY INTEREST FORM

Marker ID: GAT185

(PAGE 2 OF 2)



Mur (Murray / Murphy ?)	

PUBLIC WORKS
ENVIRONMENTAL DIVISION
FORT DRUM, NEW YORK





CEMETERY INTEREST FORM

(PAGE 1 OF 2)

PUBLIC WORKS, ENVIRONMENTAL DIVISION
FORT DRUM, NEW YORK

FIRST NAME:	Julia
MIDDLE NAME:	
LAST NAME:	Rhiner
MAIDEN NAME:	

<i>BIRTH DATE:</i>		<i>DEATH DATE:</i>	
DAY:		DAY:	
MONTH:		MONTH:	February
YEAR:		YEAR:	

<i>AGE:</i>			
YEARS:		DAYS:	
MONTHS:			

GENDER:	F
---------	----------

EPITAPH OR SCRIPT:	JULIA / wife of / JOSEPH RHINER / DIED / Feb. (?) 18(?) / ... (illegible) ... / ... (illegible) ... / ... (illegible) ... / ... (illegible) ... / ... (illegible) ...
--------------------	---

EPITAPH OR SCRIPT (CONT):	
---------------------------	--

MILITARY MARKER	-
-----------------	---

Marker Plot Type:	Single
-------------------	--------

Marker Description	Headstone
--------------------	-----------

Family Plot ID:	-
-----------------	---

Family Plot Name:	
-------------------	--

Associated Markers, IDs:	-
(for this individual)	

Associated Individuals, IDs:	
(other individuals)	



Map / Marker ID:	GAT186
------------------	---------------

Individual Plot ID:	GAT186
---------------------	---------------

GPS (wgs84-18N)	lat: N44° 5' 29.462" long: W75° 41' 47.730
-----------------	--

Cemetery:	Gates, Plank Road
-----------	-------------------

Context:	Contiguous
----------	------------

Plot Placement:	In Rows
-----------------	---------

Grade Slope:	Cross Slope
--------------	-------------

Exposure:	Open
-----------	------

Plot Accessories:	Pink Granite
-------------------	--------------

General Comments:	-
-------------------	---

Additional Information:	
-------------------------	--

References:	
-------------	--

CEMETERY INTEREST FORM

(PAGE 2 OF 2)

Marker ID: GAT186



Julia	
Rhiner	

PUBLIC WORKS
ENVIRONMENTAL DIVISION
FORT DRUM, NEW YORK





CEMETERY INTEREST FORM

(PAGE 1 OF 2)

PUBLIC WORKS, ENVIRONMENTAL DIVISION
FORT DRUM, NEW YORK

FIRST NAME:	Celia
MIDDLE NAME:	
LAST NAME:	Seaman
MAIDEN NAME:	

<i>BIRTH DATE:</i>		<i>DEATH DATE:</i>	
DAY:		DAY:	13
MONTH:		MONTH:	November
YEAR:		YEAR:	1862

<i>AGE:</i>			
YEARS:	2	MONTHS:	
		DAYS:	11

GENDER:	F
---------	---

EPITAPH OR SCRIPT:	CELIA / Dau't of David and Jane / SEAMAN / DIED / Nov. 13, 1862 / AE. 2y 11d
--------------------	--

EPITAPH OR SCRIPT (CONT):	
---------------------------	--

MILITARY MARKER	-
-----------------	---

Marker Plot Type:	Single
-------------------	--------

Marker Description	Headstone
--------------------	-----------

Family Plot ID:	-
-----------------	---

Family Plot Name:	
-------------------	--

Associated Markers, IDs: (for this individual)	GAT188
---	--------

Associated Individuals, IDs: (other individuals)	GAT189
---	--------



Map / Marker ID:	GAT187
-------------------------	---------------

Individual Plot ID:	GAT187
---------------------	--------

GPS (wgs84-18N)	lat: N44° 5' 29.426" long: W75° 41' 47.769
-----------------	--

Cemetery:	Gates, Plank Road
-----------	-------------------

Context:	Contiguous
----------	------------

Plot Placement:	In Rows
-----------------	---------

Grade Slope:	Cross Slope
--------------	-------------

Exposure:	Open
-----------	------

Plot Accessories:	-
-------------------	---

General Comments:	-
-------------------	---

Additional Information:	
-------------------------	--

References:	
-------------	--

CEMETERY INTEREST FORM

(PAGE 2 OF 2)

Marker ID: GAT187



Celia	
Seaman	

PUBLIC WORKS
ENVIRONMENTAL DIVISION
FORT DRUM, NEW YORK





CEMETERY INTEREST FORM

(PAGE 1 OF 2)

PUBLIC WORKS, ENVIRONMENTAL DIVISION
FORT DRUM, NEW YORK

FIRST NAME:	<input type="text"/>
MIDDLE NAME:	<input type="text"/>
LAST NAME:	Seaman
MAIDEN NAME:	<input type="text"/>

<i>BIRTH DATE:</i>		<i>DEATH DATE:</i>	
DAY:	<input type="text"/>	DAY:	<input type="text"/>
MONTH:	<input type="text"/>	MONTH:	<input type="text"/>
YEAR:	<input type="text"/>	YEAR:	<input type="text"/>

<i>AGE:</i>					
YEARS:	<input type="text"/>	MONTHS:	<input type="text"/>	DAYS:	<input type="text"/>

GENDER:	<input type="text"/>
---------	----------------------

EPITAPH OR SCRIPT:	C. S.
--------------------	-------

EPITAPH OR SCRIPT (CONT):	<input type="text"/>
---------------------------	----------------------

MILITARY MARKER	-
-----------------	---

Marker Plot Type:	Single
-------------------	--------

Marker Description	Footstone
--------------------	-----------

Family Plot ID:	-
-----------------	---

Family Plot Name:	<input type="text"/>
-------------------	----------------------

Associated Markers, IDs: (for this individual)	GAT187
---	--------

Associated Individuals, IDs: (other individuals)	<input type="text"/>
---	----------------------



Map / Marker ID:	GAT188
-------------------------	---------------

Individual Plot ID:	GAT188
---------------------	---------------

GPS (wgs84-18N)	lat: N44° 5' 29.397" long: W75° 41' 47.724
-----------------	--

Cemetery:	Gates, Plank Road
-----------	-------------------

Context:	Contiguous
----------	------------

Plot Placement:	In Rows
-----------------	---------

Grade Slope:	Cross Slope
--------------	-------------

Exposure:	Open
-----------	------

Plot Accessories:	-
-------------------	---

General Comments:	-
-------------------	---

Additional Information:	<input type="text"/>
-------------------------	----------------------

References:	<input type="text"/>
-------------	----------------------

CEMETERY INTEREST FORM

Marker ID: GAT188

(PAGE 2 OF 2)



Seaman	

PUBLIC WORKS
ENVIRONMENTAL DIVISION
FORT DRUM, NEW YORK





CEMETERY INTEREST FORM

(PAGE 1 OF 2)

PUBLIC WORKS, ENVIRONMENTAL DIVISION
FORT DRUM, NEW YORK

FIRST NAME:	Lucy
MIDDLE NAME:	J
LAST NAME:	Seaman
MAIDEN NAME:	

<i>BIRTH DATE:</i>		<i>DEATH DATE:</i>	
DAY:		DAY:	25
MONTH:		MONTH:	November
YEAR:		YEAR:	1858

<i>AGE:</i>			
YEARS:	1	DAYS:	1
MONTHS:	1		

GENDER:	F
---------	---

EPITAPH OR SCRIPT:	LUCY J. / Saut of / David & Jane / SEAMAN / DIED / Nov. 25. 1888 / AE 1y 1m 1d
--------------------	--

EPITAPH OR SCRIPT (CONT):	
---------------------------	--

MILITARY MARKER	-
-----------------	---

Marker Plot Type:	Single
-------------------	--------

Marker Description	Headstone
--------------------	-----------

Family Plot ID:	-
-----------------	---

Family Plot Name:	
-------------------	--

Associated Markers, IDs: (for this individual)	GAT190
---	--------

Associated Individuals, IDs: (other individuals)	GAT187
---	--------



Map / Marker ID:	GAT189
------------------	--------

Individual Plot ID:	GAT189
---------------------	--------

GPS (wgs84-18N)	lat: N44° 5' 29.384" long: W75° 41' 47.811
-----------------	--

Cemetery:	Gates, Plank Road
-----------	-------------------

Context:	Contiguous
----------	------------

Plot Placement:	In Rows
-----------------	---------

Grade Slope:	Positive
--------------	----------

Exposure:	Tree Overhang and Encroaching Vegetation
-----------	--

Plot Accessories:	-
-------------------	---

General Comments:	-
-------------------	---

Additional Information:	
-------------------------	--

References:	
-------------	--

CEMETERY INTEREST FORM

(PAGE 2 OF 2)

Marker ID: GAT189



Lucy	J
Seaman	

PUBLIC WORKS
ENVIRONMENTAL DIVISION
FORT DRUM, NEW YORK





CEMETERY INTEREST FORM

(PAGE 1 OF 2)

PUBLIC WORKS, ENVIRONMENTAL DIVISION
FORT DRUM, NEW YORK

FIRST NAME:

MIDDLE NAME:

LAST NAME: **Seaman**

MAIDEN NAME:

BIRTH DATE:

DEATH DATE:

DAY:

DAY:

MONTH:

MONTH:

YEAR:

YEAR:

AGE:

YEARS: MONTHS: DAYS:

GENDER:

EPITAPH OR SCRIPT: **L. J. S.**

EPITAPH OR SCRIPT (CONT):

MILITARY MARKER: -

Marker Plot Type: **Single**

Marker Description: **Footstone**

Family Plot ID: -

Family Plot Name:

Associated Markers, IDs: **GAT189**
(for this individual)

Associated Individuals, IDs:
(other individuals)



Map / Marker ID: **GAT190**

Individual Plot ID: **GAT190**

GPS (wgs84-18N) lat: **N44° 5' 29.356"** long: **W75° 41' 47.765"**

Cemetery: **Gates, Plank Road**

Context: **Contiguous**

Plot Placement: **In Rows**

Grade Slope: **Positive**

Exposure: **Tree Overhang and Encroaching Vegetation**

Plot Accessories: -

General Comments: -

Additional Information:

References:

CEMETERY INTEREST FORM

(PAGE 2 OF 2)

Marker ID: GAT190



Seaman	

PUBLIC WORKS
ENVIRONMENTAL DIVISION
FORT DRUM, NEW YORK





CEMETERY INTEREST FORM

(PAGE 1 OF 2)

PUBLIC WORKS, ENVIRONMENTAL DIVISION
FORT DRUM, NEW YORK

FIRST NAME:	Martin
MIDDLE NAME:	
LAST NAME:	North
MAIDEN NAME:	

<i>BIRTH DATE:</i>		<i>DEATH DATE:</i>	
DAY: 30	MONTH: August	DAY: 24	MONTH: August
YEAR: 1841		YEAR: 1903	

<i>AGE:</i>			
YEARS: 61	MONTHS:	DAYS:	

GENDER:	M
---------	---

EPITAPH OR SCRIPT:	MARTIN NORTH / Co. C. / 10 Reg. N.Y. H. Art. / BORN AUG. 30. 1841 / DIED / AUG. 24. 1903.
--------------------	---

EPITAPH OR SCRIPT (CONT):	
---------------------------	--

MILITARY MARKER	Co. C. / 10 Reg. N.Y. H. Art.
-----------------	-------------------------------

Marker Plot Type:	Single
-------------------	--------

Marker Description	Headstone
--------------------	-----------

Family Plot ID:	GATFP11
-----------------	---------

Family Plot Name:	Myers / North
-------------------	---------------

Associated Markers, IDs:	GAT194
(for this individual)	

Associated Individuals, IDs:	
(other individuals)	



Map / Marker ID:	GAT191
------------------	---------------

Individual Plot ID:	GAT191
---------------------	---------------

GPS (wgs84-18N)	lat: N44° 5' 29.791" long: W75° 41' 47.610
-----------------	--

Cemetery:	Gates, Plank Road
-----------	-------------------

Context:	Isolated
----------	----------

Plot Placement:	In Rows
-----------------	---------

Grade Slope:	Cross Slope
--------------	-------------

Exposure:	Open
-----------	------

Plot Accessories:	Flag
-------------------	------

General Comments:	New Military Marker placed on 17 May 2012.
-------------------	--

Additional Information:	Age, 21 years. Enlisted, August 5, 1862, at Antwerp, N. Y. ; mustered in as private, Co. C, Second Battalion, Black River Artillery (later Co. C) September 11, 1862, to serve three years; mustered out with companv. June 23. 1865. at Petersburg. Va.
-------------------------	--

References:	Military Roster (http://dmna.ny.gov/historic/reghist/reghistindex.htm)
-------------	---

CEMETERY INTEREST FORM

(PAGE 2 OF 2)

Marker ID: GAT191



Martin

North

PUBLIC WORKS
ENVIRONMENTAL DIVISION
FORT DRUM, NEW YORK





CEMETERY INTEREST FORM

(PAGE 1 OF 2)

PUBLIC WORKS, ENVIRONMENTAL DIVISION
FORT DRUM, NEW YORK

FIRST NAME:	Lyman
MIDDLE NAME:	
LAST NAME:	North
MAIDEN NAME:	

BIRTH DATE:

DEATH DATE:

DAY:		DAY:	
MONTH:		MONTH:	
YEAR:	1812	YEAR:	1895

AGE:

YEARS:	83	MONTHS:		DAYS:	
--------	----	---------	--	-------	--

GENDER:	M
---------	---

EPITAPH OR SCRIPT:	LYMAN / NORTH / 1812 - 1895 / SARAH / HIS WIFE / 1816 - 1893 / NORTH
--------------------	--

EPITAPH OR SCRIPT (CONT):	
---------------------------	--

MILITARY MARKER	-
-----------------	---

Marker Plot Type:	Double
-------------------	--------

Marker Description	Pedestal with Obelisk
--------------------	-----------------------

Family Plot ID:	GATFP11
-----------------	---------

Family Plot Name:	Myers / North
-------------------	---------------

Associated Markers, IDs:	GAT194
(for this individual)	

Associated Individuals, IDs:	GAT192b
(other individuals)	



Map / Marker ID:	GAT192
------------------	---------------

Individual Plot ID:	GAT192a
---------------------	----------------

GPS (wgs84-18N)	lat: N44° 5' 29.701" long: W75° 41' 47.670
-----------------	--

Cemetery:	Gates, Plank Road
-----------	-------------------

Context:	Contiguous
----------	------------

Plot Placement:	In Rows
-----------------	---------

Grade Slope:	Cross Slope
--------------	-------------

Exposure:	Open
-----------	------

Plot Accessories:	-
-------------------	---

General Comments:	-
-------------------	---

Additional Information:	
-------------------------	--

References:	
-------------	--

CEMETERY INTEREST FORM

(PAGE 2 OF 2)

Marker ID: GAT192



Lyman

North

PUBLIC WORKS
ENVIRONMENTAL DIVISION
FORT DRUM, NEW YORK





CEMETERY INTEREST FORM

(PAGE 1 OF 2)

PUBLIC WORKS, ENVIRONMENTAL DIVISION
FORT DRUM, NEW YORK

FIRST NAME:	Sarah
MIDDLE NAME:	
LAST NAME:	North
MAIDEN NAME:	

BIRTH DATE:

DEATH DATE:

DAY:		DAY:	
MONTH:		MONTH:	
YEAR:	1816	YEAR:	1893

AGE:

YEARS:	77	MONTHS:		DAYS:	
--------	----	---------	--	-------	--

GENDER:	F
---------	---

EPITAPH OR SCRIPT:	LYMAN / NORTH / 1812 - 1895 / SARAH / HIS WIFE / 1816 - 1893 / NORTH
--------------------	--

EPITAPH OR SCRIPT (CONT):	
---------------------------	--

MILITARY MARKER	-
-----------------	---

Marker Plot Type:	Double
-------------------	--------

Marker Description	Pedestal with Obelisk
--------------------	-----------------------

Family Plot ID:	GATFP11
-----------------	---------

Family Plot Name:	Myers / North
-------------------	---------------

Associated Markers, IDs: (for this individual)	GAT194
---	--------

Associated Individuals, IDs: (other individuals)	GAT192a
---	---------



Map / Marker ID:	GAT192
------------------	---------------

Individual Plot ID:	GAT192b
---------------------	----------------

GPS (wgs84-18N)	lat: N44° 5' 29.701" long: W75° 41' 47.670
-----------------	--

Cemetery:	Gates, Plank Road
-----------	-------------------

Context:	Contiguous
----------	------------

Plot Placement:	In Rows
-----------------	---------

Grade Slope:	Cross Slope
--------------	-------------

Exposure:	Open
-----------	------

Plot Accessories:	-
-------------------	---

General Comments:	-
-------------------	---

Additional Information:	
-------------------------	--

References:	
-------------	--

CEMETERY INTEREST FORM

(PAGE 2 OF 2)

Marker ID: GAT192



Sarah

North

PUBLIC WORKS
ENVIRONMENTAL DIVISION
FORT DRUM, NEW YORK





CEMETERY INTEREST FORM

(PAGE 1 OF 2)

PUBLIC WORKS, ENVIRONMENTAL DIVISION
FORT DRUM, NEW YORK

FIRST NAME:	Sarah
MIDDLE NAME:	M
LAST NAME:	Myers
MAIDEN NAME:	

BIRTH DATE:

DEATH DATE:

DAY:		DAY:	15
MONTH:		MONTH:	April
YEAR:		YEAR:	1878

AGE:

YEARS:	20	MONTHS:		DAYS:	6
--------	----	---------	--	-------	---

GENDER:	F
---------	----------

EPITAPH OR SCRIPT:	SARAH M. / WIFE OF / EUGENE A. MYERS / Died / April. 15. 1878. / AE. 20 y's. & 6d's.
--------------------	--

EPITAPH OR SCRIPT (CONT):

MILITARY MARKER	-
-----------------	---

Marker Plot Type:	Single
-------------------	--------

Marker Description	Headstone
--------------------	-----------

Family Plot ID:	GATFP11
-----------------	---------

Family Plot Name:	Myers / North
-------------------	---------------

Associated Markers, IDs:	GAT194
--------------------------	--------

(for this individual)

Associated Individuals, IDs:	
------------------------------	--

(other individuals)



Map / Marker ID:	GAT193
------------------	---------------

Individual Plot ID:	GAT193
---------------------	---------------

GPS (wgs84-18N)	lat: N44° 5' 29.651" long: W75° 41' 47.704
-----------------	--

Cemetery:	Gates, Plank Road
-----------	-------------------

Context:	Contiguous
----------	------------

Plot Placement:	In Rows
-----------------	---------

Grade Slope:	Cross Slope
--------------	-------------

Exposure:	Open
-----------	------

Plot Accessories:	-
-------------------	---

General Comments:	-
-------------------	---

Additional Information:	
-------------------------	--

References:	
-------------	--

CEMETERY INTEREST FORM

(PAGE 2 OF 2)

Marker ID: GAT193



Sarah	M
Myers	

PUBLIC WORKS
ENVIRONMENTAL DIVISION
FORT DRUM, NEW YORK





CEMETERY INTEREST FORM

(PAGE 1 OF 2)

PUBLIC WORKS, ENVIRONMENTAL DIVISION
FORT DRUM, NEW YORK

FIRST NAME:

MIDDLE NAME:

LAST NAME: **Myers / North**

MAIDEN NAME:

BIRTH DATE:

DEATH DATE:

DAY:

DAY:

MONTH:

MONTH:

YEAR:

YEAR:

AGE:

YEARS:

MONTHS:

DAYS:

GENDER:

EPITAPH OR SCRIPT:

EPITAPH OR SCRIPT (CONT):

MILITARY MARKER:

Marker Plot Type: **Family**

Marker Description: **Enclosure**

Family Plot ID: **GATFP11**

Family Plot Name: **Myers / North**

Associated Markers, IDs:
(for this individual) **GAT191, GAT192, GAT193**

Associated Individuals, IDs:
(other individuals)



Map / Marker ID: **GAT194**

Individual Plot ID: **GAT194**

GPS (wgs84-18N) lat: **N44° 5' 29.704"** long: **W75° 41' 47.623**

Cemetery: **Gates, Plank Road**

Context: **Contiguous**

Plot Placement: **In Rows**

Grade Slope: **Cross Slope**

Exposure: **Open**

Plot Accessories: **-**

General Comments: **-**

Additional Information:

References:

CEMETERY INTEREST FORM




Marker ID: GAT194

(PAGE 2 OF 2)



Myers / North	

PUBLIC WORKS
ENVIRONMENTAL DIVISION
FORT DRUM, NEW YORK





CEMETERY INTEREST FORM

(PAGE 1 OF 2)

PUBLIC WORKS, ENVIRONMENTAL DIVISION
FORT DRUM, NEW YORK

FIRST NAME:	Edward
MIDDLE NAME:	
LAST NAME:	Murphy
MAIDEN NAME:	

BIRTH DATE:

DEATH DATE:

DAY:	10	DAY:	5
MONTH:	November	MONTH:	April
YEAR:	1825	YEAR:	1901

AGE:

YEARS:	75	MONTHS:		DAYS:	
--------	----	---------	--	-------	--

GENDER:	M
---------	---

EPITAPH OR SCRIPT:	EDWARD / MURPHY, / BORN / NOV. 10, 1825, / DIED / APR. 5, 1901 / AGE 76 YEARS. / MURPHY
--------------------	---

EPITAPH OR SCRIPT (CONT):

MILITARY MARKER

-

Marker Plot Type:

Single

Marker Description

Headstone

Family Plot ID:

-

Family Plot Name:

Associated Markers, IDs:

-

(for this individual)

Associated Individuals, IDs:

(other individuals)



Map / Marker ID: **GAT195**

Individual Plot ID: **GAT195**

GPS (wgs84-18N) lat: N44° 5' 29.628" long: W75° 41' 47.722"

Cemetery: Gates, Plank Road

Context: Contiguous

Plot Placement: In Rows

Grade Slope: Positive

Exposure: Open

Plot Accessories: Flag

General Comments: -

Additional Information:

References:

CEMETERY INTEREST FORM

(PAGE 2 OF 2)

Marker ID: GAT195



Edward	
Murphy	

PUBLIC WORKS
ENVIRONMENTAL DIVISION
FORT DRUM, NEW YORK





CEMETERY INTEREST FORM

(PAGE 1 OF 2)

PUBLIC WORKS, ENVIRONMENTAL DIVISION
FORT DRUM, NEW YORK

FIRST NAME:	John
MIDDLE NAME:	
LAST NAME:	Murphy
MAIDEN NAME:	

BIRTH DATE:

DEATH DATE:

DAY:		DAY:	7
MONTH:		MONTH:	April
YEAR:		YEAR:	1859

AGE:

YEARS:	66	MONTHS:	5	DAYS:	25
--------	----	---------	---	-------	----

GENDER:	M
---------	---

EPITAPH OR SCRIPT: JOHN MURPHY / DIED / Apr. 7, 1859, / AE. 66 y'rs. 5mo's. / & 25 d's.

EPITAPH OR SCRIPT (CONT):

MILITARY MARKER	-
-----------------	---

Marker Plot Type:	Single
-------------------	--------

Marker Description	Headstone
--------------------	-----------

Family Plot ID:	-
-----------------	---

Family Plot Name:	
-------------------	--

Associated Markers, IDs: (for this individual)	GAT197
---	--------

Associated Individuals, IDs: (other individuals)	
---	--



Map / Marker ID:	GAT196
------------------	---------------

Individual Plot ID:	GAT196
---------------------	---------------

GPS (wgs84-18N)	lat: N44° 5' 29.595" long: W75° 41' 47.747
-----------------	--

Cemetery:	Gates, Plank Road
-----------	-------------------

Context:	Contiguous
----------	------------

Plot Placement:	In Rows
-----------------	---------

Grade Slope:	Positive
--------------	----------

Exposure:	Open
-----------	------

Plot Accessories:	-
-------------------	---

General Comments:	-
-------------------	---

Additional Information:	
-------------------------	--

References:	
-------------	--

CEMETERY INTEREST FORM

(PAGE 2 OF 2)

Marker ID: GAT196



John	
Murphy	

PUBLIC WORKS
ENVIRONMENTAL DIVISION
FORT DRUM, NEW YORK





CEMETERY INTEREST FORM

(PAGE 1 OF 2)

PUBLIC WORKS, ENVIRONMENTAL DIVISION
FORT DRUM, NEW YORK

FIRST NAME:

MIDDLE NAME:

LAST NAME: **Murphy**

MAIDEN NAME:

BIRTH DATE:

DEATH DATE:

DAY:

DAY:

MONTH:

MONTH:

YEAR:

YEAR:

AGE:

YEARS: MONTHS: DAYS:

GENDER:

EPITAPH OR SCRIPT: J. M.

EPITAPH OR SCRIPT (CONT):

MILITARY MARKER: -

Marker Plot Type: Single

Marker Description: Footstone

Family Plot ID: -

Family Plot Name:

Associated Markers, IDs: GAT196
(for this individual)

Associated Individuals, IDs:
(other individuals)



Map / Marker ID: **GAT197**

Individual Plot ID: **GAT197**

GPS (wgs84-18N) lat: N44° 5' 29.572" long: W75° 41' 47.703

Cemetery: Gates, Plank Road

Context: Contiguous

Plot Placement: In Rows

Grade Slope: Positive

Exposure: Open

Plot Accessories: -

General Comments: -

Additional Information:

References:

CEMETERY INTEREST FORM


(PAGE 2 OF 2)

Marker ID: GAT197



Murphy	

PUBLIC WORKS
ENVIRONMENTAL DIVISION
FORT DRUM, NEW YORK





CEMETERY INTEREST FORM

(PAGE 1 OF 2)

PUBLIC WORKS, ENVIRONMENTAL DIVISION
FORT DRUM, NEW YORK

FIRST NAME:	S
MIDDLE NAME:	
LAST NAME:	M
MAIDEN NAME:	

<i>BIRTH DATE:</i>		<i>DEATH DATE:</i>	
DAY:	<input type="text"/>	DAY:	<input type="text"/>
MONTH:	<input type="text"/>	MONTH:	<input type="text"/>
YEAR:	<input type="text"/>	YEAR:	<input type="text"/>

<i>AGE:</i>					
YEARS:	<input type="text"/>	MONTHS:	<input type="text"/>	DAYS:	<input type="text"/>

GENDER:	<input type="text"/>
---------	----------------------

EPITAPH OR SCRIPT:	(illegible / missing)
--------------------	-----------------------

EPITAPH OR SCRIPT (CONT):	
---------------------------	--

MILITARY MARKER	-
-----------------	---

Marker Plot Type:	Single
-------------------	--------

Marker Description	Headstone
--------------------	-----------

Family Plot ID:	-
-----------------	---

Family Plot Name:	
-------------------	--

Associated Markers, IDs: (for this individual)	GAT199
---	--------

Associated Individuals, IDs: (other individuals)	
---	--



Map / Marker ID:	GAT198
-------------------------	---------------

Individual Plot ID:	GAT198
---------------------	---------------

GPS (wgs84-18N)	lat: N44° 5' 29.555" long: W75° 41' 47.784
-----------------	--

Cemetery:	Gates, Plank Road
-----------	-------------------

Context:	Contiguous
----------	------------

Plot Placement:	In Rows
-----------------	---------

Grade Slope:	Positive
--------------	----------

Exposure:	Open
-----------	------

Plot Accessories:	-
-------------------	---

General Comments:	Top Missing
-------------------	-------------

Additional Information:	
-------------------------	--

References:	
-------------	--

CEMETERY INTEREST FORM

Marker ID: GAT198

(PAGE 2 OF 2)



S	
M	

PUBLIC WORKS
ENVIRONMENTAL DIVISION
FORT DRUM, NEW YORK



Empty space for notes or additional information.

Empty space for notes or additional information.

Empty space for notes or additional information.



CEMETERY INTEREST FORM

(PAGE 1 OF 2)

PUBLIC WORKS, ENVIRONMENTAL DIVISION
FORT DRUM, NEW YORK

FIRST NAME:	<input type="text"/>
MIDDLE NAME:	<input type="text"/>
LAST NAME:	M
MAIDEN NAME:	<input type="text"/>

<i>BIRTH DATE:</i>		<i>DEATH DATE:</i>	
DAY:	<input type="text"/>	DAY:	<input type="text"/>
MONTH:	<input type="text"/>	MONTH:	<input type="text"/>
YEAR:	<input type="text"/>	YEAR:	<input type="text"/>

<i>AGE:</i>					
YEARS:	<input type="text"/>	MONTHS:	<input type="text"/>	DAYS:	<input type="text"/>

GENDER:	<input type="text"/>
---------	----------------------

EPITAPH OR SCRIPT:	S. M.
--------------------	-------

EPITAPH OR SCRIPT (CONT):	<input type="text"/>
---------------------------	----------------------

MILITARY MARKER	-
-----------------	---

Marker Plot Type:	Single
-------------------	--------

Marker Description	Footstone
--------------------	-----------

Family Plot ID:	-
-----------------	---

Family Plot Name:	<input type="text"/>
-------------------	----------------------

Associated Markers, IDs: (for this individual)	GAT198
---	--------

Associated Individuals, IDs: (other individuals)	<input type="text"/>
---	----------------------



Map / Marker ID:	GAT199
-------------------------	---------------

Individual Plot ID:	GAT199
---------------------	---------------

GPS (wgs84-18N)	lat: N44° 5' 29.534" long: W75° 41' 47.737"
-----------------	---

Cemetery:	Gates, Plank Road
-----------	-------------------

Context:	Contiguous
----------	------------

Plot Placement:	In Rows
-----------------	---------

Grade Slope:	Positive
--------------	----------

Exposure:	Open
-----------	------

Plot Accessories:	-
-------------------	---

General Comments:	-
-------------------	---

Additional Information:	<input type="text"/>
-------------------------	----------------------

References:	<input type="text"/>
-------------	----------------------

CEMETERY INTEREST FORM

(PAGE 2 OF 2)

Marker ID: GAT199



M	

PUBLIC WORKS
ENVIRONMENTAL DIVISION
FORT DRUM, NEW YORK





CEMETERY INTEREST FORM

(PAGE 1 OF 2)

PUBLIC WORKS, ENVIRONMENTAL DIVISION
FORT DRUM, NEW YORK

FIRST NAME:	Lucy
MIDDLE NAME:	M
LAST NAME:	Mitchell
MAIDEN NAME:	

BIRTH DATE:

DEATH DATE:

DAY:		DAY:	21
MONTH:		MONTH:	February
YEAR:		YEAR:	1858

AGE:

YEARS:	31	MONTHS:		DAYS:	
--------	----	---------	--	-------	--

GENDER:	F
---------	---

EPITAPH OR SCRIPT: LUCY M. / WIFE OF / CHARLES MITCHELL, / DIED / Feb. 21, 1858, AE. 31 y'rs.

EPITAPH OR SCRIPT (CONT):

MILITARY MARKER	-
-----------------	---

Marker Plot Type:	Single
-------------------	--------

Marker Description	Headstone
--------------------	-----------

Family Plot ID:	-
-----------------	---

Family Plot Name:	
-------------------	--

Associated Markers, IDs: (for this individual)	-
---	---

Associated Individuals, IDs: (other individuals)	
---	--



Map / Marker ID:	GAT200
------------------	---------------

Individual Plot ID:	GAT200
---------------------	---------------

GPS (wgs84-18N)	lat: N44° 5' 29.510" long: W75° 41' 47.817
-----------------	--

Cemetery:	Gates, Plank Road
-----------	-------------------

Context:	Contiguous
----------	------------

Plot Placement:	In Rows
-----------------	---------

Grade Slope:	Positive
--------------	----------

Exposure:	Open
-----------	------

Plot Accessories:	-
-------------------	---

General Comments:	-
-------------------	---

Additional Information:	
-------------------------	--

References:	
-------------	--

CEMETERY INTEREST FORM

(PAGE 2 OF 2)

Marker ID: GAT200



Lucy	M
Mitchell	

PUBLIC WORKS
ENVIRONMENTAL DIVISION
FORT DRUM, NEW YORK





CEMETERY INTEREST FORM

(PAGE 1 OF 2)

PUBLIC WORKS, ENVIRONMENTAL DIVISION
FORT DRUM, NEW YORK

FIRST NAME: **Lorenzo**

MIDDLE NAME:

LAST NAME: **Sweet**

MAIDEN NAME:

BIRTH DATE:

DEATH DATE:

DAY:

DAY:

MONTH:

MONTH:

YEAR: 1832

YEAR: 1901

AGE:

YEARS: 69 MONTHS: DAYS:

GENDER: **M**

EPITAPH OR SCRIPT: **LORENZO / SWEET / 1832 - 1901 / ANGELINE / HIS WIFE / 1834 - (blank)**

EPITAPH OR SCRIPT (CONT):

MILITARY MARKER: **-**

Marker Plot Type: **Double**

Marker Description: **Pedestal with Obelisk**

Family Plot ID: **-**

Family Plot Name:

Associated Markers, IDs: **-**
(for this individual)

Associated Individuals, IDs: **GAT201b**
(other individuals)



Map / Marker ID: **GAT201**

Individual Plot ID: **GAT201a**

GPS (wgs84-18N) lat: **N44° 5' 29.427"** long: **W75° 41' 47.902"**

Cemetery: **Gates, Plank Road**

Context: **Isolated**

Plot Placement: **In Rows**

Grade Slope: **Positive**

Exposure: **Tree Overhang and Encroaching Vegetation**

Plot Accessories: **Pink Granite**

General Comments: **-**

Additional Information:

References:

CEMETERY INTEREST FORM

Marker ID: GAT201

(PAGE 2 OF 2)



Lorenzo	
Sweet	

PUBLIC WORKS
ENVIRONMENTAL DIVISION
FORT DRUM, NEW YORK





CEMETERY INTEREST FORM

(PAGE 1 OF 2)

PUBLIC WORKS, ENVIRONMENTAL DIVISION
FORT DRUM, NEW YORK

FIRST NAME: **Angeline**

MIDDLE NAME:

LAST NAME: **Sweet**

MAIDEN NAME:

BIRTH DATE:

DEATH DATE:

DAY:	<input type="text"/>	DAY:	<input type="text"/>
MONTH:	<input type="text"/>	MONTH:	<input type="text"/>
YEAR:	1834	YEAR:	<input type="text"/>

AGE:

YEARS: MONTHS: DAYS:

GENDER: **F**

EPITAPH OR SCRIPT: **LORENZO / SWEET / 1832 - 1901 / ANGELINE / HIS WIFE / 1834 - (blank)**

EPITAPH OR SCRIPT (CONT):

MILITARY MARKER: **-**

Marker Plot Type: **Double**

Marker Description: **Pedestal with Obelisk**

Family Plot ID: **-**

Family Plot Name:

Associated Markers, IDs: **-**

(for this individual)

Associated Individuals, IDs: **GAT201a**

(other individuals)



Map / Marker ID: **GAT201**

Individual Plot ID: **GAT201b**

GPS (wgs84-18N) lat: **N44° 5' 29.427"** long: **W75° 41' 47.902"**

Cemetery: **Gates, Plank Road**

Context: **Isolated**

Plot Placement: **In Rows**

Grade Slope: **Positive**

Exposure: **Tree Overhang and Encroaching Vegetation**

Plot Accessories: **Pink Granite**

General Comments: **-**

Additional Information:

References:

CEMETERY INTEREST FORM

Marker ID: GAT201

(PAGE 2 OF 2)



Angeline

Sweet

PUBLIC WORKS
ENVIRONMENTAL DIVISION
FORT DRUM, NEW YORK





CEMETERY INTEREST FORM

(PAGE 1 OF 2)

PUBLIC WORKS, ENVIRONMENTAL DIVISION
FORT DRUM, NEW YORK

FIRST NAME:	Johnathan
MIDDLE NAME:	G
LAST NAME:	Myers
MAIDEN NAME:	

BIRTH DATE:

DEATH DATE:

DAY:		DAY:	3
MONTH:		MONTH:	January
YEAR:		YEAR:	1878

AGE:

YEARS:	44	MONTHS:		DAYS:	
--------	----	---------	--	-------	--

GENDER:	M
---------	---

EPITAPH OR SCRIPT:	JOHNATHAN G. MYERS / DIED / Jan. 3, 1878, / Aged / 44 years / Gone but not forgotten
--------------------	--

EPITAPH OR SCRIPT (CONT):

MILITARY MARKER

-

Marker Plot Type:

Single

Marker Description

Headstone

Family Plot ID:

-

Family Plot Name:

Associated Markers, IDs:

GAT203

(for this individual)

Associated Individuals, IDs:

(other individuals)



Map / Marker ID: **GAT202**

Individual Plot ID: **GAT202**

GPS (wgs84-18N) lat: N44° 5' 29.644" long: W75° 41' 47.886

Cemetery: Gates, Plank Road

Context: Isolated

Plot Placement: In Rows

Grade Slope: Cross Slope

Exposure: Open

Plot Accessories: -

General Comments: -

Additional Information:

References:

CEMETERY INTEREST FORM

(PAGE 2 OF 2)

Marker ID: GAT202



Johnathan	G
Myers	

PUBLIC WORKS
ENVIRONMENTAL DIVISION
FORT DRUM, NEW YORK





CEMETERY INTEREST FORM

(PAGE 1 OF 2)

PUBLIC WORKS, ENVIRONMENTAL DIVISION
FORT DRUM, NEW YORK

FIRST NAME:

MIDDLE NAME:

LAST NAME: **Myers**

MAIDEN NAME:

BIRTH DATE:

DEATH DATE:

DAY:

DAY:

MONTH:

MONTH:

YEAR:

YEAR:

AGE:

YEARS: MONTHS: DAYS:

GENDER:

EPITAPH OR SCRIPT: **J. G. M.**

EPITAPH OR SCRIPT (CONT):

MILITARY MARKER: -

Marker Plot Type: **Single**

Marker Description: **Footstone**

Family Plot ID: -

Family Plot Name:

Associated Markers, IDs:
(for this individual) **GAT202**

Associated Individuals, IDs:
(other individuals)



Map / Marker ID: **GAT203**

Individual Plot ID: **GAT203**

GPS (wgs84-18N) lat: **N44° 5' 29.613"** long: **W75° 41' 47.820**

Cemetery: **Gates, Plank Road**

Context: **Isolated**

Plot Placement: **In Rows**

Grade Slope: **Cross Slope**

Exposure: **Open**

Plot Accessories: -

General Comments: -

Additional Information:

References:

CEMETERY INTEREST FORM

Marker ID: GAT203

(PAGE 2 OF 2)



Myers	

PUBLIC WORKS
ENVIRONMENTAL DIVISION
FORT DRUM, NEW YORK



--	--

--	--



CEMETERY INTEREST FORM

(PAGE 1 OF 2)

PUBLIC WORKS, ENVIRONMENTAL DIVISION
FORT DRUM, NEW YORK

FIRST NAME:	Oscar
MIDDLE NAME:	J
LAST NAME:	Gates
MAIDEN NAME:	

BIRTH DATE:

DEATH DATE:

DAY:		DAY:	18
MONTH:		MONTH:	April
YEAR:		YEAR:	1866

AGE:

YEARS:	5	MONTHS:	11	DAYS:	18
--------	---	---------	----	-------	----

GENDER:	M
---------	---

EPITAPH OR SCRIPT:	OSCAR J. / SON OF / William & Angeline / GATES / DIED / Apr. 18, 1866, / AE. 5 y'rs. 11mos. & 18 d's.
--------------------	---

EPITAPH OR SCRIPT (CONT):

MILITARY MARKER	-
-----------------	---

Marker Plot Type:	Single
-------------------	--------

Marker Description	Headstone
--------------------	-----------

Family Plot ID:	-
-----------------	---

Family Plot Name:	
-------------------	--

Associated Markers, IDs: (for this individual)	GAT205
---	--------

Associated Individuals, IDs: (other individuals)	
---	--



Map / Marker ID:	GAT204
------------------	---------------

Individual Plot ID:	GAT204
---------------------	---------------

GPS (wgs84-18N)	lat: N44° 5' 29.535" long: W75° 41' 47.987"
-----------------	---

Cemetery:	Gates, Plank Road
-----------	-------------------

Context:	Isolated
----------	----------

Plot Placement:	In Rows
-----------------	---------

Grade Slope:	Positive
--------------	----------

Exposure:	Tree Overhang and Encroaching Vegetation
-----------	--

Plot Accessories:	-
-------------------	---

General Comments:	-
-------------------	---

Additional Information:	
-------------------------	--

References:	
-------------	--

CEMETERY INTEREST FORM

(PAGE 2 OF 2)

Marker ID: GAT204



Oscar	J
Gates	

PUBLIC WORKS
ENVIRONMENTAL DIVISION
FORT DRUM, NEW YORK





CEMETERY INTEREST FORM

(PAGE 1 OF 2)

PUBLIC WORKS, ENVIRONMENTAL DIVISION
FORT DRUM, NEW YORK

FIRST NAME:

MIDDLE NAME:

LAST NAME: **Gates**

MAIDEN NAME:

BIRTH DATE:

DEATH DATE:

DAY:

DAY:

MONTH:

MONTH:

YEAR:

YEAR:

AGE:

YEARS: MONTHS: DAYS:

GENDER:

EPITAPH OR SCRIPT: (illegible / none)

EPITAPH OR SCRIPT (CONT):

MILITARY MARKER: -

Marker Plot Type: Single

Marker Description: Footstone

Family Plot ID: -

Family Plot Name:

Associated Markers, IDs: GAT204
(for this individual)

Associated Individuals, IDs:
(other individuals)



Map / Marker ID: **GAT205**

Individual Plot ID: **GAT205**

GPS (wgs84-18N) lat: N44° 5' 29.507" long: W75° 41' 47.928

Cemetery: Gates, Plank Road

Context: Isolated

Plot Placement: In Rows

Grade Slope: Positive

Exposure: Tree Overhang and Encroaching Vegetation

Plot Accessories: -

General Comments: -

Additional Information:

References:

CEMETERY INTEREST FORM

Marker ID: GAT205

(PAGE 2 OF 2)



Gates	

PUBLIC WORKS
ENVIRONMENTAL DIVISION
FORT DRUM, NEW YORK





CEMETERY INTEREST FORM

(PAGE 1 OF 2)

PUBLIC WORKS, ENVIRONMENTAL DIVISION
FORT DRUM, NEW YORK

FIRST NAME:	Claudie
MIDDLE NAME:	F
LAST NAME:	Bigarel
MAIDEN NAME:	

<i>BIRTH DATE:</i>		<i>DEATH DATE:</i>	
DAY:		DAY:	5
MONTH:		MONTH:	January
YEAR:		YEAR:	1889

<i>AGE:</i>			
YEARS:	0	DAYS:	20
MONTHS:	3		

GENDER:	M
---------	----------

EPITAPH OR SCRIPT:	CLAUDIE F. / SON OF / FRANK & / ALMEDA / BIGAREL / DIED / JAN. 5. 1889 / AE. 3mos 20ds.
--------------------	---

EPITAPH OR SCRIPT (CONT):	
---------------------------	--

MILITARY MARKER	-
-----------------	---

Marker Plot Type:	Single
-------------------	--------

Marker Description	Headstone
--------------------	-----------

Family Plot ID:	-
-----------------	---

Family Plot Name:	
-------------------	--

Associated Markers, IDs: (for this individual)	-
---	---

Associated Individuals, IDs: (other individuals)	
---	--



Map / Marker ID:	GAT206
-------------------------	---------------

Individual Plot ID:	GAT206
---------------------	---------------

GPS (wgs84-18N)	lat: N44° 5' 29.888" long: W75° 41' 48.162
-----------------	--

Cemetery:	Gates, Plank Road
-----------	-------------------

Context:	Isolated
----------	----------

Plot Placement:	In Rows
-----------------	---------

Grade Slope:	Negative
--------------	----------

Exposure:	Open
-----------	------

Plot Accessories:	-
-------------------	---

General Comments:	-
-------------------	---

Additional Information:	
-------------------------	--

References:	
-------------	--

CEMETERY INTEREST FORM

(PAGE 2 OF 2)

Marker ID: GAT206



Claudie	F
Bigarel	

PUBLIC WORKS
ENVIRONMENTAL DIVISION
FORT DRUM, NEW YORK





CEMETERY INTEREST FORM

(PAGE 1 OF 2)

PUBLIC WORKS, ENVIRONMENTAL DIVISION
FORT DRUM, NEW YORK

FIRST NAME:	Henry
MIDDLE NAME:	
LAST NAME:	Britton
MAIDEN NAME:	

BIRTH DATE:

DEATH DATE:

DAY:		DAY:	1
MONTH:		MONTH:	May
YEAR:		YEAR:	1897

AGE:

YEARS:	58	MONTHS:		DAYS:	
--------	----	---------	--	-------	--

GENDER:	M
---------	---

EPITAPH OR SCRIPT:	HENRY BRITTON / Co. E. 48 REGT. / IND. INFT. VOL. / DIED / MAY 1, 1897 / AE. 58 Y's.
--------------------	--

EPITAPH OR SCRIPT (CONT):	
---------------------------	--

MILITARY MARKER	1861-5
-----------------	--------

Marker Plot Type:	Single
-------------------	--------

Marker Description	Headstone
--------------------	-----------

Family Plot ID:	-
-----------------	---

Family Plot Name:	
-------------------	--

Associated Markers, IDs: (for this individual)	-
---	---

Associated Individuals, IDs: (other individuals)	
---	--



Map / Marker ID:	GAT207
------------------	--------

Individual Plot ID:	GAT207
---------------------	--------

GPS (wgs84-18N)	lat: N44° 5' 29.736" long: W75° 41' 48.313
-----------------	--

Cemetery:	Gates, Plank Road
-----------	-------------------

Context:	Isolated
----------	----------

Plot Placement:	In Rows
-----------------	---------

Grade Slope:	Negative
--------------	----------

Exposure:	Tree Overhang and Encroaching Vegetation
-----------	--

Plot Accessories:	Flag
-------------------	------

General Comments:	New Military Marker placed on 17 May 2012.
-------------------	--

Additional Information:	
-------------------------	--

References:	
-------------	--

CEMETERY INTEREST FORM

Marker ID: GAT207

(PAGE 2 OF 2)



Henry	
Britton	

PUBLIC WORKS
ENVIRONMENTAL DIVISION
FORT DRUM, NEW YORK





CEMETERY INTEREST FORM

(PAGE 1 OF 2)

PUBLIC WORKS, ENVIRONMENTAL DIVISION
FORT DRUM, NEW YORK

FIRST NAME:	Nina
MIDDLE NAME:	M
LAST NAME:	Essington
MAIDEN NAME:	

<i>BIRTH DATE:</i>		<i>DEATH DATE:</i>	
DAY:		DAY:	19
MONTH:		MONTH:	July
YEAR:		YEAR:	1883

<i>AGE:</i>					
YEARS:	1	MONTHS:	5	DAYS:	

GENDER:	F
---------	----------

EPITAPH OR SCRIPT:	(SW face) NINA M. / Dau of / MR & MRS A.M. / ESSINGTON / DIED / July 19, 1883 / AE 17 mos / ... (illegible) ... / (NW face) ELSIE / WIFE OF / A.M. / ESSINGTON / Died / Oct. 12, 1888 / AE 33 y's 1m.
--------------------	---

EPITAPH OR SCRIPT (CONT):	
---------------------------	--

MILITARY MARKER	-
-----------------	---

Marker Plot Type:	Double
-------------------	--------

Marker Description	Pedestal with Obelisk
--------------------	-----------------------

Family Plot ID:	-
-----------------	---

Family Plot Name:	
-------------------	--

Associated Markers, IDs: (for this individual)	GAT209, GAT210
---	----------------

Associated Individuals, IDs: (other individuals)	GAT208b, GAT211
---	-----------------



Map / Marker ID:	GAT208
-------------------------	---------------

Individual Plot ID:	GAT208a
---------------------	----------------

GPS (wgs84-18N)	lat: N44° 5' 29.984" long: W75° 41' 48.318
-----------------	--

Cemetery:	Gates, Plank Road
-----------	-------------------

Context:	Contiguous
----------	------------

Plot Placement:	In Rows
-----------------	---------

Grade Slope:	Negative
--------------	----------

Exposure:	Tree Overhang and Encroaching Vegetation
-----------	--

Plot Accessories:	-
-------------------	---

General Comments:	-
-------------------	---

Additional Information:	
-------------------------	--

References:	
-------------	--

CEMETERY INTEREST FORM

Marker ID: GAT208

(PAGE 2 OF 2)



Nina	M
Essington	

PUBLIC WORKS
ENVIRONMENTAL DIVISION
FORT DRUM, NEW YORK





CEMETERY INTEREST FORM

(PAGE 1 OF 2)

PUBLIC WORKS, ENVIRONMENTAL DIVISION
FORT DRUM, NEW YORK

FIRST NAME:	Elsie
MIDDLE NAME:	
LAST NAME:	Essington
MAIDEN NAME:	

BIRTH DATE:		DEATH DATE:	
DAY:		DAY:	12
MONTH:		MONTH:	October
YEAR:		YEAR:	1888

AGE:					
YEARS:	33	MONTHS:	1	DAYS:	

GENDER:	F
---------	---

EPITAPH OR SCRIPT:	(SW face) NINA M. / Dau of / MR & MRS A.M. / ESSINGTON / DIED / July 19, 1883 / AE 17 mos / ... (illegible) ... / (NW face) ELSIE / WIFE OF / A.M. / ESSINGTON / Died / Oct. 12, 1888 / AE 33 y's 1m.
--------------------	---

EPITAPH OR SCRIPT (CONT):	
---------------------------	--

MILITARY MARKER	-
-----------------	---

Marker Plot Type:	Double
-------------------	--------

Marker Description	Pedestal with Obelisk
--------------------	-----------------------

Family Plot ID:	-
-----------------	---

Family Plot Name:	
-------------------	--

Associated Markers, IDs: (for this individual)	GAT209, GAT210
---	----------------

Associated Individuals, IDs: (other individuals)	GAT208a, GAT211
---	-----------------



Map / Marker ID:	GAT208
-------------------------	---------------

Individual Plot ID:	GAT208b
---------------------	----------------

GPS (wgs84-18N)	lat: N44° 5' 29.984" long: W75° 41' 48.318
-----------------	--

Cemetery:	Gates, Plank Road
-----------	-------------------

Context:	Contiguous
----------	------------

Plot Placement:	In Rows
-----------------	---------

Grade Slope:	Negative
--------------	----------

Exposure:	Tree Overhang and Encroaching Vegetation
-----------	--

Plot Accessories:	-
-------------------	---

General Comments:	-
-------------------	---

Additional Information:	
-------------------------	--

References:	
-------------	--

CEMETERY INTEREST FORM

Marker ID: GAT208

(PAGE 2 OF 2)



Elsie	
Essington	

PUBLIC WORKS
ENVIRONMENTAL DIVISION
FORT DRUM, NEW YORK





CEMETERY INTEREST FORM

(PAGE 1 OF 2)

PUBLIC WORKS, ENVIRONMENTAL DIVISION
FORT DRUM, NEW YORK

FIRST NAME:

MIDDLE NAME:

LAST NAME: **Essington**

MAIDEN NAME:

BIRTH DATE: DAY: MONTH: YEAR:

DEATH DATE: DAY: MONTH: YEAR:

AGE: YEARS: MONTHS: DAYS:

GENDER:

EPITAPH OR SCRIPT: **N. M. E.**

EPITAPH OR SCRIPT (CONT):

MILITARY MARKER: -

Marker Plot Type: **Single**

Marker Description: **Footstone**

Family Plot ID: -

Family Plot Name:

Associated Markers, IDs: **GAT208**
(for this individual)

Associated Individuals, IDs:
(other individuals)



Map / Marker ID: **GAT209**

Individual Plot ID: **GAT209**

GPS (wgs84-18N) lat: **N44° 5' 29.965"** long: **W75° 41' 48.213**

Cemetery: **Gates, Plank Road**

Context: **Contiguous**

Plot Placement: **In Rows**

Grade Slope: **Negative**

Exposure: **Tree Overhang and Encroaching Vegetation**

Plot Accessories: -

General Comments: -

Additional Information:

References:

CEMETERY INTEREST FORM

(PAGE 2 OF 2)

Marker ID: GAT209



Essington	

PUBLIC WORKS
ENVIRONMENTAL DIVISION
FORT DRUM, NEW YORK





CEMETERY INTEREST FORM

(PAGE 1 OF 2)

PUBLIC WORKS, ENVIRONMENTAL DIVISION
FORT DRUM, NEW YORK

FIRST NAME:

MIDDLE NAME:

LAST NAME: **Essington**

MAIDEN NAME:

BIRTH DATE: DAY: MONTH: YEAR:

DEATH DATE: DAY: MONTH: YEAR:

AGE: YEARS: MONTHS: DAYS:

GENDER:

EPITAPH OR SCRIPT: **MOTHER**

EPITAPH OR SCRIPT (CONT):

MILITARY MARKER:

Marker Plot Type: **Single**

Marker Description: **Footstone**

Family Plot ID:

Family Plot Name:

Associated Markers, IDs: **GAT208**

(for this individual)

Associated Individuals, IDs:

(other individuals)



Map / Marker ID: **GAT210**

Individual Plot ID: **GAT210**

GPS (wgs84-18N) lat: **N44° 5' 29.935"** long: **W75° 41' 48.249**

Cemetery: **Gates, Plank Road**

Context: **Contiguous**

Plot Placement: **In Rows**

Grade Slope: **Negative**

Exposure: **Tree Overhang and Encroaching Vegetation**

Plot Accessories:

General Comments:

Additional Information:

References:

CEMETERY INTEREST FORM

(PAGE 2 OF 2)

Marker ID: GAT210



Essington	

PUBLIC WORKS
ENVIRONMENTAL DIVISION
FORT DRUM, NEW YORK





CEMETERY INTEREST FORM

(PAGE 1 OF 2)

PUBLIC WORKS, ENVIRONMENTAL DIVISION
FORT DRUM, NEW YORK

FIRST NAME:	Addison
MIDDLE NAME:	M
LAST NAME:	Essington
MAIDEN NAME:	

<i>BIRTH DATE:</i>		<i>DEATH DATE:</i>	
DAY:	<input type="text"/>	DAY:	<input type="text"/>
MONTH:	<input type="text"/>	MONTH:	<input type="text"/>
YEAR:	1847	YEAR:	1930

<i>AGE:</i>			
YEARS:	83	MONTHS:	<input type="text"/>
		DAYS:	<input type="text"/>

GENDER:	M
---------	----------

EPITAPH OR SCRIPT:	ADDISON M. / ESSINGTON / 1847 - 1930
--------------------	--------------------------------------

EPITAPH OR SCRIPT (CONT):	
---------------------------	--

MILITARY MARKER	-
-----------------	---

Marker Plot Type:	Single
-------------------	--------

Marker Description	Footstone
--------------------	-----------

Family Plot ID:	-
-----------------	---

Family Plot Name:	
-------------------	--

Associated Markers, IDs:	-
(for this individual)	

Associated Individuals, IDs:	GAT208a, GAT208b
(other individuals)	



Map / Marker ID:	GAT211
------------------	---------------

Individual Plot ID:	GAT211
---------------------	---------------

GPS (wgs84-18N)	lat: N44° 5' 29.905" long: W75° 41' 48.290
-----------------	--

Cemetery:	Gates, Plank Road
-----------	-------------------

Context:	Contiguous
----------	------------

Plot Placement:	In Rows
-----------------	---------

Grade Slope:	Negative
--------------	----------

Exposure:	Open
-----------	------

Plot Accessories:	-
-------------------	---

General Comments:	-
-------------------	---

Additional Information:	
-------------------------	--

References:	
-------------	--

CEMETERY INTEREST FORM

(PAGE 2 OF 2)

Marker ID: GAT211



Addison	M
Essington	

PUBLIC WORKS
ENVIRONMENTAL DIVISION
FORT DRUM, NEW YORK





CEMETERY INTEREST FORM

(PAGE 1 OF 2)

PUBLIC WORKS, ENVIRONMENTAL DIVISION
FORT DRUM, NEW YORK

FIRST NAME: **(Unknown)**

MIDDLE NAME:

LAST NAME: **(Unknown)**

MAIDEN NAME:

BIRTH DATE: DAY: MONTH: YEAR: **DEATH DATE:** DAY: MONTH: YEAR:

AGE: YEARS: MONTHS: DAYS:

GENDER:

EPITAPH OR SCRIPT: (none / illegible)

EPITAPH OR SCRIPT (CONT):

MILITARY MARKER: -

Marker Plot Type: **(Unknown)**

Marker Description: Headstone

Family Plot ID: -

Family Plot Name:

Associated Markers, IDs:
(for this individual)

Associated Individuals, IDs:
(other individuals)



Map / Marker ID: **GAT212**

Individual Plot ID: **GAT212**

GPS (wgs84-18N) lat: N44° 5' 31.620" long: W75° 41' 45.755"

Cemetery: Gates, Plank Road

Context: Contiguous

Plot Placement: In Rows

Grade Slope: None

Exposure: Tree Overhang and Encroaching Vegetation

Plot Accessories: -

General Comments: Likely a headstone based on related location to other markers. Located SW of GAT001.

Additional Information:

References:

CEMETERY INTEREST FORM

Marker ID: GAT212

(PAGE 2 OF 2)



(Unknown)

(Unknown)

